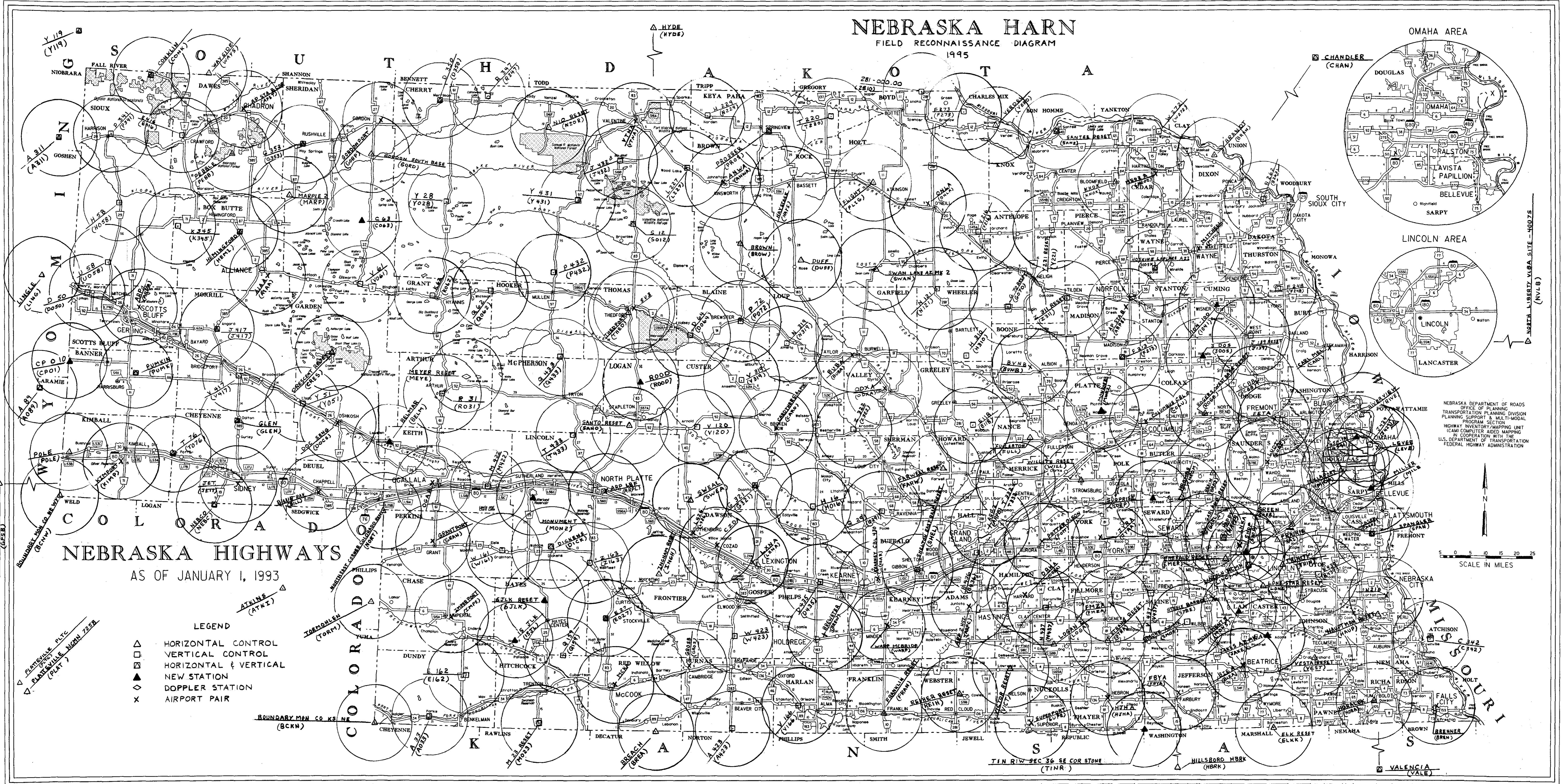


NEBRASKA HARN

FIELD RECONNAISSANCE DIAGRAM
1995



NEBRASKA HIGHWAYS
AS OF JANUARY 1, 1993

LEGEND

- HORIZONTAL CONTROL
- ▣ VERTICAL CONTROL
- ▤ HORIZONTAL & VERTICAL
- ▲ NEW STATION
- ◆ DOPPLER STATION
- ✕ AIRPORT PAIR

G.P.S. BASE POINT GSS (GFSR)

BOUNDARY MAN CO KS NE (BCKN)

ATKINS (ATKZ)

BOUNDARY MAN CO KS NE (BCKN)

BOUNDARY MAN CO KS NE (BCKN)

BOUNDARY MAN CO KS NE (BCKN)

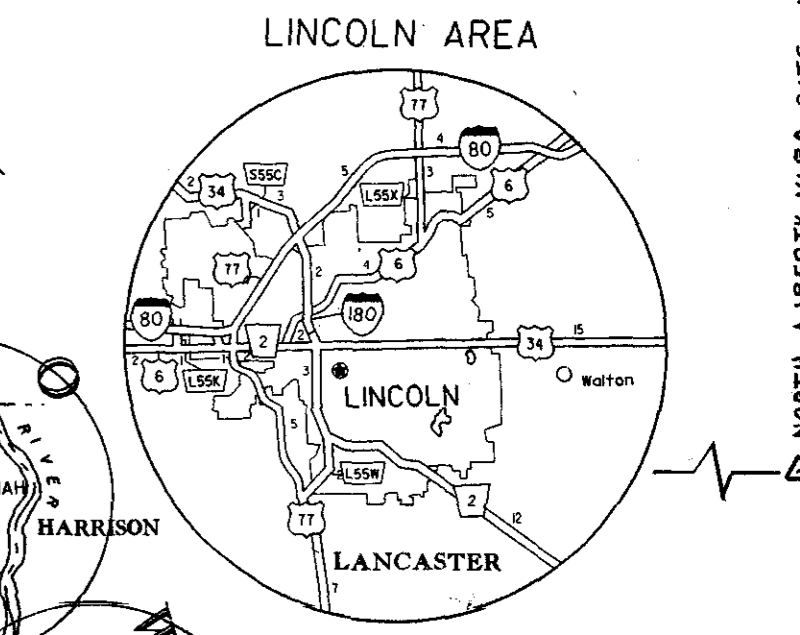
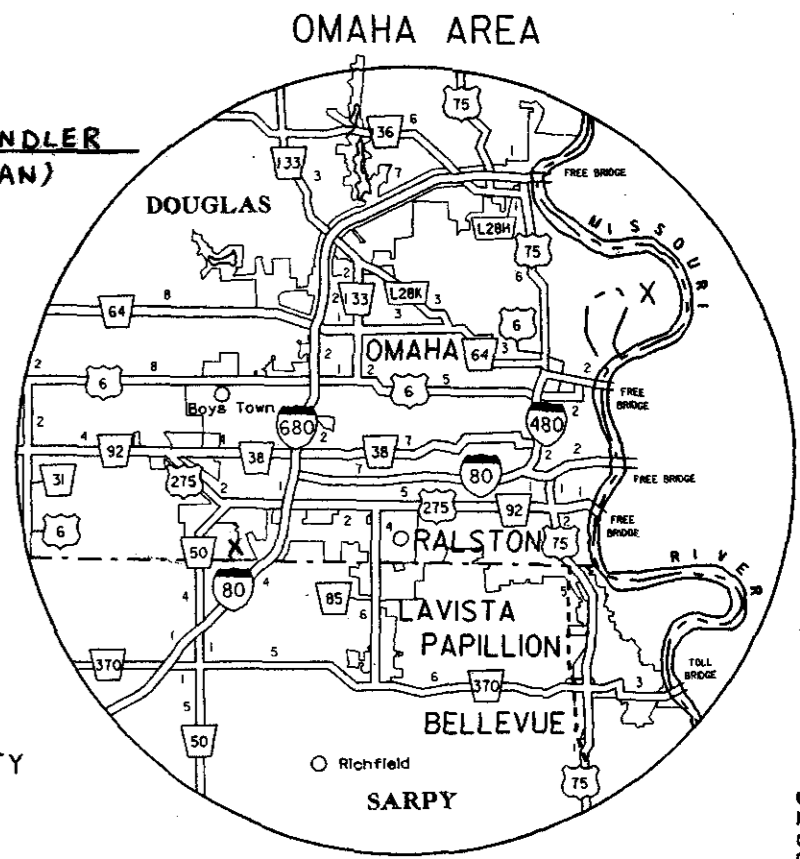
BOUNDARY MAN CO KS NE (BCKN)

BOUNDARY MAN CO KS NE (BCKN)

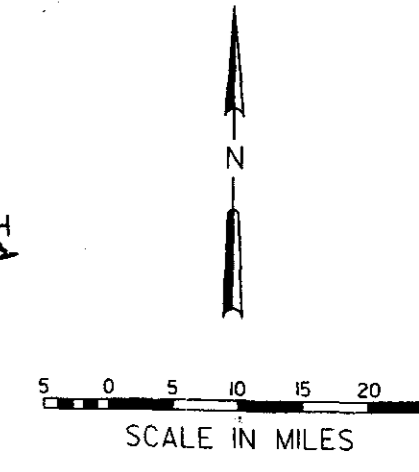
BOUNDARY MAN CO KS NE (BCKN)

BOUNDARY MAN CO KS NE (BCKN)

BOUNDARY MAN CO KS NE (BCKN)



NEBRASKA DEPARTMENT OF ROADS
OFFICE OF PLANNING
TRANSPORTATION PLANNING DIVISION
PLANNING SUPPORT & MULTI-MODAL
PROGRAM SECTION
HIGHWAY INVENTORY/MAPPING UNIT
(GAM COMPUTER AIDED MAPPING
IN COOPERATION WITH THE
U.S. DEPARTMENT OF TRANSPORTATION
FEDERAL HIGHWAY ADMINISTRATION



NORTH LIBERTY VLSA SITE - 40075 (NVL6)

N

S

S

S