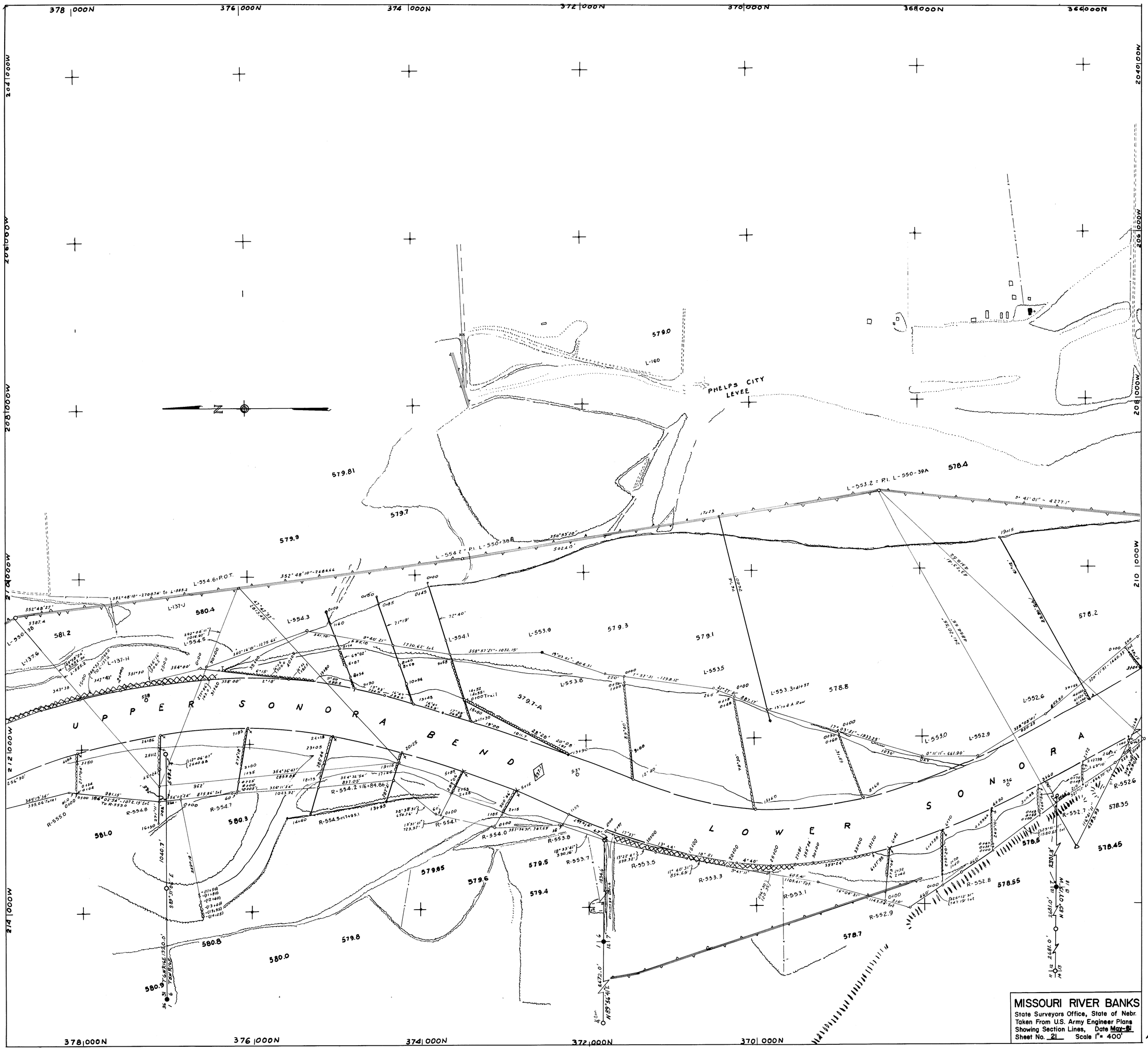

MISSOURI RIVER BANKS
State Surveyors Office, State of Nebr.
Taken From U.S. Army Engineer Plans
Showing Section Lines, Date May-81
Sheet No. 21 Scale 1"= 400'

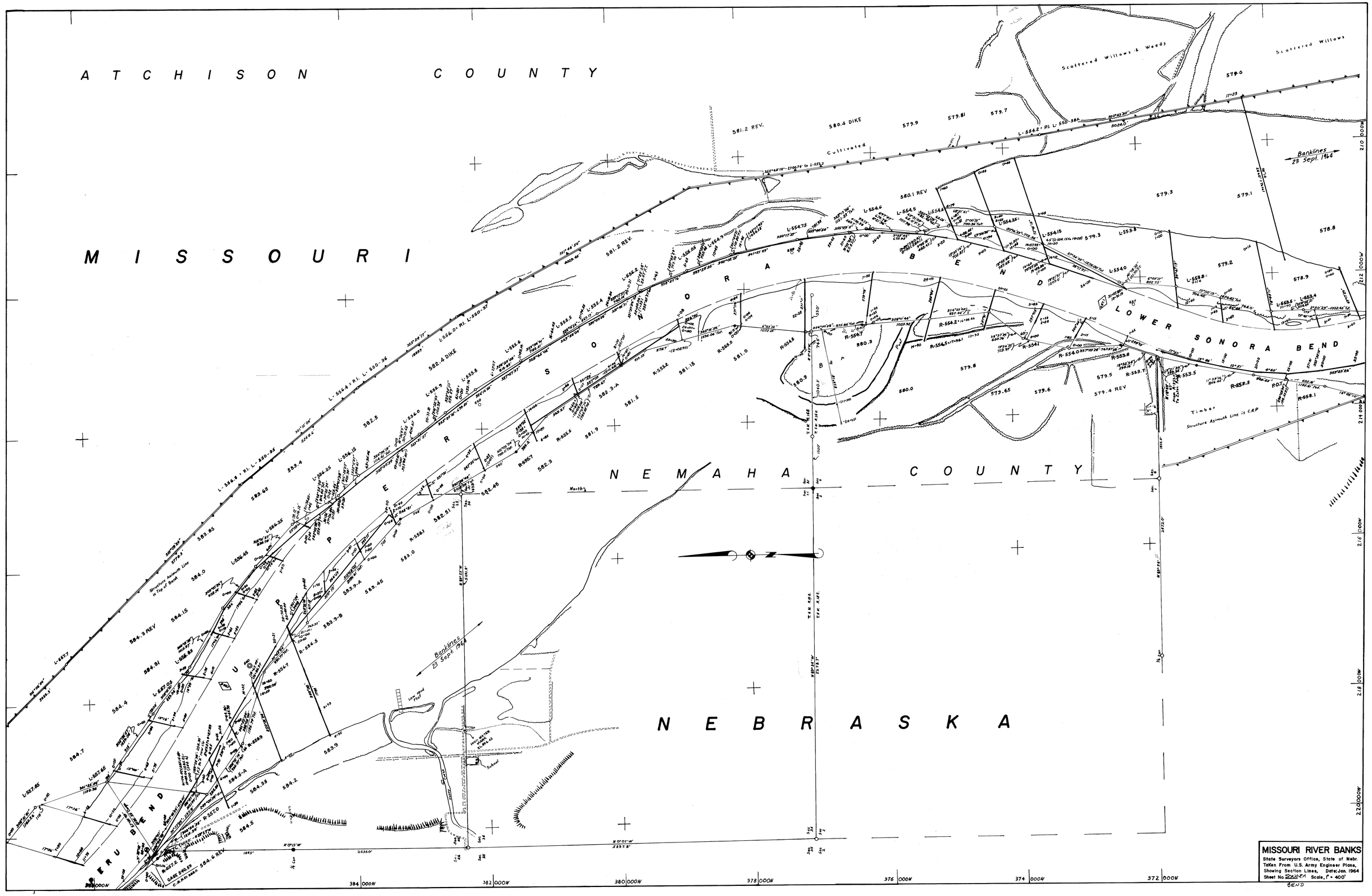
ATCHISON COUNTY
MISSOURI
NEMAHA COUNTY
NEBRASKA
UPPER SONORA BEND
LOWER SONORA BEND
PERU BEND
Scattered Willows & Weeds
Scattered Willows
Cultivated
Banklines 23 Sept. 1964
Timber
Structure Azimuth Line is C.R.P.
Structure Azimuth Line is Top of Bank
North
Bar
Pool
Low Wind Flat
School
MISSOURI RIVER BANKS
State Surveyors Office, State of Nebr.
Taken From U.S. Army Engineer Plans,
Showing Section Lines, Date: Jan. 1964
Sheet No. SONORA BEND Scale, 1" = 400'

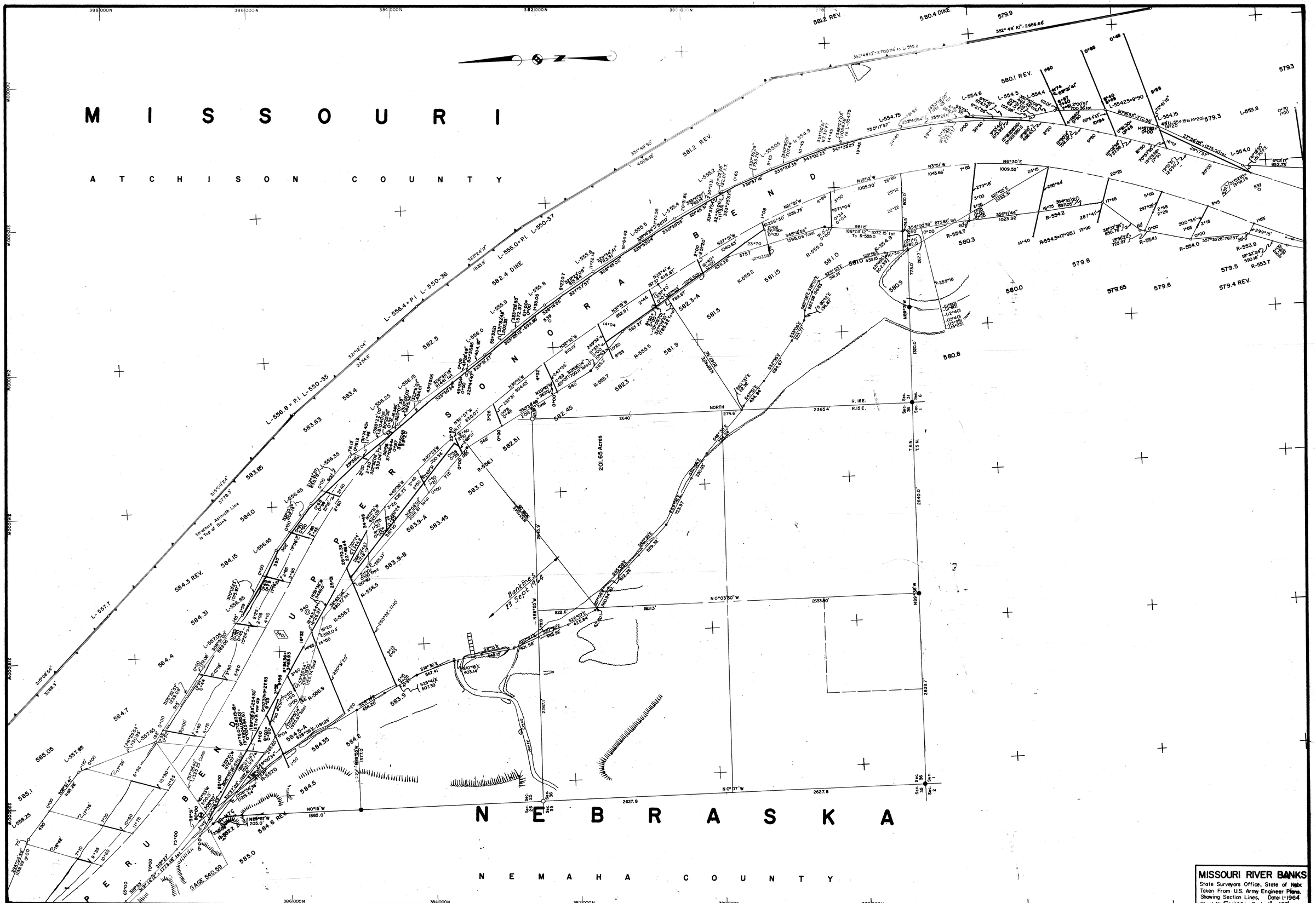

MISSOURI RIVER BANKS

State Surveyors Office, State of Nebr.
Taken From U.S. Army Engineer Plans.
Showing Section Lines, Date: 1-1964
Sheet No. Sonora Scale, 1" = 400'