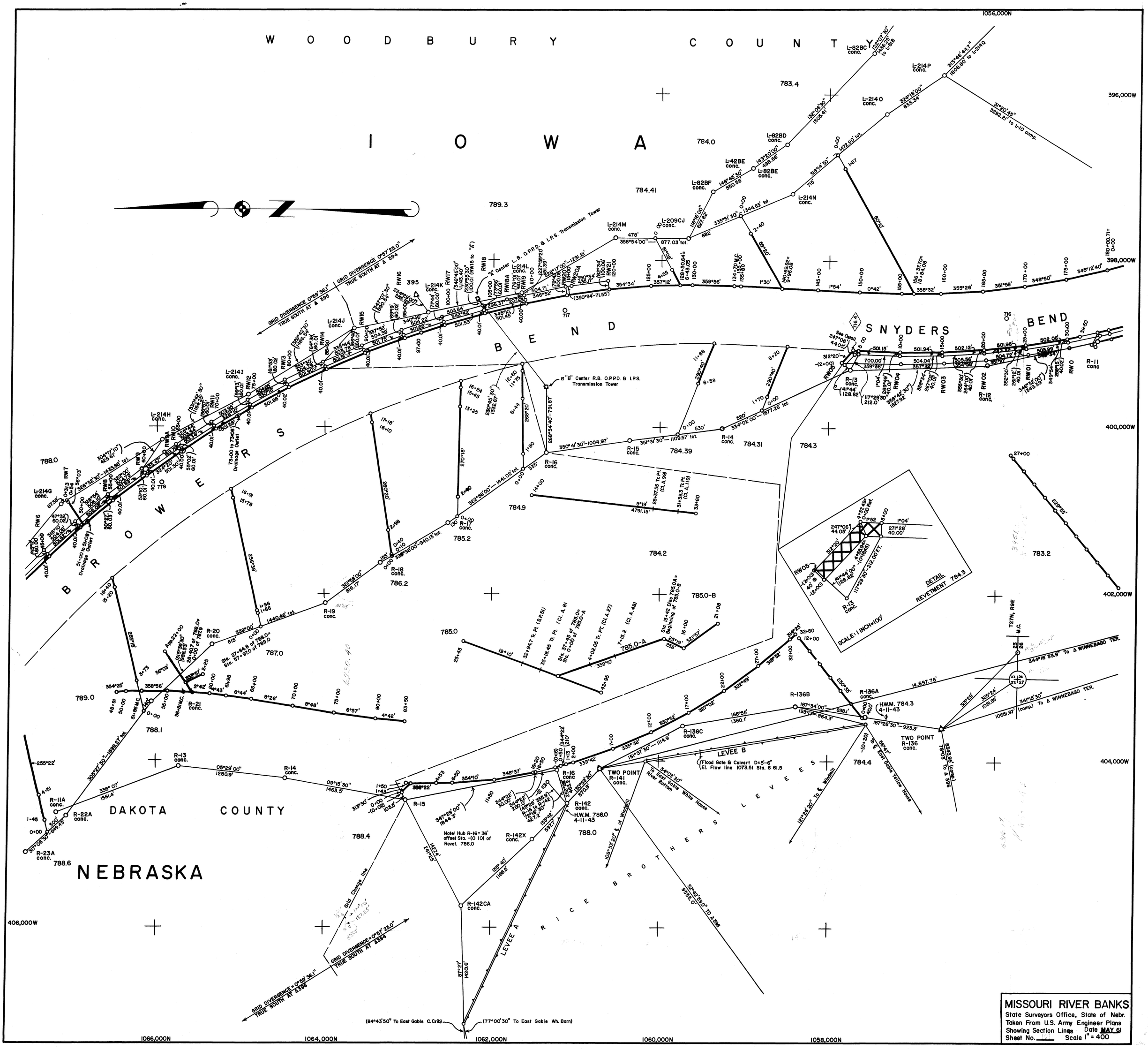

MISSOURI RIVER BANKS
State Surveyors Office, State of Nebr.
Taken From U.S. Army Engineer Plans
Showing Section Lines Date MAY 61
Sheet No. 12 Scale 1" = 400

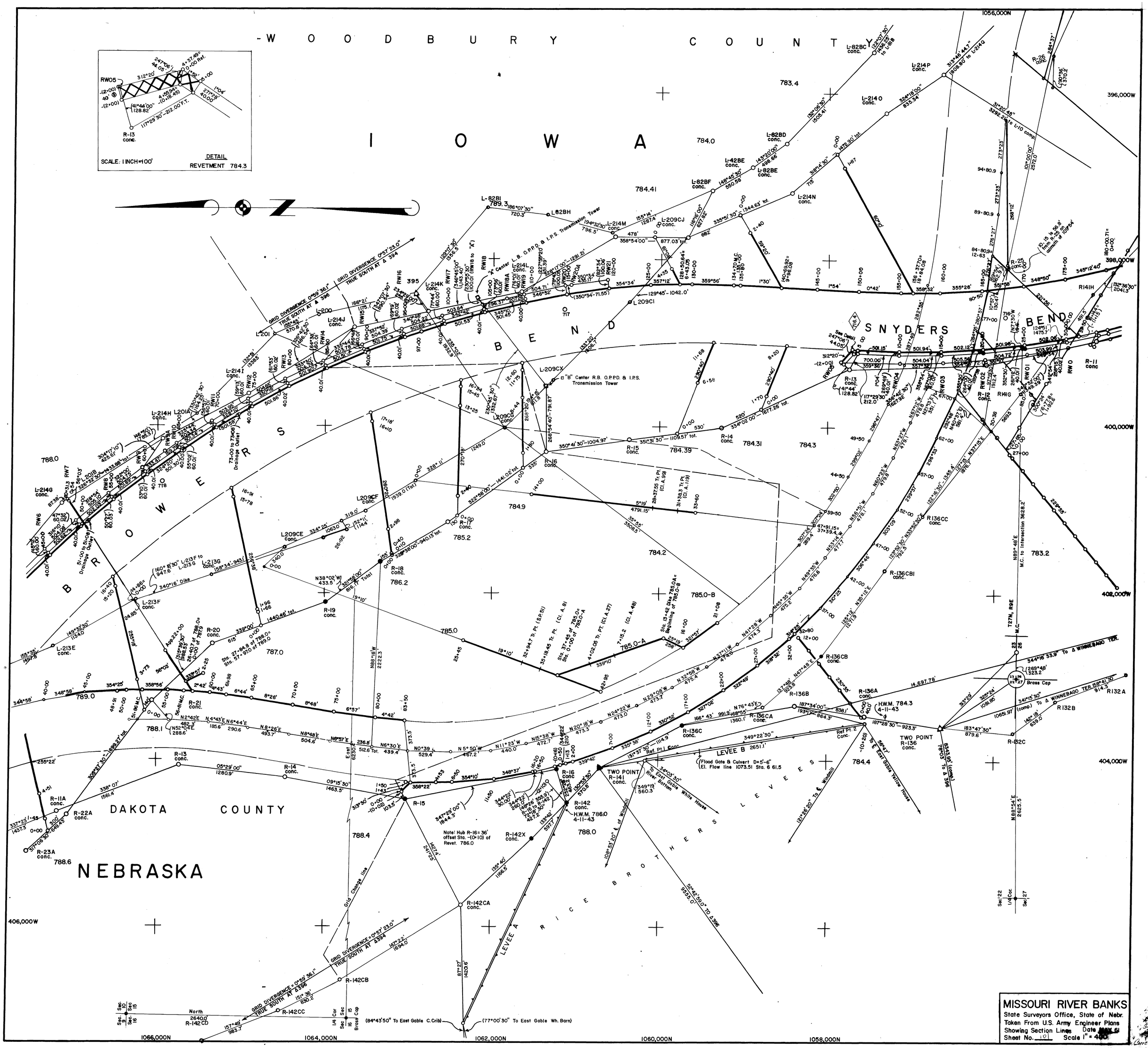
WOODBURY COUNTY
IOWA
DAKOTA COUNTY
NEBRASKA
SNYDERS BEND
BOWERS BEND
LEVEE B
LEVEE A
RICE BROTHERS LEVEES
TWO POINT R-136
TWO POINT R-141
DETAIL
REVETMENT 784.3
SCALE: 1 INCH = 100'
GRID DIVERGENCE 0°59'36.1" TRUE SOUTH AT Δ 396
GRID DIVERGENCE 0°57'23.0" TRUE SOUTH AT Δ 394
Grid Change line
Flood Gate & Culvert D=5'-6" El. Flow line 1073.51 Sta. 6 61.5
H.W.M. 784.3 4-11-43
H.W.M. 786.0 4-11-43
Brass Cap
Note: Hub R-16 = 36' offset Sta. -(0+10) of Revet. 786.0
(84°43'50" To East Gable C. Crib)
(77°00'30" To East Gable Wh. Barn)
MISSOURI RIVER BANKS
State Surveyors Office, State of Nebr.
Taken From U.S. Army Engineer Plans
Showing Section Lines Date
Sheet No. 10 Scale 1" = 400'

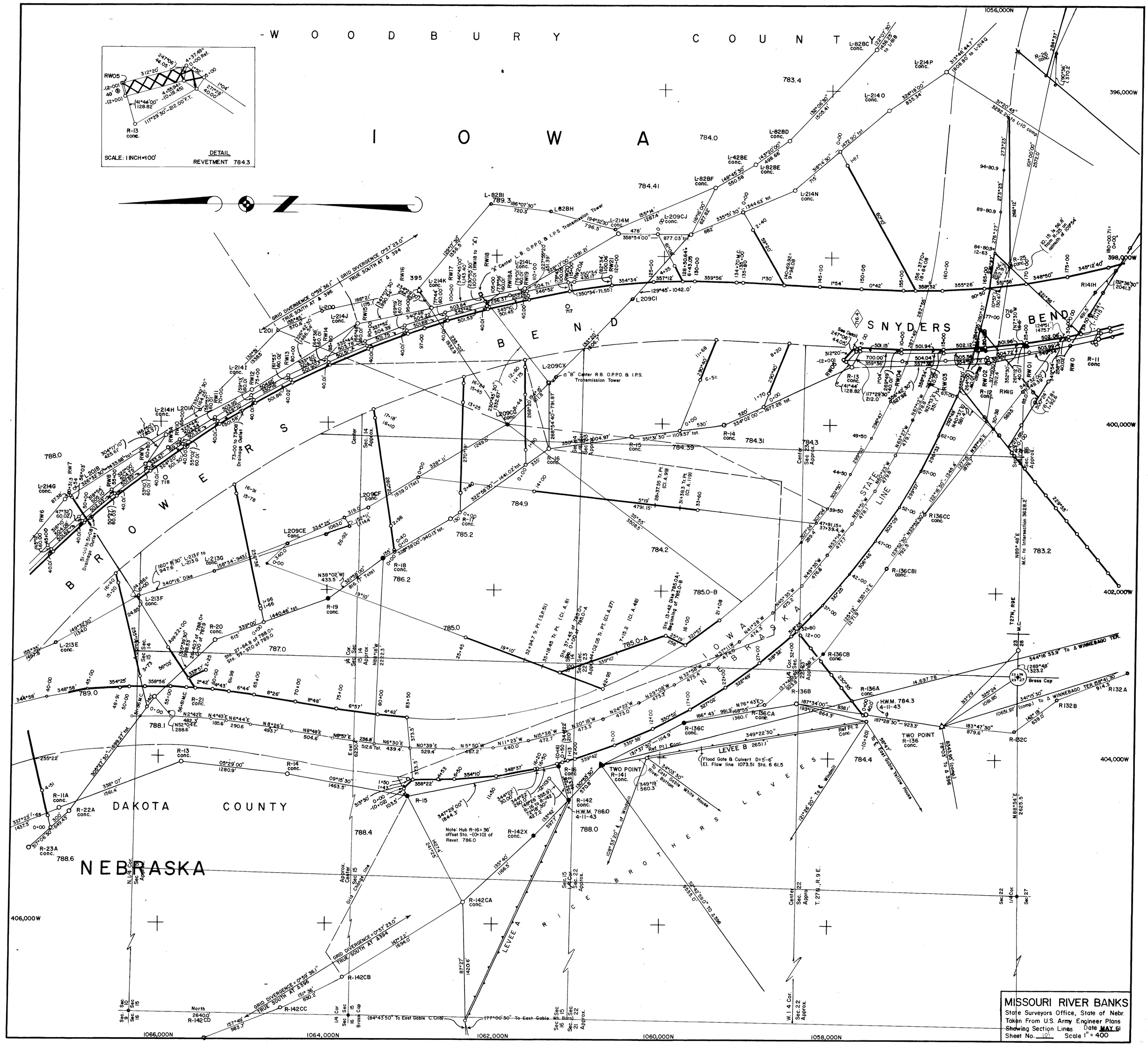

MISSOURI RIVER BANKS
State Surveyors Office, State of Nebr.
Taken From U.S. Army Engineer Plans
Showing Section Lines Date MAY 61
Sheet No. 101 Scale 1" = 400