General Land Office • Original Field Notes

Book Number

25

The images in this file are photographs of the notes of the original surveys of the State of Nebraska on file in the Office of the Nebraska State Surveyor located in Lincoln, Nebraska.

The original surveys in Nebraska began in the mid 1850's and were completed in the mid 1880's. The Nebraska office of the Surveyor General was closed June 30, 1886.

UNITED STATES OF AMERICA,
TERRITORY OF Nebraska }

UNITED STATES OF AMERICA,
TERRITORY OF Nebraska }

I, George W. Wardman do solemnly Swear that I will well and truly perform the duties of Flagman according to instructions given me, and to the best of my skill and ability.

George W. Wardman

Subscribed and sworn to before me this 7th day of July A. D. 185 8

~~Justice of the Peace.~~ Notary Public
Otoe County Nebr

~~[illegible]~~ do solemnly ~~swear~~ that I will execute the duties of chain carrier; that I will level the chain upon uneven ground, and plumb the tally pins whether by sticking or dropping the same; that I will report the true distance to all notable objects; and the true length of all lines that I assist in measuring according to the best of my skill and ability.

Amos J. Harding

Subscribed and sworn to before me this 7 day of July A. D. 185 8

~~Justice of the Peace.~~ Notary Public
Otoe Co Nebr

UNITED STATES OF AMERICA,
TERRITORY OF Nebraska }

I, David F Eckard do solemnly swear that I will execute the duties of chain carrier; that I will level the chain upon uneven ground, and plumb the tally pins, whether by sticking or dropping the same; that I will report the true distance to all notable objects; and the true length of all lines that I assist in measuring, to the best of my skill and ability.

David. F. Eckard.

Subscribed and sworn to before me this 7th day of July A. D. 185 8

Justice of the Peace.
Notary Public
Otoe County N. T.

UNITED STATES OF AMERICA,
TERRITORY OF Nebraska }

I, Amos J Harding do solemnly swear that I will execute the duties of chain carrier; that I will level the chain upon uneven ground, and plumb the tally pins whether by sticking or dropping the same; that I will report the true distance to all notable objects; and the true length of all lines that I assist in measuring according to the best of my skill and ability.

Amos. J. Harding

Subscribed and sworn to before me this 7th day of July A. D. 185 8

Justice of the Peace.
Notary Public
Otoe C N. T.

C

UNITED STATES OF AMERICA,
TERRITORY OF Nebraska }

I, William E McElroy do solemnly Swear that I will well and truly perform the duties of Aeman according to instructions given me, and to the best of my skill and ability.

William E McElroy

Subscribed and sworn to before me this 7th day of July A. D. 185 8

Ja L Dalton
~~Justice of the Peace.~~
Notary Public
Otoe C N T

UNITED STATES OF AMERICA,
TERRITORY OF Nebraska }

I, John W. Trowbridge do solemnly Swear that I will well and truly perform the duties of Aeman according to instructions given me, and to the best of my skill and ability.

John W Trowbridge

Subscribed and sworn to before me this Seventh day of July A. D. 185 8

Ja L Dalton
~~Justice of the Peace.~~
Notary Public
Otoe C N T

d

Names and Duties of Assistants

David F Eckard	Chainman
Amos J. Harding	Chainman
William E. McElroy	Axman
John W. Trowbridge	Axman
George W. Wardman	Flagman

e

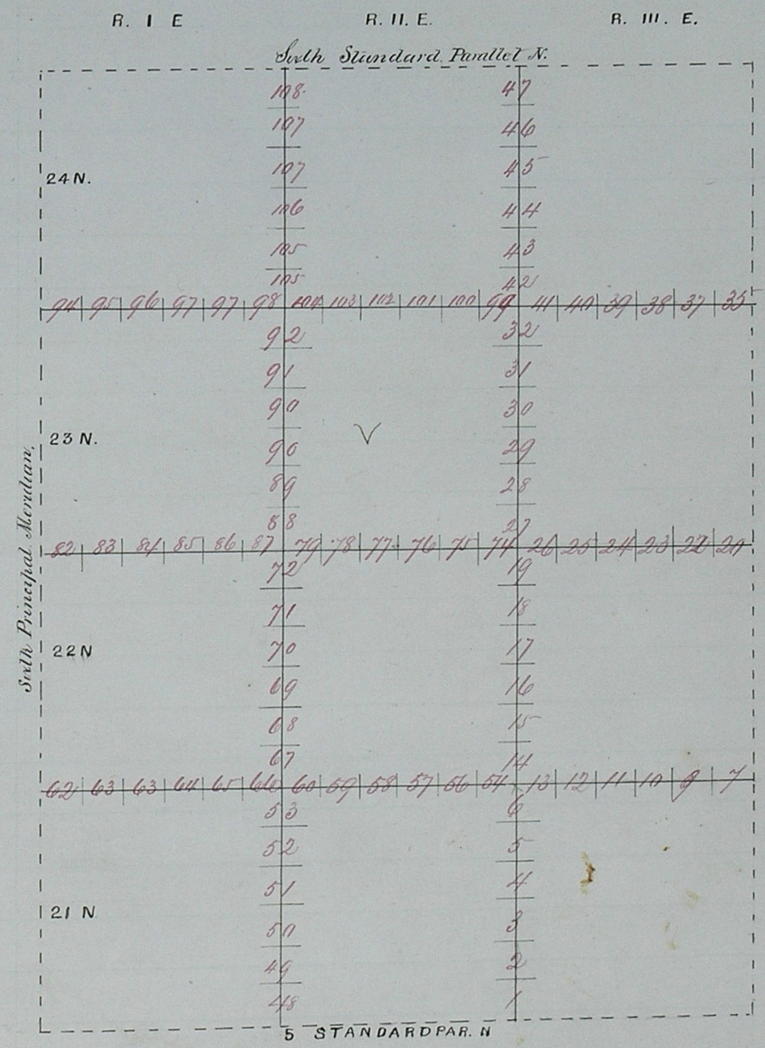

f

Compd to page 09 Complete Base of the P.M.



g

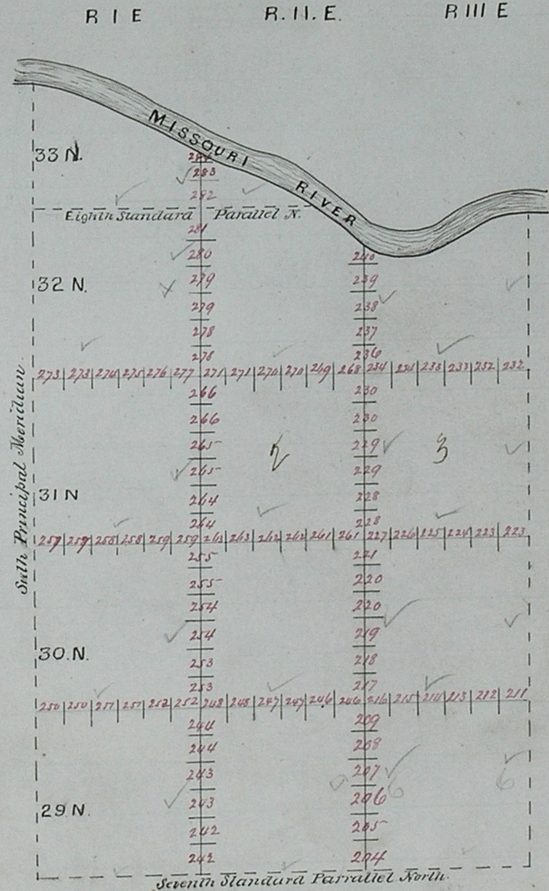

Ranges 2 and 3 East Township 21 North

Begin at the established corner to
Township 21 N R 2 and 3 E on the 5th
Standard Parallel North, a
Post in a Mound. I run
North between Sections 31 and
36. Variation by Burts improved
Solar compass 12° 21' East

10 05 A Creek 11 links wide runs S. E

26 00 Leave Creek bottom and enter
upland bears E and W

40 00 The point for quarter Section
Corner
Drove a charred Stake, Set a post
Raised a Mound
with trench as per instructions

67 07 Intersect Left bank of same creek
flowing To S. W

68 00 Leave Same Creek on left bank
flowing from the S. W

80 00 The point for corner to Sections
25, 36, 30 and 31
Drove a charred Stake, Set a post
Raised a Mound
with trench as per instructions
Land Bottom and Upland Rolling
Soil 1st Rate

Between Ranges 2 and 3 E Township 21 N

North between Sections Sections 25 and 30

Variation 12°21' East

40 00 The point for quarter Section Corner Drove a Chard Stake, Set a Post Raised a Mound With Trench as per instructions

71 93 At Creek 5 Links wide Runs S. W

80 00 The point for corner to Section 24. 25. 19 and 30 Drove a Charred Stake, set a Post Raised a Mound with Trench as per instructions

Land Rolling

Soil 1st Rate

Between Ranges 2 and 3 East T 21 N

North between Sections 24 and 19

Variation 12°21' East

40 00 The point for quarter Section Corner Drove a Charred Stake, set a Post Raised a Mound With Trench as per instructions

80 00 The point for ~~Corner~~ to Sections 13, 24, 18 and 19 Drove a Charred Stake, set a Post Raised a Mound With Trench as per instructions

Land Rolling

Soil 1st Rate

4 4

Between Ranges 2 and 3 East T 21 N

North between Sections 13 and 18

Variation 12° 21' East

40 00 The point for quarter Section Corner

Drove a Charred Stake, Set a Post raised a Mound with Trench as per instruction

48 70 A creek 5 links wide runs East

80 00 The point for corner to Sections 12. 13, 7 and 18

Drove a Charred Stake, Set a Post raised a Mound with Trench as per instructions

Land Rolling

Soil 1st Rate

5

Between Ranges 2 and 3 East T 21 N

North between Sections 12 and 7

Variation 11° 45' East

3 00 A creek 5 links wide runs South East

40 00 The point for quarter Section Corner

Drove a Charred Stake, Set a Post raised a Mound with Trench as per instructions

63 45 A Creek 4 links wide runs S.W

80 00 The point for corner to Sections 1, 12, 6 and 7

Drove a Charred Stake, Set a Post raised a mound with trench as per instructions

Land Rolling

Soil 1st Rate

Between Ranges 2 and 3 East 7.21 cr

North between Sections 1 and 6

variation 11° 54' East

40 00 The point for quarter Section corner

Drove a charred Stake, Set a Post Raised a Mound with trench as per instructions

80 00 The point for corner To Townsh 21 and 22 North Ranges 2 and 3 East

Drove a charred Stake, Set a post Raised a Mound with trench as per instructions

Land rolling

Soil 1st rate

Between Townships 21 and 22 cr North R 3 E

From the corner to Townships 21 and 22 cr Ranges 2 and 3 E. I run East, on a random line between said Townships, the variation of My compass being 12° 24' East. I Set temporary half mile and Mile post at 40,00 and 80,00 Chains, ~~and~~ at 6 Miles, 1 Chain, 32 links, to a point 50 links South of the corner to Townships 21 and 22 cr Ranges 3 and 4 E

(Therefore the corrections will be 1 Chain 32 links East, and 8⅓ links North per mile.)

I find the corner Post in mound Standing with description as furnished me by the Surveyor Generals office

From the corner to Townships 21 and 22 cr Ranges 3 and 4 East I run.

west on a true line between sections 1 and 36 at a variation of 12° 3' E

40 00 The point for quarter Section

Between Townships 21 and 22 of Ranges 3 E

Corner
Drove a charred Stake, Set a Post, Raised a
Mound with Trench as per instructions
80 00 The point for corner to Sections
1, 2, 35 and 36
Drove a charred Stake, Set a Post, Raised
a mound with Trench as
per instructions
Land Rolling
Soil 1st Rate

Between Townships 21 and 22 of Ranges 3 East

West on a True line between Sections
2 and 35
Variation 12° 3' East
30 00 Drove course S. W
40 00 The point for quarter Section
Corner
Drove a charred Stake, Set a Post, Raised
a mound with Trench as per
instructions
77 00 Leave Upland and Center creek
bottom bears N. W and S. E
80 00 The point for corner to Section
2, 3, 34 and 35
Drove a charred Stake, Set a Post, Raised a
Mound with Trench as per instructions
Land Upland Rolling Bottom land
Soil 1st Rate

Between Townships 21 and 22 of Range 3 E

West on a true line between Sections 3 and 34

Variation 12° 3' East

5 72 Ck creek 10 links wide runs South

40 00 The Joint for quarter Section corner Drove a Charred Stake, Set a Post, Raised a Mound with Trench as per instructions

79 50 Leave creek bottom and enter Uplands bears N.E and S.E

80 00 The joint for Corner Section 3. 4. 34. and 33 Drove a Charred Stake, Set a Post, Raised a Mound with Trench as per instructions

Land Level

Soil 1st Rate

July 19th 1875

Between Township 21 and 22 of Range 3 E

West on a true line between Sections 4 and 33

Variation 12° 3' East

40 00 The Joint for quarter Section corner Drove a Charred Stake, Set a Post, Raised a Mound with Trench as per instructions

80 00 The Joint for corner to Sections 4. 5. 32 and 33 Drove a Charred Stake, Set a Post, Raised a Mound with Trench as per instructions

Land Rolling

Soil 1st Rate

Between Townships 21 and 22 of Range 3 East

West on a true line between Sections 5 and 32

Variation 12° 3' East

40 00 The Point for quarter Section Corner
Drove a charred Stake, set a Post raised a Mound
with trench as per instructions

80 00 The Point for Corner to Sections 5. 6. 31 and
Drove a charred Stake, set a Post raised a Mound
with trench as per instructions
Land Rolling
Soil 1st Rate

Between Township 21 and 22 of Range 3 East

West on a true line between Sections 6 and 31

Variation 12° 3' East

10 30 A Creek 4 links wide runs South

40 00 The Point for quarter Section
Corner
Drove a charred Stake set a Post raised
a Mound with Trench as per
instructions

81 32 The Corner to Townships 21 and 22
North Ranges 2 and 3 East
Land Rolling
Soil 1st Rate

Between Ranges 2 and 3 East Township 22 North

From the Corner to Townships 21 and 22 North
Ranges 2 and 3 East. I run
North between Sections 31 and 36
Variation 12° 24' East

40 00 The point for quarter Section Corner
Drove a charred Stake, Set a Post Raised a Mound
with trench as per instructions
80 00 The point for Corner to Sections
31 and 36, 25 and 30
Drove a charred Stake, Set a Post Raised a Mound
with trench as per instructions for
Lance Rolling Said 1st Rule.

Between Ranges 2 and 3 East Township 22 North

North between Sections 25 and 30
Variation 12° 24' East

40 00 The point for quarter Section Corner
Drove a charred Stake, Set a Post Raised a Mound
with trench as per instructions
80 00 The point for for corner to Sections
24. 25. 19 and 30
Drove a charred Stake, Set a Post Raised a Mound
with trench as per instructions
Lance Rolling
Said 1st Rule

Between Ranges 2 and 3 East Township 22 North

North between Sections 18 and 24

Variation 12°24' East

40 00 The point for quarter Section corner
Drove a Charred Stake, set a Post raised a Mound
with Trench as per instructions

71 00 At Drain course N E

80 00 The point for corner to Sections 13.
24. 18 and 19
Drove a Charred Stake, set a Post raised a
Mound with Trench as per instruc
Land Rolling
Soil 1st Rate

Between Ranges 2 and 3 East. Township 22 North

North between Sections 13 and 18

Variation 12°24' East

1 10 at Creek 12 links wide runs East

40 00 The point for quarter Section corner
Drove a Charred Stake, set a Post raised a Mound
with Trench as per instructions

80 00 The point for corner to Sections
12. 13. 7 and 18
Drove a Charred Stake set a post raised a
Mound with Trench as per instructions
Land Rolling
Soil 1st Rate

Between Ranges 2 and 3 East Township 22 North

North between Sections 12 and 7

Variation 12° 30' East

40 00 The joint for quarter Section Corner

Drove a charred Stake, set a post raised a Mound with trench as per instruction

40 40 Creek 4 links wide runs East

80 00 The joint for corner to Sections 1. 12. 6 and 7

Drove a charred Stake, set a post raised a Mound with trench as per instructions

Land rolling

Said 1st Rate

Between Ranges 2 and 3 East Township 22 North

North between Sections 1 and 6

Variation 12° 54' East

9 50 Creek 10 links wide runs East

40 00 The joint for quarter Section Corner

Drove a charred Stake, set a post raised a Mound with trench as per instructions

80 00 The joint for corner to Townships 22 and 23 North Ranges 2 and 3 East

Drove a charred Stake, set a post raised a Mound with trench as per instructions

Land Rolling

Said 2d Rate

July 20th 1865

Between Townships 22 and 23 N Rangs 3 East

From the Corner to Townships 22 and 23 North Rangs 2 and 3 East. I run East on a random line between said Townships, The Variation of My Compass being 12° 54' East

I set Temporary half Mile and Mile post at 40.00 and 80.00 Chains, and at 6 Miles 46 Links to a point 346 Links South of the Corner to Townships 22 and 23 Rangs 3 and 4 East

(Therefore the Correction will be 48 Links East, and 57 2/3 Links North per Mile)

I found the Corner Post in Mound Sanding

From the Corner to Townships 22 and 23 North Rangs 3 and 4 East. I run A. V. a variation of 12° 24' East West on a True line between Sections 1 and 36

40 00 The point for quarter Section Corner Drove a Charred Stake, Set a Post, Raised a Mound

Between Townships 22 and 23 N Rangs 3 East

with Trench as per instructions

80 00 The point for Corner to Section 1, 2, 35 and 36

Drove a Charred Stake, Set a Post, Raised a Mound with Trench as per instructions

Land Rolling

Soil 1st Rate

Between Townships 22 and 23 N Range 3 East

West on a True line between Sections 2 and

Variation 12° 25' East

40 00 The point for quarter Section corner
Drove a charred Stake, Set a Post Raised a Mound
with Trench as per instructions

80 00 The point for corner to Sections 2. 3.
34 and 35
Drove a charred Stake, Set a Post Raised a Mound
with Trench as per instructions
Land Rolling
Soil 1st Rate

Between Townships 22 and 23 N Range 3 East

West on a True line between Sections 3 and
34

Variation 12° 25' East

40 00 The point for quarter Section corner
Drove a charred Stake, Set a Post Raised a Mound
with Trench as per instructions

80 00 The point for corner to Sections
3. 4. 33 and 34.
Drove a charred Stake, Set a Post Raised a Mound
with Trench as per instructions
Land Rolling
Soil 1st Rate

Between Townships 22 and 23 North Range 32 East

West on a true line between Sections 4 and 33

Variation 12° 25' East

40 00 The point for quarter Section corner
Drove charred Stake, Set a Post, Raised a Mound
with trench as per instructions

80 00 The point for corner to Sections
4, 5, 32 and 33
Drove a charred Stake, Set a Post, Raised a Mound
with trench as per instructions

Lauri Rolling
Asst 1st Rate

Between Townships 22 and 23 N Range 3 East

West on a true line between Sections 5 and 32

Variation 12° 25' East

40 00 The point for quarter Section corner
Drove a charred Stake, Set a Post, Raised a Mound
With trench as per instructions

48 00 A Drane course S. W

69 98 A creek 10 links wide runs N. E

80 00 The point for corner to Sections
5, 6, 31 and 32
Drove a charred Stake, Set a Post, Raised a Mound
With trench as per instructions

Laura Rolling
Asst 1st Rate

Between Township 22 and 23 N Range 3 East

West on a true line between Sections
6 and 31

Variation 12° 25' East

40 00 The point for quarter Section corner
Drove a charred Stake, Set a Post raised a Mound
with trench as per instructions

80 44 The corner to Townships 22 and 23 North
Ranges 2 and 3 East

Land Rolling
Soil 1st Rate

Between Ranges 2 and 3 East Township 23 North

From the corner to Townships 22 and 23
North Ranges 2 and 3 East. I run
North between Sections 31 and 36

Variation 12 54

40 00 The point for quarter Section corner
Drove a charred Stake, Set a Post raised a Mound
With trench as per instructions

66 50 A creek 4 links wide runs N E

80 00 The point for corner to Sections 25. 36. 30 and 31
Drove a charred Stake, Set a Post raised a Mound
With trench as per instructions

Land Rolling
Soil 1st Rate

Between Ranges 2 and 3 East Township 23 North

North between Sections 25 and 30

Variation 12 36

40 00 The point for quarter Section corner
Drove a charred Stake Set a Post Raised a Mound
with trench as per instructions

65 00 Leave upland and Enter Elk Horn River
Bottom bears West

80 00 The point for corner to Sections
24, 25, 19 and 30
Drove a charred Stake Set a Post Raised a
Mound with trench as per instructions
Land Rolling
Soil 1st Rate

July 21st 1854

Between Ranges 2 and 3 East Township 23 North

North between Sections 24 and 19

Variation 12° 36' East

36 50 A creek 15 links wide runs N. W

40 00 The point for quarter Section corner
Drove a charred Stake Set a post
Raised a Mound with trench as per
instructions

80 00 The point for corner to Sections
13, 24, 18 and 19
Drove a charred Stake Set a Post Raised a Mound
with trench as per instructions
Land level bottom
Soil 1st Rate

Between Ranges 2 and 3 East Township 23 North
North between Sections 13 and 18
Variation 12° 36' East
~~North between Sections~~

24 55 A Slough bears NE and W
29 55 Leave Slough bears NE and W
40 00 The point for quarter section corner
Drove a charred Stake Set a Post Raised a
Mound with trench as per instructions
51 00 The right bank of Elkhorn River course E
52 41 To Island in Elkhorn River bears E and W
52 89 To left chanel of Elkhorn River course E
53 66 To left bank of Elkhorn River course E
This Island is 58 links wide and about
6 Chains long Timbered with Willow
and Cottonwood
The River runs East
60 00 The point for Corner to Sections 12.
13, 7 and 18
Drove a charred Stake Set a post
raised a mound with trench as per
instructions
Land level bottom
Subject to Overflow from Elkhorn
River to the depth of 3 feet

Between Ranges 2 and 3 E Township 23 North
North between Sections 7 and 12
variation 13° 30' East

29 00 Leave Wet bottom and Enter upland
bears E and West
32 70 Indian Trail bears E and W
40 00 The point for quarter section corner
Drove a charred Stake ~~Set~~ a post
raised a mound with trench as per
instructions
60 00 The point for corner to Sections
1 12 6 and 7
Drove a charred Stake Set a Post Raised a Mound
with Trench as per instructions
Land, South 29 Chains Wet subject to
Overflow from the Elkhorn River
to the depth of 3 feet
North 51 Chains Rolling 1st Rate

Between Ranges 2 and 3 E Township 23 North

North between Sections 1 and 6

Variation 12° 45' East

40 00 The joint for quarter Section corner
Drove a charred Stake Set a Post & Mound
Raised with Trench as per instructions

80 00 The joint for Corner To Townships
23 and 24 N Ranges 2 and 3 East
Drove a charred Stake Set a Post
Raised a Mound with Trench as per
instructions
Lined rolling
Said 1st Ruth

July 22d 1854

Between Townships 23 and 24 N Ranges 3 East

From the corner to Townships 23 and 24 North Ranges 2 and 3 East. I run East on a random line between said Townships, the variation of my compass being 12° 45' East. I set temporary half mile and mile post at 40,00 and 80,00 chains At 57 Miles 57 chains 86 links intersected the left bank of Elkhorn river where set a temporary post; Obtain the distance across the river on the line by causing My flag to be set on the right bank of the river, in said line

From the Temporary post on the left bank of River I run South 150 links to a point from which the flag on right bank of river bears N 61° 7' East



Between Townships 23 and 24 N Rangs 3 East

The distance from the post to the plug on right bank of River 2 Chains 72 links

Angle at C 26° 58'

Nat. Co Tan 1,81 27 430

Multiplyed by the base 1,50 links

90637 1500
181274 30

2719 1 4500

At 5 Miles 67 Chains and 4 links intersects the right bank of Elkhorn River set a Temporary post, Obtain the distance across the River on the line by causing my plug to be set on the left bank of the river, in said line

From the temporary post on the right bank of river I run North 5 Chains to a point from which the plug on left bank of River bears S 58° 10' East

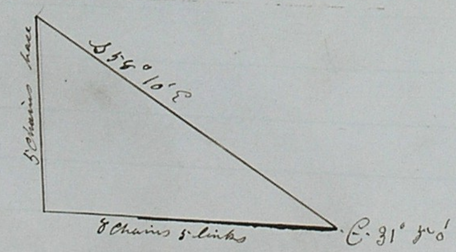

Between Townships 23 and 24 N Rangs 3 East

The distance from the post to the plug on left bank of River 8 Chains 5 links

Angle at C 31° 50'

Nat Cotan 1,61 07417

Multiplyed by the base 500

80 53 70 8500

Arrd at 5 Miles 79 Chains 33 links to a point 38 links South of the corner to Townships 23 and 24 North Rangs 3 and 4 East

(There per the correction will be 67 links west and 6⅔ links North per mile)

From the corner to Townships 23 and 24 N Rangs 3 and 4 East. I run West on a true line between sections 1 and 36 at a variation of 12° 53' E

4 20 The Elkhorn River 605 links wide runs S W

18 25 The Elkhorn River 272 links wide runs N W

40 00 The point for quarter Section corner

84 36

Between Townships 23 and 24 North Range 3 East

Drove a charred Stake Set a Post Raised a Mound with Trench as per instructions

80 00 The point for corner to Sections 1, 2, 35 and 36

Drove a charred Stake Set a Post Raised a Mound with Trench as per instructions

Land line bottom per Rule

Between Townships 23 and 24 Range 3 East

West on a true line between Sections 2 and 35

Variation 12° 53' East

40 00 The point for quarter Section corner Drove a charred Stake ~~Set~~ a post Raised a Mound with Trench as per instructions

80 00 The point for corner to Sections 2. 3. 34 and 35

Drove a charred Stake, Set a post Raised a mound with Trench as per instructions

Land line bottom

Soil per Rule

38

Between Townships 23 and 24 N Range 3 East

West on a true line between Sections 3 and 34

Variation 12° 5' 3" East

26 35 A creek 64 links wide runs South

40 00 The point for quarter Section corner

Drove a Charred Stake Set a post raised a Mound with Trench as per inst

80 00 The point for corner to sections 3, 4, 33 and 34

Drove a Charred Stake Set a post raised a mound with trench as per instructions

Land level bottom

Soil 1st Rate

39

Between Townships 23 and 24 N Range 3 East

West on a true line between Sections 4 and 33

Variation 12° 5' 3" East

40 00 The point for quarter Section Corner

Drove a Charred Stake Set a post raised a mound with trench as per instructions

52 33 Indian trail N E and S W

80 00 The point for corner to Sections 4, 5, 32 and 33

Drove a Charred Stake Set a Post raised a mound with trench as per instructions

Land level bottom

Soil 1st Rate

Between Townships 23 and 24 N Ranges 3 East

West on a true line between
Sections 5 and 32
Variation 12° 53' East

40 00 The point for quarter Section
Corner
Drove a charred Stake Set a post
raised a mound with trench as per
instructions

51 00 Leave Bottom and enter Uplands
bears N.E and S.W

80 00 The point for corner to Sections
5, 6, 35 and 36
Drove a charred Stake Set a Post
Raised a
Mound with trench as per instructions
Land bottom land Uplands
Rolling
Soil 1st Rate

Between Townships 23 and 24 N Ranges 3 East

West on a true line between Sections
6 and 31
Variation 12° 51' East

40 00 The point for quarter Section
Corner
Drove a charred Stake Set a Post
raised a mound with trench as
per instructions

79 33 The corner to Townships 23 and
24 N Ranges 2 and 3 East
Land Rolling
Soil 1st Rate

Between Ranges 2 and 3 East Township 24 North

From the Corner to Townships 23 and 24
North Ranges 2 and 3 East. I run
North between Sections 36 and 31
Variation 12° 48' East

40 00 The point for quarter section corner
Drove a Charred Stake set a Post raised a Mound
With Trench as per instructions

80 00 The point for corner to Sections
25. 36. 30 and 31
Drove a Charred Stake set a post raised a Mound
With trench as per instructions
Land Rolling
Soil 1st Rate

Between Ranges 2 and 3 East Township 24 North

North between Sections 25 and 30
Variation 12 40 East

40 00 The point for quarter section corner
Drove a Charred Stake set a post raised
a mound with trench as per inst—
—ructions

80 00 The point for corner to sections
24. 25. 19 and 30
Drove a Charred Stake set a post raised
a Mound with trench as per instructions
Land Rolling
Soil 1st Rate

Between Ranges 2 and 3 E Township 24 North

Between sections 24 and 19

variation 12° 30' East

40 00 The point for quarter section corner

Drove a charred stake set a post

Raised a mound with trench as per instructions

41 30 Creek 10 links wide runs east

60 00 The point for corner to Sections 13. 24. 18 and 19

Drove a charred stake set a post

Raised a mound with trench as per instructions

Land rolling

Soil 1st Rate

Between Ranges 2 and 3 E Township 24 North

between sections 13 and 18

variation 12° 30' East

40 00 The point for quarter section corner

Drove a charred stake set a post

Raised a mound with trench as per instructions

60 00 The point for corner to Sections 13. 12. 7 and 18

Drove a charred stake set a post

Raised a mound with trench as per instructions

Land rolling

Soil 1st Rate

41 46

Between Ranges 2 and 3 E Township 24 North

North between Sections 12 and 7

Variation 12° 30' East

40 00 The point for quarter Section Corner
Drove a Charred Stake Set a post
raised a Mound with trench as
per instructions

5 32 At Creek 10 links wide runs N.E

80 00 The point for corner to Sections
1. 12. 6 and 7
Drove a Charred Stake Set a post
raised a Mound with trench as
per instructions
Land rolling
Soil 1st Rate

47

Between Ranges 2 and 3 E Township 24 North

North between Sections 6 and 6

Variation 12° 30' East

5 00 Intersect right bank of creek flows
to the S.E

5 40 Leave right bank of creek flows
from the N.E

17 05 Same creek 20 links wide runs
South East

23 40 At Creek 4 links wide runs runs S.E

40 00 The point for quarter Section
Corner
Drove a Charred Stake Set a post
raised a Mound with trench as per
instructions

78 33 Intersected the 6th Standard Parallel
North 4 80 links west of Standard
Corner to Township 2 & Ranges 2 and 3
E at which point I
Drove a Charred Stake Set a post
raised a Mound with trench as per
instructions for corner T 24 N. R 2 and 3 E 6th P.M.

Land rolling
Soil 2d Rate

July 23d 1868

48

Between Ranges 1 and 2 East Township 21 N

From the Established corner on the
5th Standard Parallel North to
Township 21 N R 1 and 2 W I run
North between sections 36 and 31
Variation 12° East

19 30 A creek 9 links wide runs S. E
22 30 Same Creek 9 links wide runs S. W
33 00 Same Creek 9 links wide runs S. E
33 30 Same Creek 8 links wide runs S. W
37 60 Same Creek 7 links wide runs S. E
40 00 The point for quarter Section corner
Drove a Charred Stake Set a post raised
a Mound with Trench as per instructions
80 00 The point for corner to Sections 25,
36, 30 and 31
Drove a Chard Stake Set a post
raised a Mound with trench as per
instructions

Lawd Rolling
Asst 1st Rate

49

Between Ranges 1 and 2 East Township 21 North

North between sections 25 and 30
Variation 12° East

9 00 A Creek 4 links wide runs S W
40 00 The point for quarter Section corner
Drove a Charred Stake Set a post raised
a Mound with Trench as per instructions
60 00 The point for corner to Sections
24. 25. 19 and 30
Drove a Charred Stake Set a post raised
a Mound with Trench as per instructions

Lawd Rolling
Asst 1st Rate

Between Ranges 1 and 2 E Township 21 North

North between Sections 24 and 19

Variation 12° East

40 00 The point for quarter Section corner
Drove a Chained Stake Set a post raised a mound
with trench as per instructions

80 00 The point for corner to sections 13,
24, 18 and 19
Drove a Chained Stake Set a post
raised a Mound with Trench as per
instructions

Lands Rolling
Soil 1st Rate

Between Ranges 1 and 2 E Township 21 North

North between Sections 13 and 18

Variation 12° 12' East

40 00 The point for quarter Section corner
Drove a Chained Stake Set a post raised
a mound with trench as per instructions

80 00 The point for corner to Sections
12, 13, 7 and 18
Drove a Chained Stake Set a post raised a mound
With Trench as per instructions

Lands Rolling
Soil 1st Rate

Between Ranges 1 and 2 East Township 21 North

North between Sections 7 and 12

Variation 12° 12' East

40 00 The point for quarter Section corner
Drove a charred Stake Set a post
Raised a Mound with trench as
per instructions

80 00 The point for corner to Sections
1. 12. 6 and 7
Drove a charred Stake Set a post
Raised a Mound with trench as
per instructions
Land Rolling
Soil 1st Rate

Between Ranges 1 and 2 East Township 21 N

North between Sections 1 and 6

Variation 12° 12 E

9 30 A Creek 6 links wide runs S E

40 00 The point for quarter Section corner
Drove a charred Stake Set a post raised
a Mound with trench as per instructions

80 00 The point for corner to Townships
21 and 22 N Ranges 1 and 2 East
Drove a charred Stake Set a post
Raised a Mound with trench as
per instructions
Land Rolling
Soil 1st Rate

1957

Between Townships 21 and 22 of Ranges 2 East

From the Corner to Townships 21 and 22 of Ranges 1 and 2 East. I run East on a random line between said Townships, the Variation of My Compass being 12° 30' East

I set Temporary half Mile and Mile post at 40.00 and 80.00 Chains and at 5 Miles 78 Chains 50 links to a point 50 links South of the Corner to Townships 21 and 22 North Ranges 2 and 3 East

(Therefore the corrections will be 120 links West and 8 1/4 links North per Mile)

From the Corner to Townships 21 and 22 of Ranges 2 and 3 East. I run

At a Variation 12° 27' East

West on a True line between Sections 1 and 36

40 00 The point for quarter Section Corner

Drove a charred Stake set a post Raised

Between Townships 21 and 22 of Ranges 2 East

a Mound with trench as per instructions

80 00 The point for Corner to Sections 1. 2. 35 and 36

Drove a Charred Stake set a post Raised a Mound with trench as per instructions

Land Rolling

Soil 1st Rate

Between Townships 21 and 22 N Range 2 East

West on a true line between Sections 2 and 35

Variation 12° 14' East

40 00 The point for quarter Section corner
Drove a charred Stake set a post
2 Raised a Mound with trench as per instructions

63 65 A Creek 5 links wide runs S. W

60 00 The point for corner to Sections
2. 3. 34 and 35
Drove a charred Stake set a post
Raised a Mound with trench as per instructions

Lands Rolling
Soil 1st Rate

Between Townships 21 and 22 N Range 2 East

West on a true line between Sections 3 and 34

Variation 12 14 East

40 00 The point for quarter Section corner
Drove a charred Stake set a post Raised
a mound with trench as per
instructions

58 93 A Creek 8 links wide runs North

66 20 Same Creek 7 links wide runs South

66 70 Same creek 6 links wide runs W

60 00 The point for corner to Sections
3, 4, 33 and 34
Drove a charred Stake set a post Raised
a mound with trench as per instructions

Lands Rolling
Soil 1st Rate

Between Townships 21 and 22 N Range 2 East

West on a true line between Sections 4 and 33

Variation 12° 48' East

40 00 The point for quarter Section Corner

Drove a charred Stake Set a post raised a mound with trench as per instructions

80 00 The point for corner to Sections 4, 5, 32 and 33

Drove a charred Stake Set a post raised a Mound with trench as per instructions

Land Rolling

Soil 1st Rate

July 24th 1858

Between Townships 21 and 22 N Range 2 East

West on a true line ~~Variation~~ between Sections 5 and 32

Variation 12° 54' East

40 00 The point for quarter Section Corner

Drove a charred Stake Set a post raised a Mound with trench as per instructions

80 00 The point for corner to Sections 5, 6, 31 and 32

Drove a charred Stake set a post raised a Mound with trench as per instructions

Land Rolling

Soil 1st Rate

Between Townships 21 and 22 N Range 2 East

West on a true line between sections
6 and 31

variation 12° 51' East

8 20 Creek 15 links wide runs N W
40 00 The point for quarter section corner
Drove a charred stake Set a post
raised a Mound with trench as
per instructions
78 80 The corner to Townships 21 and 22
N Ranges 1 and 2 East

Lakes Rolling

Said 1st Rule

Between Townships 21 and 22 N R 1 E. 6th Principal Meridian

chains 0 From the corner to Townships 21 and 22 North
Ranges 1 and 2 East 6th Principal Merid. Run
West on a random line between said Townships

Variation 12°30' East

I set temporary half mile and mile posts at
40 and 80 chains. I find the length of the
Township line to be 5 miles 79 chains 85 links
And the falling to be 24 links South of the
Township corner

The correction for the true line will therefore
be 4 links North per mile

3662

Between Townships 21 and 22 N R 1 E. 6th Principal Meridian

Chains L From the corner to Townships 21 and 22 North.
Ranges 1 East and 1 West on the 6th Principal Md. Run
East on a true line between Sections 6 and 31
Variation 12° 48' East

20 55 A creek 35 links wide runs North

39 85 Drove a charred stake. Set a post. raised a mound
with trench as per instructions for quarter
section corner

76 70 A creek 10 links wide runs North East

79 85 Drove a charred stake. Set a post. raise a
mound with trench as per instructions
for corner to Sections 5, 6. 31. 32.

Land rolling prairie
Soil 1st rate

5763

Between Townships 21 and 22 N. R 1 E. 6th Principal Md.

Chains L East on a true line between Sections 5 and 32
Variation 12° 25' East

40 00 Drove a charred stake. Set a post. raised a mound
with trench as per instructions for quarter section corner

80 00 Drove a charred stake. Set a post. raised a mound
with trench as per instructions. for corner to
Sections 4. 5. 32. 33.

Land rolling prairie
Soil 1st rate

East on a true line between Sections 4 and 33
Variation 12° 25 East

40 00 Drove a charred stake. Set a post raised a
mound with trench as per instructions for
quarter section corner

80 00 Drove a charred stake. Set a post. raised a mound.
with trench. as per instructions for corner
to Sections 3. 4. 33. 34.

Land rolling prairie.
Soil 1st rate.

Between Twps. 21 and 22 N R 1 E 6th Principal Meridian

Chains 0 East on a true line between Sec. 3 and 34

Variation 12° 35' East

23 22 A creek 4 links wide runs North.

40 00 Drove a charred stake. Set a post raised a mound with trench as per. instructions for quarter section corner.

80 00 Drove a charred stake. Set a post raised a mound with trench as per. instructions for corner to sections 2, 3, 34, 35.

Land rolling prairie

Soil 1st rate.

Between Townships 21 and 22 N. R. 1 E. 6th Principal Mrid.

Chains 0. East on a true line between Sections 2 and 35

Variation 12° 10' East

32 90 A creek 8 links wide runs North West

40 00 Drove a charred stake. Set a post raised a mound with trench as per. instructions for quarter section corner.

80 00 Drove a charred stake. Set a post raised a mound with trench as per instructions for corner to sections 1, 2, 35, 36.

Land rolling prairie.

Soil 1st rate.

Between Townships 21 and 22 N. R. 1 E. 6th Prin. Merid.
Chains L. East on a true line between Sec. 1 and 36

Variation 12°. 28' East.

17 61 A creek 4 links wide runs North
38 69 a creek 7 links wide runs North West
40 00 Drove a charred stake. Set a post raised a mound with trench as per. instructions for quarter section corner.
80 00 The corner to Townships 21 and 22 N. Ranges 1 and 2 East 6th Principal Meridian.

Land rolling prairie.
Soil 1st rate.
July 25th 1858

Between Ranges 1 and 2 E. Township 22 N. 6th Prin. Merid.
From the corner to Townships 21 and 22 N. Ranges 1 and 2 E. from
Chains L. North between Sections 31 and 36

Variation 12° 30' East

40 00 Drove a charred stake. Set a post raised a mound with trench as per. instructions for quarter section corner.
80 00 Drove charred stake. Set a post raised a mound with trench as per. instructions for corner to sections 25, 30, 31, 36

Land rolling prairie
Soil 1st rate

Between Ranges 1 and 2 East. Township 22. N. 6th Prin. Merid.
Chains 2. North between Sections 25 and 30.
Variation 12° 30 East.

40 00 Drove a charred stake. Set a post raised mound with trench as per instructions for quarter section corner

49 47 A creek 6 links wide runs North West

80 00 Drove a charred stake. Set a post raised a mound with trench as per instructions for corner to sections 19. 24. 25. 30.

Land rolling prairie.
Soil 1st rate.

Between Ranges 1 and 2. E. T. 22 N. 6th Principal Meridian
Chains 2. North between Sections 19 and 24
Variation 12°. 30' East.

40 00 Drove a charred stake. Set a post raised a mound with trench as per instructions for quarter section corner

80 00 Drove a charred stake. Set a post raised a mound with trench as per instructions for corner to sections 13. 18. 19. 24

Land rolling prairie
Soil South ½ 1st rate
North ½ 2nd rate

Between Ranges 1 and 2 E. T. 22 N. 6th Principal Meridian
Chains 2 North between Sections 13 and 18

Variation 12° 43' East.

40 00 Drove a charred stake. Set a post raised a mound with trench as per instructions for quarter section corner

80 00 Drove a charred stake. Set a post raised a mound with trench as per instructions for corner to sections 7. 12. 13. 18

Land level prairie.
Soil 2nd rate.

Between Ranges 1 and 2 E. Township 22 N. 6th Prin. Merid.
Chains 2. North between Sections 7 and 12.

Variation 12° 43' East

40 00 Drove a charred stake. Set a post raised a mound with trench as per instructions for quarter section corner.

80 00 Drove a charred stake. Set a post raised a mound with trench as per instructions for corner to sections 1. 6. 7. 12.

Land rolling prairie.
Soil 2nd rate.

Between Ranges 1 and 2 E. T. 22. N. 6th Principal Merid.
Chains 2. North. between Sections 1 and 6.

Variation 12° 43' East

38 00 Entr scattering timber bearing East and West
40 00 Set a post for quarter section corner from which
An Oak 6 in. diam. bears N. 12° 30' E. 64 lks. dist.
An Oak 5 in. diam. bears S. 88° W. 138. lks. dist.
52 00 Intersect bottom land and leave scattering timber. bears East and West.
75 50 a creek 40 links wide runs East.
80 00 Drove a charred stake. Set a post raised a mound with trench as per. instructions for corner to Townships 22 and 23. North. Ranges 1 and 2 East 6th Principal Meridian
Upland rolling
Bottom land level.
Soil 2nd rate.
Timber Burr Oak.

Between Townships 22 and 23 N. Range 2 East 6th Prin. Merid.
Chains 2. From the corner to Townships 22 and 23 North Ranges 1 and 2 East 6th Principal Merid. I run East on a random line between said Townships

Variation 12° 54' East

I set temporary half mile and mile posts at 40 and 80 chains. I find the length of the Township line to be 5 miles 77 chains 37 links. And the falling to be 90 links South of corner to Townships 22 and 23 North Ranges 2 and 3 East 6th Principal Meridian I the correction for the true line will therefore be 26 3/4 links West and 15 links North per mile.

Between Townships 22 and 23 N. Range 2 East 6th P. Md
From the comm to Township 22 and 23 N Range 2 and 3 E 6th Prin
Chains & West on a true line between Sections 1 and 36

Variation 12°21' East

40 00 Drove a charred stake set a post, raised a mound with trench as per instructions
40 20 for quarter section corner
Ridge descends North
80 00 Drove a charred stake, set a post, raised a mound, with trench as per instructions
for corner to Sections 1, 2, 35, 36

Land rolling prairie
Soil 2nd rate

Between Townships 22 and 23 N Range 2 E 6th Prin Md
Ch 2 West on a true line between Sections 2 and 35

Variation 12°21' East

40 00 Drove a charred stake, set a post, raised a mound, with trench as per instructions for quarter section corner
80 00 Drove a charred stake, set a post, raise a mound, with trench as per instructions.
for corner to Sections 2, 3, 34, 35

Land rolling prairie
Soil 2nd rate

Between Townships 22 and 23 N R 2 E 6th P.M. and
on a true line between sections 3 and 34
West
Variation 12° 06' East

40 00 Drive a charred stake, set a post, raise a mound, with trench as per instructions for quarter section corner

80 00 Drive a charred stake, set a post raise a mound with trench as per instructions for corner to Sections 3, 4 33, 34

Land Sandy prairie
Soil 3rd rate
July 26th 1858

Between Townships 22 and 23 N R 2 E 6th P.M. Surveyed
on a true line between Sections 4 and 33
West
Variation 12° 06' East

40 00 Drive a charred stake, set a post raise a mound with trench as per instructions for quarter section corner

69 50 Leave upland and Enter bottomland bearing North East and South West

80 00 Drive a charred stake, set a post raise a mound, with trench as per instructions for corner to Sections 4. 5. 32. 33

Land. Upland sandy 3rd rate
Bottomland level 2nd rate

Between Townships 22 and 23 N R 2 E 6th P. Md

Ch L West on a true line between Sections 5 and 32

Variation 12° 06' East

20 00 Drive a charred stake. Set a post. raise a mound. with trench as per instructions for quarter section corner

80 00 Drive a charred stake. set a post. raise a mound with trench as per instructions for corner to Sections 5. 31. 32. 33.

Level bottom land Soil 1st rate

Between Townships 22 and 23 N R 2 E 6th P. Meridian

Ch L West on a true line between Sections 6 and 31

Variation 12° 15' East

29 27 Intersect a slough. bearing North and South

30 50 Leave the Slough bearing North East and South West

40 00 Drive a charred stake. set a post. raise a mound with trench as per instructions for quarter section corner

42 52 Intersect the same slough bearing North and South

46 82 Leave the slough bearing North and South

58 24 A creek 68 links wide runs North

60 29 Same creek 40 links wide runs South East

72 40 Same creek 36 links wide runs North East

77 37 The corner to Townships 22 and 23 N. Ranges 1 and 2 East 6th Principal. Meridian

Land level bottom. prairie

Soil 1st rate

Between Townships 22 and 23 N. R. 1 E. 6th Principal Meridian

Chains 2. From the corner to Townships 22 and 23 North Ranges 1 and 2 East 6th Principal Meridian I run West on a random line between said Tps.

Variation ~~12° 54'~~ East

I set temporary half mile and mile posts at 40 and 80 chains. I find the length of the Township line to be 5 miles 76 chains 76 links. And the falling to be 30 links North of the corner to Townships 22 and 23 on the 6th Princ. Meridian

The correction for the true line will therefore be 5 links South per mile

Between Townships 22 and 23 N. R. 1 East 6th Principal Meridian

Chains 2 From the corner to Townships 22 and 23 North on the 6th Principal Meridian I run East on a true line between Section 6 and 31

Variation 12° 33' East.

36 46 Drove a charred stake. Set a post raised a mound with trench as per. instructions for quarter section corner

76 46 Drove a charred stake. Set a post raised a mound with trench as per. instructions for corner to sections 5. 6. 31. 32.

Land level prairie.

Soil sandy 2nd rate.

Between Townships 22 and 23 N. R. 1 E. 6th Prin. Merid.

Chains 2. East on a true line between Sections 5 and 32

Variation 12° 32' East

40 00 Drove a charred stake. Set a post raised a mound with trench as per. instructions for quarter section corner.

80 00 Drove a charred stake. Set a post raised a mound with trench as per instructions for corner to sections 4. 5. 32. 33

Land level prairie.

Soil sandy 2nd rate.

84

Between Townships 22 and 23 N. R. 16. 6th Principal Meridian
Chains 2 East on a true line between Sections 4 and 33

Variation 12° 32' East

40 00 Drove a charred stake. Set a post raised a mound with trench as per. instructions for quarter section corner

80 00 Drove a charred stake. Set a post raised a mound with trench as per. instructions for corner to sections 3. 4. 33. 34

Land level prairie
Soil 2nd rate.

Between Townships 22 and 23 N. R. 16. 6th Principal Meridian
Chains 2 East on a true line between Sections 3 and 34

Variation 12° 24' East.

40 00 Drove a charred stake. Set a post raised a mound with trench as per instructions for quarter section corner

80 00 Drove a charred stake. Set a post raised a mound with trench as per. instructions for corner to sections 4. 5. 34. 35.

Land level prairie
Soil 1st rate

Between Townships 22 and 23 N. Range 1 E. 6th Prine. Merid.
Chains E. East on a true line between Sections 2 and 35

Variation 12° 53' East

15 00 Leave upland and enter Elk Horn bottom land bearing North and South.

40 00 Drove a charred stake. Set a post raised a mound with trench as per instructions for quarter section corner

80 00 Drove a charred stake. Set a post raised a mound with trench as per instructions for corner to sections 2, 3, 34, 35.

Land level prairie,
Soil 1st rate.

July 27th 1858

Between Townships 22 and 23 N. R. 1 E. 6th Principal Meridian
~~From the corner to Townships 22 and 23 N. R. 1 E. of the 6th Prin. Merid.~~
Chains E. East on a true between Sections 1 and 36.

Variation 12° 53' East.

40 00 Drove a charred stake. Set a post raised a mound with trench as per instructions for quarter section corner.

80 00 The corner to Townships 22 and 23 North Ranges 1 and 2 East 6th Prine. Merid.

Land level prairie.
Soil 1st rate.

Between Ranges 1 and 2 East, Township 23 N. 6th Principal Meridian
From the corner to Townships 22 and 23 N. Ranges 1 and 2 E. I run
Chains 2. North between Sections 31 and 36.

Variation 12° 51' East.

40 00 Drove a charred stake. Set a post raised a mound with trench as per instructions for quarter section corner.

47 9½ An Indian trail bears N.E. and S.W.

80 00 Set a post with trench as per instructions for corner to sections 24. 30. 31. 36. from which a Cotton-Wood tree bears North 2° West 173 links distant. No other tree convenient to mark

Land level prairie
Soil 1st rate.

Between Ranges 1 and 2 E. T 23 N 6th Principal Md.
Ch. L North between sections 25 and 36

Variation 12° 30' East

2 05 To a point on the right bank of Elk Horn River. To ascertain the distance across the River. I set a flag on the Left bank of the River. And from the point on Right bank. I run a base East 60 links from which point. the flag on the Left bank. bears N 10° 30' West. Which gives for the distance 325 links, to which add 205 links, gives

5 30 to Left Bank of Elk Horn River. runs S E

13 25 a Sleigh road 1200 chains wide bears N W & S E.

40 00 Drove a charred stake. Set a post. raised a mound. with trench as per instructions for quarter section corner

74 00 Same Elk Horn bottom land. bearing E and W.

80 00 Drove a charred stake. Set a post. raised a mound with trenches as per instructions for corner to sections 19. 24. 25. 30

Land level
Soil 1st rate
a little scattering cottonwood timber along the river

Between Ranges 1 and 2 E. T 23 N 6th Prin. Merid
Ch. 2 North between Sections 19 and 24
Variation 12°45' East

40 00 Drove a charred stake. Set a post. raise a mound. with trench as per. instructions for quarter section corner

80 00 Drove a charred. stake. Set a post raised a mound with trench as per instructions for corner to Sections 13. 18. 19. 24

Land rolling prairie
Soil 1st rate.

North between sections 13 and 18
Variation 12°30' East

40 00 Drove a charred stake set a post. raise a mound with trench as per instructions for quarter section corner

80 00 Drove a charred stake. set a post. raise a mound with trench as per instructions for corner to sections 7. 12. 13. 18
Land rolling prairie Soil 1st rate

Between Ranges 1 and 2 E. T 23 N 6th Prin. Meridian
Ch 2. North between sections 7 and 12
Variation 12°21' East

40 00 Drove a charred stake. Set a post. raise a mound with trench as per instructions for quarter section corner

80 00 Drove a charred stake. set a post. raise a mound with trench as per instructions for corner to sections 1. 6. 7. 12
Land rolling prairie
Soil 1st rate

92

Between Ranges 1 and 2 East 5 23 N 6th Prin. Merid.

Ch. Lks North between sections 1 and 6

Variation 12° 21' East

40 00 Drove a charred stake, set a post, raised a mound, with trench as per instructions for quarter section corner

80 00 Drove a charred stake set a post, raised a mound, with trench as per instructions for corner to Townships 23 and 24 North Ranges 2 and 1 East 6th Principal Merid

Land rolling prairie

Soil 1st rate

July 28th 1858

93

Between Townships 23 and 24 N Range 1 E 6th Prin. Merid

Ch L From the corner to Townships 23 and 24 North Ranges 1 and 2 East 6th Principal Merid I run West on a random line between said Townships. Variation of my compass 12° 30' East

Set temporary half mile and mile posts at 40 and 80 chains. I find the length of the Township line to be 5 miles 78 chains And the falling to be 30 North of the Township corner

The correction for the true line will therefore be 5 links South per mile

Between Townships 23 and 24 N R 1 E 6th Prin. Merid

Ch L From the corner to Townships 23 and 24 North Ranges 1 E and 1 West, on the 6th Pr. Merid. I run East on a true line between Sections 6 and 31

Variation 12° 32' East

38 00 Drove a charred stake, set a post raised a mound, with trench as per instructions for quarter section corner

46 00 A Slough bears North and South

57 00 Leave Slough bearing North and South

78 00 Drove a charred stake, set a post raise a mound, with trench as per instructions for corner to Sections 5, 6, 31, 32

Land, level battenland

Soil 1st rate

Between Townships 23 and 24 N R 1 E 6th Prin. Mrd

Ch L. East on a true line between Sections 5 and 32

Variation 12° 32' East

30 00 Leave Elk Horn bottom land and Enter upland. bearing N W and S E

40 00 Drove a charred stake, set a post raise a mound with trench, as per instructions for quarter section corner

80 00 Drove a charred stake, Set a post raised a mound, with trench as per instruction for Corner to Sections 4, 5, 32, 33.

Battenland level

Upland rolling

Soil 1st rate

88 94 96

Between Township 23 and 24 N. Ranges 1 E. 6th P. M.
Ch. L. East on a true line between Sections 4 and 33
Variation 12° 33' East

40 00 Drove a charred stake. Set a post. raise a mound. with trench, as per instructions for quarter section corner
48 20 A drain descending south
73 50 A creek 9 links wide runs South East
77 00 Same creek 5 links wide runs North East
78 20 Same creek 6 links wide runs South East
80 00 Drove a charred stake. Set a post. raised a mound. with trench as per instructions for corner to sections. 3. 4. 33. 34.

Sand rolling prairie
Soil 1st rate

63 97

Between Township 23 and 24 N. Ranges 1 E 6th Principal Mrid
Chains L East on a true line between 3 and 34
Variation 12° 32' East

40 60 Drive a charred stake. Set a post raise a mound. with trench as per instructions for quarter section corner
80 00 Drive a charred stake. Set a post. raise a mound with trench as per instructions for corner to Sections 2. 3. 34. 35

Sand rolling prairie
Soil 1st rate

East on a true line between Sections 2 and 35
Variation 12° 32' East

40 00 Drive a charred stake set a post. raise a mound with trench as per instructions for quarter section corner
80 00 Drive a charred stake set a post. raise a mound with trench as per instructions for Corner to Sections 1. 2. 35. 36

Sand rolling prairie.
Soil 1st rate

Between Townships 23 and 24 N. R. 1 E. 6th Prin. Merid
Chains 0 East on a true line between sections 1 and 36
Variation 12° 32' East

40 00 Drive a charred stake. set a post. raise a mound
with trench as per instructions for quarter
section corner.

55 95 A drain discends south

80 00 The corner to Townships 23 and 24 North of
Ranges 1 and 2 East 6th Principal Meridian
Land rolling prairie
Soil 1st rate

July 29th 1858

Between Townships 23 and 24 N Range 2 E. 6th Prin. Merid.
Chains 0 From the corner to Townships 23 and 24 North
Ranges 1 and 2 East 6th Prin. Merid. I run
East on a Random line between said Townships
Variation 12° 30' East
I set temporary half mile and mile posts at
40 and 80 chains. I find the length of the
Township line to be 5 miles 76 chains 12 links
And the falling to be 130 links South of the
Township corner
The correction for the true line will
therefore be 4 chains 88 links West and
21 2/3 links North per mile
From the corner to T. 23 & 24 N. Ranges 2 & 3. East I run
West on a true line between sections 1 and 36
Variation 12° 32' East

40 00 Drive a charred stake. Set a post. raise
a mound. with trench as per instructions
for quarter section corner

80 00 Drive a charred stake. Set a post raise a
mound. with trench as per instructions
for corner to sections 1. 2. 35. 36.
Land rolling prairie. Soil 1st rate

Between Townships 23 and 24 N Range 2 E 6th Pr. Md
Chains W West on a true line between Sections 2 and 35
Variation 12° 52' East

10 12 A drain discends S E
40 00 Drive a charred stake. Set a post. raise a mound with trench as per instructions for quarter section corner
50 82 A creek 8 links wide runs South East
54 72 Same creek 7 links wide runs North East
70 32 Same creek 25 links wide runs South East
71 02 Same creek 10 links wide runs North East
80 00 Drive a charred stake. set a post. raise a mound with trench as per instructions for corner to Sections 2. 3. 34. 35

Land rolling prairie
Soil 1st rate

Between Townships 23 and 24 N. R 2 E, 6th Prin. Merid.
Chains W West on a true line between Sections 3 and 34
Variation 12° 45' East

3 12 A creek 20 links wide runs South East
27 72 Same creek 6 links wide runs North East
40 00 Drive a charred stake. Set a post. raise a mound. with trench as per instructions for quarter section corner
80 00 Drive a charred stake. Set a post. raise a mound with trench as per instructions for corner to Sections 3. 4. 33. 34

Land rolling prairie
Soil 1st rate

Between Townships 23 and 24 N R 2 E. 6th P. M.
Chains W West on a true line between Sections 4 and 33
Variation 12° 40' East

1 10 A Slough 3 chains wide bears N W and S E
40 00 Drive a charred stake. Set a post. raise a mound. with trench. as per instructions for quarter section corner
80 00 Drive a charred stake. Set a post. raise a mound with trench as per instructions for corner to Section 4. 5. 32. 33

Land rolling prairie
Soil 1st rate

Between Townships 23 and 24 N R 2 E 6th P. M.
Chains W West on a true line between Section 5 and 32
Variation 12° 40' East

40 00 Drive a charred stake. Set a post. raise a mound. with a trench as per instructions for quarter section corner
50 15 A creek 10 links wide runs South
80 00 Drive a charred stake. Set a post. raise a mound. with trench as per instructions for corner to Sections 6. 5. 31. 32

Land rolling prairie
Soil 1st rate

Between Townships 23 and 24 N. R 2 E 6th P. Md
Chains & West on a true line between Sections 6 and 31
Variation 12° 40' E

29 20 A creek 7 links wide. runs South East
40 00 Drive a charred stake. Set a post. raise a mound. with trench as per instruction for quarter Section corner
76 12 The corner to Townships 23 And 24 North Ranges 1 and 2 E 6th Principal Meridian
Land rolling prairie
Soil 1st rate
August 1st 1868

Between Ranges 1 and 2 E. Townships 24 North. 6th Princ. Meridian
From the Corner to T 23 & 24. N. Ranges 1 & 2 E. 6th P. Meridian
Chains 2. North between Sections 31 and 36.
Variation 12° 30' East.

40 00 Drove a charred stake. Set a post raised a mound with trench as per. instructions for quarter Section corner
80 00 Drove a charred stake. Set a post raised a mound with trench as per. instructions for corner to sections 25. 30. 31. 36.
Land rolling prairie.
Soil 1st rate.

North between Sections 25 and 30
Variation 12° 30' East.

40 00 Drove a charred stake. Set a post raised a mound with trench as per. instructions for quarter section corner.
80 00 Drove a charred stake. Set a post raised a mound with trench as per. instructions for corner to sections 19. 24. 25. 30
Land rolling prairie
Soil 1st rate.

Between Ranges 1 and 2 East Township 24 N. 6th Prin. Merid.
Chains & North between Sections 19 and 24
Variation 12° 30' East

24 20 A creek 7 links wide runs East.
40 00 Drove a charred stake. Set a post raised a mound with trench as per instructions for quarter section corner.
70 20 A creek 9 links wide runs South East.
72 00 Same creek 6 links wide runs S. W.
73 75 Same creek 15 links wide runs S. E.
80 00 Drove a charred stake. Set a post raised a mound with trench as per. instructions for corner to sections 13. 18. 19. 24.
Land rolling prairie
Soil 1st rate

Between Ranges 1 and 2. East Township 24 N. 6th Prin. Merid.
Chains &. North between Sections 13 and 18.
Variation 12° 18' East

40 00 Drove a charred stake. Set a post raised a mound with trench as per. instructions for quarter section corner.
80 00 Drove a charred stake. Set a post raised a mound with trench as per. instructions for corner to sections 7. 12. 13. 18.
Land rolling prairie.
Soil 1st rate.

North between Sections 7 and 12.
Variation 12° 21' East

40 00 Drove a charred stake. Set a post raised a mound with trench as per. instructions for quarter section corner.
80 00 Drove a charred stake. Set a post raised a mound with trench as per. instructions for corner to sections 1. 6. 7. 12.
Land rolling prairie
Soil 2nd rate.

Between Ranges 1 and 2 E Townships 24 North 6th Principal Merid.
Chains 2 North between Sections 1 and 6.
Variation 12° 18' East.

26. 15 A drain descending East.
28 00 A drain descending S. East
40 00 Drove a charred stake. Set a post raised a mound with trench as per instructions for quarter section corner.
79 41 To a point on the 6th Standard Parallel 3 chains 52 links West of Standard Corner to Townships 24 and 25. North Ranges 1 and 2 East 6th Principal Meridian. at which point, I drove a charred stake. Set a post raised a mound with trench as per instructions for corner to Township 24 North. Ranges 1 and 2 East 6th Principal Meridian.

Sand rolling prairie.
Soil 2nd rate.

August 2nd 1858

Between Ranges 2 and 3 E T 25 North 5th Prin. Meridian
From the corner to Township 25 N. R. 2 & 3 E on 6th St. Parallel. Bears
Chains 2 North between Sections 31 and 36
Variation 12° 31' East

18 40 A drain descends South West
40 00 Drove a charred stake. Set a post. raised a mound with trench as per instructions for quarter Section corner
71 00 A drain descends west
80 00 Drove a charred stake. Set a post. raised a mound with trench. as per instructions for corner to Sections 25, 30, 31, 36.

Land rolling Prairie
Soil 1st rate

Between Ranges 2 and 3 E. T25 N 6th Prin. Merid
Chains 2 North between Sections 25 and 30
Variation 12°30' East

40 00 Drove a charred stake. Set a post. raised a mound with trench as per instructions for quarter section corner

80 00 Drove a charred stake. Set a post raised a mound with trench as per instructions for corner to Sections 19. 24. 25 30.

Land rolling prairie
Soil 2nd rate

North between Sections 19 and 24
Variation 12°30' East

40 00 Drove a charred stake. Set a post. raised a mound with trench as per instructions for quarter section corner

80 00 Drove a charred stake set a post. raised a mound. with trench as per instructions for corner to Sections 13. 18. 19. 24

Land rolling prairie
Soil 1st rate

Between Ranges 2 and 3 East T25 N. 6th Principal Merid.
Chains 2 North between Sections 13 and 18
Variation 12°35' East

40 00 Drove a charred stake. Set a post. raised a mound with trench. As per instructions for quarter section corner

80 00 Drove a charred stake. Set a post. raised a mound. with trench, as per instructions for corner to Sections 7. 12. 13. 18

Land rolling prairie
Soil 1st rate

North between Sections 7 and 12
Variation 12°35' East

40 00 Drove a charred stake. set a post. raised a mound with trench. as per instructions for quarter section corner

80 00 Drove a charred stake. set a post. raised a mound with trench. as per instructions for corner to Sections 1. 6. 7. 12.

Land rolling prairie
Soil 1st rate

Between Ranges 2 and 3 E. T 25 N 6th Principal Merid.
Chains Links North between Sections 1 and 6

Variation 12° 35' East

15 A creek 4 links wide runs North West
40 00 Drove a charred stake set a post raised a mound with trench as per instruction for quarter section corner
57 00 Intersect bottomland. bearing East and West
79 80 A creek 25 links wide runs East
80 00 The point for corner to Townships 25 and 26 North Ranges 2 and 3 East falling in Creek I Establish a witness corner 80 links North of the tree point for corner. by. Driving a charred stake. Set a post. raised a mound with trench as per instructions.

Land polling Fenwick
Sec 1st pate

Between Townships 25 and 26 N R 3 E 6th Principal Merid
Chains Links From the corner to Townships 25 and 26 North Ranges 2 and 3 East 6th Principal Meridian, I run East on a random line between said Townships with the Variation of Any Compass 12° 30' East I set temporary half mile and mile posts at 40 and 80 Chains. I find the length of the Township line to be 6 mile 0.78 Chains And the falling to be 68 links North of the corner to T 25.26 N R 3 and 4 E.

The correction for the true line will therefore be 78 links East and 11.3 links South per mile

Between Townships 25 and 26 N. R 3 E 6th P. Prin. Merid
From the corner to Townships 25 and 26 N. R 3 and 4 E
Chains L West on a true line between Sections 1 and 36

Variation 12°40' East

40 00 Drove a charred stake. Set a post. raisd a mound. with trench as per instructions. for quarter Section corner

47 00 A Slough bears North West and South

80 00 The point for corner to Sections 1.2.35 and 36 falling in the Slough. I drive charred stake set a post, raise a mound. with trench as per instructions. for witness corner. 3 chains West of the true point for corner.

Land rolling prairie
Soil 1st rate

Between Townships 25 and 26. N. R 3 E 6th Prin. Meridian
Chains L West on a true line between Sections 2 and 35

Variation 12°40' East

2 35 Leave Slough bearing N.W. and South

40 00 Drive a charred stake. set a post. raise a mound with trench as per instructions for quarter section corner

80 00 Drive a charred stake. Set a post. raise a mound with trench as per instructions for corner to sections 2.3.34.35

Land rolling prairie
Soil 1st rate

West on a true line between sections 3 and 34

Variation 12°15' East

40 00 Drive a charred stake. set a post. raise a mound, with trench as per instructions for quarter section corner

80 00 Drive a charred stake. set a post. raise a mound with trench as per instructions for corner to 3.4.33.34

Land rolling prairie
Soil 1st rate

116

Between Townships 25 and 26 N. R 3 East 6 Prin. Merid
Chains L West on a true line between Sections 4 and 33
Variation 13° 25' East

8 00 Leave upland and Enter creek bottomland bearing S E and N W

40 00 Drive a charred stake. Set a post. raise a mound with trench as per instructions for quarter Section corner

80 00 Drive a charred stake. Set a post. raise a mound with trench as per instructions for corner to Sections 4. 5. 32. 33

Sandy rolling prairie
Soil 1st rate

Between Townships 25 and 26 N. R 3 E 6th Prin. Merid.
Chains L West on a true line between Sections 5 and 32
Variation 12° 25' East

40 00 Drive a charred stake. Set a post. raise a mound. with trench as per instructions for quarter Section corner

80 00 Drive a charred stake. Set a post. raise a mound with trench as per instructions for corner to Sections 5, 6, 31, 32.

Sand rolling prairie
Soil 1st rate

August 3rd 1858

118

Between Townships 25 and 26 N. R 3 E. 6th P. Mer.

Chains Links West on a true line between Sections 6 and 31

Variation 12° 25' East

20 00 Drive a charred stake. Set a post. raise a mound. with trench as per instructions for quarter section corner

46 00 A Creek 65 links wide runs North East

47 28 Same creek 20 links wide runs South East

51 23 Same creek 15 links wide runs North East

54 92 Same creek 18 links wide runs South East

58 78 A drain descending North

64 44 Same creek 20 links wide runs North East

66 98 Same creek 15 links wide runs North East

80 10 Intersect left bank of same creek down S E

80 78 The point for Corner to Townships 25 and 26 North Ranges 2 and 3 East 6th Principal Merid.

Sand rolling Prairie

Soil 1st rate

119

Between Ranges 2 and 3 E of 6th P. Principal Meridian
From the Corner to Townships 25 and 26 N R 2 and 3 E 6th P. M. Iowa

Chains Links North between sections 31 and 36

Variation 12° 30' East

20 00 Lane creek bottom bearing East and West

40 00 Drive a charred stake. Set a post. raise a mound with trench as per instructions for quarter section corner

41 00 Drain descends South East

80 00 Drive a charred stake. set a post. raise a mound with trench as per instructions for corner to to Sections 25. 30. 31. 36

Bottomland land

Upland rolling

Soil 1st rate

Between Ranges 2 and 3 E of 6th Principal Meridian
Chains 2 North between Sections 25 and 30
Variation 12° 45' East

40 00 Drove charred stake, set a post, raise a mound with trench, as per instructions, for quarter section corner

80 00 Drove charred stake, set a post, raise a mound, with trench, as per instructions for corner to Sections 19, 24, 25, 30.

Land rolling prairie
Soil 1st rate

Between Ranges 2 and 3 E. of 6th Principal Md.
Chains 2 North between sections 19 and 24
Variation 12° 45' East

40 00 Drove a charred stake, set a post, raise a mound with trench, as per instructions for quarter section corner

61 00 Enter creek bottomland bearing East and West

70 90 A creek 20 links wide runs East

80 00 Drove a charred stake, set a post, raise a mound, with trench as per instructions for corner to Sections 13, 18, 19, 24

Upland rolling
Bottomland level
Soil 1st rate

Between Ranges 2 and 3 E T 26 N 6th Prin. Meridian
Chains 2 North between Sections 13 and 18
Variation 12° 33' East

12 50 Leave creek bottomland and Enter upland bearing East and South East

40 00 Drove a charred stake. Set a post. raised a mound with trench as per instructions for quarter section corner

80 00 Drove a charred stake. Set a post. raised a mound with a trench as per instruction for corner to sections 7, 12, 13, 18

Land rolling prairie
Soil 1st rate

Between Ranges 2 and 3. E T 26 N. 6th Principal Meridian
Chains 2. North between Sections 7 and 12
Variation 12° 33' East

40 00 Drove a charred stake. Set a post raised a mound with trench as per instructions for quarter section corner

80 00 Drove a charred stake. Set a post raised a mound with trench as per instructions for corner to sections 1, 6, 7, 12.

Land rolling prairie
Soil 1st rate.

Between Ranges 2 and 3. E. of 3. 26 N. 6th Principal Meridian

Chains 2. North between Sections 1 and 6.

Variation 12° 33' East.

11 50 A drain descends East.

34 00 Enter creek bottom bears East and West.

40 00 Drove a charred stake. Set a post raised a mound with trench as per instructions for quarter section corner.

47 50 A creek 35 links wide runs East.

58 00 Leave creek bottom and enter upland bearing East and West.

80 00 Drove a charred stake. Set a post raised a mound with trench as per instructions for corner to Townships 26 and 27 North Ranges 2 and 36 east 6th Principal Meridian.

Land rolling prairie,
Soil 1st rate.

Between Townships 26 and 27 N. Range 3 E. 6th Principal Meridian

Chains 2. From the corner to Townships 26 and 27 North Ranges 2 and 3 East 6th Principal Meridian I run East on a random line between said Townships

Variation 12° 6' 5' East.

I set temporary half mile and mile posts at 40 and 80 chains. I find the length of the Township line to be 6 miles and the falling to be 71 links South of the Township corner.

The correction for the true line will therefore be 12 links North per mile.

Between Townships 26 and 27 N. R. 3 East 6th Principal Merid.

Chains 2 From the corner to Townships 26 and 27 North
Ranges 3 and 4 East I run
West on a true line between Sections 1 and 36.
Variation 13° 05' East

19 00 Leave upland and enter creek bottom land bearing N. W. and S. E.

33 56 A Creek 18 links wide runs South East.

40 00 Drove a charred stake. Set a post raisd a mound with trench as per. instructions for quarter section corner.

55 00 Leave bottom land and enter upland bearing North and South

80 00 Drove a charred stake. Set a post raised a mound with trench as per. instructions for corner to sections 1. 2. 35. 36.
Upland rolling prairie.
Bottom land level.
Soil 1st rate.

Between Townships 26 and 27, R. 3. E. 6th Principal Merid

Chains 2 West on a true line between Sections 2 and 35.
Variation 13° 05' East.

40 00 Drove a charred stake. Set a post raisd a mound with trench as per. instructions for quarter section corner.

71 00 A Drain descends North East.

80 00 Drove a charred stake. Set a post raised a mound with trench as per. instructions for corner to sections 2. 3. 34. 35.
Land rolling prairie
Soil 1st rate.

Between Townships 26 and 27 N. R. 3. E. 6th Principal Meridian
Chains 2. West on a true line between Sections 3 and 34
Variation 13° 02' East.

40 00 Drove a charred stake. Set a post raised a mound with trench as per. instructions for quarter section corner.

80 00 Drove a charred stake. Set a post raised a mound with trench as per. instructions for corner to sections 2. 3. 34. 35.

Sand rolling prairie
Soil 1st rate

Between Townships 26 and 27 N. R. 3E. 6th Principal Meridian
Chains 2. West on a true line between Sections 4 and 33
Variation 13° 02' East.

1 50 A drain descends South East.

40 00 Drove a charred stake. Set a post raised a mound with trench as per. instructions for quarter section corner.

80 00 Drove a charred stake. Set a post raised a mound with trench as per instructions for corner to Sections 4. 5. 32. 33.

Sand rolling prairie
Soil 1st rate.

West on a true line between Sections 4 and 32
Variation 13° 05' East

9 50 A drain descends South East.

40 00 Drove a charred stake. Set a post raised a mound with trench as per instructions for quarter Sec. Cor.

80 00 Drove a charred stake. Set a post raised a mound with trench as per instructions for corner to sections 4. 5. 31. 32.

Sand rolling prairie
Soil 1st rate.

Between Townships 26 and 27 N. R 3 E. 6th Principal Meridian
Chains 2 West on a true line between Sections 6 and 31

Variation 13° East.

40 00 Drove a charred stake. Set a post raised a mound with trench as per. instructions for quarter section corner.

80 00 The corner to Townships 26 and 27 N. Ranges 2 and 3 East 6th Principal Meridian

Sand rolling prairie
Soil 1st rate.

August 4th 1858

Between Ranges 2 and 3. East Township 27 N. 6th Princ. Merid.
From the comm to Townships 26 and 27 N. R 2 and 3 E. 6 mm
Chains S. 80th between Sections 31 and 36

Variation 12° 54' East

40 00 Drove a charred stake. Set a post raised a mound with trench as per. instructions for quarter section corner.

80 00 Drove a charred stake. Set a post raised a mound with trench as per. instructions for corner to Sections 25, 30, 31, 36

Sand rolling prairie
Soil 1st rate.

Between Ranges 2 and 3. E. Township 27 N. 6th Principal Merid.
Chains 2. North between Sections 25 and 30
Variation 12° 48' East.

40 00 Drove a charred stake. Set a post raised a mound with trench as per. instructions for quarter section corner.
67 95 a creek 10 links wide runs East.
80 00 Drove a charred stake. Set a post raised a mound with trench as per. instructions for corner to sections 19. 24. 25. 30.

Land level prairies
Soil 1st rate.

Between Ranges 2 and 3 E. Township 27 N. 6th Princ. Merid.
Chains 2. North between Sections 18 and 24.
Variation 12° 48' East.

40 00 Drove a charred stake. Set a post. raised a mound with trench as per. instructions for quarter section corner.
68 30 a creek 3 links wide runs North East.
80 00 Drove a charred stake. Set a post. raised a mound with trench as per instructions for corner to sections 13. 18. 19. 24.

Land rolling prairie.
Soil 1st rate.

Between Ranges 2 and 3 E. Township 27 N. 6th Princ. Merid.
Chains L. North between Sections 13 and 18.
Variation 12° 40' East.

40 00 Drove a charred stake. Set a post raised a mound with trench as per instructions for quarter section corner.

80 00 Drove a charred stake. Set a post raised a mound with trench as per instructions for corner to sections 7. 12. 13. 18

Land rolling prairie
Soil 1st rate

North between Sections 7. and 12.
Variation 12° 18' East.

40 00 Drove a charred stake. Set a post raised a mound with trench as per. instructions for quarter section corner.

80 00 Drove a charred stake. Set a post raised a mound with trench as per. instructions for corner to sections 6. 7. 1. 12.

Land rolling prairie.
Soil 1st rate.

Between Ranges 2 and 3 E. Township 27 N. 6th Princ. Merid.
Chains L. North between Sections 1 and 6.
Variation 12° 18' East.

40 00 Drove a charred stake. Set a post raised a mound with trench as per instructions for quarter section corner.

80 00 Drove a charred stake. Set a post raised a mound with trench as per instructions for corner to Townships 27 and 28 North Ranges 2 and 3 East 6th Principal Meridian

Land rolling prairie
Soil 1st rate.

Between Townships 27 and 28 N. Ranges 3. E. 6th Princ. Merid.
From the corner to Townships 27 and 28 North
Ranges 2 and 3 East 6th Principal Meridian I run
East on a random line between said Townships

Variation 12° 33' E

I set temporary half mile and mile posts
at 40 and 80 chains. I find the length
of the Township line to be 5 miles
79 chains 70 links
and the falling to be 60 links South of the
Township Corner
The correction for the true Arc
will therefore be 30 links West and
10 links North per mile

Between Townships 27 and 28 N. R 3 E 6th P. Md.
From the corner to Townships 27 and 28 N Ranges 3 and 4 E. I run
ch. L. West on a true line between Sections 1 and 36

Variation 12° 40' East

80 00 Drove a charred stake. Set a post. raised a
mound. with trench as per instructions
for quarter section corner
80 00 Drove a charred stake. set a post raised a
mound with trench. as per instructions
for corner to Sections 1. 2. 35. 36
Land rolling prairie
Soil 1st rate

Between Townships 27 and 28 N. R 3 E 6th Pr. Md
ch. 2 West on a true line between Sections 2 and 35
Variation 13° 0' East

40 00 Drove a charred stake. Set a post. raised a mound with trench as per instructions for quarter section corner

80 00 Drove a charred stake set a post raise a mound with trench as per instructions for corner sections 2.3.34.35

Land rolling prairie
Soil 1st rate

West on a true line between Sections 3 and 34
Variation 13° 32' East

40 00 Drove a charred stake. set a post. raise a mound with trench as per instructions for quarter sections corner

80 00 Drove a charred stake. set a post. raise a mound, with trench. as per instructions for corner to Sections 3.4.33.34

Land rolling prairie. Soil 1st rate

Between Townships 27 and 28 N. R 3 E. 6th Pr. Md
ch 2 West on a true line between Sections 4 and 33
Variation 13° 32' East

40 00 Drove a charred stake. Set a post. raised a mound. with trench as per instructions for quarter section corner

80 00 Drove a charred stake. Set a post. raise a mound. with trench, as per instructions for corner to sections 4.5.32.33

Land rolling prairie. Soil 1st rate

West on a true line between Sections 5 and 32
Variation 13° 04' East

40 00 Drove a charred stake. set a post. raise a mound with trench as per instructions for quarter section corner

80 00 Drove a charred stake set a post raise a mound with trench as per instruction for corner to Sections 5. 6. 31. 32

Land rolling prairie Soil 1st rate

Between Townships 27 and 28 N R 3 E 6th P. Merid

Ch 2 West on a true line between Sections 6 and 31

Variation 13° 04' East

80 00 Drove a charred stake, set a post, raise a mound with trench as per instructions for quarter section corner

79 70 The corner to Townships 27 and 28 North Ranges 2 and 3 East 6th Principal Merid.

Land rolling prairie

Soil 1st rate

August 5th 1858

Between Ranges 2 and 3 East Township 28 N. 6th Prince. Merid.
From the corner to Townships 27 and 28 N Ranges 2 and 3 E from
Chains. North between Sections 31 and 36.

Variation 12° 33' East.

37 30 A creek 7 links wide runs East.

40 00 Drove a charred stake. Set a post, raised a mound with trench as per instructions for quarter section corner.

80 00 Drove a charred stake. Set a post raised a mound, with trench, as per instructions for corner to sections 25. 30. 31. 36.

Land rolling prairie.

Soil 1st rate.

North between Sections 25 and 30.

Variation 13° 12' East.

40 00 Drove a charred stake. Set a post raised a mound with trench as per instructions for quarter section corner.

47 48 A creek 10 links wide runs East.

80 00 Drove a charred stake. Set a post raised a mound with trench as per instructions for corner to Sections 19, 24, 25, 30.

Land rolling prairie.

Soil 1st rate.

Between Ranges 2 and 3 E. Township 28 N. 6th Princ. Merid.
Chains 2 North between Sections 19. and 24.
Variation 12° 30' East.

40 00 Drove a charred stake. Set a post raised a mound with trench as per instructions for quarter section corner.

80 00 Drove a charred stake. Set a post raised a mound with trench as per, instructions for corner to sections 13. 18. 19. 24.

Land rolling prairie.
Soil 1st rate.

North between Sections 18 and 19
Variation 12° 12' East.

40 00 Drove a charred stake. Set a post raised a mound with trench as per, instructions for quarter section corner.

80 00 Drove a charred stake. Set a post raised a mound with trench as per, instructions for corner to sections 7. 12. 18. 19.

Land rolling prairie.
Soil 1st rate.

Between Ranges 2 and 3 E. Township 28 N. 6th Principal Meridian
Chains 2. North between Sections 7 and 12.
Variation 11° 57' East.

40 00 Drove a charred stake. Set a post raised a mound with trench as per. instructions for quarter section corner.

50 00 Creek bottom land bearing N. E. and West.

64 85 Intersect a Slough bearing East and West.

66 05 Leave Slough bears East.

80 00 Drove a charred stake. Set a post raised a mound with trench as per. instructions for corner to sections 1. 6. 7. 12.

Upland rolling prairie
Bottom land level " " "
Soil 1st rate.

Between Ranges 2 and 3. E. Township 28 N. 6th Prine. Merid.
Chains E. North between Sections 1 and 6.
Variation 11° 51' East.

11 75 A creek 35 links wide runs North East
14 45 Same creek 22 links wide runs N.W.
23 05 Same creek 12 links wide runs East.
40 00 Drove a charred stake. Set a post raised a mound with trench as per instructions for quarter section corner.
43 00 Leave Creek bottom bears N.E. and S.W.
79 43 To a point on the 7th Standard Parallel. Chains 95 links West of the Standard corner to Township 29 North Ranges 2 and 3. East. At which point I drove a charred stake. Set a post raised a mound with trench as per instructions for corner to Township 28 North Ranges 2 and 3 East 6th Principal Meridian
Bottom land level prairie
Upland rolling " " "
Soil 1st rate.

August 6th 1858

Between Ranges 1 and 2 E. T. 25 N. 6th Principal Meridian
From the corner to Townships 25 N. R 1 and 2 E. on 6th St. Parallel from
Chains E North between Sections 31 and 36.
Variation 12° 30' East.

40 00 Drove a charred stake. Set a post raised a mound with trench as per instructions for quarter section corner.
80 00 Drove a charred stake. Set a post raised a mound with trench as per instructions for corner to sections 24, 30, 31 36.
Land rolling prairie
Soil 1st rate.

Between Ranges 1 and 2 E. T. 25 N. 6th P. Principal Meridian
Chains & North between Sections 25 and 30.
Variation 12° 30' East.

40 00 Drove a charred stake. Set a post
raised a mound with trench as per
instructions for quarter section
corner.
18 40 A creek 3 links wide runs N. East.
66 99 A creek 7 links wide runs S. E.
80 00 Drove a charred stake. Set a post
raised a mound with trench as
per instructions for corner to
sections 19. 24. 25. 30.
Sand rolling prairie
Soil 1st rate.

Between Ranges 1 and 2 E. Township 25 N. 6th P. Prin. Merid.
Chains & North between Sections 19 and 24.
Variation 12° 15' East.

40 00 Drove a charred stake. Set a post
raised a mound with trench as
per instructions for quarter
section corner.
14 48 a creek 4 links wide runs East.
80 00 Drove a charred stake. Set a post
raised a mound with trench as
per instructions for corner to
sections 13. 18. 19. 24.
Sand rolling prairie
Soil 1st rate.

Between Ranges 1 and 2 E. Township 25 N. 6th Prin. Merid.
Chains & North between Sections 13 and 18
Variation 11° 41' East

14 00 A creek 10 links wide runs East.
40 00 Drove a charred stake. Set a post raised a mound with trench as per. instructions for quarter section corner.
77 79 A creek 3 links wide runs East.
80 00 Drove a charred stake. Set a post raised a mound with trench as per. instructions for corner to Sections 7. 12. 13. 18

Sand rolling prairie.
Soil 1st rate.

Between Ranges 1 and 2 E. T. 25 N. 6th Prin. Merid.
Chains & North between Sections 7 and 12
Variation 12° 21' East.

40 00 Drove a charred stake. Set a post raised a mound with trench as per. instructions for quarter section corner.
67 47 A creek 11 links wide runs N. E.
80 00 Drove a charred stake. Set a post raised a mound with trench as per. instructions for corner to sections 1. 6. 7. 12

Sand rolling prairie
Soil 1st rate.

Between Ranges 1 and 2 E. 2 5 N. 6th Princ. Merid.
Chains 2 North between Sections 1 and 6.
Variation 12° 21' East.

40 00 Drove a charred stake. Set a post
raised a mound with trench as
per instructions for quarter
section corner.
58 40 a creek 10 links wide runs East.
80 00 Drove a charred stake. Set a post
raised a mound with trench as per.
instructions for corner to Townships
25 and 26 N. Ranges 1 and 2 E. 6th Princ Merid.
Land rolling prairie.
Soil 1st rate.

Between Townships 25 and 26 N. Ranges 1 E. 6th Prin. Merid.
Chains 2 From the corner to Townships 25 and 26 North
Ranges 1 and 2 East 6th Principal Merid I run
West on a random line between said Townships
Variation 12° 31' East
I set temporary half mile and mile posts
at 40 and 80 chains. I find the length
of the Township line to be 5 miles 77.35
chains And the falling to be 344 links
South of the Township corner
The correction for the true line will
therefore be. 5 7/3 links North per mile

Between Townships 25 and 26 N. Range 1 E. 6th Principal Meridian.
From the corner to Townships 25 and 26 N on 6th Principal Meridian 3 mm
Chains 2. East on a true line between Sections 6 and 31

Variation 12°15' East.

37 35 Drove a charred stake. Set a post. raise a mound with trench as per instructions for quarter section corner

77 35 Drove a charred stake. Set a post. raise a mound with trench. as per instructions for corner to Sections 5, 6, 31, 32

Land rolling prairie
Soil 1st rate

Between Townships 25 and 26 N. Range 1 E. 6th Principal Meridian.
Chains East on a true line between Sections 5 and 32

Variation 12°15' East.

11 10 A creek 4 links wide runs S E

40 00 Drove charred stake. Set a post. raise a mound with trench as per instructions for quarter section corner

67 60 A creek 8 links wide runs S W

80 00 Drove a charred stake. Set a post. raise a mound with trench as per instructions for corner to Sections 4, 5, 32, 33

Land rolling prairie
Soil 1st rate

153
157

Between Townships 25 and 26 N. R. 1 E. 6th Principal Meridian
Chains 2. East on a true line between Sections 4 and 33
Variation 12° 15' East.

7 90 A creek 4 links wide runs South
8 00 Enter creek bottomland bearing N and S
29 30 Leave creek bottomland bearing N and S
40 00 Drove charred stake. set a post raise a mound with trench as per instructions for quarter section corner
80 00 Drove a charred stake. set a post. raise a mound. with a trench as per. instructions for corner to sections 3.4.33.34

Upland rolling
Bottomland level prairie
Soil 1st rate

Between Townships 25 and 26 N. R. 1 E. 6th Principal Meridian
Chains 2. East on a true line between Sections 3 and 34
Variation 12° 15' East.

40 00 Drove a charred stake. set a post. raise a mound. with trench as per instructions for quarter section corner
74 90 A creek 5 links wide runs South
80 00 Drove a charred stake. set a post raise a mound with trench. as per instructions for corner to Sections 2.3.34.35

Land rolling prairie
Soil 1st rate

East on a true line between Section 2 and 35
Variation 12° 15' East

40 00 Drove a charred stake set a post raise a mound with trench as per instructions for quarter section corner
80 00 Drove a charred stake. set a post raise a mound with trench as per instructions for corner to Sections 1.2.35.36

Land rolling prairie
Soil 1st rate

155
156

155

Between Townships 25 and 26 N. R. 1 E. 6th Principal Meridian
Chains 2 East on a true line between Sections 1 and 36

Variation 12° 15' East.

40 00 Posts a charred stake set a post, raised
a mound with trench as per
instructions for quarter section corner

80 00 The corner to Townships 25 and 26 North
Ranges 1 and 2 East 6th Principal
Meridian

Land rolling Prairie
Soil 1st rate
August 8th 1868

78 156

156
157

4
5

Between Townships 25 and 26 N R 2 E 6th Pr. Meridian
From the corner to Townships 25 and 26 N.
Ranges 1 and 2 East 6th Principal Md. I run
East on a random line between said
Townships

Variation 12° 30' East

I set temporary half mile and mile posts
at 40 and 80 Chains. I find the length of the
Township line to be 6 miles 1 chain and
the falling to be 270 links North of the
Township corner

The correction will therefore be for
the true line 1 chain East and 45 links
south per mile

1st 1/4 rate.

15-157
15 26

Between Townships 25 and 26 N. Range 2 E 6th Pr. Ind.
From the corner to Townships 25 and 26 N Ranges 2 and 3 E. I run
Ch L West on a true line between Sections 1 and 36

Variation 12° 39' East

25 03 A creek 25 links wide runs South East
40 00 I have a charred stake. set a post raised a mound. with trench. as per instructions for quarter section corner
42 10 Same creek 15 links wide runs North East
76 00 Leave creek bottom land bearing N E & S W
80 00 I have a charred stake. set a post raised a mound. with trench as per instructions for corner to Sections 1. 2. 35. 36

Land rolling prairie
Soil 1st rate

158 4/5
159

Between Townships 25 and 26 N. R 2 E. 6th Pr. Ind.
Ch L West on a true line between Sections 2 and 35

Variation 12° 39' East

40 00 I have a charred stake set a post raised a mound with trench as per instructions for quarter section corner
80 00 I have a charred stake set a post raised a mound with trench as per instructions for corner to sections 2. 3. 34. 35

Land rolling prairie
Soil 1st rate

Soil 1st rate

15-
15-

159
160

Between Townships 25 and 26 N. R 2 E 6th P. Md
Ch L West on a true line between Sections 3 and 34
Variation 12° 39' East

40 00 @ one charred stake set a post. raise a mound. with a trench as per. instruction for quarter section corner

66 00 Enter creek bottom land bearing South East and North West

80 00 @ one a charred stake. set a post. raise a mound with trench as per instructions for corner to Sections 3. 4. 33. 34

Land rolling prairie
Soil 1st rate

Between Townships 25 and 26 N. R 2 E 6th P. Md
Ch L West on a true line between sections 4 and 33
Variation 12° 39' East

1 35 A creek 15 links wide runs S E
3 30 Same creek 18 links wide runs N. E.
8 88 Same creek 10 links wide runs S W
18 40 Same creek 11 links wide runs North
20 00 Same creek 12 links wide runs South
23 07 Same creek 13 links wide runs North
24 66 Same creek 13 links wide runs South
27 00 Same creek 25 links wide runs N E
27 70 Same creek 12 links wide runs S E
32 90 Same creek 12 links wide runs S E
35 05 Same creek 15 links wide runs South
36 07 Same creek 20 links wide runs North
38 35 Same creek 14 links wide runs South
40 00 @ one a charred stake set a post raise a mound with trench as per instructions for quarter section corner
74 50 Same creek 15 links wide runs N. E
75 82 Same creek 12 links wide runs South

Soil 1st rate

15-
15- 161/162

Between Townships 25 and 26 N. R 2 E 6th P. M.

16 25 Same creek 13 links wide runs North

76 85 Same creek 12 links wide runs S E

80 00 Drive a charred stake. set a post. raise a mound with trench. as per instructions. for corner to Sections. 4, 5. 32 33.

Land rolling prairie

Soil 1st rate

162/160 4/5

Between Townships 25 and 26 N R 2 E 6th P. M.

c 2 West on a true line between sections 4 and 5 and 32

Variation 12°39' East

1 20 A creek 4 links wide runs North

21 00 Same creek bottomland. bearing N W and S E

40 00 Drove a charred stake set a post. raise a mound. with trench as per instructions. for quarter section corner

80 00 Drove a charred stake. set a post. raise a mound with trench as per instructions for corner to Sections 5, 6, 31, 32.

Land rolling prairie

Soil 1st rate

Soil 1st rate.

15 163/164

Between Townships 25 and 26 N. R 2 E. 6th P. M.

C L West on a true line between Sections 6 and 31

Variation 12° 30' East

17 00 Enter creek bottomland bearing S E and N W

21 10 A creek 10 links wide runs S E

26 00 Leave creek bottomland bearing S E and N W

40 00 Drove a charred stake set a post raise a mound. with trench as per instructions for quarter section corner

81 00 The corner to Townships 25 and 26 North Ranges 1 and 2 East. 6th Principal Imridian

Land rolling prairie

Soil 1st rate

August 9th 1858

Between Ranges 1 and 2 E. Township 26 N. 6th Principal Meridian
From the corner to T 25 and 26 N. R 1 and 2 E. of same

Chains L. North between Sections 31 and 36.

Variation 12° 31' East.

40 00 Drove a charred stake. Set a post raised a mound with trench as per instructions for quarter section corner.

64 35 A creek 6 links wide runs East.

80 00 Drove a charred stake. Set a post raised a mound with trench as per instructions for corner to sections 25. 30. 31. 36.

Land rolling prairie.

Soil 1st rate.

North between Sections 25 and 30

Variation 13° 30' East.

40 00 Drove a charred stake. Set a post raised a mound with trench as per instructions for quarter section corner.

68 30 A creek 10 links wide runs South East.

80 00 Drove a charred stake. Set a post raised a mound with trench as per instructions for corner to Sections 19. 24. 25. 30.

Land rolling prairie.

Soil 1st rate.

Between Ranges 1 and 2 E. Township 26 N. 6th Principal Meridian
Chains 2 North between Sections 19 and 24
Variation 13° East.

3 80 A creek 7 links wide runs East.
35 10 A creek 4 links wide runs South East.
40 00 Drove a charred stake. Set a post raised a mound with trench as per instructions for quarter Section corner.
80 00 Drove a charred stake. Set a post raised a mound with trench as per instructions for corner to sections 13. 18. 19. 24.

Land rolling prairie
Soil 1st rate.

Between Ranges 1 and 2 E. Township 26 N. 6th Principal Meridian
Chains 2 North between Sections 13 and 18.
Variation 13° 15' East

40 00 Drove a charred stake. Set a post raised a mound with trench as per instructions for quarter Section corner
80 00 Drove a charred stake. Set a post raised a mound with trench as per instructions for corner to sections 7. 12. 13. 18.

Land rolling prairie.
Soil 1st rate.

North between Sections 7 and 12.
Variation 13.° 15' East.

40 00 Drove a charred stake. Set a post raised a mound with trench as per instructions for quarter section corner.
61 35 A creek 8 links wide runs North East.
80 00 Drove a charred stake. Set a post raised a mound with trench as per instructions for corner to sections 1. 6. 7. 12.

Land rolling prairie.
Soil 1st rate.

Between Ranges 1 and 2 East. Township 26 N. 6th Prime. Merid.
Chains 2. North between Sections 1 and 6,
Variation 13° 15' East.

40 00 Drove a charred stake. Set a post
raised a mound with trench as per
instructions for quarter section corner.

80 00 Drove a charred stake. Set a post
raised a mound with trench as per
instructions for corner to Townships
26 and 27 North Ranges 1 and 2 East
6th Principal Meridian
Land rolling prairie.
Soil 1st rate.

Between Townships 26 and 27 N. R2 E 6th Pr. Md.
From the corner to Townships 26 and 27
North Ranges 1 and 2 East. I run
East on a ~~random~~ line between said
Townships

Variation 12° 18' East

I set temporary half mile and mile
posts at 40 and 80 chains. I find the
length of the Township line to be 6 miles
and 29 links and the falling to be
186 links north of the Township corner
The correction for the true line
will therefore be 29 links East and
31 links South per mile

Between Townships 27 and 26 N. R 2 E 6th P. M.
From the corner to Townships 26 and 27 N Ranges 2 and 3 E. I run
Ch. 2 West on a true line between Sections 1 and 36
Variation 12° 06' East

16 00 Enter creek bottom land bearing N W and S E

40 00 Drove a charred stake. Set a post. raised a mound. with trench as per. instruction for quarter section corner

80 00 Drove a charred stake. Set a post. raised a mound. with a trench as per instructions for corner to Sections 12. 35. 36

Land rolling prairie
Soil 1st rate

Between Townships 27 and 26 N R 2 E 6th P. M.
Ch 2 West on a true line between Sections 2 and 35
Variation 12° 06' East

10 80 A creek 32 links wide runs South East

15 40 Same creek 20 links wide runs North

24 90 Same creek 20 links wide runs S E

36 00 Same creek bottom Enter upland bearing N W and S E

40 00 Drove a charred stake set a post. raised a mound. with trench. as per. instructions for quarter section corner

80 00 Drove a charred stake. Set a post raised a mound. with trench as per instructions for corner to Sections 2. 3. 34. 35

Land. bottom land
Upland rolling
Soil 1st rate

Between Townships 26 and 27 N. R. 2 E. 6th Prin. Mend
Ch. L. West on a true line between sections 3 and 34
Variation 12° 00' East

40 00 Ø rove a charred stake. Set a post. raise a mound. with trench as per instructions for quarter section corner

80 00 Ø rove a charred stake. Set a post. raise a mound. with trench as per instructions for corner to Sections. 3. 4. 33. 34

Land rolling prairie
Soil 1st rate

Between Townships 27 and 26 N. R 2 E. 6th Pr. Md.
Ch. L. West on a true line between Sections 4 and 33
Variation 11° 55 East

40 00 Ø rove a charred stake. Set a post. raise a mound. with trench. as per instructions for quarter section corner

36 85 A drain descends S E

80 00 Ø rove a charred stake Set a post. raise a mound. with trench as per instruction for corner to Sections 4. 5. 32. 33

Land rolling prairie
Soil 1st rate

1770

Between Townships 26 and 27 N R 2 E 6th Pr. Mrd

Ch L West on a true line between Sections 5 and 32

Variation 12° 03' East

40 00 Drove a charred stake set a post. raise a mound. with trench as per instructions for quarter section corner

80 00 Drove a charred stake. set a post raise a mound with trench as per instructions for corner to Sections 5. 6. 31. 32

Land rolling prairie

Soil 1st rate

1771

Between Townships 26 and 27 N. R 2 E. 6th Pr. Mrid

Ch L West on a true line between Sections 6 and 31

Variation 12° 18' East

40 00 Drove a charred stake. set a post. raise a mound. with trench as per instructions for quarter section corner

42 00 A creek 4 links wide runs South East

80 29 The corner to Townships 26 and 27 North Ranges 1 and 2 East 6th Pr. Mrid

Land rolling prairie

Soil 1st rate

August 10th 1858

Between Townships 26 and 27 N R 1 E 6th Pr. Mer'd

ch L From the corner to Townships 26 and 27 North Ranges 1 and 2 East, 6th Prin. Mer'd. 6th Pr. Mer'd Iowa. Run on a random line between said Townships.

Variation 12° 18' East

I set temporary half mile and mile posts at 40 and 80 chains. I find the length of the Township line to be 5 miles 77 chains 66 links and the falling to be 126 links south of the Township corner. The correction for the true line will therefore be 31 links North per mile

Between Townships 26 and 27 N. R 1 E 6th Pr. Mer'd
From the corner to Townships 26 and 27 N. in the 6th Pr. Mer'd. Iowa
chains L. East on a true line between Sections 6 and 31

Variation 12° 11' East

37 06 Drove a charred stake. Set a post. raise a mound. with trench as per. instruction for quarter section corner -

77 06 Drove a charred stake set a post raise a mound. with trench as per instructions for corner to Sections 5. 6. 31. 32

Land rolling prairie. Soil 1st rate

East on a true line between Sections 5 and 32

Variation 12° 18' East

40 00 Drove a charred stake. Set a post. raise a mound with trench as per instructions for quarter section corner

80 00 Drove a charred. stake. set a post raise a mound with trench as per instructions for corner to Sections 4. 5. 32. 33

Land rolling prairie

Soil 2nd rate

177

Between Townships 26 and 27 N R 1 E 6th P. Mer.
Chains L East on a true line between Sections 4 and 33

Variation 12° 18' East

40 00 ⊙ over a charred stake. set a post. raised a mound. with trench as per instructions for quarter section corner

53 00 A creek 6 links wide runs North

80 00 ⊙ over a charred stake. Set a post. Mile a mound. with trench as per instructions for corner to Sections 3. 4. 33. 34

Land rolling prairie.

Soil 2nd rate

178

Between Townships 26 and 27 North Range 1 E 6th P. Mer.
Chains L East on a true line between Sections 3 and 34

Variation 12° 11' East

13 20 A creek 8 links wide runs North

40 00 ⊙ over a charred stake set a post raised a mound. with trench. as per instructions for quarter section corner

76 59 A creek 5 links wide runs North

80 00 ⊙ over a charred stake. set a post raised a mound with trench as per instructions for corner to sections 2. 3. 34. 35

Land rolling. Prairie

Soil 1st rate

179.

Between Townships 26 and 27 N. R 1 E. 6th Prin. Meridian
Ichains 2 East on a true line between sections 2 and 35

Variation 12° 18' East

40 00 Drove a charred stake. Set a post. raise a mound. with trench as per instructions for quarter section corner

80 00 Drove a charred stake set a post raise a mound with trench as per instructions for corner to Sections 1. 2. 35. 36

Land rolling prairie Soil 1st rate

East on a true line between sections 1 and 36

Variation 12° 24' East

40 00 Drove a charred stake. set a post. raise a mound. with trench. as per instructions for quarter section corner

80 00 The corner to Townships 26 and 27 North Ranges 1 and 2 East 6th Principal Meridian.

Land rolling prairie
Soil 2nd rate

Between Ranges 1 and 2 E Township 27 N. 6th Prin. Meridian
Ichains 2 North between sections 31 and 36

Variation 12° 18' East

40 00 Drove a charred stake. Set a post. raise a mound with trench. as per instructions for quarter section corner

80 00 Drove a charred stake. Set a post. raise a mound. with trench as per instructions for corner to sections 25. 30. 31. 36.

Land rolling prairie
Soil 2nd rate

Between Ranges 1 and 2 East Township 27 North 6th P. M.
6 chains 2 North between Sections 25 and 30
Variation 12° 18' E

40 00 Doone a charred stake. Set a post raise a mound with trench as per instructions for quarter section corner

80 00 Doone a charred stake. Set a post raise a mound. with trench as per instructions for corner to sections 19, 24, 25, 30

Land rolling prairie
Soil 1st rate

Between 3 Ranges 1 and 2 N Township 27 N 6th P. Merid
6 chains 2 North between Sections 19 and 24
Variation 12° 36' East

1 30 A creek 4 links wide runs East
3 10 Same creek 4 links wide runs North West
5 90 Same creek 4 links wide runs East
40 00 Doone a charred stake set a post raise a mound. with trench as per instructions for quarter section corner
80 00 Doone a charred stake set a post raise a mound with trench as per instructions for corner to corner to sections 13, 18, 19, 24

Land rolling prairie
Soil 1st rate

Between Ranges 1 and 2 East Township 27 N 6th P. Md
Chains L North between Sections 13 and 18
Variation 12°18' East

8 36 A creek 6 links wide runs East
40 00 Drove a charred stake set a post raised a mound with trench. as per instructions for quarter section corner
80 00 Drove a charred stake. Set a post raised a mound with trench as per instructions for corner to sections 7, 12, 13, 18
Land rolling Soil 1st rate

North between Sections 7 and 12
Variation 12°18' E
0 60 A drain discends N E
40 00 Drive a charred stake. set a post. raise a mound. with trench as per instructions for quarter sections corner
80 00 Drive a charred stake. set a post. raise a mound. with trench as per instructions for corner to Sections 1. 6. 7. 12
Land rolling prairie
Soil 1st rate

Between Ranges 1 and 2 E Township 27 N 6th P. Md
chains L North between Sections 1 and 6
Variation 12°12' East

11 00 A creek 5 links wide runs N. E
26 77 A creek 6 links wide runs N. E.
40 00 Drove a charred stake. Set a post. raise a mound. with trench as per instructions for quarter section corner
80 00 Drove a charred stake. Set a post. raise a mound. with trench as per instructions for corner to Townships 27 and 28 North Ranges 1 and 2 East 6th Principal Imeridian
Land rolling prairie
Soil 1st rate
August 11th 1858

. Between Townships 27 and 28 N R 2 E. 6th Pr. Merid.

Chains 2 From the corner to Townships 27 and 28 North Ranges 1 and 2 East. Run East on a random line between said Townships

Variation 12° 13' East

I set temporary half mile and mile posts at 40 and 80 chains. I find the length of the Township line to be 5 miles 78 chains and the falling to be 160 links South of the Township corner.

The correction for the true line will therefore be 2 chains West. and 2 2/3 links North per mile

. Between Townships 27 and 28 N. R 2 E 6th Prin. Meridian

Chains 2 From the corner to Townships 27 and 28 N. Ranges 2 and 3 East Run West on a true line between Sections 1 and 36

Variation 12° 45' East

12 40 A creek 7 links wide runs North

40 00 Drove a charred stake. Set a post. raised a mound. with trench. as per instructions for quarter Section corner

79 60 A creek 4 links wide runs North East

80 00 Drove a charred stake. Set a post. raised a mound. with trench as per instructions for corner to Sections 1. 2. 35. 36.

Land rolling Prairie

Soil 1st rate

Between Townships 27 and 28 N. R 2 E. 6th Prin. Merid
Chains West on a true line between Sections 2 and 35
Variation 13° 09' East

28 00 A creek 4 links wide runs South East
32 08 A Drain course S E
40 00 Drove a charred stake. Set a post. raised
a mound. with trench. as per instructions
for quarter section corner
60 00 A drain course S E
72 00 A drain course N E
80 00 Drove a charred stake. Set a post. raised
a mound, with trench, as per instructions
for corner to Sections 2. 3. 34. 35.

Land rolling prairie
Soil 1st rate

Between Townships 27 and 28 N. R 2 E. 6th Prin. Merid.
Chains West on a true line between Sections 3 and 34
Variation 12° 31' East

0 50 A drain course South
40 00 Drove a charred stake. Set a post. raised
a mound. with trench. as per instructions
for quarter sections corner
80 00 Drove a charred stake. Set a post. raised
a mound. with trench. as per instructions
for corner to Sections 3. 4. 33. 34.

Land rolling prairie
Soil 1st rate

Between Townships 27 and 28 N Range 2 E 6th P. Merid.
Chains & West on a true line between Sections 4 and 33
Variation 12° 36' East

40 00 Drove a charred stake. Set a post. raise a mound with trench as per instructions for quarter Section corner

80 00 Drove a charred stake. Set a post. raise a mound. with trench. as per instructions for corner to Sections 4. 5. 32. 33

Land rolling prairie
Soil 1st rate

Between Townships 27 and 28 N Range 2 E 6th Prin. Merid.
Chains & West on a true line between Sections 5 and 32
Variation 12° 24' East

40 00 Drive a charred stake. Set a post. raise a mound. with trench. as per instructions for quarter section corner

80 00 Drive a charred stake. Set a post. raise a mound. with trench. as per instructions for corner to Sections 5. 6. 31. 32

Land rolling prairie
Soil 1st rate

Between Townships 27 and 28 N. Range 2 E. 6th Pr. Merid.
Chains West on a true line between Sections 6 and 31
Variation 12° 12' East

40 00 Drive a charred stake. Set a post. raise
a mound with trench as per instructions
for quarter section corner
78 00 The corner to Townships 27 and 28 North
Ranges 1 and 2 East 6th Principal Meridian
Land rolling prairie
Soil 1st rate

Between Townships 27 and 28 N. R 1 E. 6th Pr. Merid.
From the corner to Townships 27 and 28 North
Ranges 1 and 2 E 6th Principal Meridian. I run
West on a ~~random~~ line between said
Townships
Variation 12° 12' East
I set temporary half mile and mile
posts at 40 and 80 chains. I find the
length of the Township line to be 5
miles 75 chains 13 links and the falling
to be 54 links South of the Township
corner
The correction will therefore be for the
true line. 9 links North per mile

Between Townships 27 and 28 N. R 1 E of the 6th Prin. Merid.
From the corner to Townships 27 and 28 N on the 6th Pr. Meridian 5 miles
Chains E East on a true line between Sections 6 and 31
Variation 12° 56' East

33 13 Drove a charred stake. without post. raised a mound. with trench. as per instructions for quarter section corner
60 83 A creek 3 links wide runs N W
73 13 Drove a charred stake. set a post. raised a mound. with trench. as per instructions for. corner to Sections 5. 6. 31. 32
Land rolling prairie
Soil 1st rate

East on a true line between sections 5 and 32
Variation 12° 56' East

36 97 A creek 5 links wide runs North West
40 00 Drive a charred stake without post. raise a mound. with a trench. as per instructions for quarter section corner
80 00 Drive a charred stake. set a post. raise a mound. with trench. as per instructions for corner to Sections 4. 5. 32. 33
Land rolling prairie.
Soil 1st rate

Between Townships 27 and 28 N. R 1 E. 6th Prin. Merid.
Chains E East on a true line between sections 4 and 33
Variation 12° 21' East

1 73 A creek 3 links runs N E
40 00 Drove a charred stake. set a post. raise a mound. with trench. as per instructions for quarter section corner
80 00 Drive a charred stake. set a post. raise a mound. with trench. as per instructions for corner to Sections 3. 4. 33. 34
Land rolling prairie. Soil 1st rate
August 12th 1858

East on a true line between sections 3 and 34
Variation 12° 05' East

40 00 Drive a charred stake. set a post. raise a mound. with trench. as per instructions for quarter section corner
80 00 Drive a charred stake. set a post. raise a mound. with trench. as per instructions for corner to sections 2. 3. 34. 35.
Land rolling prairie
Soil 1st rate

195

Between Townships 27 and 28 N. R 1 E 6th Prin. Merid
Chains 2 East on a true line between Sections 2 and 35
Variation 12° 08' East

40 00 Drive a charred stake. Set a post. raise a mound.
with trench. as per instructions. for quarter section corner
80 00 Drive a charred stake. Set a post. raise a mound.
with trench. as per instructions for corner to sections
1. 2. 35. 36.
Land rolling prairie. Soil 1st rate

East on a true line between Sections 1 and 36
Variation 12° 08' East

16 93 A creek 4 links wide runs South
23 81 A creek 3 links wide runs South
30 98 A creek 4 links wide runs S E. (same creek)
31 82 Same creek 4 links wide runs S E
40 00 Drive a charred stake. Set a post. raise a
mound. with trench as per instructions
for quarter section corner
80 00 The corner to Townships 27 and 28 N. Ranges
1 and 2 East 6th Principal Meridian
Land rolling prairie. Soil 1st rate

Between Ranges 1 and 2 E. Township 28 N. 6th Prin. Merid.
From the corner to Townships 27 and 28 N. R 1 and 2 E. run
Chains 2. North between Sections 31 and 36.
Variation 12° 12' East

40 00 Drove a charred stake. Set a post
raised a mound with trench as
per. instructions for quarter
section corner.
67 50 A drain descending my North East.
80 00 Drove a charred stake. Set a post
raised a mound with trench as per.
instructions for corner to sections
24. 30. 31. 36.
Land rolling prairie.
Soil 1st rate.

Between Ranges 1 and 2 E. Township 28 Th N. 6th Prine Merid
Chains L North between Sections 25 and 30.

Variation 12° 24' East.

40 00 Drove a charred stake. Set a post raised a mound with trench as per instructions for quarter section corner.

80 00 Drove a charred stake. Set a post raised a mound with trench as per instructions for corner to sections 19. 24. 25. 30.

Sand rolling prairie.
Soil 1st rate.

Between Ranges 1 and 2 E. Township 28 N. 6th Principal Meridian
Chains L North between Sections 18 and 24.

Variation 12° 00' East.

34 90 A drain 4 links wide descends N. E.

40 00 Drove a charred stake. Set a post raised a mound with trench as per instructions for quarter section corner.

67 05 A creek 6 links wide runs East.

80 00 Drove a charred stake. Set a post raised a mound with trench as per instructions for corner to sections 13. 18. 19. 24.

Sand rolling prairie.
Soil 1st rate.

Between Ranges 1 and 2 E. Township 28 N. 6th Princ. Merid.
Chains & North between Sections 13 and 18.
Variation 12° 39' East

40 00 Drove a charred stake. Set a post raised a mound with trench as per instructions for quarter section corner.

63 50 A drain descending East.

80 00 Drove a charred stake. Set a post raised a mound with trench as per instructions for corner to Sections 7, 12, 13 & 18

Land South of drain rolling prairie
Land North " " " level " "
Soil 1st rate.

Between Ranges 1 and 2 E. Township 28 N. 6th Princ. Merid.
Chains & North between Sections 7 and 12.
Variation 12° 30. East.

40 00 Drove a charred stake. Set a post raised a mound with trench as per instructions for quarter section corner.

80 00 Drove a charred stake. Set a post raised a mound with trenches as per instructions for corners to sections 1, 6, 7, 12.

Land South 65 chains prairie level
Balance rolling prairie
Soil 1st rate

Between Ranges 1 and 2 E. Township 28 N. 6th Principal Merid.
Chains 2, North between Sections 1 and 6.
Variation 11° 57' East.

26. 05 A. creek 5 links wide runs East.

40 00 Drove a charred stake. Set a post raised a mound with trench as per. instructions for quarter section corner.

79 42 To a point on the 7th Standard Parallel 6 chains 50 links West of the Standard Corner to Township 29 North Ranges 1 and 2 East. At which point I drove a charred stake. Set a post raised a mound with trench as per instructions for corner to Township 28 North Ranges 1 and 2 East 6th Principal Meridian

Land rolling prairie
Soil 1st rate.

August 13th 1858

Between Ranges 2 and 3 E. T 29 N. 6th Principal Merid
From the corner to Township 29 N Ranges 2 and 3 E on 7th St. Parallel North
Chains Links North between Sections 31 and 36

Variation 12°40' East

40 00 Deposit one pint of char coal, set a post
raise a mound with trench as per instructions
for quarter section corner

80 00 Deposit one quart char coal, set a post
raise a mound with trench as per instruc-
tions for corner to sections 25, 30, 31, 36

Surface rather broken
Soil 2nd rate

Between Ranges 2 and 3 E. T 29 N. 6th Prin Merid
North between Sections 25 and 30
Variation 12° 40' East

40 00 Deposit one pint of charcoal. Set a post.
raise a mound, with trench, as per instructions
for quarter section corner

65 00 A brook 8 links wide runs South East
low mud banks. mud bed. gentle current

80 00 Deposit one quart of charcoal. set a post
raise a mound, with trench as per in-
structions for corner to sections 19. 24. 25. 30

Surface rolling
Soil 1st rate

Between Ranges 2 and 3 E. T 29 N 6th Principal Merid
Chains 2 North between sections 19 and 24
Variation 12° 40' East

40 00 Deposit one pint of charcoal. set post. raise
mound. with trench as per instructions
for quarter section corner

80 00 Deposit one quart of charcoal. set a post. raise
a mound. with trench as per instructions for
corner to sections 13. 18. 19. 24

Surface rolling
Soil 1st rate

Between Ranges 2 and 3 E. 6th Prin Meridian. T 2 N.
Chains S North between Sections 13 and 18

Variation 12°40' East

40 00. Deposit one pint of charcoal. set a post
raise a mound. with trench as per instructions
for quarter sections corner

80 00 Deposit one quart of charcoal. set a post.
raise a mound. with trench as per instruc
tions for corner sections 7, 12, 13, 18

Surface rolling
Soil Sandy. 2nd rate

Between Ranges 2 and 3 E of 2 N. 6th Principal Meridian
Chains S North between sections 7 and 12

Variation 12°40' East

12 48 Old Mormon trail of 1848 bears East and West

40 00 Deposit one pint of charcoal. set a post
raise a mound. with trench as per in
structions for quarter section corner.

80 00 Deposit one quart of charcoal. set a post
raise a mound. with trench as per
instructions for corner ts sections 1. 6. 7. 12

Surface rolling
Soil sandy 2nd rate

Between Ranges 2 and 3 East 6th Principal Meridian Dep't
Chains G North between sections 1 and 6

Variation 12° 40' East

40 00 Deposit one pint of charcoal, set post. raise a mound with trench as per instructions for quarter section corner

80 00 Iron charred stake 14 in long 2 in square, Deposit one quart charcoal, set a post. raise a mound with trench as per instructions for corner to Townships 29 and 30 North Ranges 2 and 3 East

Surface gently rolling
Soil 1st rate
August 14th 1858

South Boundary of Township 30 N R 3 E 6th Prin. Md
Chains G From the corner to Townships 29 and 30 N. Ranges 2 and 3 East I run East on a random line between said Townships the variation of my compass 12° 00' East. I set temporary half mile and mile posts at 40 and 80 chains I find the township line to be 5 miles 79 chains 30 links. and the falling 140 links North of the township corner

The correction for the true line will therefore be. 70 links west and 28 links South per mile

South boundary of Township 30 N Range 3 E 6th Pr. Md
From the corner of Townships 29 and 30 N R 3 and 4 E 5 miles
Chains West on a true line between sections 1 and 36

Variation 11°50' East

40 00 Set a boulder 16 in long 10 in wide 6 in thick for quarter section corner

45 70 A brook 4 links wide runs north. high bluff banks. gravel bed. swift current

80 00 Deposit one quart charcoal and a boulder 18 in long 5 in wide 4 in thick. Set post. raised a mound with trench as per instructions for corner to sections 1.2.35.36.

Surface rolling
Soil 1st rate

South Boundary of Township 30 N R 3 E 6th Pr. Mrid
Chains West on a true line between sections 2 and 35

Variation 11°50' East

40 00 Set a boulder stone 14 in long 12 in wide 5 in thick for quarter section corner

80 00 Set a granite boulder stone 15 in long 12 in wide 6 in thick for corner to sections 2.3.34.35

Surface broken
Soil 2nd rate

South boundary of Township 30 N R 3 E 6th P. Merid
Chains & West on a true line between sections 3 and 34

Variation 11° 50' East

40 00 Deposit one pint of charcoal. set a post.
raise a mound with trench as per instruc-
tions for quarter section corner

80 00 Deposit one quart of charcoal. set a post. raise a
mound with trench as per instructions
for corner to sections 3. 4. 33. 34

Surface rolling
Soil 1st rate

South Boundary of Township 30 N R 3 E 6th P. Meridian
Chains & West on a true line between sections 4 and 33

Variation 11° 50' East

40 00 Deposit one pint of charcoal. set post. raise
mound. with trench as per instruction
for quarter section corner

80 00 Deposit one quart of charcoal. set post. raise
a mound. with trench as per instructions
for corner to sections 4. 5. 32. 33.

Surface gently rolling
Soil sandy 2nd rate

South Boundary of Township 30 N. R 3 E 6th Pr. Merid
chains 2 West on a true line between Sections 5 and 32
Variation 11° 50' East

40 00 Deposit one pint of charcoal. set post. raise mound. with trench. as per instructions for quarter section corner

80 00 Deposit one quart of charcoal. set a post. raise a mound with trench as per instructions for corner to sections 5.6. 31.32

Surface gently rolling
Soil sandy 2nd rate

South Boundary of Township 30 N R 3 E 6th Principal Merid.
chains 2 West on a true line between sections 6 and 31
Variation 11° 50' E

40 00 Deposit one pint of charcoal. Set post. raise mound. with trench. as per instructions for quarter section corner

79 30 The corner to Townships 29 and 30 N. R 2 and 3 East 6th Principal meridian
Surface level
Soil 2nd rate

217

Between Ranges 2 and 3 E. T 30 N 6th Principal Meridian
From the Corner to Townships 29 and 30 N Ranges 2 and 3 E. from
Chains S North between sections 31 and 36

Variation 12° 45' East

40 00 Set a granite boulder 12 in long 10 in wide 8 in
thick for quarter section corner

80 00 Set a granite boulder 14 in long 10 in wide
8 in thick for corner to sections 25, 30, 31, 36

Surface gently rolling
Soil 2nd rate

218

Between Ranges 2 and 3 E T 30 N 6th Principal Meridian
Chains S North between sections 25 and 30

Variation 12° 45' East

40 00 Set a granite boulder 13 in long 11 in wide
6 in thick for quarter section corner

80 00 Set a granite boulder 15 in long 14 in wide
8 in thick for corner to sections 19, 24, 25, 30

Surface level
Soil sandy 2nd rate

Between Ranges 2 and 3 East. T30 N 6th Principal Md
chains & North between sections 19 and 24
Variation 12° 45' East

40 00 Set a granite boulder 16 in long 12 in wide 6 in
thick for quarter section corner

80 00 Set a granite boulder 13 in long 12 in wide
8 in thick for corner to sections 13. 18.
19. 24

Surface rolling
Soil 1st rate
August 15th 1858

Between Ranges 2 and 3 E T30 N 6th Prin. Meridian
chains & North between sections 13 and 18.
Variation 12° 45' East

40 00 Set a granite boulder 13 in long 12 in wide 8 in
thick for quarter section corner

80 00 Set a granite boulder 24 in long 8 in wide
6 in thick for corner to sections 7, 12, 13. 18

Surface rolling
Soil 2nd rate

North between sections 7 and 12
Variation 12° 45' East

40 00 Set a granite boulder round and
14 inches in diameter for quarter
section corner

80 00 Set a granite boulder 14 in long 12 in
wide 8 in thick for corner to sections
1. 6. 7. 12

Sand rolling
Soil 1st rate

Between Ranges 2 and 3 E. T 30 N 6th Prin. Merid.
chains & North between sections 1 and 6

Variation 12° 45' East

40 00 Set a granite boulder 14 in long 12 in
wide 6 in thick for quarter section corner

80 00 Set a granite boulder 24 in long 14 in
wide 12 in thick for corner to Townships
30 and 31 North Ranges 2 and 3 East

Surface rolling
Soil 2nd rate

South Boundary of Township 31 N Ranges 3 East
6th Principal Meridian

From the corner to Townships 30 and 31
North Ranges 2 and 3 East 6th Pr. Merid. I run
East on a random line between said
Townships

Variation 12° 25' East

I set temporary half mile and mile
posts at 40 and 80 chains. I find the length
of the Township line to be 5 miles 78
chains 25 links. And the falling to be
224 links South of the Township corner

The correction for the true line will
therefore be 175 links West and 37 1/3
links North per mile

Between Townships 30 and 31 N. R 3 E. 6th P. Meri'd
From the corner to Townships 30 and 31 Ranges 3 and 4 E I run
Chains 2 West on a true line between sections 1 and 36
Variation 12° 06' East

40 00 Set a granite boulder 15 in long 12 in wide 6 in
thick for quarter section corner

80 00 Set a granite boulder stone 18 in long 10 in wide
4 in thick for corner to Sections 1. 2, 35. 36
Land broken
Soil 2nd rate

West on a true line between sections 2 and 35
Variation 12° 06' East

40 00 Set a granite boulder 14 in long 12 in wide 5 in
thick for quarter section corner

80 00 Set a granite boulder 16 in long 8 in wide
6 in thick for corner to Sections 2. 3. 34. 35,
Surface broken
Soil 3rd rate

Between Townships 30 and 31 N. R 3 E. 6th P. Meri'd
Chains 2 West on a true line between section 3 and 34
Variation 12° 16' East

40 00 Set a granite boulder 15 in long 10 in wide 5
in thick for quarter section corner

80 00 Set a red flint stone 16 in long 12 in wide 4 in
thick for corner to Sections 3. 4. 33. 34
Land broken prairie
Soil 3rd rate

Between Townships 30 and 31 N. R3E. 6th P. Md
chains W West on a true line between sections
4 and 33

Variation 12° 30' East

40 00 Set a granite boulder stone 15 in long 11 in
wide 5 in thick for quarter section corner
80 00 Set a granite boulder stone 16 in long 11 in
wide 6 in thick for corner to sections
4. 5. 32. 33

Land hilly prairie
Soil 2nd rate

Between Townships 30 and 31 N R3 E 6th P. Meri
Chains W West on a true line between sections
5 and 32

Variation 12° 40' East

34 00 A creek 10 links wide runs N W
40 00 Set a granite boulder 14 in long 12 in wide
6 in thick for quarter section corner
59 00 A creek 5 links wide runs N E
80 00 Set a granite boulder 18 in long 12 in wide
5 in thick for corner to sections 5. 6. 31. 32

Land gently rolling prairie
Soil 1st rate

Between Townships 30 and 31 N R 3 E. 6th P. M.
Chains & West on a true line between Section 6 and 31
Variation 12° 41' E

40 00 Set a granite boulder 16 in long 10 in wide 6
in thick for quarter section corner
78 25 The corner to Townships 30 and 31 North
Ranges 2 and 3 East 6th Principal Meridian.
Sand rolling Prairie
Soil 1st rate

228

Between Ranges 2 and 3 East Townships
31 North 6th Principal Meridian. From the corner
to Townships 30 and 31 N Ranges 2 and 3 East. True
North between Section 31 and 36

Variation 12° 35' East

40 00 Set a granite boulder 10 in long 9 in wide
8 in thick for quarter section corner
80 00 Set a granite boulder 18 in long 10 in wide
7 in thick for corner to sections 25, 30, 31, 36

Surface rolling
Soil 1st rate

North between sections 25 and 30

Variation 12° 25' East

40 00 Set a granite boulder 14 in long 12 in wide 8 in
thick for quarter section corner
80 00 Set a granite boulder 18 in long 8 in wide 6 in thick
for corner to sections 19, 24, 25, 30

Surface rolling
Soil 1st rate
August 16th 1858

Between Ranges 2 and 3 East Township 31 N. 6th Pr. Merid

Chains 2 North between sections 19 and 24

Variation 12° 25' East

40 00 Set a red flint stone 18 in long 9 in wide 6 in thick for quarter section corner

80 00 Set a red flint stone 13 in long 11 in wide 6 in thick for corner to sections 13. 18. 19. 24

Surface rolling

Soil 1st rate

North between sections 13 and 18

Variation 12° 25' East

40 00 Set a granite boulder 13 in long 8 in wide 7 in thick for quarter section corner

49 80 A brook 10 links wide runs North West

60 00 Same brook 10 links wide runs North East

80 00 Set a red flint stone 18 in long 10 in wide 6 in thick for corner to sections 7, 12, 13. 18

Surface level

Soil 1st rate

Between Ranges 2 and 3 East Township 31 N 6th Prin. Ind.

North between sections 7 and 12

Variation 12° 25' East

0 50 Road from mouth of Platte to Runningwater bears East and East 2.50 chains East of this point Government Bridge

16 00 Brook 10 links wide runs North East

40 00 Set a granite boulder 13 in long 11 in wide 7 in thick for quarter section corner

80 00 Set a granite boulder 13 in long 10 in wide 7 in thick for corner to section 1. 6. 7. 12

Land hilly

Soil 3rd rate. good for nix

North between sections 1 and 6

Variation 12° 25' East

40 00 Set a granite boulder 12 in long 8 in wide 6 in thick for quarter section corner

80 00 Set a blue granite stone 31 in long 14 in wide 3 in thick for corner to townships 31 and 32 North Ranges 2 and 3 East 6th Principal Meridian

Surface hilly

Soil 3rd rate

South Boundary of Township 32 N Ranges 3 E 6th P. Mrd.

Chains Links From the corner to Townships 31 and 32 North Ranges 2 and 3 East. From East on a random line between said Townships.

Variation 12° 45' East

I find the length of the Township line to be 5 miles 77 chains 56 links and the falling to be 42 links South of the township corner

The correction for the true line will therefore be 2 chains 44 links West and 7 links North per mile

South Boundary of Township 32 N. R 3 E. 6th Principal. Mrd
From the corner to Townships 31 and 32 N Ranges 3 and 4 East From
Chains Links West on a true line between sections 1 and 36

Variation 12° 18' East

40 00 Set a granite bouldarstone 13 in long 10 in wide 6 in thick for quarter section corner

80 00 Set a granite boulder stone 18 in long 9 in wide 5 in thick for corner to sections 1. 2. 35. 36

Surface Hilly
Soil 2nd rate

West on a true line between sections 2 and 35

Variation 12° 18' East

40 00 Set a red flint stone 14 in long 10 in wide 4 in thick for quarter section corner

80 00 Set a granite boulder 18 in long 12 in wide 8 in thick for corner to sections 2. 3. 34. 35

Surface hilly
Soil 3rd rate good for mix

South Boundary of Township 32 N. R 3 E 6th P. Meridian.
Chains & West on a true line between sections 3 and 34
Variation 12° 23' East

40 00 Set a red flint stone 14 in long 10 in wide 6 in thick for quarter section corner

80 00 Set a red flint stone 20 in long 10 in wide 8 in thick for corner to sections 3, 4, 34, 33

Surface hilly.
Soil 3rd rate

West on a true line between sections 4 and 33

Variation 12° 33' East

40 00 Set a granite boulder 13 in long 10 in wide 8 in thick for quarter section corner

80 00 Set a red flint stone 20 in long 10 in wide 6 in thick for corner to sections 4, 5, 32, 33

Surface hilly
Soil 3rd rate

South Boundary of Township 32 N R 3 E 6th P. Md
Chains & West on a true line between sections 5 and 32
Variation 12° 48' East

40 00 Set a red flint stone 11 in long 10 in wide 7 in thick for quarter section corner

80 00 Set a red flint stone 12 in long 10 in wide, 5 in thick for corner to sections 5, 6, 31, 32.

Surface hilly
Soil very poor 3rd rate

West on a true line between sections 6 and 31
Variation 12° 48' East

40 00 Set a granite boulder stone 12 in long 10 in wide 5 in thick for quarter section corner

77 56 The corner to Townships 31 and 32 N. T 2 and 3 E. 6th Principal Meridian

Surface hilly
Soil very poor 3rd rate
August 17th 1858

235
236

235

99 236

236

Between Ranges 2 and 3 East Township 32 N. 6th Prin. Mend.

Ch. L From the corner to Townships 31 and 32 North
Ranges 2 and 3 East 6th Prin. Meridian run
North between Sections 31 and 36

Variation 12°45' East

14 80 A creek 10 links wide runs North West

40 00 Set a lime stone 18 in long 8 in wide 4 in thick
for quarter Section corner

70 00 A creek 20 links wide runs N. West

80 00 Set a lime stone 18 in long 10 in wide 5 in
thick for corner to Sections 25. 30. 31. 36

Land rolling prairie
Soil 2nd rate

2/2 237/238

237

Between Ranges 2 and 3 E T 32. N. 6th Prin. Merid.

Ch. 2 North between Sections 25 and 30

Variation 12° 45' East

40 00 Set a lime stone 15 in long 11 in wide 3 in thick for quarter Section corner

41 00 a drain descends N. W.

70 00 a road bears N W. and S E

80 00 Set a lime stone 14 in long 12 in wide 9 in thick for corner to Sections 19. 24. 25. 30

Land rolling prairie

Soil 2nd rate

238

Between Ranges 2 and 3 E T 32. N. 6th Pr. Mer.

Ch. 2 North between Sections 19 and 24

Variation 12° 45' East

40 00 Set a lime stone 15 in long 8 in wide 5 in thick for quarter section corner

59 30 a drain descends North West

64 ½ a road bears N W and S E

80 00 Set a lime stone 18 in long 10 in wide 8 in thick for corner to Sections 13. 18. 19. 24

Land rolling prairie

Soil 2nd rate

2 2 239 240

239

Between Ranges 2 and 3 E T 32 N 6th P. Mrd.
Ch. 2 North between Sections 13 and 18
Variation 12° 45' E
40 00 Set a lime stone 12 in long 8 in wide 8 in
thick for quarter section corner
50 00 A road bears East and West
80 00 Set a lime stone 14 in long 10 in wide 8 in
thick for corner to Sections 7, 12, 13 & 18
Land rolling prairie
Soil 1st rate

100 240

240

Between Ranges 2 and 3 E. T 32 N 6th P. Mrd
Ch. 2 North between Sections 7 and 12
Variation 12° 45' East
37 00 Enter timber bearing East and West
40 00 Set a post for quarter section corner from which
a Coffybern 10 in. diam. bears S 66° E 11 lks. dist
an Elm 15 in diam bears S 10° 45' W 62 links dist.
46 00 Leave timber bearing East and West
57 00 Enter timber bearing N W and S E
62 00 Leave timber bearing N W and S E
68 65 Set a lime stone 18 in long 10 in wide 7 in thick
on Right bank of the Missouri River for
corner to fractional Sections 7 and 12
Land broken
Soil 2nd rate
Timber Oak. Elm. Hackberry. Coffybern
and Walnut
August 18th 1858

2/2 2/2 241/242

241

101/242

242

Between Ranges 1 and 2 E. of 6th Principal Meridian
From the corner to Townships 29 & 30 Ranges 1 and 2 East on 7th St. Parallel North
chains & North between sections 31 and 36

Variation 12° 20' East

40 00 Set a granite boulder stone 16 in long 10 in wide 5 in thick for quarter section corner

80 00 Set a granite boulder stone 14 in long 8 in wide 6 in thick for corner to sections 25. 30. 31. 36

Surface rolling
Soil 1st rate

North between sections 30 and 25

Variation 12° 20' East

40 00 Set a granite boulder 14 in long 8 in wide 8 in thick for quarter section corner

80 00 Set a granite boulder 16 in long 10 in wide 4 in thick for corner to sections 19. 24. 25. 30.

Surface broken
Soil 2nd rate

Between Ranges 1 and 2 E T 29 N 6th Principal Meridian
Chains S North between sections 19 and 24
Variation 12°20' East

40 00 Set a granite boulder stone 18 in long 10 in wide
4 in thick for quarter section corner
80 00 Set a granite boulder 14 in long 14 in wide
9 in thick for corner to sections 13. 18. 19. 24
Surface broken
Soil 2nd Rate
August 19th 1858

North between sections 13 and 18
Variation 12°20' East

40 00 Set a granite boulder 10 in long 10 in wide 10
in thick for quarter section corner
68 00 Old mormon trail of 1848 bears East and West
80 00 Set a flint stone 20 in long 10 in wide 6 in
thick for corner to sections 7, 12, 13, 18
Surface broken
Soil 2nd rate

Between Ranges 1 and 2 E T 29 N 6th Principal Md.
North between sections 7 and 12
Variation 12°20' East

28 50 A brook 3 links wide runs East low mud
banks. mud bed gentle current
40 00 Set a granite boulder 12 in long 8 in wide 6 in
thick for quarter section corner
80 00 Set a granite boulder 18 in long 12 in wide 5
in thick for corner to sections 1. 6. 7. 12
Land broken
Soil 2nd rate

North between sections 1 and 6
Variation 12°20' East

40 00 Set a boulder stone 14 in long 10 in wide 6 in thick
for quarter section corner
80 00 Set a granite boulder 14 in long 12 in wide 8 in
thick for corner to Townships 29 and 30 N
Ranges 1 and 2 East 6th Principal Meridian
Surface broken. Soil 2nd rate

South Boundary of Township 30 N. R 2 E. 6th P. Mer'd

Chains Links From the corner to Townships 29 and 30 North Ranges 2 and 1 East I run East on a random line between said Townships

Variation 12° 25' East

I find the South boundary of the township to be 5 miles 79 chains 10 links long. And the falling to be 96 links South of the corner to the township

The correction for the true line will therefore be 90 links West and 16 links North per mile

South Boundary of Township 30 N R 2 E 6th Principal Md.

Chains Links West on a true line between sections 1 and 36

Variation 12° 7' East

40 00 Set a red flint stone 14 in long 8 in wide 5 in thick for quarter section corner

80 00 Set a granite boulder stone 16 in long 12 in wide 6 in thick for corner to sections 1. 2. 35. 36

Surface rolling
Soil 1st rate

West on a true line between sections 2 and 35

Variation 12° 7' East

40 00 Set a granite boulder 15 in long 7 in wide 6 in thick for quarter section corner

80 00 Set a granite boulder 17 in long 8 in wide 5 in thick for corner to sections 2. 3. 34. 35.

Surface rolling
Soil 1st rate

South Boundary of T30 N R2 E 6th Principal Meridian
Chains & West on a true line between sections 3 and 34
Variation 12°27' East

40 00 Set a granite boulder 12 in long 8 in wide 7 in thick for quarter section corner

80 00 Set a granite boulder 16 in long 8 in wide 6 in thick for corner to sections 3.4.33.34

Surface rolling
Soil 1st rate

West on a true line between sections 4 and 33
Variation 12°27' East

40 00 Set a granite boulder 13 in long 8 in wide 6 in thick for quarter section corner

70 50 a brook 6 links wide runs North, low mud banks, gentle current

80 00 Set a granite boulder 16 in long 8 in wide 7 in thick for corner to sections 4.5.32.33

Surface rolling
Soil 1st rate

South Boundary of T30 N R3 E 6th Principal Meridian
Chains & West on a true line between sections 5 and 32
Variations 12°30' East

40 00 Set a granite boulder stone 14 in long 10 in wide 10 in thick for quarter section corner

80 00 Set a granite boulder 16 in long 10 in wide 10 in thick for corner to sections 5.6.31.32

Surface rolling
Soil 1st rate

West on a true line between sections 6 and 31
Variation 12°32' East

40 00 Set a granite boulderstone 12 in long 10 in wide 6 in thick for quarter section corner

79 10 The corner to Townships 2 and 30 North Ranges 1 and 2 6th Principal Meridian

Surface broken
Soil 2nd rate
August 20th 1858

South Boundary of Township 30 N R 16 E 6th Prin Merid
From the corner to Townships 29 and 30 N.
Ranges 1 and 2 E 1 mile
West on a random line between said Townships
Variation 12° 25 East
I set temporary half mile and mile posts
at 40 and 80 chains
I find the township line to be 5 miles 79 chains
10 links and the falling to be 252 links North
of the corner to T 29 and 30 N R 1 E and R 1 W 6th
Principal Meridian
The correction for the true line will therefore
be 42 links South per mile

South Boundary of Township 30 N R 1 E. 6th Prin Meridy
From the corner to Townships 29 and 30 N on the 6th Principal Meridian
Chains 0 East on a true line between sections 6 and 31
Variation 12° 38° East

39 10 Set a granite boulder 12 in long 8 in wide 6 in
thick for quarter section corner

79 10 Set a granite boulder 16 in long 8 in wide 5 in
thick for corner to sections 5.6.31.32

Surface broken
Soil 3rd rate

East on a true line between sections 5 and 32
Variation 12° 38' East

40 00 Set a granite boulder 12 in long 10 in wide 8 in
thick for quarter section corner

80 00 Set a granite boulder 16 in long 8 in wide 6 in thick
for corner to sections 4.5.32.33

Surface rolling
Soil 1st rate

South Boundary T30 N R 1 E 6th Principal Meridian
Chains L East on a true line between sections 33 and 4
Variation 12°38' East

40 00 Set a granite boulder 12 in long 8 in wide 8 in thick for quarter section corner

80 00 Set a granite boulder 17 in long 8 in wide 6 in thick for corner to sections 3, 4, 33, 34

Surface rolling
Soil 1st rate

East on a true line between sections 3 and 34
Variation 12°38' East

40 00 Set a granite boulder 14 in long 8 in wide 7 in thick for quarter section corner

55 50 A brook 5 links wide, runs N E. Mud banks, gravel bed swift current.

58 50 A brook 6 links wide runs North mud banks, gravel bed. swift current

80 00 Set a granite boulder 15 in long 12 in wide 6 in thick for corner to sections. 2. 3. 34. 35

Surface rolling. Soil 1st rate

South Boundary T30 N R 1 E 6th Principal Meridian
East on a true line between sections 2 and 35
Variation 12°38' East

40 00 Set a granite boulder 15 in long 10 in wide 5 in thick for quarter section corner

80 00 Set a granite boulder 16 in long 10 in wide 6 in thick for corner to sections 1. 2. 35. 36.

Land broken
Soil 2nd rate

East on a true line between sections 1 and 36
Variation 12°38' East

40 00 Set a granite boulder 14 in long 12 in wide 4 in thick for quarter section corner

80 00 The corner to Townships 2 and 30 N Ranges 1 and 2 E 6th Principal Meridian

Land rolling prairie
Soil 2nd rate

Between Ranges 1 and 2 East T 30 N 6th Principal Md.
From the corner to Townships 2 9 and 3 0 N Ranges 1 and 2 East 3 miles.
Chains S North between Sections 31 and 36

Variation 12° 25' East

40 00 Set a granite boulder 16 in long 8 in wide 8 in thick for quarter section corner

80 00 Set a granite boulder. 18 in long 12 in wide 12 in thick for corner to sections 25. 30. 31. 36.

Land rolling prairie
Soil 1st rate

North between sections 25 and 30

Variation 12° 25' East

40 00 Set a granite boulder stone 16 in long 8 in wide 8 in thick for quarter section corner

59 50 Book 5 links wide, runs west, low mud banks sand bed, swift current

80 00 Set a granite boulder 16 in long 12 in wide 16 in thick for corner to sections 19. 24. 25. 30

Land rolling. Soil 1st rate

Between Ranges 1 and 2 E T 30 N. 6th Prin. Mrid
Chains S North between sections 19 and 24

Variation 12° 25' East

40 00 Set a granite boulder 15 in long 11 in wide 4 in thick for quarter section corner

80 00 Set a granite boulder 18 in long 12 in wide 10 in thick for corner to sections 13. 18. 19. 24

Land gently rolling
Soil 2nd rate

North between sections 13 and 18

Variation 12° 25' East

40 00 Set a granite boulder 15 in long 11 in wide 4 in thick for quarter section corner

80 00 Set a granite boulder 16 in long 10 in wide 5 in thick for corner to sections 7. 12. 13. 18

Surface gently rolling
Soil sandy poor 2nd rate

Between Ranges 1 and 2 East T30 N 6th Prin. Merid
Chains 2 North between sections 7 and 12
Variation 12° 25' East

40 00 Set a granite boulder 15 in long 10 in wide
6 in thick for quarter section corner
80 00 Set a granite boulder 16 in long 10 in wide
5 in thick for corner to sections 1. 6. 7 12
Land rolling
Soil 2nd rate

North between sections 1 and 6
Variation 12° 25' East

40 00 Set a granite boulder 14 in long 12 in wide
8 in thick for quarter section corner
80 00 Set a granite boulder 24 in long 12 in
wide 12 in thick for corner to sections
Townships 30 and 31 North Ranges 1 and
2 East 6th Principal Meridian
Land rolling
Soil 2nd rate
August 21st 1858

South Boundary of Township 31 N. R 1 E 6th Prin. Merid
From the corner to Townships 30 and 31 North
Ranges 1 and 2 East I run
West on a random line between said
Townships
Variation 13° 30' East
I set temporary half mile and mile
posts at 40 and 80 chains. I find the
length of the Township line to be 5 miles
78 chains 30 links and the falling to
be 210 links north of the corner to T30. and
31 N R 1 E and R 1 W 6th Principal Meridian
The correction for the true line will
therefore be 35 links south per mile

South Boundary of Township 31 N R 1 E 6th P. Meridian
From the corner to Townships 30 and 31 N on the 6th Prin. Meridian. Runs
Chains E East on a true line between sections 6 and 31
Variation 13° 45' East

38 30 Set a granite boulder 18 in long 12 in wide
4 in thick for quarter section corner
78 30 Set a granite boulder 16 in long 10 in wide
6 in thick for corner to sections 5. 6. 31. 32.
Land broken
Soil 2nd rate

East on a true line between sections 5 and 32
Variation 13° 45' East

40 00 Set a granite boulder 14 in long 12 in wide
5 in thick for quarter section corner
80 00 Set a granite boulder 16 in long 8 in wide 5
in thick for corner to sections 4. 5. 32. 33.
Surface broken
Soil 2nd rate

South Boundary of T 31 N. R 1 E. 6th Prin. Meridian
Chains E East on a true line between sections 4 and 33
Variation 12° 45' East

40 00 Set a granite boulder 20 in long 8 in wide 4 in thick
for quarter section corner
80 00 Set a granite boulder 16 in long 14 in wide 6 in
thick for corner to sections 3. 4. 33. 34.
Surface broken
Soil 2nd rate

East on a true line between sections 3 and 34
Variation 12° 45' East

9 20 Brook 3 links wide, runs North East. low
mud banks., mud bed. sluggish current.
40 00 Set a red flint stone 16 in long 10 in wide 6 in
thick for quarter section corner
80 00 Set a granite boulder 22 in long 10 in wide 3 in
thick for corner to sections 3. 3. 34. 35.
Surface rolling
Soil 2nd rate

South Boundary of T31 N. R 1 E. 6th Principal. Meridian

chains 0 East on a true line between sections 2 and 35

Variation 12° 45' East

40 00 Set a granite boulder 16 in long 10 in wide 24 in thick for quarter section corner

80 00 Set a granite boulder 14 in long 12 in wide 8 in thick for corner to sections 1. 2. 35. 36

Surface rolling

Soil 1st rate

East on a true line between sections 1 and 36

Variation 12° 45' East

40 00 Set a granite boulder 18 in long 12 in wide 6 in thick for quarter section corner

43 00 East Bow Creek 12 links wide, runs N.E. low mud banks. sand bed. swift current

80 00 The corner to T30 and 31 N. R 1 and 2 East

Surface rolling

Soil 1st rate

August 22nd 1858

Between Townships 30 and 31 N R 2 E 6th Prin. Meridian

chains 0 From the corner to Townships 30 and 31 N Ranges 1 and 2 East. 6th Principal Meridian Run. East on a random line between said Townships

Variation 12° 30' East

I set temporary half mile and mile posts at 40 and 80 chains. I find the length of the Township line to be 5 miles 78 chains 20 links. And the falling to be 222 links North of the Township corner

The correction for the true line will therefore be 180 links west and 37 links South per mile

Between Townships 30 and 31 N R 2 E 6th Pr. Merid
From the comm to Townships 30 and 31 Ranges 2 and 3 E 5 mm
Chains West on a true line between Sections 1 and 36

Variation 12° 14' East

40 00 Set a granite boulder stone 17 in long 11 in wide
4 in thick for quarter section corner
80 00 Set a granite boulder stone 16 in long 10 in
wide 8 in thick for corner to Sections 1. 2. 35. 36
Land rolling prairie. Soil 2nd Rate

West on a true line between Sections 2 and 35

Variation 12° 14' East

40 00 Set a granite boulder 18 in long 12 in wide 4
in thick for quarter section corner
80 00 Set a granite boulder 20 in long 14 in wide
12 in thick for corner to Sections 2. 3. 34. 35
Land broken prairie
Soil 2nd rate

Between Townships 30 and 31 N R 2 E 6th Pr. Merid.
Chains West on a true line between Sections 3 and 34

Variation 12° 14' East

40 00 Set a granite boulder 15 in long 11 in wide. 5 in
thick for quarter section corner
80 00 Set a granite boulder 15 in long 12 in wide 5 in
thick for corner to Sections 3. 4. 33. 34
Land rolling prairie
Soil 3rd Rate

West on a true line between Sections 4 and 33

Variation 12° 14' East

27 00 A creek 3 links wide runs N. W.
40 00 Set a lime stone 16 in long 14 in wide 8 in
thick for quarter section corner
80 00 Set a red flint boulder stone 24 in long
10 in wide 10 in thick for corner to
Sections 4. 5. 32. 33
Land broken. prairie
Soil 2nd rate

Between Townships 30 and 31 N. R 2 E 6th P. Meridian

Chains & West on a true line between sections 5 and 32

Variation 12° 14' East

40 00 Set a granite boulder 14 in long 11 in wide 6 in thick for quarter section corner

80 00 Set a granite boundery stone 15 in long 11 in wide 8 in thick for corner to Sections S. 6. 31. 32

Land rolling prairie

Soil 2nd rate

West on a true line between Sections 6 and 31

Variation 12° 14' East

40 00 Set a granite boulder 14 in long 12 in wide 6 in thick for quarter section corner

78 20 The corner to Townships 30 and 31 North Ranges 1 and 2 East 6th Principal Meridian.

Land rolling prairie

Soil sandy 3rd rate

Between Ranges 1 and 2 East T 31 N 6th Principal Meridian
From the corner to Townships 30 and 31 N. Ranges 1 and 2 E 6th
Chains & North between sections 31 and 36

Variation 12° 30' East

30 80 Bow Creek 20 links wide runs North East

40 00 Set a red flint stone 14 in long 12 in wide 5 in thick for quarter section corner

78 50 Brook 6 links wide runs East

80 00 Set a red flint stone 14 in long 12 in wide 6 in thick for corner to sections 25. 30. 31. 36

Surface level

Soil 1st rate

North between sections 25 and 30

Variation 12° 25' East

40 00 Set a granite boulder 12 in long 12 in wide 8 in thick for quarter sections corner

80 00 Set a red flint stone 16 in long 12 in wide 4 in thick for corner to sections 19. 24. 25. 30

Surface rolling

Soil 1st rate

Between Ranges 1 and 2 E. T 31 N 6th Principal Meridian
Chains S North between sections 19 and 24
Variation 12° 15' East

40 00 Set a red flint stone 14 in long 14 in wide
8 in thick for quarter section corner
80 00 Set a red flint stone 22 in long 10 in wide 10 in
thick for corner to sections 13, 18, 19, 24
Surface rolling
Soil 1st rate

North between sections 13 and 18
Variation 12° 15' East

40 00 Set a flint stone 14 in long 8 in wide 8 in thick
for quarter section corner
80 00 Set a red flint stone 14 in long 12 in wide 7 in thick
for corner to sections 7, 12, 13, 18
Surface rolling
Soil 1st rate

Between Ranges 1 and 2 East T 31 N. 6th Principal Meridian
Chains S North between sections 7 and 12
Variation 12° 15' East

40 00 Set a red flint stone 16 in long 10 in wide 8 in
thick for quarter section corner
67 00 Road from Omaha City to Fort Randall
bears East and West
80 00 Set a red flint stone 17 in long 12 in wide 7 in
thick for corner to sections 6, 7, 12, 13
Surface rolling
Soil 1st rate

North between sections 1 and 6
Variation 12° 15' East

40 00 Set a red flint stone 12 in long 10 in wide 6 in thick
for quarter section corner
80 00 Set a blue granite stone 20 in long 12 in wide 12 in
thick for corner to Townships 31 and 32 North
R 1 and 2 E. 6th Principal Meridian
Surface rolling
Soil 1st rate
August 23rd 1858

South Boundary of T 32 N. R 2 E 6th Principal Meridian

Chains 0 From the corner to Townships 31 and 32 North Ranges 1 and 2 East of the 6th Principal Meridian I run East on a random line between said townships. the variation of my compass was 12° 10' East. I set temporary half mile and mile posts at 40 and 80 chains. I find the length of the township line to be 5 miles 77 chains 50 links and the falling to be 200 links North of the township corner

The correction for the true line will therefore be 250 links West and 33⅓ links South per mile

South Boundary of T 32 N. R 2 E 6th Principal Meridian
From the corner to Townships 31 and 32 N Ranges 2 and 3 E from
Chains 0 West on a true line between sections 1 and 36

Variation 11° 56' East

28 00 Intersect field bears North and South

40 00 Set a granite boulder 14 in long 12 in wide 5 in thick for quarter section corner

43 00 Bow creek 25 links wide runs North. and clear field

80 00 Set a red flint stone 14 in long 12 in wide 8 in thick for corner to sections 1.2.35.36

Surface rolling

Soil 2nd rate

Between Townships 31 and 32 N R 2 E 6th Prin. Meridian
chains & West on a true line between sections 3 and 35
Variation 11°56' East

38 00 Enter scattering timber
40 00 Set a post with trenches for quarter section corner from which
A Bur Oak 10 inches in diameter bears N 21° E 116 lks dist
A Bur Oak 9 in diam. bears S 40° W 232 links dist
80 00 Set a post with trench for corner to sections 2. 3. 34. 35. from which
A Burr Oak 20 in. diam bears N 3° 7¾° E 582 links dist.
A Burr Oak 14 in diam bears N 3° W 143 links distant
A Burr Oak 16 in diam bears S 53¾° E 308 links dist
A Burr Oak 18 in diam bears S 57° W 386 links dist

Surface broken
Soil 3rd rate
Timber. Burr Oak

South Boundary of Township 32 N R 2 E 6th Prin. Meridn.
chains & West on a true line between sections 3 and 34
Variation 11°56' East

1 50 Brook 3 links wide runs North East
4 00 Large timber bearing N E and S W
40 00 Set a red flint stone 14 in long 12 in wide 4 in thick for quarter section corner
80 00 Set a granite boulder stone 16 in long 10 in wide 6 in thick for corner to sections 3. 4. 33. 34

Surface rolling
Soil 1st rate

West on a true line between sections 4 and 33
Variation 11°56' East

40 00 Set a boulder stone 15 in long 13 in wide 5 in thick for quarter section corner
80 00 Set a boulder stone 20 in long 8 in wide 8 in thick for corner to sections 4. 5. 32. 33

Surface gently rolling
Soil 1st rate

South Boundary of Township 32 N R 2 E 6th Prin Meridian

Chains 2 West on a true line between sections 5 and 32

Variation 11° 56' East

40 00 Set a boulder stone 15 in long 10 in wide 5 in thick for quarter section corner

80 00 Set a boulder stone 14 in long 12 in wide 6 in thick for corner to sections 5. 6. 31. 32

Surface gently rolling

Soil 1st rate

West on a true line between Sections 6 and 31

Variation 11° 56' East

40 00 Set a boulder stone 15 in long 8 in. wide 6 in. thick for quarter section corner

53 20 A Brook 3 links wide runs North

77 50 The corner to Townships 31 and 32 North Ranges 1 and 2 E 6th Principal Meridian

Surface gently rolling

Soil 1st rate

South Boundary of T 32 N R 1 E 6th Principal Meridian

Chains 2 From the corner to Townships 31 and 32 North Ranges 1 and 2 East 6th Principal Meridian I run West on a random line between said townships

Variation 12° 10' East

I set temporary half mile and mile posts at 40 and 80 chains. I find the length of the township line to be 6 miles and 20 links: and the falling to be 282 links South of the township corner

The correction for the true line will therefore be 47 links North per mile

South Boundary of T32 N R1 E 6th Principal Merid.
From the corner to Townships 31 and 32 N. on the 6th Principal Meridian
Chains 2 East on a true line between Sections 6 and 31

Variation 11° 50' East

40 20 Set a boulder stone 15 in long 10 in wide 4 in thick for quarter section corner

80 20 Set a granite boulder 16 in long 12 in wide 4 in thick for corner to sections 5.6.31.32.

Surface rolling
Soil 1st rate

East on a true line between Sections 5 and 32

Variation 11° 50' East

40 00 Set a boulder stone 15 in long 8 in wide 6 in thick for quarter section corner

63 00 A creek 15 links wide runs South East

80 00 Set a granite boulder 14 in long 10 in wide 8 in thick for corner to to sections 4. 5. 32. 33

Surface rolling
Soil 1st rate

South Boundary of T32 N R1 E. 6th Principal Merid
Chains 2 East on a true line between Sections 4 and 33

Variation 11° 50' East

40 00 Set a pcd flint stone 15 in long 11 in wide 6 in thick for quarter section corner

45 00 A creek 15 link wide runs North East

53 00 Same creek 15 link wide runs South East

80 00 Set a pcd flint stone 16 in long 8 in wide 5 in thick for corner to Sections 3.4.33.34

Surface level
Soil 1st rate
August 24th 1858

South Boundary of T32 N R 1 E 6th Principal Meridian
Chains & East on a true line between sections 3 and 34

Variation 11° 50' East

3 00 A creek 15 links wide runs North East
40 00 Set a boulder stone 13 in long 12 in wide 4 in thick for quarter section corner
80 00 Set a boulder stone 15 in long 10 in wide 6 in thick for corner to sections 2. 3. 34. 35

Surface gently rolling
Soil 1st rate

South Boundary of T32 N R 1 E 6th Principal Mrid.
Chains & East on a true line between sections 2 and 35

Variation 11° 50' East

40 00 Set a granite boulder 16 in long 9 in wide 5 in thick for quarter section corner
80 00 Set a boulder stone 14 in long 12 in wide 8 in thick for corner to sections 1. 2. 35. 36

Surface rolling
Soil 1st rate

277
278

277

South Boundary of T32 N R16. 6th Principal Meridian
Chains 2 East on a true line between sections 1 and 36
Variation 11° 50' East

40 00 Set a granite boulder 15 in long 9 in wide 5 in thick for quarter section corner
80 00 The corner to Townships 31 and 32 N Ranges 1 and 2 East 6th Principal Meridian
Surface gently rolling
Soil 1st rate

278
279

10 2/3

Between Ranges 1 and 2 E. T. 32 N. 6th Principal Meridian.
From the corner to Townships 31 and 32 N. Ranges 1 and 2 E. from
Chains 2. North between Sections 31 and 36
Variation 12° 10' East.

40 00 Set a granite boulder 17 in long 12 in wide 8 in thick for quarter section corner
53 00 a Creek 20 links wide, runs East
80 00 Set a red flint stone 18 in long 10 in wide 6 in thick for corner to sections 25, 30, 31, 36
Surface rolling
Soil 1st rate

North between sections 25 and 30
Variation 12° 10' East

40 00 Set a granite boulder 15 in long 12 in wide 6 in thick for quarter section corner
80 00 Set a granite boulder 18 in long 12 in wide 6 in thick for corner to sections 19, 24, 25, 30,
Surface rolling
Soil 1st rate.

Between Ranges 1 and 2 E. T. 32 N. 6th Prin. Merid.
Chains L. North between sections 18 and 24
Variation 12° 20' East.

40 00 Set a granite boulder 15 in long 11 in wide
4 in thick for quarter section corner
80 00 Set a boulda stone 16 in long 12 in
wide 6 in thick for corner to
sections 13, 18, 19, 24.
Surface rolling – Soil 1st rate

North between sections 13 and 18
Variation 12° 20' East.

40 00 Set a boulda stone 17 in long 10 in wide
6 in thick for quarter section corner
80 00 Set a boulda stone 18 in long 12 in
wide 6 in thick for corner to
sections 7, 12, 13, 18
Surface rolling
Soil 1st rate

Between Ranges 1 and 2 E. T. 32 N. 6th Prin. Merid.
North between sections 7 and 12
Chains L. Variation 12° 20' East.

27 00 A Brook 5 links wide runs East
40 00 Set a boulder stone 16 in long 12 in wide
8 in long for quarter section corner
41 00 A Road bears East and West
80 00 Set a boulder stone 18 in long 12 in
wide 8 in thick for corner to sections
1, 6, 7, 12
Surface broken
Soil 2nd rate

Between Ranges 1 and 2 E. T. 32. N. 6th Princ. Meridian
North between sections 1 and 6
Variation 12° 20' East

Chains L

3400 A Brook 6 links wide runs East
40 00 Set a boulder stone 14 in long 12 in wide 6 in thick for quarter section corner
63 00 A Road bears East and West
81 90 Intersect The 8th Standard Parallel 101 links West of the corner to Township 32 North Ranges 1 and 2 East and set a granite boulder 16 in long 14 in wide 8 in wide for corner to Township 32 North Ranges 1 and 2 East

Surface rolling
Soil 1st rate
August 25th 1858

Between Ranges 1 and 2 E T 33 N 6th Prin. Meridian

Chains L From the corner to Township 33 North on the 8th Standard Parallel. Ranges 1 and 2 East 6th Principal Meridian. Down North between sections 31 and 36
Variation 12° 20' East

40 00 Set a granite boulder 16 in long 12 in wide 8 in thick for quarter section corner
80 00 Set a granite boulder 17 in long 13 in wide 10 in thick for corner to Sections 25. 30. 31. 36.

Surface South ½ Rolling Soil 1st rate
Surface North ½ broken Soil 2nd rate

Between Ranges 1 and 2 E T 33 N 6th Principal Meridian
Chains Links North between Sections 25 and 30
Variation 12° 20' East

38 00 A wagon road bears N. W and S E
40 00 Set a bolder stone 16 in long 14 in wide 6 in thick for quarter section corner
80 00 Set a bolder stone 18 in long 13 in wide 6 in thick for corner to sections 19. 24. 25. 30
Surface rolling
Soil 1st rate

Between Ranges 1 and 2 E. T 33 N 6th Principal Meridian
Chains Links North between Sections 19 and 24
Variation 12° 20' East

11 70 Set a boulder stone 14 in long 14 in wide 6 in thick for the right bank of the Missouri River for the corner to fractional Townships 33 North Ranges 1 and 2 East 6th Principal Meridian from which
A Burr Oak 12 in diam bears S 76° 45' W. 225 links distant
A Burr Oak 10 in. diam. bears S 50° 20' E 390 links distant
Surface broken
Soil 2nd rate
A few scattering Burr Oak trees along the line
August 26th 1858

Special Survey

285
286

285

286

11/286

286
287

General Discription

The land between the 3rd and the 7th Standard Parallels North Ranges 1.2 and 3 East is chiefly rolling prairie. Some bottomland along the Elkhorn River and Several creeks. The soil is 1st and 2nd rates. Very little timber. Streams of water frequent. no stone found.

Between the 7th Standard Parallel and the Missouri River. Ranges 1.2. and 3 East is rather broken. Soil 1st 2nd and 3rd rates Timber wanting. Granite Boulders frequently found

To counteract the effect of local attraction, The Variation given on the random lines in the foregoing notes is the variation of the needle at the Initial point of such random line only. as shown by Burt's improved Solar Compass. And the Variation given upon the "true lines" in each case is the true magnetic Variation as shown by the same instrument. at the initial point of each section line in retracing. with the necessary correction for the random falling

A list of the names of the individuals Employed to assist in running measuring and marking the lines and corners described in foregoing field notes of the lines between Ranges 1 and 2 East Townships 21. 22. 23. 24. 25. 26. 27. 28. 29. 30. 31. 32. and 33 North. Also between Ranges 2 and 3 East Townships 21. 22. 23. 24. 25. 26. 27. 28. 29. 30. 31 and 32 North. Also the North boundaries of Townships 21. 22. 23. 25. 26. 27. 29. 30. 31. North Ranges 1. 2 and 3 East 6th Principal Meridian Showing the respective capacities in which they acted

Amos J. Harding	Chainman
David F Echard	Chainman
John W. Trowbridge	Axeman
William G. McElroy	Axeman
George W. Wardman	Flagman

We hereby certify that we assisted Charles W. Pierce deputy Surveyor, in Surveying the following Township lines in Nebraska Territory Viz: Range lines between Ranges One and Two East and between Ranges Two and Three East of Sixth Principal Meridian and north of the Fifth Standard Parallel north, also the north boundaries of Townships Twenty-one. Twenty-two. Twenty-three. Twenty-five. Twenty-Six. Twenty-Seven. Twenty-nine. Thirty Thirty-one. North, of Ranges One. Two. and Three East of the Sixth Principal Meridian; and that said Township lines have been in all respects to the best of our knowledge and belief, well and faithfully Surveyed, and the boundary monuments planted according to the instructions furnished by the Surveyor General

Amos J Harding Chainman
David F Echard Chainman
William G McElroy Axeman
John W Trowbridge Axeman
George W Wardman Flagman

Subscribed & Sworn to by the above named persons before me a Probate Judge for Cedar County & Territory of Nebraska This 1st day of December A.D. 1857

E W Kluck Probate Judge

291
292

292
293

I Charles W. Pierce deputy Surveyor, do Solemnly Swear that, in pursuance of a Contract with John Calhoun Surveyor of the public lands of the United States in the Territory of Nebraska bearing date the Second day of July 1858, and in Strict conformity to the laws of the United States and the instructions furnished by the said Surveyor General I have faithfully Surveyed the Range lines between Ranges One and Two East and between Ranges Two and Three East of the Sixth Principal meridian and North of the Fifth Standard Parallel North also the North boundaries of Townships Twenty-one. Twenty-two. Twenty-three. Twenty-five. Twenty-six. Twenty-seven. Twenty-nine. Thirty. Thirty-one North of Ranges One. Two. and Three East of Sixth Principal Meridian and North of the Fifth Standard Parallel North in the Territory aforesaid, and do further Solemnly Swear that the foregoing are the true and original field notes of Such Survey.

Charles W. Pierce Deputy Surv

Subscribed by Said Charles
W Piroo Deputy Surveyor. and
Sworn to before me Probate Judge
For the County of Cedar and Dakota
of Nebraska This 1st day of Dec 185
E W Bleuch Probate Judge

Surveyor Generals Office
Nebraska City N.T., Jany 21st 1859.

The foregoing field notes of the survey of the Exterior or Township lines to wit: the Range lines between Ranges one and two and two and three East of the Fifth Principal Meridian and North of the Fifth (5th) Standard Parallel North, as also the North boundaries of Townships twenty-one, twenty-two, twenty-three, twenty-four, twenty-five, twenty-six, twenty-nine, thirty, thirty-one North, of Ranges one, two and three East of the Fifth Principal Meridian and North of the Fifth Standard Parallel, all in the Territory of Nebraska, surveyed by Charles W. Piroo D. S., under his contract No 234, dated the 2nd day of July, 1858, during the months of July and August 1858, having been critically examined, the necessary corrections and explanations being made, the said field notes and the surveys they describe, are hereby approved.

Wm A B Burnett
Surveyor General

Ex. B.

No 2. **296.**

Bet. R 18 E. T 33 N.

P. C. Patterson.

Spec. Instruc. May 24. 1869.

~~U.S.~~ ~~D.S.~~ Field Notes of Special
Survey of Range line between
Ranges 1 and 2 East of 6th
Principal Meridian Township
33 North, in the State of
Nebraska. by P. C. Pattisson
Deputy Surveyor, under his
instructions bearing date the
24th day of ~~June~~ May 1869.
Petitioned for by J. C. Nisson
and others

Commenced and
Completed June 4th 1869.

A list of the Names of the individuals employed to assist in running the line described in the following field notes of Special Survey (petitioned for by P. C. Nisson and others) of Range line Township 33 North. between Ranges 1 and 2 East of the 6th Principal Meridian Showing the respective capacities in which they acted.

Jos. K. Berry } Chainmen
Thomas Johnson }
Henning Jager } Axmen
John Walther }
G. W. Hendrickson Flagman

Between Ranges 1 and 2 E & T 33 N 6th P. Mer.

Begin at the post. the established
corner to sections 7. 12. 13 and 18
on line of Ranges 1 and 2 East
Township 33 North. from which
a Cotton wood 8 in. dia. bears
N 74 E 6 links dist,
a Cotton wood ~~bears~~ 10 in. dia,
bears N 82 W 31 link,
a Cotton wood 12 in. dia. bears
N 30 W 69 links
a Cotton wood 8 in. dia bears
N 37 E 35 links dist,
North on the Range line between
sections 7 and 12
Variation 12° 15' East

1.40 a Cotton wood 10 in. dia,
7.18 a Cotton wood 6 in, dia
27.33 a Cotton wood 7 in. dia
37.05 a Cotton wood 5 in. dia.
40.00 Set a post on the right bank

Between Ranges 1 and 2 E of 33 rd 6th P.M.

of the Missouri river, for
corner to fractional sections
7 and 12 from which
A cotton wood 8 in. dia.
bears S 78¾ W 52 links dist.
A cotton wood 6 in. dia. bears
S 6½ E 22 links dist.
Land Rich level bottom
Timber Cotton wood, undergrowth
same. Willow and Buckberry

Between Ranges 1 and 2 E. 6th P. Mer.

From the corner to sections
7. 12, 13 and 18. I run
South on the range line
between sections 13 and 18
Variation 12° 13' East

18 72 A cotton wood 5 in. dia.
40 00 Set post for quarter section
corner from which
A cotton wood 4 in. dia. bears
N 88½ W 11 links dist.
A cottonwood 5 ins. dia. bears
N 6¾ E 20 links dist.
72 00 Set a Boulder stone 12 x 9 x 5 ins.
for corner to fractional
sections 18 and 18 on the
right bank of the Missouri
river
Land low sandy bottom
Timber Young cotton Wood and
Willows

June 4th 1859

For oaths pu Book No 1.

Surveyor Generals Office
Plattsmouth. July 6th 1869

The foregoing field notes of the Survey of part of Range Line between Ranges 12 East Township 33 North in the State of Nebraska, executed by Philander C Patterson under Special instructions of May 24th 1869 in the Month of June 1869 having been critically examined the necessary corrections and explanations made, the said field notes and the Surveys they describe are hereby approved.

Wm R. Simmons
Surveyor General

General Land Office • Original Field Notes

Book Number

25

The images in this file are photographs of the notes of the original surveys of the State of Nebraska on file in the Office of the Nebraska State Surveyor located in Lincoln, Nebraska.

The original surveys in Nebraska began in the mid 1850's and were completed in the mid 1880's. The Nebraska office of the Surveyor General was closed June 30, 1886.