General Land Office • Original Field Notes

Book Number

31

The images in this file are photographs of the notes of the original surveys of the State of Nebraska on file in the Office of the Nebraska State Surveyor located in Lincoln, Nebraska.

The original surveys in Nebraska began in the mid 1850's and were completed in the mid 1880's. The Nebraska office of the Surveyor General was closed June 30, 1886.

x^d -

1 2 D S comp^d 1/1

Vol. 3 R. 1 E.

Field Notes,
Of the
Subdivision lines of Township No. 9 North
of Range No. 1. East of the 6th Principal Meri-
-dian in the Territory of Nebraska, as Surveyed
by James C. Kile deputy Surveyor under
his Contract No. 248 dated
12th July 1858,

Subdivision Commenced August 9th 1858
Subdivision Completed August 14th 1858,

Rec'd
C.C.

Plat made
W.E.H.

Names and duties of Assistants,

Geo D Hand Flayman
Jas E. Bowles Chainman
James Gibson Chainman
George Bantz axman
Patrick Megovern axman,

Township 9 N. Range 1 East 6th P. M.

6 46	5 34	4 26	3 18	2 9	1
45	45	33	25	17	8
7 44	8 33	9 24	10 16	11 7	12
43	43	32	23	15	6
18 42	17 31	16 23	15 15	14 6	13
41	40	30	22	14	5
19 39	20 30	21 21	22 13	23 4	24
38	38	29	21	12	3
30 37	29 28	28 20	27 12	26 3	25
36	36	27	19	11	2
31 35	32 27	33 18	34 10	35 1	36

Township 9 N. Range 1 E. 6th P. M.

To determine the proper adjustment of my Compass for Subdividing this Township I commence at the Corner to Townships 9 and 10, North R 1 and 2 East and run, North on a blank line along the East Boundary of Section 36,

Variation 11° 00' East,

40.00 To a point 35 links East of the quarter Sec. Cor,

80.00 To a point 70 links East of the Cor, to Sections 25 and 36,

To retrace this line or run parallel thereto my Compass must be adjusted to a Variation of 11° 30' East,

Subdivision Commenced August 9th 1858,

From the Cor to Sections 25 and 36, On the South Boundary of the Township run North between Sections 35 and 36,

Variation 11° 30' East

21.00 A ravine bears East,

40.00 I drove charred Stake set post and raised

Mound with bench and pits as per instructions for quarter Section Corner,

49.00 A ravine bears N.E.

75.00 A ravine bears N.E.

80.00 Drove Charred Stake Set post and raised Mound with bench and pits as per instructions for Cor. to Sections, 25, 26, 35 and 36,

High rolling Prairie, 1st rate Soil,

East on a random line between Sections 25 and 36

Variation 11° 30' East,

1.49 A Creek 20 links wide runs S.E. Water good

40.00 Set a post for temporary quarter Sec. Cor.

70.00 A ravine bears S.

80.10 Intersected East Boundary of the Town=ship at post Cor. to Sections 25 and 36, from which Cor. Iron,

West on a true line between Sections 25 and 36,

Variation 11° 30' East,

40.05 Drove Charred Stake Set post and raised Mound with bench and pits as per instructions for quarter Sec. Cor.

80.10 The Cor. to Sections 25, 26, 35 and 36, Land gently rolling, good 2d rate

---

North between Sections 25 and 26,

Variation 11° 30' East,

13.30 A Creek 15 links wide runs S.E.

13.45 An Elm 3 feet in diameter

40.00 Drove charred Stake Set post and raised Mound with bench and pits as per instructions for quarter Sec. Cor.

80.00 Drove charred Stake Set post and raised Mound with bench and pits as per instructions for Cor. to Sections 23 24 25 and 26,

Land level, 1st rate soil,

East on a random line between Sections 24 and 25

Township 9 N. Range 1 E. 6th Principal Meridian

	Variation 11° 30' East,
10.00	Set a post for temporary quarter Sec. Cor.
70.00	A ravine bears N. E.
79.60	Intersected the East Boundary of the Township 16 links North of the post Cor. to Sections 24 and 25, from which Cor. I run, West on a true line between Sections 24 and 25
	Variation 11° 23' East,
37.50	I drove charred stake set post and raised mound with bench and pits as per instructions for quarter Sec. Cor.
79.60	The Cor. to Sections, 23, 24, 25 26, Land mostly level, 1st rate Soil,

North between Sections 23 and 24,

Variation 11° 45' East,

40.00	I drove charred stake set post and raised mound with bench and pits as per instructions, for quarter Sec. Cor.
60.00	A ravine bears N. E.

Township 9 N. Range 1 E. 6th Principal Meridian

80.00	I drove charred stake set post and raised mound with bench and pits as per instructions, for Cor. to Sections, 13, 14, 23, 24, Land gently rolling 1st rate Soil.

East on a random line between Sections 13 and 24,

Variation 11° 30' East,

9.50	A ravine bears N. E.
38.75	A ravine bears N. W.
40.00	Set a post for temporary quarter Sec. Cor.
49.50	A ravine bears N. E.
80.00	Intersected the East Boundary of the Township 32 links North of the post Cor. to Sections, 13 and 24, from which Cor. I run West on a true line between Sections 13 and 24,
	Variation 11° 16' East,
40.00	I drove charred stake set post and raised mound with bench and pits as per

	instructions for quarter Sec Cor,
80.00	The Cor, to Sections, 13, 14, 23 and 24,
	Land level good rich Soil,
	North between Sections, 13 and 14,
	Variation 11° 40' East,
40.00	A Stone charred Stake Set post and raised
	Mound with bench and pits as per
	instructions, for quarter Sec, Cor,
80.00	A Stone charred Stake Set post and raised
	Mound with bench and pits as per
	instructions for Cor, to Sections, 11, 12, 13, 14,
	Land level, Good rich Soil,
	East on a random line between Sections 12
	and 13.
	Variation 11° 15' East,
40.00	Set a post for temporary quarter Sec, Cor,
56.53	West fork of Big Blue River 50 links
	Wide runs, S, E,

57.03	Enter timber bearing N. W. and S. E.
60.00	Leave timber bearing N. W. and S. E.
80.00	Intersected the East Boundary of the
	Township at the post Cor, to Sections
	12 and 13, from which Cor, I run,
	West on a true line between Sections 12
	and 13,
	Variation 11° 15' East,
40.00	A Stone charred Stake Set post and
	raised Mound with bench and pits
	as per instructions for quarter Sec, Cor,
80.00	The Cor, to Sections, 11, 12, 13, 14,
	Good rich Bottom 1 2/4 rate Soil
	Timber Cottonwood, ash, and Willow,
	Undergrowth Same and Vines,
	North between Sections 11 and 12,
	Variation 11° 40' East,
22.00	A Spring branch 4 links wide runs N. E,
35.00	A ravine bears, E.

Township 9 N. Range 1 E. 6th P. Principal Meridian

40.00	Drove charred stake set post and raised mound with bench and pits as per instructions, for quarter Sec. Cor.
57.68	West fork of Big Blue River 67 links wide runs nns East,
80.00	Drove charred stake, set post and raised mound with bench and pits as per instructions for Cor. to Sections, 1, 2, 11 and 12, Land mostly level good rich soil,

East on a random line between Sections 1 and 12,

Variation 11° 30' East,

40.00	Set a post for temporary quarter Sec. Cor.
77.50	A ravine bears S. W.
80.20	Intersected East Boundary of the Township 30 links North of post Cor. to Sections, 1 and 12, from which Cor. I run,

Township 9 N. Range 1 E. 6th P. Principal Meridian

West on a true line between Sections 1 and 12,

Variation 11° 09' East

40.00	Drove charred stake set post and raised mound with bench and pits as per instructions for quarter Sec. Cor.
80.20	The Cor. to Sections, 1, 2, 11 and 12, West half mile good rich Bottom East half mile rolling Prairie soil good,

North on a random line between Sections, 1 and 2,

Variation 11° 30' East,

40.00	Drove charred stake set post and raised mound with bench and pits as per instructions, for quarter Section, Corner,
53.00	A ravine bears S. W.
77.77	Intersected the North Boundary of the Township 80 links West of the Cor. to Sections, 1 and 2,

Township 9 N. Range 1 E. 6th Principal Meridian

	from which Cor. I run,
	South on a true line between Sections 1 and 2,
	Variation 10° 36' East,
39.77	I drove charred stake set post and raised mound with bench and pits as per instructions, for quarter Sec. Cor.
79.77	The Cor. to Sections, 1, 2, 11 and 12,
	Land gently rolling. 1st rate Soil,
	August 10th
	North between Sections 34 and 35,
	Variation 11° 30' East,
40.00	I drove charred stake, set post and raised mound with bench and pits as per instructions, for quarter Sec. Cor.
67.00	A ravine bears N. E.
80.00	I drove charred stake set post and raised mound with bench and pits as per instructions for Cor. to Sections, 26, 27,

Township 9 N. Range 1 E. 6th Principal Meridian

	34 and 35
	Land level 1st rate Soil,
	East on a random line between Sections 26 and 35,
	Variation 11° 30' East,
13.60	A ravine bears N. E.
40.00	Set a post for temporary quarter Sec. Cor.
56.00	A ravine bears N. E.
79.70	Intersected N. and S. line at the Cor. to Sections, 25, 26, 35 and 36,
	from which Cor. I run,
	West on a true line between Sections 26 and 35,
	Variation 11° 30' East,
39.85	I drove charred stake set post and raised mound with bench and pits as per instructions for quarter Sec. Cor.
79.70	The Cor. to Sections, 26, 27, 34, 35,

Township 9 N. Range 1 E. 6th Principal Meridian

	Land gently rolling, good rich soil,
	North between Sections 26 and 27,
	Variation 11° 46' East,
36.00	A creek 14 links wide runs S. E.
40.00	Drove charred stake set post and raised mound with bench and pits as per instructions for quarter Sec. Cor.
80.00	Drove charred stake set post and raised mound with bench and pits as per instructions, for Cor. to Sections, 22, 23, 26 and 27,
	Land gently rolling 1st rate soil,
	East on a random line between Sections 23 and 26,
	Variation 11° 30' East,
1.00	A ravine bears S. E.
14.00	A ravine bears South
40.00	Set a post for temporary quarter Sec. Cor.

Township 9 N. Range 1 E. 6th Principal Meridian

79.80	Intersected North and South line at the post Cor. to Sections, 23, 24, 25 and 26, from which Cor. I run, West on a true line between Sections 23 and 26,
	Variation 11° 30' East,
39.90	Drove charred stake set post and raised mound with bench and pits as per instructions for quarter Sec. Cor.
79.80	The Cor. to Sections, 22, 23, 26, 27,
	Land mostly level, 1st rate soil,
	North between Sections 22 and 23,
	Variation 11° 45' East,
1.25	A ravine bears S.
40.00	Drove charred stake set post and raised mound with bench and pits as per instructions, for quarter Sec. Cor.
46.00	A ravine bears E.

Township 9 N. Range 1 E. 6th Principal Meridian

80.00 I Drove Charred Stake, Set post and raised Mound with bench and pits as per instructions for Cor. to Sections, 14, 15, 22 and 23,
Land Mostly level, 1st rate Soil,

East on a random line between Sections 14 and 23,

Variation 11° 30' East,

40.00 Set a post for temporary quarter Sec. Cor.
49.00 A ravine bears N. E.
57.50 A ravine bears N. E.
79.70 Intersected N. and S. line 48 links North of the Cor. to Sections, 13, 14, 23 and 24, from which Cor. I run West on a true line between Sections 14 and 23,

Variation 11° 09' East,

39.85 I Drove Charred Stake Set post and raised Mound with bench and

Township 9 N. Range 1 E. 6th Principal Meridian

pits as per instructions for quarter Sec. Cor.
79.70 The Cor. to Sections, 14, 15, 22 and 23,
Land gently rolling, 1st rate Soil,

North between Sections 14 and 15

Variation 11° 45' East

40.00 I Drove Charred Stake Set post and raised Mound with bench and pits as per instructions for quarter Section Cor.
80.00 I Drove Charred Stake Set post and raised Mound with bench and pits as per instructions for Cor. to Sections, 10, 11, 14, 15,
Land level, 1st rate Soil,

East on a random line between Sections 11 and 14,

Variation 11° 00' East,

18.50 A ravine bears N. E.

Township 9 N. Range 1 E. 6th Principal Meridian

40.00	Set a post for temporary quarter Sec Cor,
79.75	Intersected N and S. line 16 links South of the Cor, to Sections, 11, 12, 13, 14, from which Cor, I run, West on a true line between Sections 11 and 14,
	Variation 11° 07' East,
39.87	I drove charred Stake set post and raised Mound with bench and pits as per instructions for quarter Sec Cor,
79.75	The Cor, to Sections, 10, 11, 14 15, Land level, good rich Soil,
	North between Sections 10, and 11,
	Variation 12° 00' East,
40.00	I drove charred Stake set post and raised Mound with bench and pits as per instructions for quarter Sec Cor
80.00	I drove charred Stake set post and raised Mound with bench and pits as per

Township 9 N. Range 1 E. 6th Principal Meridian,

	instructions for Cor, to Sections, 2, 3, 10, 11, Land Mostly level, good rich Soil,
	East on a random line between Sections 2 and 11,
	Variation 11° 15' East,
40.00	Set a post for temporary quarter Sec Cor,
44.00	West fork of Big Blue River 70 links Wide runs South,
44.50	Enter timber bearing N. and S.
47.50	Leave timber bearing N. and S.
79.90	Intersected N. and S. line at the post Cor, to Sections, 1, 2, 11, 12, from which Cor, I run, West on a true line between Sections 2 and 11,
	Variation 11° 15' East,
39.95	I drove charred Stake set post and raised Mound with bench and pits as per instructions for quarter Sec Cor,
79.90	The Cor, to Sections, 2, 3, 10, 11, Good rich Bottom, not subject to inundation Timber Cottonwood, Ash and Willow,

Township 9 N. Range 1 E. 6th Principal Meridian

North on a random line between Sections 2 and 3,
Variation 11° 30' East,

13.45 West fork of Big Blue river 8 links wide runs, S. E.
40.00 Set a post for temporary quarter Sec. Cor.
79.77 Intersected the North Boundary of the Town=ship 50 lks West of the Cor. to Sections 2 and 3, from which Cor. I run,
South on a true line between Sections 2 and 3,
Variation 11° 09' East,

39.77 Drove charred Stake Set post and raised Mound with bench and pits as per instructions for quarter Sec. Cor.
79.77 The Cor. to Sections, 2, 3, 10, 11,
Land Good rich Bottom, 1st rate Soil
August 11th

North between Sections 33 and 34,
Variation 11° 30' East,

10.00 A ravine bears. E.
40.00 Drove charred Stake, Set post and raised Mound with bench and pits as per

Township 9 N. Range 1 E. 6th Principal Meridian

instructions for quarter Sec. Cor.
67.00 A ravine bears N. E.
80.00 Drove charred Stake Set post and raised Mound with bench and pits as per instructions for Cor. to Sections, 27, 28, 33 and 34,
Land Mostly level, 1st rate Soil,

East on a random line between Sections, 27 and 34,
Variation 11° 30' East,

5.00 A creek 3 links wide runs S. East,
19.00 A ravine bears, N.
30.00 A ravine bears N. E.
40.00 Set a post for temporary quarter Sec. Cor.
79.81 Intersected N. and S. line 70 links S. of the Cor. to Sections, 26, 27, 34 and 35, from which Cor. I run,
West on a true line between Sections 27 and 34,

Variation 12° 00' East,

39.90 Drove charred stake set post and raised mound with bench and pits as per instructions, for quarter sec. cor.

79.81 The cor. to sections, 27, 28, 33, 34, Land gently rolling, 1st rate soil,

---

North between sections, 27 and 28,

Variation 11° 45' East,

6.20 A branch 3 links wide runs, S.E.

19.50 A ravine bears S.E.

40.00 Drove charred stake set post and raised mound with bench and pits as per instructions, for quarter sec. cor.

77.00 A ravine bears E.

80.00 Drove charred stake, set post and raised mound with bench and pits as per instructions for cor. to sections, 21, 22, 27, 28, Land slightly rolling, 1st rate soil,

East on a random line between sections, 22 and 27,

Variation 11° 00' East,

27.00 A ravine bears S.E.

33.00 A ravine bears S.E.

40.00 Set a post for temporary quarter sec. cor.

44.20 A ravine bears South,

79.75 Intersected N. and S. line 100 links South of the cor. to sections, 22, 23, 26, 27, from which cor. I run,

West on a true line between sections 22 and 27,

Variation 11° 45' East,

39.87 Drove charred stake, set post and raised mound with bench and pits as per instructions, for quarter sec. cor.

79.75 The cor. to sections, 21, 22, 27 and 28, Land gently rolling 1st rate soil,

---

North between sections 21 and 22,

Variation 12° 00' East,

40.00 Drove charred stake set post and raised mound with bench and pits as per instructions for quarter Sec. cor.

80.00 Drove charred stake set post and raised mound with bench and pits as per instructions for cor. to Sections, 15, 16, 21, 22,

Land level 1st rate soil,

East on a random line between Sections 15 and 22,

Variation 12° 00' East,

40.00 Set a post for temporary quarter Sec. cor.

79.80 Intersected N. and S. line 40 links North of the cor. to Sections, 14 15 22 23, from which cor. I run,

West on a true line between Sections, 15 and 22,

Variation 11° 43' East,

39.90 Drove charred stake set post and raised mound with bench and pits as per instructions, for quarter Sec. cor.

79.80 The cor. to Sections, 15, 16, 21, 22,

Land level 1st rate soil,

North between Sections, 15 and 16,

Variation 12° 00' East,

40.00 Drove charred stake set post and raised mound with bench and pits as per instructions for quarter Sec. cor.

68.80 A ravine bears N. E.

80.00 Drove charred stake set post and raised mound with bench and pits as per instructions, for cor. to Sections, 9, 10, 15, 16,

Land level, 1st rate soil,

East on a random line between Sections 10 and 15,

Township 9 N. Range 1 E. 6th Principal Meridian

Variation 11° 20' East,

5.00 A ravine bears N. E.

40.00 Set a post for temporary quarter Sec Cor,

50.50 A ravine bears N. E.

56.00 A ravine bears, N.

79.85 Intersected N. and S. line 40 links N. of the Cor to Sections, 10, 11, 14, 15, from which Cor I run,

West on a true line between Sections 10 and 15,

Variation 11° 13' East,

39.93 I Drove Charred Stake Set post and raised Mound with bench and pits as per Instructions for quarter Sec Cor,

79.85 The Cor to Sections, 9, 10, 15, 16,

Land gently rolling, 1st rate Soil,

North between Sections 9 and 10,

Variation 12° 00' East,

40.00 I Drove Charred Stake Set post and raised

Township 9 N. Range 1 E. 6th Principal Meridian

Mound with bench and pits as per Instructions for quarter Sec Cor,

80.00 I Drove Charred Stake Set post and raised Mound with bench and pits as per Instructions for Cor to Sections, 3, 4, 9, 10,

Land gently rolling, 1st rate Soil,

East on a random line between Sections 3 and 10,

Variation 11° 30' East,

14.50 A ravine bears N. E.

40.00 Set a post for temporary quarter Sec Cor,

52.00 A ravine bears N.

65.00 A ravine bears, N.

79.81 Intersected N. and S. line 60 links South of the Cor to Sections, 2, 3, 10, 11, from which Cor I run,

West on a true line between Sections 3 and 10

Variation 11° 56' East,

39.90 I Drove Charred Stake Set post and raised

Township 9. N. Range 1. E. 6th Principal Meridian

	Mound with trench and pits as per instructions for quarter sec. cor.
79.81	The cor. to Sections, 3, 4, 9, 10,
	Land gently rolling 1st rate Soil,
	North on a random line between Sections, 3 and 4,
	Variation 12° 00' East,
6.50	A ravine bears N. E.
16.20	A Spring branch 5 links wide runs N. E.
40.00	Set a post for temporary quarter sec. cor.
55.00	A ravine bears. E.
73.96	West fork of Big Blue River 80 links wide runing, East,
79.76	Intersected the North Boundary of the Township 60 links West of the Cor. to Sections, 3 and 4, from which Cor. I run, South on a true line between Sections, 3 and 4,
	Variation 11° 34' East,
39.76	Drove Charred Stake Set post and raised

Township 9. N. Range 1. E. 6th Principal Meridian

	Mound with trench and pits as per instructions for quarter sec. cor.
79.76	The cor. to Sections, 3, 4, 9, 10,
	Land gently rolling, 1st rate Soil,
	August 12th
	North between Sections 32 and 33,
	Variation 11° 30' East,
24.50	A branch 5 links wide runs. E.
32.00	A ravine bears S. E.
35.70	A ravine bears S. E.
40.00	Drove charred Stake Set post and raised Mound with trench and pits as per instructions, for quarter Section Corner,
80.00	Drove Charred Stake Set post and raised Mound with trench and pits as per instructions for cor. to Sections, 28, 29, 32, 33, Land gently rolling 1st rate, Soil,
	East on a random line between Sections 28 and 33,

Variation 11° 30' East,

40.00 Set a post for temporary quarter Sec. Cor.

72.00 A drain 10 links wide runs S. E.

79.86 Intersected N. and S. line 30 links South of the Cor. to Sections, 27, 28, 33, 34, from which Cor. I run,

West on a true line between Sections, 28 and 33,

Variation 11° 45' East,

39.93 Drove charred stake set post and raised mound with bench and pits as per instructions, for quarter Sec. Cor.

79.86 The Cor. to Sections, 28, 29, 32, 33,

Land gently rolling, 1st rate Soil,

North between Sections 28 and 29,

Variation 11° 45' East,

16.00 A ravine bears S. E.

32.00 A ravine bears S. E.

40.00 Drove charred stake set post and raised mound with bench and pits as per instructions

for quarter Section Corner,

80.00 Drove charred stake set post and raised mound with bench and pits as per instructions for Cor. to Sections, 20, 21, 28, 29,

Land gently rolling, 1st rate Soil,

East on a random line between Sections 21 and 28,

Variation 11° 30' East,

40.00 Set a post for temporary quarter Sec. Cor.

70.50 A ravine bears S. E.

79.75 Intersected N. and S. line 16 links South of the Cor. to Sections, 21, 22, 27, 28, from which Cor. I run,

West on a true line between Sections 21 and 28,

Variation 11° 37' East,

39.87 Drove charred stake set post and raised mound with bench and pits as per instructions for quarter Sec. Cor.

79.75 The Cor. to Sections, 20, 21, 28, 29,

Land mostly level, 1st rate Soil,

North between Sections, 20 and 21,

Variation 11° 45' East,

40.00 Drove Charred Stake Set post and raised Mound with bench and pits as per instructions, for quarter Sec. Cor,

69.00 A ravine bears East,

80.00 Drove Charred Stake Set post and raised Mound with bench and pits as per instructions for Cor, to Sections, 16, 17, 20, 21,

Land gently rolling, 1st rate Soil,

East on a random line between Sections 16 and 21,

Variation 11° 30' East,

14.30 A ravine bears N. E.

17.50 A ravine bears N.

40.00 Set a post for temporary quarter Sec. Cor,

80.00 Intersected N. and S. line 14 links South of the Cor, to Sections, 15, 16, 21, 22, from

which Cor, I run,

West on a true line between Sections, 16 and 21,

Variation 11° 36' East,

40.00 Drove Charred Stake Set post and raised Mound with bench and pits as per instructions, for quarter Section Corner,

80.00 The Cor, to Sections, 16, 17, 20, 21,

Land gently rolling, 1st rate Soil,

North between Sections, 16 and 17,

Variation 11° 45' East,

20.00 A ravine bears, N. W.

31.50 A ravine bears, W.

40.00 Drove Charred Stake Set post and raised Mound with bench and pits as per instructions, for quarter Sec. Cor,

80.00 Drove Charred Stake Set post and

raised Mound with bench and pits as per instructions, for Cor to Sections, 8, 9, 16, 17,
Land gently rolling 1st rate Soil,

East on a random line between Sections 9 and 16,

Variation 11° 30' East,

40.00 Set a post for temporary Quarter Sec Cor,
79.80 Intersected N. and S. line 44 links South of the Cor to Sections, 9, 10, 15, 16, from which Cor I run,
West on a true line between Sections 9 and 16,

Variation 11° 49' East,

39.90 Drove Charred Stake Set post and raised Mound with bench and pits as per instructions, for quarter Sec Cor,
79.80 The Cor to Sections, 8, 9, 16, 17,
Land gently rolling, 1st rate Soil,

North between Sections 8 and 9,

Variation 12° 00' East,

19.80 ~~A ravine bears N. E.~~
19.80 A drain 5 links wide runs N. E.
38.20 A ravine bears N. E.
40.00 Drove Charred Stake Set post and raised Mound with bench and pits as per instructions for quarter Section Cor,
119.50 A ravine bears N. E.
60.00 A ravine bears N. E.
80.00 Drove Charred Stake Set post and raised Mound with bench and pits as per instructions for Cor to Sections, 4, 5, 8, 9,
Land gently rolling 1st rate Soil,

East on a random line between Sections 4 and 9,

Variation 11° 30' East,

10.84 A Spring branch 2 links wide runs N. E.

38.00 A ravine bears N. E.

40.00 Set a post for temporary quarter Sec. Cor.

79.70 Intersected N. and S. line at the Cor. to Sections, 3, 4, 9, 10, from which Cor. I run West on a true line between Sections, 4 and 9,

Variation 11° 30' East,

39.85 Drove charred Stake set post and raised Mound with bench and pits as per instructions, for quarter Sec. Cor.

79.70 The Cor. to Sections, 4, 5, 8, 9,

Land gently rolling, 1st rate Soil,

North on a random line between Sections 4 and 5,

Variation 12° 00' East,

40.00 Set a post for temporary quarter Sec. Cor.

79.20 Intersected the North Boundary of the Township 20 links East of the Cor. to Sections 4 and 5, from which Corner I run,

South on a true line between Sections, 4 and 5,

Variation 12° 00' East,

39.20 Drove charred Stake set post and raised Mound with bench and pits as per instructions, for quarter Sec. Cor.

79.20 The Cor. to Sections, 4, 5, 8, 9,

Land gently rolling, 1st rate Soil,

August 13th

North between Sections 31 and 32,

Variation 11° 30' East,

3.50 A drain 5 links wide runs S. E.

40.00 Drove charred Stake set post and raised Mound with bench and pits as per instructions, for quarter Sec. Cor.

80.00 Drove charred Stake set post and raised Mound with bench and pits as per instructions, for ~~quarter Sec.~~ Cor. to Sections, 29, 30, 31, 32,

Land gently rolling, 1st rate Soil,

East on a random line between Sections 29 and 32,

Variation 11° 30' East,

40.00 Set a post for temporary quarter Sec. Cor.

79.94 Intersected N. and S. line 30 links South of the Cor. to Sections, 28, 29, 32, 33, from which Cor. 9 oak, West on a true line between Sections 29 and 32,

Variation 11° 45' East,

39.97 Drove charred stake set post and raised mound with bench and pits as per instructions for quarter Sec. Cor.

79.94 The Cor. to Sections, 29, 30, 31, 32, Land level, 1st rate Soil,

---

West on a random line between Sections, 30 and 31,

Variation 11° 30' East,

15.00 A ravine bears, N. E.

40.00 Set a post for temporary quarter Sec. Cor.

80.30 Intersected the West Boundary of the Township 30 links North of the Cor. to Sections, 30 and 31, from which Cor. 9 oak, East on a true line between Sections 30 and 31,

Variation 11° 45' East,

40.30 Drove charred stake set post and raised mound with bench and pits as per instructions, for quarter Sec. Cor.

80.30 The Cor. to Sections, 19, 20, 29, 30, Land rolling, 1st rate Soil,

---

North between Sections 29 and 30,

Variation 11° 45' East,

40.00 Drove charred stake set post and raised mound with bench and pits as per instructions for quarter Sec. Cor.

80.00 Drove charred stake set post and raised mound with bench and pits as per instructions for Cor. to Sections

19, 20, 29, 30,
Land gently rolling, good rich Soil,

East on a random line between Sections, 20 and 29,

Variation 11° 30' East,

40.00 Set a post for temporary Quarter Sec. Cor.
80.00 Intersected N. and S. line at the Cor. to Sections, 20, 21, 28, 29, from which Cor. I run West on a true line between Sections 19 and 30,

Variation 11° 30' East,

40.00 Drove charred Stake Set post and raised Mound with bench and pits as per instructions for quarter Sec. Cor.
80.00 The Cor. to Sections, 19, 20, 29, 30, Land level, 1st rate, Soil,

---

West on a random line between Sections 19 and 30,

Variation 11° 30' East,

20.00 A ravine bears S. W.
39.50 A ravine bears N. W.
40.00 Set a post for temporary Quarter Sec. Cor.
73.88 A drain 5 links wide runs N. E.
80.30 Intersected the West Boundary of the Township 46 links North of the Cor. to Sections, 19 and 30 from which Cor. I run East on a true line between Sections 19 and 30,

Variation 11° 51' East,

40.30 Drove charred Stake Set post and raised Mound with bench and pits as per instructions for quarter Sec. Cor.
80.30 The Cor. to Sections, 19, 20, 29, 30, Land gently rolling, 1st rate Soil,

---

North between Sections 19 and 20,

Variation 11° 45' East,

40.00 Drove charred Stake Set post and raised Mound with bench and pits as per

Township 9 N. Range 1 E. 6th Principal Meridian

instructions for quarter Sec Cor

48.50 A ravine bears, N.W.

69.00 A ravine bears, N.W.

80.00 I Drove charred Stake Set post and raised Mound with bench and pits as per instructions for Cor. to Sections, 17, 18, 19, 20,

Land gently rolling, 1st rate Soil

East on a random line between Sections, 17 and 20,

Variation 11° 30' East

~~Set a post for temporary 1/4 Sec Cor~~

40.00 I Drove charred Stake Set post and raised Mound with bench and pits as per instructions for quarter Section Corner,

Corr

80.00 Intersected N. and S. line 6 links South of the Cor. to Sections, 16, 17, 20, 21, from which Cor. I run,

West on a true line between Sections, 17 and 20,

Township 9 N. Range 1 E. 6th Principal Meridian

Variation 11° 33' East,

40.00 I Drove charred Stake Set post and raised Mound with bench and pits as per instructions for quarter Sec Cor,

80.00 The Cor. to Sections, 17, 18, 19, 20,

Land level 1st rate Soil,

West on a random line between Sections 18 and 19,

Variation 11° 30' East,

2.00 A ravine bears N.

32.00 A drain 3 links wide runs N.E.

40.00 Set a post for temporary quarter Sec. Cor.

48.00 A ravine bears N.E.

60.00 A ravine bears N.E.

72.00 A ravine bears N.E.

80.30 Intersected the West Boundary of the Township 30 links North of the Cor. to Sections, 18 and 19, from which Cor. I run,

East on a true line between Sections, 18 and 19,

Variation 11° 45' East,

40.30 I Drove Charred Stake Set post and raised Mound with bench and pits as per instructions for Quarter Sec Cor,

80.30 The Cor, to Sections, 17, 18, 19, 20,

Land gently rolling, good 2d rate Soil,

North between Sections 17 and 18,

Variation 11° 45' East,

37.00 A drain 5 links wide runs N. E.

40.00 I Drove charred Stake Set post and raised Mound with bench and pits as per instructions, for quarter Sec Cor,

50.00 A ravine bears N. E.

56.50 A ravine bears, E.

80.00 I Drove Charred Stake Set post and raised Mound with bench and pits as per instructions, for Cor, to Sections 7, 8, 17, 18,

Land gently rolling, 1st rate Soil,

East on a random line between Sections 8 and 17,

Variation 11° 30' East,

40.00 Set a post for temporary Quarter Sec Cor,

70.50 A drain 6 links wide runs N. E.

80.00 Intersected N. and S. line at the Cor, to Sections, 8, 9, 16, 17, from which Cor, bears West on a true line between Sections 8 and 17,

Variation 11° 30' East,

40.00 I Drove Charred Stake Set post and raised Mound with bench and pits as per instructions for quarter Sec Cor,

80.00 The Cor, to Sections, 7, 8, 17, 18,

Land gently rolling, 1st rate Soil,

West on a random line between Sections 7 and 18,

Variation 12° 00' East,

40.00 Set a post for temporary quarter Sec Cor,

80.20 Intersected West Boundary of the

Township 9 N. Range 1 E. 6th Principal Meridian

Township 40 links North of the Cor. to Sections, 7 and 18, from which Cor. I run,
East on a true line between Sections, 7 and 18,
Variation 12° 17' East,

40.20 Drove Charred Stake, Set post and raised Mound with bench and pits as per instructions for quarter Sec. Cor.

80.20 The Cor. to Sections. 7, 8, 17, 18,
Land gently rolling, 1st rate Soil,

North between Sections, 7 and 8,
Variation 11° 45' East,

38.50 A ravine bears N. E.

40.00 Drove Charred Stake Set post and raised Mound with bench and pits as per instructions for quarter Sec. Cor.

80.00 Drove Charred Stake Set post and raised Mound with bench and pits as per instructions for Cor. to

Township 9 N. Range 1 E. 6th Principal Meridian,

Sections, 5, 6, 7, 8,
Land gently rolling, 1st rate Soil,

East on a random line between Sections, 5 and 8,
Variation 11° 30' East,

40.00 Set a post for temporary Quarter Sec. Cor.

79.54 Intersected N. and S. line 7 links North of the Cor. to Sections 4, 5, 8, 9, from which Cor. I run,
West on a true line between Sections, 5 and 8,
Variation 11° 27' East,

39.77 Drove Charred Stake Set post and raised Mound with bench and pits as per instructions for quarter Sec. Cor.

79.54 The Cor. to Sections, 5, 6, 7, 8,
Land level, good rich Soil,

West on a random line between Sections 6 and 7,

Variation 12° 30' East,

40.00 Set a post for temporary quarter Sec. Cor.

80.33 Intersected the West Boundary of the Township 18 links South of the Cor. to Sections, 6 and 7, from which Cor. Oak,

East on a true line between Sections 6 and 7,

Variation 12° 22' East,

40.33 Drove charred Stake Set post and raised Mound with bench and pits as per instructions, for quarter Section Corner,

80.33 The Cor. to Sections 5, 6, 7, 8, Land level, 1st rate Soil,

---

North on a random line between Sections 5 and 6,

Variation 11° 30' East,

40.00 Set a post for temporary quarter Sec. Cor.

74.00 Enter timber bearing N. W. and S. E.

74.25 West fork of Big Blue River 40 lks Wide runs, N. E.,

~~74.00 Enter timber bearing N. W. and S. E.~~

79.40 Intersected the North Boundary of the Township 40 links East of the Cor. to Sections, 5 and 6, from which Cor. Oak,

South on a true line between Sections 5 and 6,

Variation 11° 47' East,

39.40 Drove charred Stake Set post and raised Mound with bench and pits as per instructions for quarter Sec. Cor.

79.40 The Cor. to Sections, 5, 6, 7, 8, Land level rich Bottom, 1st rate Timber Elm ash and Cottonwood

August 14th

Township 9. N. Range 1. E. 6th " principal Meridian

General Description

The quality of the land in this Township is considerably above the Common average, there is a verry fair proportion of rich bottom land, chiefly Situated on both sides of the West fork of Big Blue River, and is not Subject to inundation,

The uplands are generally rolling, good 1st " and 2d " rate land, and well adapted for Cultivation,

Timber Chiefly Ash, Elm and Cotton wood, there is a fair proportion of good timber along the West fork of Big Blue,

The water in this Township is good and pure, there are numerous fine Springs in the Vicinity of the Big Blu, there is no Stone visible in this Township,

List of Names

A list of the Names of the individuals employed to assist in running, measuring & marking the lines and corners described in the foregoing field notes of Township number Nine, North of the base line of Range Number One East of the Sixth Principal Meridian, Showing the respective capacities in which they acted:

Geo. D. Hand	Flagman
Jas. E. Bowles	Chainman
James Gibson	Chainman
George Bantz	axeman
Patrick Megovern	axeman.

53

x³

2

D. L. Comp^d

2/54

Field Notes

Of the

Subdivision lines of Township No. 10, North of Range No. 1, East of the 6th Principal Meridian in the Territory of Nebraska as Surveyed by James C. Kile Deputy Surveyor Under his Contract No. 248 dated 12th July 1858,

Subdivision Commenced August 23d 1858

Subdivision Completed August 28th 1858,

Exd C.C.

notes extracted

Platted E.M.

Names and duties of assistants,

Geo D Hand Flayman

Jas E. Bowles Chainman

James Gibson Chainman

George Bantz Axeman

Patrick Meyovern Axeman

Township 10 N. Range 1 East 6th P. M.



5.3

55

1/2
57

To determine the proper adjustment of my Compass for Subdividing this Township, I Commence at the Cor, to Townships 9 and 12 N. R. 1. and 2, East and run North on a blank line along the East Boundary of Sections 36,

Variation 11° 00' East,

40.00 To a point 35 links East of the quarter Sec. Cor

80.00 To a point 7 links East of the Cor, to Sections 25 and 36,

To retrace this line or run Parallel thereto my Compass must be adjusted to a Variation of 11° 30' East,

Subdivision Commenced August 23d 1858 From the Cor, to Sections, 1, 2, 35 and 36, on the South Boundary of the Township I run North between Sections 35 and 36,

Variation 11° 30' East,

2.00 A ravine bears, S, W,

10.00 A ravine bears S, W,

53

5. 2/60

40.00 I Drove Charred Stake Set post and raised Mound with bench and pits as per instructions for quarter Sec Cor,

80.00 I Drove Charred Stake Set post and raised Mound with bench and pits as per instructions for Cor, to Sections 25, 26, 35, and 36,

Land gently rolling, good 2d rate

East on a random line between Sections 25 and 36,

Variation 11° 30' East,

16.00 A ravine bears S. W.

40.00 Set a post for temporary quarter Sec Cor,

80.00 Intersected the East Boundary of the Township at the post Cor, to Sections 25 and 36, from which Cor, I run,

West on a true line between Sections 25 and 36,

Variation 11° 30' East,

40.00 I Drove Charred Stake Set post and raised Mound with bench and pits as per

instructions for quarter Sec Cor,

80.00 The Cor, to Sections, 25, 26, 35 and 36,

Land gently rolling, 1st rate Soil,

North between Sections 25 and 26,

Variation 11° 30' East,

40.00 I Drove charred Stake Set post and raised Mound with bench and pits as per instructions, for quarter Sec Cor,

80.00 I Drove charred Stake Set post and raised Mound with bench and pits as per instructions for Cor, to Sections, 23, 24, 25, 26,

Land Mostly level, 1st rate Soil,

East on a random line between Sections 24 and 25,

Variation 11° 30' East,

40.00 Set a post for temporary quarter Sec Cor,

79.82 Intersected the East Boundary of the Township 10 links South of the Cor, to

Township 10 N. Range 1 E. 6th Principal Meridian

Sections, 24 and 25, from which Cor. Bears West on a true line between Sections 24 and 25,

Variation 11° 34' East,

39.91 Drove charred Stake set post and raised Mound with bench and pits as per instructions for quarter Section Cor.

79.82 The Cor. to Sections, 23, 24, 25, 26, Land gently rolling, 1st rate Soil,

---

North between Sections 23 and 24,

Variation 11° 30' East,

7.00 A ravine bears E.

23.00 A ravine bears E.

40.00 Drove charred Stake set post and raised Mound with bench and pits as per instructions for quarter Sec. Cor.

46.00 A ravine bears East,

Township 10 N. Range 1 E. 6th Principal Meridian

73.00 A ravine bears S. E.

80.00 Drove charred Stake set post and raised Mound with bench and pits as per instructions for Cor. to Sections, 13, 14, 23, 24, Land gently rolling 1st rate Soil,

---

East on a random line between Sections 13 and 24,

Variation 11° 30' East,

36.00 A ravine bears S. W.

40.00 Set a post for temporary quarter Sec. Cor.

46.25 A ravine bears S. W.

79.60 Intersected the East Boundary of the Township 80 links South of the Cor. to Sections, 13 and 24, from which Cor. Bears, West on a true line between Sections 13 and 24,

Variation 12° 00' East

Township 10. N. Range 1. E. 6th Principal Meridian

39.80	I Drove charred Stake Set post and raised Mound with bench and pits as per instructions for quarter Sec. Cor.
79.60	The Cor. to Sections, 13, 14, 23, 24, Land gently rolling, 1st rate Soil,
	North between Sections, 13 and 14, Variation 12° 00' East,
6.25	A ravine bears, S,
40.00	I Drove charred Stake Set post and raised Mound with bench and pits as per instructions, for quarter Sec. Cor.
80.00	I Drove charred Stake Set post and raised Mound with bench and pits as per instructions for Cor. to Sections, 11, 12, 13, 14, Land gently rolling. 1st rate Soil,
	East on a random line between Sections

Township 10. N. Range 1. E. 6th Principal Meridian

	12 and 13, Variation 12° 00' East,
40.00	Set a post for temporary quarter Sec. Cor.
80.00	Intersected the East Boundary of the Township 15 links, S, of the post Cor. to Sections, 12 and 13, from which Cor. I run, West on a true line between Sections 12 and 13, Variation 12° 00' East
40.00	I Drove charred Stake Set post and raised Mound with bench and pits as per instructions for quarter Section Cor.
80.00	The Cor. to Sections, 11, 12, 13, 14, Land level; 1st rate Soil,
	North between Sections 11 and 12, Variation 11° 45' East,
40.00	I Drove charred Stake Set post and

raised Mound with trench and pits as per instructions for quarter Sec. Cor.

43.00 A ravine bears, S. W.

80.00 Drove charred Stake Set post and raised Mound with trench and pits as per instructions for Cor. to Sections, 1, 2, 11, 12,

Land gently rolling, 1st rate Soil,

East on a random line between Sections, 1 and 12,

Variation 12° 00' East,

5.00 A ravine bears, S. W.

40.00 Set a post for temporary quarter Sec. Cor.

79.60 Intersected the East Boundary of the Township 48 links South of the Cor. to Sections, 1 and 12, from which Cor. I run,

West on a true line between Sections 1 and 12,

Variation 12° 21' East,

39.80 Drove charred Stake Set post and raised Mound with trench and pits as per instructions for quarter Sec. Cor.

79.60 The Cor. to Sections, 1, 2, 11, 12,

Land level, 1st rate Soil,

North on a random line between Sections 1 and 2,

Variation 12° 15' East,

40.00 Set a post for temporary quarter Sec. Cor.

49.00 A ravine bears S. E.

80.57 Intersected the North Boundary of the Township 50 links East of the Cor. to Sections 1 and 2, from which Cor. I run,

South on a true line between Sections 1 and 2,

Variation 12° 36' East,

Township 10. N. Range 1. E. 6th Principal Meridian

40.57 I drove charred Stake set post and raised Mound with bench and pits as per instructions for quarter Sec Cor

80.57 The Cor to Sections, 1, 2, 11, 12,
Land Mostly level, 1st rate Soil,
August 24th

North between Sections 34 and 35,
Variation 11° 30' East,

40.00 I drove charred Stake set post and raised Mound with bench and pits as per instructions for quarter Sec Cor

80.00 I drove charred Stake set post and raised Mound with bench and pits as per instructions for Cor to Sections, 26, 27, 34 and 35,
Land gently rolling, 1st rate Soil,

East on a random line between Sections

Township 10. N. Range 1. E. 6th Principal Meridian

26 and 35,
Variation 11° 30' East,

40.00 Set a post for temporary quarter Sec Cor

60.00 A ravine bears N. W.

77.81 Intersected N. and S. line 20 links South of the Cor to Sections, 25, 26, 35, 36, from which Cor I run;
West on a true line between Sections 26 and 35,
Variation 11° 39' East,

39.90 I drove charred Stake set post and raised Mound with bench and pits as per instructions for quarter Sec Cor

79.81 The Cor to Sections, 26, 27, 34 and 35,
Land gently rolling, 1st rate Soil,

North between Sections 26 and 27,
Variation 11° 45' East,

29.00 A ravine bears, N. E.

40.00 ~~Set a post for~~ Drove charred Stake Set post and raised Mound with bench and pits as per instructions for quarter Sec. cor.

80.00 Drove charred Stake Set post and raised Mound with bench and pits as per instructions for cor. to Sections, 22, 23, 26, 27,
Land level, 1st rate Soil,

East on a random line between Sections 23 and 26,

Variation 11° 30' East,

40.00 Set a post for temporary quarter Sec. cor.

79.50 Intersected N. and S. line 70 links South of the cor. to Sections, 23, 24, 25, 26, from which cor. I run,
West on a true line between Sections, 23 and 26,

Variation 12° 00' East,

39.75 Drove charred Stake Set post and raised Mound with bench and

pits as per instructions for quarter Sec. cor.

79.50 The cor. to Sections, 22, 23, 26, 27,
Land level, 1st rate Soil,

North between Sections, 22 and 23,

Variation 12° 00' East,

40.00 Drove charred Stake Set post and raised Mound with bench and pits as per instructions for quarter Sec. cor.

80.00 Drove charred Stake Set post and raised Mound with bench and pits as per instructions, for cor. to Sections, 14, 15, 22 and 23,
Land level, good 2d rate Soil,

East on a random line between Sections 14 and 23,

Variation 12° 00' East,

40.00 Set a post for temporary quarter Sec. cor.

42.00 A ravine bears, N. E.

Township 10 N. Range 1 E. 6th Principal Meridian

67.00 A ravine bears N.E.

80.00 Intersected N. and S. line 60 links South of the Cor. to Sections, 13, 14, 23 and 24, from which Cor. I run,

West on a true line between Sections, 14 and 23,

Variation 12° 26' East

40.00 Drove Charred Stake Set post and raised Mound with bench and pits as per instructions for quarter Sec. cor.

80.00 The Cor. to Sections, 14, 15, 22, 23,

Land gently rolling, good 2d rate soil

North between Sections, 14 and 15,

Variation 12° 01' East,

40.00 Drove Charred Stake Set post and raised Mound with bench and pits as per instructions for quarter Sec. cor.

80.00 Drove Charred Stake Set post and raised Mound with bench and pits as per instructions for cor. to Sections, 10, 11, 14, 15,

Township 10 N. Range 1 E. 6th Principal Meridian

Land level, good, 2d rate,

East on a random line between Sections, 11 and 14,

Variation 12° 30' East,

21.00 A ravine bears S.E.

40.00 Set a post for temporary quarter Sec. cor.

52.00 A ravine bears S.

79.33 Intersected the N. and S. line 4 links North of the Cor. to Sections, 11, 12, 13, 14, from which Cor. I run

West on a true line between Sections, 11 and 14,

Variation 12° 28' East,

39.66 Drove Charred Stake Set post and raised Mound with bench and pits as per instructions, for quarter Sec. cor.

79.33 The Cor. to Sections, 10, 11, 14 15,

Land level, 1st rate Soil.

North between Sections 10 and 11,

Variation 12° 15' East,

3.5[illegible] A ravine bears, E.

40.00 Drove charred Stake, Set post and raised Mound with bench and pits as per instructions, for quarter Sec. Cor.

80.00 Drove charred Stake Set post and raised Mound with bench and pits as per instructions for Cor. to Sections, 2, 3, 10, 11,

Land mostly level, 1st rate Soil

East on a random line between Sections 2 and 11,

Variation 12° 30' East,

40.00 Set a post for temporary quarter Sec. Cor.

44.00 A ravine bears, S.

80.10 Intersected the N. and S. line 10 links North of the Cor. to Sections, 1, 2, 11, 12, from which Cor. I run,

West on a true line between Sections 2 and 11,

Variation 12° 26' East,

40.05 Drove charred Stake Set post and raised Mound with bench and pits as per

instructions for quarter Sec. Cor.

80.10 The Cor. to Sections, 2, 3, 10, 11,

Land nearly level, 1st rate Soil,

North on a random line between Sections 2 and 3,

Variation 12° 15' East,

40.00 Set a post for temporary quarter Sec. Cor.

80.50 Intersected the North Boundary of the Town=Ship 70 links East of the Cor. to Sections, 2 and 3, from which Cor. I run,

South on a true line between Sections 2 and 3,

Variation 12° 45' East,

40.50 Drove charred Stake, set post and raised Mound with bench and pits as per instru=ctions for quarter Sec. Cor.

80.50 The Cor. to Sections, 2, 3, 10, 11,

Land level, 1st rate Soil,

August 25th

North between Sections, 33 and 34,

53

18/76

Township 10. N. Range 1. E. 6th Principal Meridian

Variation 11° 45' East,

40.00 Drove charred stake set post and raised mound with trench & pits, as per instructions for qr. sec. cor.

43.00 A ravine bears S. W.

71.50 A ravine bears S. W.

80.00 Drove charred stake set post and raised mound with bench and pits as per instructions for quarter cor. to Sections 27, 28, 33 and 34,

Land gently rolling, good 2d rate

East on a random line between Sections 27 and 34,

Variation 11° 45' East,

31.25 A ravine bears South,

40.00 Set a post for temporary quarter sec. cor.

42.75 A ravine bears S.

79.70 Intersected N. and S. line 25 links South of the cor. to Sections 26, 27, 34 and 35, from which cor. I run,

West on a true line between Sections 27

19 X/77

Township 10. N. Range 1. E. 6th Principal Meridian

and 34,

Variation 11° 36' East,

39.85 Drove charred stake set post and raised mound with bench and pits as per instructions for quarter sec. cor.

79.70 The cor. to Sections, 27, 28, 33 and 34, Land gently rolling good, 2d rate soil,

---

North between Sections 27 and 28,

Variation 11° 45' East,

40.00 Drove charred stake set post and raised mound with bench and pits as per instructions for quarter sec. cor.

62.00 A ravine bears S. W.

75.00 A ravine bears S. E.

80.00 Drove charred stake set post and raised mound with bench and pits as per instructions for cor. to Sections, 21, 22, 27, 28,

Land gently rolling 2d rate soil

Township 10 N. Range 1 E. 6th Principal Meridian

East on a random line between Sections 22 and 27,

Variation 12° 00' East,

18.50 A raine bears S. W.

40.00 Set a post for temporary quarter sec. cor.

79.50 Intersected N. and S. line 100 links South of the cor. to Sections, 22, 23, 26 and 27, from which cor. I run,

West on a true line between Sections 22 and 27,

Variation 12° 43' East,

39.75 Drove charred Stake Set post and raised Mound with bench and pits as per instructions for quarter sec. cor.

79.50 The cor. to Sections, 21, 22, 27, 28,

Land gently rolling, 1st rate Soil,

North between Sections 21 and 22,

Variation 12° 30' East

40.00 Drove charred Stake Set post and

Township 10 N. Range 1 E. 6th Principal Meridian

raised Mound with bench and pits as per instructions for quarter sec. cor.

80.00 Drove charred Stake Set post and raised Mound with bench and pits as per instructions for cor. to Sections, 15, 16, 21, 22,

Land level, 1st rate Soil,

East on a random line between Sections 15 and 22,

Variation 12° 15' East,

40.00 Set a post for temporary Quarter sec. cor.

80.00 Intersected N. and S. line 6 links North of the cor. to Sections, 14, 15, 22 and 23, from which cor. I run,

West on a true line between Sections 15 and 22

Variation 12° 12' East,

40.00 Drove charred Stake Set post and raised Mound with bench and pits as per instructions, for quarter sec. cor.

80.00 The cor. to Sections, 15, 16, 21, 22,

Land level, 1st rate Soil,

North between Sections 15 and 16,
Variation 12° 15' East,
29.50 A ravine bears S.W.
40.00 Drove charred Stake set post and raised Mound with bench and pits as per instructions, for quarter sec. cor.
80.00 Drove charred Stake set post and raised Mound with bench and pits as per instructions for cor. to Sections, 9, 10, 15, 16,
Land gently rolling, 1st rate soil,

East on a random line between Sections 10 and 15,
Variation 12° 15' East,
40.00 Set a post for temporary quarter sec. cor.
80.30 Intersected N. and S. line 4 links North of the Cor. to Sections, 10, 11, 14, 15, from which Cor. I run,
West on a ~~random~~ true line between Sections 10 and 15,
Variation 12° 13' East,
40.15 Drove charred Stake set post and raised

Mound with bench and pits as per instructions for quarter sec. cor.
80.30 The cor. to Sections, 9, 10, 15, 16,
Land mostly level, 1st rate soil,

North between Sections 9 and 10,
Variation 12° 00' East
40.00 Drove charred Stake set post and raised Mound with bench and pits as per instructions for quarter sec. cor.
80.00 Drove charred Stake set post and raised Mound with bench and pits as per instructions for cor. to Sections, 3, 4, 9, 10,
Land level, 1st rate soil,

East on a random line between Sections 3 and 10,
Variation 12° 15' East,
40.00 Set a post for temporary quarter sec. cor.
79.95 Intersected N. and S. line at the Cor. to

Sections, 2, 3, 10, 11, from which Cor. I run,
West on a true line between Sections, 3 and 10,
Variation 12° 15' East,

39.97 Drove charred Stake Set post and raised
Mound with trench and pits as per
instructions, for quarter Section Cor,

79.95 The Cor, to Sections, 3, 4, 9, 10,
Land level, 2d rate Soil,

North on a random line between Sections
3 and 4,
Variation 12° 15' East,

40.00 Set a post for temporary quarter Sec, Cor,

80.44 Intersected the North Boundary of the Town-
ship 50 links East of the Cor, to Sections
3 and 4, from which Cor. I run,
South on a true line between Sections 3 and 4,
Variation 12° 36' East,

40.44 Drove charred Stake Set post and raised
Mound with trench and pits as per

instructions for quarter Sec, Cor,

80.44 The Cor, to Sections, 3, 4, 9, 10,
Land level, Good 2d rate Soil,
August 26th

North between Sections 32 and 33,
Variation 12° 00' East,

12.00 Enter timber bearing N.W. and, S.E.

14.00 West fork of Big Blue River 60 links
Wide runs S.E.

16.00 Leave timber bearing N.W. and S.E.

40.00 Drove charred Stake Set post and raised
Mound with trench and pits as per
instructions for quarter Sec, Cor,

80.00 Drove charred Stake Set post and
raised Mound with trench and
pits as per instructions, for Cor, to
Sections, ~~27, 28, 33, 34,~~ 28, 29, 32, 33,
Land gently rolling, Good 2d rate
Timber Cottonwood, Ash and Willow,

Township 10. N. Range 1. E. 6th Principal Meridian

East on a random line between Sections, 28 and 33,
Variation 12° 00' East,

8.00 A ravine bears S.

40.00 Set a post for temporary quarter Sec Cor,

80.00 Intersected N. and S. line at the Cor, to Sections 27, 28, 33 and 34, from which Cor, I run,
West on a true line between Sections 28 and 33,
Variation 12° 00' East,

40.00 Drove charred stake set post and raised mound with bench and pits as per instructions, for quarter Sec Cor,

80.00 The Cor, to Sections, 28, 29, 32, 33,
Land gently rolling, Good 2d rate Soil,

North between Sections 28 and 29,
Variation 11° 45' East,

40.00 Drove charred stake set post and raised mound with bench and pits as per instructions for quarter Sec Cor,

42.50 A ravine bears East

Township 10. N. Range 1. E. 6th Principal Meridian

48.75 A ravine bears E

68.50 A ravine bears S. E.

80.00 Drove charred stake set post and raised mound with bench and pits as per instructions for Cor, to Sections, 20, 21, 28, 29,
Land gently rolling, good 2d rate Soil

East on a random line between Sections 21 and 28,
Variation 12° 00' East,

16.00 A ravine bears S.

40.00 Set a post for temporary quarter Sec, Cor,

77.00 A ravine bears S.

79.83 Intersected N. and S. line at the Cor, to Sections, 21, 22, 27, 28, from which Cor, I run,
West on a true line between Sections 21 and 28,
Variation 12° 00' East,

39.91 Drove charred stake set post and

raised Mound with bench and pits
as per instructions for quarter Sec. Cor.
79.83 The Cor. to Sections, 20, 21, 28, 29,
Land gently rolling, 2d rate Soil

North between Sections, 20 and 21,
Variation 12° 15' East,
23.50 A ravine bears, W.
40.00 I Drove Charred Stake Stake Set post and
raised Mound with bench and pits
as per instructions for quarter Sec. Cor.
80.00 I Drove Charred Stake Set post and raised
Mound with bench and pits as per
instructions, for Cor. to Sections, 16, 17, 20, 21,
Land gently rolling, 2d rate Soil,

East on a random line between Sections,
16 and 21,
Variation 12° 00' East
29.00 A ravine bears, E.

40.00 Set a post for temporary quarter Sec. Cor.
79.40 Intersected N. and S. line 2 C limits
North of the Cor. to Sections, 15, 16, 21 and
22, from which Cor. I run,
West on a true line between Sections
16 and 21,
Variation 11° 31' East,
39.70 I Drove Charred Stake Set post and
raised Mound with bench and pits
as per instructions for quarter Sec. Cor.
79.40 The Cor. to Sections, 16, 17, 20, 21,
Land gently rolling; 2d rate Soil

North between Sections, 16 and 17,
Variation 12° 30' East,
28.00 A ravine bears, W.
40.00 I Drove Charred Stake Set post and raised
mound with bench and pits as per instructions for
quarter Sec. Cor.
45.50 A ravine bears, N. W.
80.00 I Drove Charred Stake Set post and raised
Mound with bench and pits as per

instructions for Cor. to Sections, 8, 9, 16, 17,
Land gently rolling, 2d rate Soil,

East on a random line between Sections 9 and 16,
Variation 12° 00' East,
40.00 Set a post for temporary quarter Sec. Cor.
79.81 Intersected the N. and S. line 50 links North of the Cor. to Sections, 9, 10, 15 and 16, from which Cor. I run,
West on a true line between Sections 9 and 16,
Variation 11° 39' East,
39.90 I drove charred Stake set post and raised Mound with bench and pits as per instruction=s, for quarter Sec. Cor.
79.81 The Cor. to Sections, 8, 9, 16, 17,
Land gently rolling, 1st rate Soil,

North between Sections 8 and 9,
Variation 12° 30' East,
15.50 A ravine bears S. W.

40.00 I drove charred Stake set post and raised Mound with bench and pits as per instructions, for quarter Sec. Cor.
80.00 I drove charred Stake set post and raised Mound with bench and pits as per instructions for Cor. to Sections, 4, 5, 8, 9,
Land level, 1st rate Soil,

East on a random line between Sections 4 and 9,
Variation 11° 30' East,
40.00 Set a post for temporary quarter Sec. Cor.
80.50 Intersected N. and S. line 6 links South of the Cor. to Sections, 3, 4, 9, 10, from which Cor. I run,
West on a true line between Sections 4 and 9,
Variation 11° 33' East,
40.25 I drove charred Stake set post and raised Mound with bench and pits as per instructions for

	quarter Sec. cor.
80.50	The cor. to Sections, 4, 5, 8, 9,
	Land level, 1st rate Soil,
	North on a random line between Sections 4 and 5,
	Variation 12° 15' East,
40.00	Set a post for temporary quarter Sec. cor.
80.25	Intersected the North Boundary of the Township 10 links West of the cor. to Sections, 4 and 5, from which cor. I run, South on a true line between Sections 4 and 5,
	Variation 12° 11' East,
40.25	Drove charred Stake set post and raised mound with trench and pits as per instructions, for quarter Sec. cor.
80.25	The cor. to Sections, 4, 5, 8, 9,
	Land level, 1st rate Soil,
	August 27th

	North between Sections 31 and 32,
	Variation 12° 00' East,
20.25	West fork of Big Blue River 50 links wide runs West,
4.50	Same River 35 links wide runs S. E. and leave timber bearing West and S. E.
40.00	Drove charred Stake set post and raised mound with trench and pits as per instructions for quarter Sec. cor.
58.75	A creek 20 links wide runs S. E. Water good
80.00	Drove charred Stake set post and raised mound with trench and pits as per instructions for cor. to Sections, 29, 30, 31, 32, Land gently rolling, good rich Soil
	East on a random line between Sections 29 and 32
	Variation 12° 00' East,
40.00	Set a post for temporary quarter Sec. cor.
80.00	Intersected N. and S. line at the cor. to Sections, 28, 29, 32 and 33, from

Which Cor. I run,
West on a true line between Sections 29 and 32,
Variation 12° 00' East,

40.00 Drove charred stake, set post and raised mound with bench and pits as per instructions for quarter Sec Cor,

80.00 The Cor. to Sections, ~~28, 29, 32 and 33~~ 29, 30, 31, 32,
Land gently rolling, 1st rate soil,

West on a random line between Sections 30 and 31,
Variation 12° 00' East,

11.50 A creek 40 links wide runs, S. E.,

40.00 Set a post for temporary quarter Sec Cor,

80.20 Intersected the West Boundary of the Township 60 links North of the Cor. to Sections, 30 and 31, from which Cor. I run,
East on a true line between Sections 30 and 31,
Variation 12° 26' East,

40.20 Drove charred stake set post and raised

mound with bench and pits as per instructions for quarter Sec Cor,

80.20 The Cor. to Sections, 29, 30, 31, 32,
Land gently rolling, 1st rate soil,

North between Sections 29 and 30,
Variation 12° 00' East,

40.00 Drove charred stake set post and raised mound with bench and pits as per instructions for quarter Sec Cor.

80.00 Drove charred stake set post and raised mound with bench and pits as per instructions for Cor. to Sections, 19, 20, 29, 30,
Land gently rolling 1st rate soil,

East on a random line between Sections 20 and 29,
Variation 12° 00' East,

15.00 A ravine bears South

Township 10. N. Range 1. E. 6th Principal Meridian

40.00 Set a post for temporary quarter Sec. Cor.
50.00 A ravine bears S.
75.00 A ravine bears S.
79.92 Intersected N. and S. line 30 links North of the Cor. to Sections, 20, 21, 28, 29, from which Cor. I run,
West on a true line between Sections 20 and 29,
Variation 11° 39' East,
39.96 I Drove charred Stake Set post and raised Mound with bench and pits as per instructions for quarter Sec. Cor.
79.92 The Cor. to Sections, 19, 20, 29, 30,
Land gently rolling, 1st rate Soil,

West on a random line between Sections 19 and 30,
Variation 12° 30' East,
12.00 A ravine bears S. W.
40.00 Set a post for temporary quarter Sec. Cor.

Township 10. N. Range 1. E. 6th Principal Meridian

60.00 A ravine bears S. W.
80.30 Intersected the West Boundary of the Township 30 links North of the Cor. to Sections, 19 and 30, from which Cor. I run,
East on a true line between Sections, 19 and 30,
Variation 12° 45' East,
40.30 I Drove charred Stake Set post and raised Mound with bench and pits as per instructions for quarter Sec. Cor.
80.30 The Cor. to Sections, 19, 20, 29, 30,
Land gently rolling, 1st rate Soil,

North between Sections 19 and 20,
Variation 12° 30' East,
40.00 I Drove charred Stake Set post and raised Mound with bench and pits as per instructions for quarter Sec. Cor.
80.00 I Drove charred Stake Set post and raised Mound with bench and pits as per instructions for Cor. to Sections,

17, 18, 19, 20,
Land gently rolling, 1st rate soil,

East on a random line between Sections, 17 and 20,
Variation 11° 30' East,

37.00 A ravine bears S. E.
40.00 Set a post for ~~qua~~ temporary quarter Sec. cor.
40.50 A ravine bears, S. W.
68.00 A ravine bears, S. W.
80.10 Intersected N. and S. line 25 links North of the Cor. to Sections, 16, 17, 20, 21, from which Cor. I run,
West on a true line between Sections, 17 and 20,
Variation 11° 19' East,
40.05 Drove charred stake set post and raised mound with bench and pits as per instructions for quarter Sec. Cor.
80.10 The Cor. to Sections, 17, 18, 19, 20,
High rolling prairie 1st rate soil,

West on a random line between Sections 18 and 19,
Variation 13° 00' East,
40.00 Set a post for temporary quarter Sec. cor.
68.00 A ravine bears S. W.
80.00 Intersected the West Boundary of the Township at the post cor. to Sections 18 and 19, from which Cor. I run,
East on a true line between Sections, 18 and 19,
Variation 13° 00' East,
40.40 Drove charred stake set post and raised mound with bench and pits as per instructions for quarter Sec. cor.
80.40 The Cor. to Sections, 17, 18, 19, 20,
Land level, 1st rate soil,

North between Sections, 17 and 18,
Variation 12° 30' East,
28.00 A ravine bears East,
40.00 Drove charred stake set post and

raised Mound with bench and pits as per instructions for quarter Sec. Cor.

80.00 I Drove charred Stake Set post and raised Mound with bench and pits as per instructions for Cor. to Sections, 7, 8, 17, 18,

High rolling Prarie, 1st rate Soil,

East on a random line between Sections 8 and 17,

Variation 11° 30' East,

14.00 A ravine bears N. E.

30.00 A ravine bears S. E.

40.00 Set a post for temporary Quarter Sec. Cor.

80.00 Intersected N. and S. line at the Cor. to Sections, 8, 9, 16, 17, from which Cor. I run

West on a true line between Sections 8 and 17,

Variation 11° 30' East,

40.00 I Drove charred Stake Set post and raised Mound with bench and

pits as per instructions for quarter Sec. Cor.

80.00 The Cor. to Sections, 7, 8, 17, 18,

Land gently rolling, 1st rate Soil,

West on a random line between Sections 7 and 18,

Variation 12° 45' East,

40.00 Set a post for temporary quarter Sec. Cor.

80.20 Intersected the West Boundary of the Township at the Cor. to Sections, 7 and 18, from which Cor. I run,

East on a true line between Sections 7 and 18,

Variation 12° 45' East,

40.20 I Drove charred Stake Set post and raised Mound with bench and pits as per instructions for quarter Sec. Cor.

80.20 The Cor. to Sections, 7, 8, 17, 18,

Land level 1st rate Soil,

North between Sections 7 and 8,

Variation 12° 30' East,

37.50 A ravine bears East

40.00 Drove charred stake set post and raised mound with bench and pits as per instructions for quarter Sec Cor,

58.80 A ravine bears S.E.

80.00 Drove charred stake set post and raised mound with bench and pits as per instructions for Cor, to Sections, 5, 6, 7, 8, Land mostly level, 1st rate Soil,

---

East on a random line between Sections 5 and 8,

Variation 11° 30' East,

26.00 A ravine bears S.W.

40.00 Set a post for temporary quarter Sec Cor,

58.00 A ravine bears, S.W.

80.00 Intersected N. and S. line at the Cor, to Sections, 4, 5, 8 and 9,

from which Cor I run,

West on a true line between Sections 5 and 8,

Variation 11° 30' East,

40.00 Drove charred stake set post and raised mound with bench and pits as per instructions for quarter Sec Cor,

80.00 The Cor, to Sections, 5, 6, 7, 8, Land gently rolling, 1st rate Soil,

---

West on a random line between Sections, 6 and 7,

Variation 12° 45' East,

40.00 Set a post for temporary quarter Section Corner,

80.30 Intersected the West Boundary of the Township 10 links North of the post Cor, to Sections, 6 and 7, from which Cor I run,

Township 10. N. Range 1. E. 6th Principal Meridian

East on a true line between Sections, 6 and 7,

Variation 12° 49' East,

40.30 I Drove charred Stake Set post and raised Mound with bench and pits as per instructions for quarter Sec. Cor.

80.30 The Cor. to Sections, 5, 6, 7, 8,

Land level, 1st rate Soil,

North on a random line between Sections, 5 and 6,

Variation 12° 15' East,

29.00 A ravine bears S. E.,

33.00 A ravine bears S. E.

40.00 Set a post for temporary quarter Sec. Cor.

80.30 Intersected the North Boundary of the Township 20 links West of the Cor. to Sections 5 and 6, from which Cor. I run,

South on a true line between Sections 5 and 6,

Variation 12° 06' East,

Township 10. N. Range 1. E. 6th Principal Meridian

40.20 I Drove charred Stake Set post and raised Mound with bench and pits as per instructions for quarter Section Cor.

80.30 The Cor. to Sections, 5, 6, 7, 8,

Land gently rolling 1st rate Soil,

August 28th 1858,

General Description

The quality of land in this Township is Considerably above the Common average,

The land is generally rolling, good 1st and 2d rate, and well adapted for Cultivation, there is no timber Except along the West fork of Big Blue River, and Creeks, in Section 32, in this Township,

List of Names

A list of the Names of the individuals employed to assist in running, measuring, or marking the lines and corners described in the foregoing field Notes of Township number Ten North of the base line of Range number One East of the Sixth Principal Meridian, showing the respective capacities in which they acted:

Geo. D. Hand.	Flagman
Jas. E. Bowles	Chainman
James Gibson	Chainman
George Bantz	Axeman
Patrick Megovern	Axeman

Field Notes,
of the
Subdivision lines of Township No. 11
North of Range No 1 East of the
6th Principal Meridian in the
Territory of Nebraska. as Survey
=ed by James C Kile deputy
Surveyor under his Contract No
248 dated 12th July 1838.

Subdivision Commenced Augt 30th 1838
Subdivision Completed Sept 4th " 1838

Platted by E.M.

Names and duties of Assistants,

Geo D Hand Flagman
Jas. E. Bowles Chainman
James Gibson Chainman
George Bartz Axeman
Patrick Mgouern Axeman

Township 11 N. Range 1 East 6th P. M.



Township 11 N. Range 1 E. 6th Principal Meridian

To determine the Proper adjustment of my Compass for Subdividing this Township, I Commence at the Corner to Townships 10 and 11 N. R. 1 and 2 E. and run North on a blank line along the East Boundary of Section 36,

Variation 11° 30' East

40.12 To a point 63 links East of the quarter Section Corner

80.18 To a point 111 links East of the Cor. to Sections 25, and 36,

To retrace this line or run parallel thereto, my Compass must be adjusted to a Variation of 12° 18' East

Subdivision Commenced August 30th, 1838

From the Corner to Sections 1, 2, 35 and 36, On the South Boundary of the Township I run,

North between Sections 35 and 36,

Variation 12° 18' East,

Township 11 N. Range 1 E. 6th Principal Meridian

40.00 Drove Charred Stake, Set post and raised Mound with trench and pits as per instructions for quarter Section Corner

80.00 Drove Charred Stake Set post and raised Mound with trench and pits as per instructions for Cor. to Sections 25, 26, 35 and 36,

Land level Soil 2d rate

East on a Random line between Sections 25 and 36.

Variation 12° 26' East

40.00 Set a post for temporary quarter Sec. Cor.

80.00 Intersected the East Boundary at post Corner to Sections 25 and 36, from which Cor I run

West on a true line between Sections 25 and 36.

Variation 12° 26' East

40.00 Drove a Charred Stake Set post and

Township 11 N. Range 1 E 6th principal Meridian

raised mound with trench and pits as per instructions for quarter Sec. Cor.

80.00 The Cor. to Sections 25, 26, 35 and 36

Land level Soil 1st rate

North between Sections 25 and 26

Variation 12° 18' East

40.00 Drove a Charred Stake Set post and raised mound with trench and pits as per instructions for quarter Sec. Cor.

80.00 Drove Charred Stake Set post and raised mound with trench and pits as per instructions for Cor. to Sections 23, 24, 25 and 26,

Land level, Soil 1st rate,

East on a random line between Sections 24 and 25,

Variation 12° 30' East

40.00 Set a post for temporary quarter Sec. Cor.

Township 11 N. Range 18 E. 6th Principal Mer.

67.00 A Ravine bears N.E.

80.20 Intersected the East Boundary of the Town-ship 14 links North of the post Cor. to Sections 24 and 25. from which Corner I run,

West on a true line between Sections 24 and 25,

Variation 12° 24' East.

40.10 Drove Charred Stake Set post and raised mound with trench and pits as per instructions for quarter Sec. Cor.

80.20 The Cor. to Sections 23, 24, 25, 26,

Land level, Soil 1st rate

North between Sections 23 and 24,

Variation 12° 00 East

40.00 Drove Charred Stake Set post and raised mound with trench and pits as per instructions for quarter Sec. Cor.

Township 11 N. Range 18 E. 6th Principal Meridian

74.00 A Ravine bears E.

80.00 Drove Charred Stake Set post and raised mound with trench and pits as per instructions, for Cor. to Sections 13, 14, 23, 24,

Land gently rolling, Soil 1st rate,

East on a Random line between Sections 13 and 24

Variation 12° 15' East

13.50 A Ravine bears N.E.

40.00 Set a post for temporary quarter Sec. Cor.

80.20 Intersected the East Boundary of the Township at the Cor. to Sections 13 and 24, from which Cor I run

West on a true line between Sections 13 and 24.

Variation 12° 15' East

40.10 Drove charred Stake Set post and raised mound with trench and pits as per

Township 11 N. Range 1 E. 6th Principal Meridian

80.00	~~instructions for~~ quarter Sec Cor
80.20	The Corner to Sections 13, 14, 23, 24,
	Land gently rolling, Soil 1st rate

North between Sections 13 and 14,
Variation 12° 10' East

11.00	A ravine bears N. E
40.00	Drove Charred Stake Set post and raised mound with trench and pits as per instructions for quarter Section Corner,
57.00	A ravine bears S E
80.00	Drove Charred Stake Set post and raised Mound with trench and pits as per instructions for Corner to Sections 11, 12, 13, 14,
	Land gently rolling, Soil 1st rate

East on a random line between Sections 12 and 13,

Township 11 N. Range 1 E. 6th Principal Meridian

Variation 12° 15' East

40.00	Set a post for temporary quarter Sec Cor
80.25	Intersected the East Boundary 16 lks South of the post Cor to Sections 12 and 13, from which Cor I run West on a true line between Sections 12 and 13

Variation 12° 22' East

40.12	Drove charred Stake. Set post and raised mound with trench and pits as per instructions for quarter Section Cor
80.25	The Corner to Sections 11, 12, 13, 14,

North between Sections 11 and 12
Variation 11° 45' East

40.00	Drove charred Stake. Set post and raised mound with trench and pits as per instructions for quarter Section Corner,

80.00 Drove Charred Stake, set post and raised mound with trench and pits as per instructions for ~~quarter~~ Cor. to Sections 1, 2, 11 and 12,
Land level, Soil 1st rate —

East on a Random line between Sections 1 and 12,
Variation 12° 15' East
40.00 Set a post for temporary quarter Sec. Cor.
80.00 Intersected the East Boundary of the Township 20 links South of the Cor. to Sections 1 and 12, from which Cor. I run
West on a true line between Sections 1 and 12,
Variation 12° 24' East
40.00 Drove Charred Stake set post and raised mound with trench and pits as per instructions for quarter

Section Corner
80.00 The Corner to Sections 1, 2, 11, 12,
Land level, Soil 1st rate —

North on a random line between Sections 1 and 2,
Variation 11° 30' East
40.00 Set a post for temporary quarter Sec. Cor.
50.00 A ravine bears W.
57.00 A ravine bears N. E
80.60 Intersected the North Boundary of the Township 20 links East of the Corner to Sections 1 and 2, from which Corner I run
South on a true line between Sections 1 and 2,
Variation 11° 39' East
40.60 Drove Charred Stake set post and raised mound with trench and pits as per instructions for

Township 11 N. Range 1 E. 6th Principal Merid.

	quarter Section Section Corner
80.00	The Corner to Sections 1, 2, 11, 12, Land rolling Soil 2d rate — August 31st
	North between Sections 34 and 35. Variation 12° 18' East
40.00	Drove Charred Stake Set post and raised mound with bench and pits as per instructions, for quarter Sec Corner
80.00	Drove Charred Stake, Set post and raised mound with bench and pits as prinstructions for Cor to Sections 26, 27, 34, and 35, Land level, Soil 2d rate —
	East on a random line between Sections 26 and 35. Variation 12° 30' E.

Township 11 N Range 1 E 6th Principal Meridian

40.00	Set a post temporary for quarter Sec Cor
79.75	Intersected N. and S. line at the Cor to Sections 25, 26, 35 and 36, from which Cor I run West on a true line line between Sections 26 and 35. Variation 12° 30' East
39.87	Drove Charred Stake, Set post and raised mound with bench and pits as per instructions for quarter Section Corner,
79.75	The Cor to Sections 26, 27, 34 and 35, Land level, Soil 1st rate —
	North between Sections 26 and 27, Variation 12° 18' East
40.00	Drove Charred Stake Set post and raised mound with bench and pits as per instructions for quarter Sec Cor

Township 11 N. Range 1 E. 6th Principal Meridian

80.00 Drove charred stake, ~~raised~~ set post and raised mound with trench and pits as per instructions, for Cor. to Sections 22, 23, 26, 27,
Land gently rolling, Soil 1st rate

East on a random line between Sections 23 and 26,
Variation 12° 30' East
40.00 Set a post for temporary ~~1/4~~ quarter Sec. Cor.
79.75 Intersected the N. and S. line 52 links North of the Cor. to Sections 23, 24, 25, 26, from which Cor. I run West on a true line between Sections 23 and 26,
Variation 12° 08' East,
39.87 Drove charred stake set post and raised mound with trench and pits as per instructions for quarter Sec. Cor.
79.75 The Corner to Sections 22, 23, 26, 27,

Township 11 N. Range 1 E. 6th Principal Meridian

Chains North between Sections 22 and 23.
Variation 12° 15' East,
40.00 Drove charred stake raised mound with trench and pits, as per instructions for quarter Sec. Cor.
80.00 Drove charred stake set post and raised mound with trench and pits as per instructions for Cor. to Sections 14, 15, 22 and 23,
Land nearly level, Soil 1st rate

East on a random line between Sections 14 and 23,
Variation 12° 00' East
40.00 Set a post for temporary quarter Sec. Cor.
45.00 A ravine bears N. E.
79.80 Intersected North and South line at the Cor. to Sections 13, 14, 23 and 24, from which Cor. I run West on a true line between Sections

14 and 23.

Variation 12° 00' East

39.90 Drove Charred Stake Set post and raised Mound with trench and pits as per instructions for quarter Sec. Cor.

79.80 The Cor. to Sections 14, 15, 22, 23,

Land mostly level, Soil 1st rate

North between Sections 14 and 15,

Variation 12° 15' East

40.00 Drove Charred Stake Set post and raised Mound with trench and pits as per instructions for quarter Sec. Cor.

80.00 Drove Charred Stake Set post and raised mound with trench and pits as per instructions for Cor. to Sections 10, 11, 14, 15,

Land gently rolling, Soil 1st rate.

East on a random line between Sections 11. and 14,

Variation 12° 00' East,

40.00 Set a post for temporary quarter Sec. Cor.

80.00 Intersected N. and S. line 8 links South of the Cor. to Sections 11, 12, 13, 14, from which Cor. I run

West on a true line between Sections 11 and 14

Variation 12° 03' East

40.00 Drove a Charred Stake Set post and raised Mound with trench and pits as per instructions for quarter Sec. Cor.

80.00 The Cor. to Sections 10, 11, 14 and 15,

Land level, Soil 1st rate.

North between Sections 10 and 11

Variation 12° 15' East

40.00 Drove Charred Stake Set post and raised Mound with trench and pits as per instructions for quarter Sec. Cor.

Township 11. N. Range 1. E. 6th Principal Meridian

chains	
80.00	Drove charred Stake Set post and raised mound with trench and pits as per instructions for Cor. to Sections 2, 3, 10, 11, Land rolling, Soil 1st rate —

East on a random line between Sections 2 and 11,

Variation 12° 00' East

7.00	A ravine bears N.
40.00	Set a post for temporary quarter Sec. Cor.
80.00	Intersected N. and S line 16 links South of Post-Cor. to Sections 1, 2, 11, 12. from Which Cor. I run,

West on a true line between Sections 2 and 11,

Variation 12° 07' East

40.00	Drove Charred Stake Set post and raised Mound with trench and pits, as per instructions for quarter Sec. Cor.
80.00	The Cor. to Sections 2. 3. 10. 11, Land gently rolling, Soil 1st rate —

Township 11. N. Range 1. E. 6th Principal Meridian

North on a random line between Sections 2 and 3,

Variation 12° 00' East,

21.00	A ravine bears N. E
40.00	Set a post for temporary quarter Sec. Cor.
80.70	Intersected the North Boundary of the Township 60 links West of the Cor. to Sections 2 and 3 from Which Cor. I run South on a true line between Sections 2 and 3

Variation 11° 34' East

40.70	Drove charred Stake Set post and raised Mound with trench and pits as per instructions for quarter Sec. Cor.
80.70	The Cor. to Sections 2. 3. 10. 11, Land gently rolling, Soil 1st rate — September 1st

North between Sections 33 and 34

Variation 12° 18' East

40.00	Drove charred Stake Set post and raised Mound with trench and pits, as per

Township 11 N. Range 1 E. 6th Principal Meridian

chains

instructions for quarter Sec. Cor.

80.00 Drove charred stake set post and raised mound with trench and pits as per instructions, for Cor. to Sections 27, 28, 33, 34,
Land level, Soil, 2d rate—

East on a random line between Sections 27 and 34
Variation 12° 30' East

40.00 Set a post for temporary quarter Sec. Cor.
80.00 Intersected N. and S. line at the Cor. to Sections 26, 27, 34 and 35, from which Cor. I run
West on a true line between Sections 27 and 34,
Variation 12° 30' East.

40.00 Drove charred stake set post and raised mound with trench and pits as per instructions for quarter Sec. Cor.
80.00 The Cor. to Sections 27, 28, 33 and 34,
Land level, Soil 1st rate—

Township 11 N. Range 1 E. 6th Principal Meridian

North between Sections 27 and 28,
Variation 12° 18' East

40.00 Drove charred stake set post and raised mound with trench and pits as per instructions for quarter Sec. Cor.
80.00 Drove charred stake set post and raised mound with trench and pits as per instructions for Cor. to Sections 21, 22, 27, and 28,
Land level, Soil 2d rate—

East on a random line between Sections 22 and 27
Variation 12° 30' East

40.00 Set a post for temporary quarter Sec. Cor.
80.00 Intersected N. and S. line 40 links North of the Cor. to Sections 22, 23, 26 and 27, from which Cor. I run
West on a true line between Sections 22 and 27,
Variation 12° 13' East,

Township 11 N. Range 1 E. 6th Principal Meridian

40.00 Drove charred stake set post and raised mound with trench and pits as per instructions, for quarter Sec. Cor.

80.00 The Cor. to Sections 21, 22, 27, 28, Land level, Soil 3d rate,

---

North between Sections 21 and 22,
Variation 12° 15' East

40.00 Drove a charred stake set post and raised mound with trench and pits as per instructions for quarter Sec. Cor.

80.00 Drove charred stake set post and raised mound with trench and pits as per instructions for Cor. to Sections 15, 16, 21, 22, Land level, Soil 2d rate –

East on a random line between Sections 15 and 22
Variation 12° 16 East,

40.00 Set a post for temporary quarter Sec. Cor.

Township 11 N. Range 1 E. 6th Principal Meridian

80.00 Intersected the N. and S. line at the Cor. to Sections 14, 15, 22 and 23, from which Cor. I run West on a true line between Sections 15 and 22,
Variation 12° 10' East

40.00 Drove charred stake, set post and raised mound with trench and pits as per instructions for quarter Sec. Cor.

80.00 The Cor. to Sections 15, 16, 21, 22, Land level, Soil 1st rate –

North between Sections 15 and 16,
Variation 12° 15' East,

40.00 Drove charred stake set post and raised mound with trench and pits as per instructions for quarter Sec. Cor.

62.00 A Ravine bears N. W

72.00 Same ravine bears N. E

80.00 Drove charred stake set post and

raised mound with trench and pits as per instructions for Cor. to Sections, 9, 10, 15, 16,
Land gently rolling, Soil 1st rate

East on a random line between Sections 10 and 15
Variation 12° 00' East,

2.00 A Ravine bears N. E.
40.00 Set a post for temporary quarter Sec. Cor.
80.00 Intersected the N. and S. line at the Cor. to Sections 10, 11, 14, 15, from which Cor I run
West on a true line between Sections 10 and 15,
Variation 12° 00' East,
40.00 Drove Charred Stake Set post and raised Mound with trench and pits as per instructions for quarter Sec. Cor.
80.00 The Cor. to Sections 9, 10, 15, 16,
Land gently rolling, Soil 1st rate

---

chains	
	North between Sections 9 and 10, Variation 12° 15' East,
18.50	A Ravine bears E.
40.00	Drove Charred Stake Set post and raised mound with trench and pits as per instructions for quarter Sec Cor
47.00	A Ravine bears N. E
80.00	Drove Charred Stake Set post and raised mound with trench as per instructions for Cor. to Sections 3, 4, 9, 10,
	Land level, Soil 1st rate

East on a Random line between Sections 3 and 10
Variation 12° 00' East

40.00 Set a post for temporary quarter Sec. Cor.
41.50 A ravine bears S. E
53.00 A ravine bears N. E
80.00 Intersected N. and S. line at the Cor.

to Sections 2, 3, 10, 11, from which Cor I run West on a true line between Sections 3 and 10

Variation 12° 00' East,

40.00 I drove charred stake set post and raised Mound with bench and pits as per Instructions for quarter Sec Cor,

80.00 The Cor to Sections 3, 4, 9, 10,
Land level, Soil 2d rate

North on a random line between Sections 3 and 4,

Variation 11° 45' East

40.00 Set a post for temporary quarter Sec Cor,

47.00 A Ravine bears N. E.

80.60 Intersected the North Boundary of the Township 70 links west of the Cor to Sections 3 and 4 from which Cor I run South on a true line between Sections 3 and 4,

Variation 11° 15' East,

chains

40.60 I drove charred stake set post and raised Mound with bench and pits as per instructions for quarter Sec Cor,

80.60 The Cor to Sections 3, 4, 9, 10,
Land gently rolling, Soil 2d rate
September 2d

North between Sections 32 and 33,

Variation 12° 18' East

40.00 I drove a charred stake set post and raised Mound with bench and pits as per instructions for quarter Sec Cor,

80.00 I drove charred stake set post and raised Mound with bench and pits as per instructions for Cor to Sections 28, 29, 32, and 33,
Land level, Soil 3d rate

East on a random line between Sections 28 and 33,

Variation 12° 36 East

40.00	Set a post for temporary quarter Sec. Cor.
80.50	Intersected the N. and S. line at the Cor. to Sections 27, 28, 33 and 34, from which Cor. I run
	West on a true line between Sections 28 and 33
	Variation 12° 30' East,
40.25	Drove Charred Stake Set post and raised mound with trench and pits as per instructions for quarter Sec. Cor.
80.50	The Cor. to Sections 28, 29, 32, 33,
	Land level, Soil 2d rate
	North between Sections 28 and 29,
	Variation 12° East
40.00	Drove Charred Stake, Set post and raised Mound with trench and pits as per instructions for quarter Sec. Cor.
80.00	Drove Charred Stake Set post and raised mound with trench and pits as per instructions for Cor. to Sections

	20, 21, 28, 29,
	Land level, Soil 1st rate
	East on a random line between Sections 21 and 28,
	Variation 12° 00' East,
40.00	Set a post for temporary quarter Sec. Cor.
80.10	Intersected N. and S. line 40 links South of the Cor. to Sections 21, 22, 27, 28. from which Cor. I run.
	West on a true line between Sections 21 and 28.
	Variation 12° 17' East
40.05	Drove Charred Stake. Set post and raised Mound with trench and pits as per instructions for quarter Sec. Cor.
80.10	The Cor. to Sections 20, 21, 28, 29,
	Land level, Soil 1st rate
	North between Sections 20 and 21,

Township 11. N. Range 1. E. 6th Principal Meridian

Chains	
	Variation 12° 16' East.
40.00	Drove charred stake set post and raised mound with trench and pits as per instructions for quarter Sec. Cor.
80.00	Drove charred stake set post and raised mound with trench and pits as per instructions for Cor. to Sections 16, 17, 20, 21, Land gently rolling, Soil 1st rate,
	East on a random line between Sections 16 and 21, Variation 12° 30' East
40.00	Set a post for temporary quarter Sec. Cor.
79.94	Intersected the N. and S. line 10 links North of the Cor. to Sections 15, 16, 21 and 22, from which Cor. I run West on a true line between Sections 16 and 21 Variation 12° 26' East,
39.97	Drove a charred stake, set post and raised mound with trench and pits as per instructions for quarter Sec. Cor.

Township 11. N. Range 1. E. 6th Principal Meridian

Chains	
79.94	The Cor. to Sections 16, 17, 20, 21, Land gently rolling, Soil 1st rate,
	North between Sections 16 and 17, Variation 12° 15' East
40.00	Drove a charred stake set post and raised mound with trench and pits as per instructions for quarter Sec. Cor.
80.00	Drove charred stake set post and raised mound with trench and pits as per instructions for Cor. to Sections 8, 9, 16, 17, Land level, Soil 1st rate —
	East on a random line between Sections 9 and 16 Variation 12° 30' E,
40.00	Set a post for temporary quarter Sec. Cor.
79.75	Intersected the N. and S. line at the Cor. to Sections 9, 10, 15, 16, from which Corner I run

West on a true line between Sections 9 and 16
Variation 12° 30' East

39.87 Drove charred stake. Set post and raised Mound with trench and pits as per instructions for quarter Sec. Cor.

79.75 The Cor. to Sections 8, 9, 16, 17,
Sand level, Soil 2d rate —

North between Sections 8 and 9,
Variation 12° 15' East,

40.00 Drove charred stake Set post and raised Mound with trench and pits as per instructions for quarter Sec. Cor.

80.00 Drove charred stake, Set post and raised Mound with trench and pits as per instructions for Cor. to Sections 4, 5, 8, 9,
Sand gently rolling, Soil 1st rate

East on a random line between Sections 4 and 9,
Variation 12° 30' East

40.00 Set a post for temporary quarter Sec. Cor.

79.54 Intersected the N. and S. line 10 lks North of the Cor. to Sections 3, 4, 9, 10, from which Cor. I run,

West on a true line between Sections 4 and 9,
Variation 12° 26' East

39.77 Drove charred stake Set post and raised mound with trench and pits as per instructions for quarter Sec. Cor.

79.54 The Cor. to Sections 4, 5, 8, 9,
Sand mostly level, Soil 1st rate.

North on a random line between Sections 4 and 5,
Variation 11° 30' East,

40.00 Set a post for temporary quarter Sec. Cor.

80.67 Intersected the North Boundary of the Township 21 lks East of the

Chains	
	Cor. to Sections 4 and 5, from which Cor. I run,
	South on a true line between Sections 4 and 5
	Variation 11° 37' East
40.67	Drove charred stake set post and raised mound with trench and pits as per instructions for quarter Sec. Cor.
80.67	The Corner to Sections 4, 5, 8, and 9, Land nearly level, 1st rate Soil.
	September 3rd
	North between Sections 31 and 32,
	Variation 12° 18' East
40.00	Drove charred stake set post and raised mound with trench and pits as per instructions for quarter Sec. Cor.
80.00	Drove charred stake set post and raised mound with trench and pits as per instructions for Cor. to Sections, 29, 30, 31, 32, Land level, Soil 1st rate

Chains	
	(32) East on a random line between Sections 29 and
	Variation 12° 30' East,
40.00	Set a post for temporary quarter Sec. Cor.
80.00	Intersected the N. and S. line at the Cor. to Sections 28, 29, 32 and 33, from which Corner I run,
	West on a true line between Sections 29 and 32,
	Variation 12° 30' East,
40.00	Drove charred stake set post and raised mound with trench and pits as per instructions for quarter Sec. Cor.
80.00	The Cor. to Sections 29, 30, 31, 32, Land level, Soil 2d rate
	(31) West on a random line between Sections 30 and
	Variation 12° 30' East,
40.00	Set a post for temporary quarter Sec. Cor.
78.50	Intersected the West Boundary of the Township 63 links South of the post Cor. to Sections 30 and 31,

Township 11. N. Range 1. E. 6th Principal Meridian

from which Cor. I run
East on a true line between Sections 30 and 31
Variation 12° 0 3' East
38.50 Drove a charred Stake Set post and raised
Mound with trench and pits as per
Instructions for quarter Sec. Cor.
78.50 The Cor. to Sections 29, 30, 31, 32,
Land level, Soil 1st rate

North between Sections 29 and 30,
Variation 12° 00' East,
40.00 Drove charred Stake Set post and raised
Mound with trench and pits as per
instructions for quarter Sec. Cor.
80.00 Drove charred Stake set post and raised
Mound with trench and pits, as per
instructions for Cor. to Sections 19, 20, 29, 30,
Land gently rolling, Soil 1st rate

East on a random line between Sections 20 and 29

Township 11. N. Range 1. E. 6th Principal Meridian

Variation 12° 30' East,
40.00 Set a post for temporary quarter Sec. Cor.
80.40 Intersected the N. and S. line 40 links
North of the Cor. to Sections 20, 21, 28,
29, from which Corner I run
West on a true line between Sections 20 and 29,
Variation 12° 13' East,
40.20 Drove charred Stake Set post and raised
Mound with trench and pits as per in-
structions for quarter Sec. Cor.
80.40 The Cor. to Sections 19, 20, 29, 30,
Land level, Soil 1st rate

West on a random line between Sections 19
and 30,
Variation 12° 00' East,
40.00 Set a post for temporary quarter Sec. Cor.
78.75 Intersected the west Boundary of the
Township 40 lks South of the Cor. to
Sections 19 and 30 from which Cor I run

East on a true line between Sections 19 and 30,
Variation 11° 45' East,

38.75 Drove charred stake, set post and raised Mound with trench and pits as per instructions for quarter Sec. Cor,

78.75 The Cor, to Sections 19, 20, 29, 30, Land gently rolling, Soil 1st rate

---

North between Sections 19 and 20,
Variation 11° 45' East,

40.00 Drove charred stake set post and raised Mound with trench and pits as per instructions for quarter Sec. Cor,

80.00 Drove charred stake set post and raised Mound with trench and pits as per instructions for Cor to Sections 17, 18, 19, 20,
Land level, Soil 2d rate

East on a random line between Sections 17 and 20,
Variation 12° 15' East,

40.00 Set a post for temporary quarter Sec. Cor,

80.00 Intersected the N. and S. line at the Cor, to Sections 16, 17, 20, 21, from which Cor, I run West on a true line between Sections 17 and 20,
Variation 12° 15' East,

40.00 Drove charred stake set post and raised Mound with trench and pits as per instructions for quarter Sec. Cor,

80.00 The Cor, to Sections 17, 18, 19, 20,
Land level, 3d rate Soil

West on a random line between Sections 18 and 19,
Variation 11° 45' East,

40.00 Set a post for temporary quarter Sec. Cor,

78.60 Intersected the West Boundary of the Township at the Cor to Sections 18 and 19,

from which Cor. Q bears
East on a true line between Sections
18 and 19,
Variation 11° 45' East,
38.60 Drove charred stake set post and raised
mound with bench and pits as per
instructions for quarter Sec. Cor.
78.60 The Cor. to Sections, 17, 18, 19, 20,
Land mostly rolling, 2d rate.

North between Sections 17 and 18,
Variation 11° 45' East,
40.00 Drove Charred Stake set post and raised
Mound with bench and pits as per
instructions for quarter Sec. Cor.
80.00 Drove Charred Stake set post and raised
Mound with bench and pits as per
instructions for Cor. to Sections 7, 8,
17, 18,
Land gently rolling 2d rate Soil

East on a random line between Sections 8,
and 17,
Variation 12° 15' East,
40.00 Set a post for temporary quarter Sec. Cor.
79.80 Intersected N. and S. line 15 lks South
of the Cor. to Sections 8, 9, 16, 17, from
which Cor. I bears
West on a true line between Sections 8,
and 17,
Variation 12° 21 East.
39.90 Drove Charred Stake set post and raised
Mound with bench and pits as per
instructions for quarter Sec. Cor.
79.80 The Cor. to Sections 8, 9, 16, 17,
Land level, Soil 2d rate.

West on a random line between Sections
7 and 18,
Variation 11° 15' East,
40.00 Set a post for temporary quarter Sec. Cor.

78.90 Intersected the West Boundary of the Township at the Cor, to Sections 7 and 18, from which Cor, I run
East on a true line between Sections 7 and 18,
Variation 11° 45' East,
39.45 Drove charred Stake. Set post and raised Mound with bench and pits as per instructions for quarter Sec, Cor,
78.90 The Cor, to Sections 7, 8, 17, 18,
Land level, Soil 2d rate

North between Sections 7 and 8,
Variation 12° 15' East
40.00 Drove charred Stake, Set post and raised Mound with bench and pits as per instructions for quarter Sec, Cor,
80.00 Drove charred Stake Set post and raised Mound with bench and pits as per instructions for

Corner to Sections 5, 6, 7 and 8,
Land level, Soil 2d rate

East on a random line between Sections 5 and 8,
Variation 12° 15' East,
34.00 A Ravine bears N. E
40.00 Set a post for temporary quarter Sec, Cor,
59.00 A Ravine bears N. E.
79.75 Intersected N. and S. line at the Cor, to Sections 4, 5, 8, 9, from which Cor, I run,
West on a true line between Sections 5 and 8,
Variation 12° 15' East,
39.87 Drove charred Stake Set post and raised Mound with bench and pits as per instructions for quarter Sec, Cor,
79.75 The corner to Sections 5. 6. 7 + 8,
Land rolling, Soil 2d rate,

West on a random line between
Sections 6 and 7,
Variation 11° 45' East,
40.00 Set a post for temporary quarter Sec. Cor.
79.00 Intersected the West Boundary of the
Township 30 lks South of the Corner
to Sections 6 and 7, from which Cor.
I run,
East on a true line between Sections
6 and 7,
Variation 11° 32° East,
39.00 Drove charred Stake set post and
raised mound with trench and
pits as per instructions for quar-
-ter Sec. Cor.
79.00 The Cor. to Sections 5, 6, 7, 8,
Land gently rolling, Soil 1st rate,

North on a random line between Sections
5 and 6,
Variation 11° 30' East,
17.00 A ravine bears N. E.
25.50 Same ravine bears N. W.
40.00 Set a post for temporary quarter Sec. Cor.
80.50 Intersected the North Boundary of
the Township 50 links East of the
Cor. to Sections 5 and 6,
from which Corner I run
South on a true line between
Sections 5 and 6,
Variation 11° 51' East,
40.50 Drove charred Stake set post and raised
mound with trench and pits as per
instructions for quarter Sec. Cor.
80.50 The Cor. to Sections 5, 6, 7, 8,
Land gently rolling 2d rate,
September 4th

General Description,

The quality of the land in this Township is Considerably above the Common average, the land is Mostly level, good 1st and 2d rate, and well adapted for Cultivation.
There is no timber, water, or, stone, in this Township,

List of Names.

A list of the names of the individuals employed to assist in running, measuring or marking the lines and corners described in the foregoing field Notes of Township Number Eleven North of the base line of Range number One East of the Sixth Principal Meridian, showing the respective capacities in which they acted:

Geo. D. Hand Flagman
Jas. E. Bowles Chainman
James Gibson Chainman
George Bantz Axeman
Patrick Megovern Axeman

157

x

4 D. L. Comp^ce 4/158

Field Notes,

Of the

Subdivision lines of Township No 12, North of Range No 1. East of the 6th Principal Meridian in the Territory of Nebraska as Surveyed by James. C. Kite Deputy Surveyor under his Contract No dated 1858,

Subdivision Commenced Sept 13th 1858,

Subdivision Completed September 21st 1858

Exd

C.C. Platted Ent.

Names and duties of assistants,

Geo D Hand Flagman
Jas E. Bowles Chainman
James Gibson Chainman
George Bantz Axeman
Patrick Megovern Axeman

Township 12 N. Range 1 East 6th P. M.



Township 12. N. Range 1. E. 6th Principal Meridian

To determine the proper adjustment of my Compass for Sub-dividing this Township, I Commence at the Corner to Townships 11. and 12. N. R. 1 and 2. East and run.

North on a blank line along the East Boundary of Section 36, Variation 12° 15' East,

40.00 To a point 14 links East of the quarter Sec. Cor,

80.00 To a point at the Cor, to Sections 25 and 36,

To retrace this line or run parallel thereto, my Compass must be adjusted to a Variation of 12° 15' East.

Subdivision Commenced September 13th 1858,

From the Cor, to Sections 35 and 36, on the South Boundary of the Township, I run North between Sections 35 and 36,

Variation 12° 15' East,

40.00 I Drove charred stake set post and raised Mound with bends and pits as per instructions for Quarter Sec. Cor,

40.75 A ravine bears S. E.

58.12 A Creek 50 links wide runs S.E. water good

80.00 Drove charred stake set post and raised mound with bench and pits as per instructions for Cor. to Sections 25, 26, 35 and 36,

Land gently rolling, 1st rate,

East on a random line between Sections 25 and 36,

Variation 12° 13' East,

40.00 Set a post for temporary quarter Sec. cor.

80.00 Intersected the East Boundary of the Township at the post Cor. to Sections 25 and 36, from which Cor. I run,

West on a true line between Sections 25 and 36,

Variation 12° 13' East

40.00 Drove charred stake set post and raised mound with bench and pits as per instructions for quarter Sec. Cor

80.00 The Cor. to Sections 25, 26, 35 and 36,

Land gently rolling 1st rate

North between Sections 25 and 26,

Variation 12° 15' East,

40.00 Drove charred stake set post and raised mound with bench and pits as per instructions for quarter Sec. Cor.

80.00 Drove charred stake set post and raised mound with bench and pits as per instructions for Cor. to Sections 23, 24, 25 and 26,

High rolling Prairie, 1st rate soil

East on a random line between Sections 24 and 25,

Variation 12° 15' East,

40.00 Set a post for temporary quarter Sec. Cor.

80.00 Intersected the East Boundary of the Township at the Cor. to Sections 24 and 25, from which Cor. I run,

West on a true line between Sections 24 and 25,

Variation 12° 15' East,

40.00 Drove charred stake set post and raised mound with bends and pits as per instructions for quarter Sec. Cor.

80.00 The Cor. to Sections, 23, 24, 25, 26,
Land gently rolling, good rich soil,

North between Sections 23 and 24,

Variation 12° 15' East,

30.15 A ravine bears E.

40.00 Drove charred stake set post and raised mound with bends and pits as per instructions for quarter Sec. Cor.

47.00 A ravine bears S. E.

80.00 Drove charred stake set post and raised mound with bends and pits as per instructions for Cor. to Sections 13, 14, 23, 24,
Land gently rolling, 1st rate soil,

East on a random line between Sections 13 and 24,

Variation 12° 15' East,

40.00 Set a post for temporary quarter Sec. Cor.

67.00 A ravine bears S. E.

80.00 Intersected the East Boundary of the Township 6 lks N. of the Cor. to Sections 13 and 24, from which Cor. I run,
West on a true line between Sections 13 and 24,

Variation 12° 12' East,

40.00 Drove charred stake set post and raised mound with bends and pits as per instructions for quarter Sec. Cor.

80.00 The Cor. to Sections, 13, 14, 23, 24,
Land rolling, good rich soil,

North between Sections 13 and 14,

Variation 12° 15' East,

40.00 Drove charred stake, set post and raised mound with bends and pits as per instructions, for quarter Section Corner,

Township 12. N. Range 1. E. 6th Principal Meridian

54.00 A ravine bears S.E.

80.00 Drove charred stake set post and raised mound with bench and pits as per instructions, for cor. to Sections, 11, 12, 13, 14,
Land mostly level, 1st rate soil

East on a random line between Sections 12 and 13,

Variation 12° 15' East,

14.80 A ravine bears S.

40.00 Set a post for temporary quarter Sec. cor.

80.05 Intersected the East Boundary of the Township 20 links North of the cor. to Sections 12 and 13, from which cor. I run,
West on a true line between Sections 12 and 13,

Variation 12° 07' East,

40.02 Drove charred stake set post and raised mound with bench and pits as per instructions for quarter Sec. cor.

Township 12. N. Range 1. E. 6th Principal Meridian

80.05 The cor. to Sections, 11, 12, 13, 14,
Land level, 1st rate soil,

North between Sections, 11, and 12,

Variation 12° 15' East,

40.00 Drove charred stake set post and raised mound with bench and pits as per instructions for quarter Sec. cor.

80.00 Drove charred stake set post and raised mound with bench and pits as per instructions for cor. to Sections 1, 2, 11, and 12,
Land level, 1st rate soil,

East on a random line between Sections 1 and 12,

Variation 12° 00' East,

40.00 Set a post for temporary quarter Sec. cor.

53.25 A ravine bears N.E.

75.00 A ravine bears S.E.

80.03 Intersected the East Boundary of the Town=ship at the Cor, to Sections, 1 and 12, from which Cor, I run,
West on a true line between Sections 1 and 12,
Variation 12° 00' East,
40.03 I Drove charred Stake set post and raised Mound with bench and pits as per instructions, for quarter Sec, Cor,
80.05 The cor, to Sections 1, 2, 11, 12,
Land mostly level, 1st rate Soil,

North on a true line between Sections 1 and 2,
Variation 12° 15' East,
7.00 A ravine bears N. E.
40.00 I Drove charred Stake set post and raised Mound with bench and pits as per instructions for quarter Sec, Cor,
78.50 Intersected 3d Standard parallel North 3 Chs West of Cor, to Sections 35 and 36, of Township 13. N. R. 1 East,

at which intersection I
I Drove charred Stake set post and raised Mound with bench and pits as per instructions for Closing Corner to Sections 1 and 2, of Township 12 North Range 1, East,
Land level, 1st rate Soil,
September 16th

North between Sections 34 and 35,
Variation 12° 15' East,
20.00 A ravine bears N. E.
40.00 I Drove charred Stake set post and raised Mound with bench and pits as per instructions for quarter Sec, Cor,
80.00 I Drove charred Stake set post and raised Mound with bench and pits as per instructions for Cor, to Sections 26 27 34 and 35,
Land gently rolling, good 2d rate Soil,

East on a random line between Sections 26 and 35,

Variation 12° 15' East,

13.50 Enter timber bearing N. and S.

14.00 A Creek 35 lks wide runs S.

16.00 Leave timber bearing N. and S.

24.00 Enter timber bearing N. E and S. W.

24.50 The above described Creek 30 links wide runs N. E.

26.00 Leave timber bearing N. E and S. W.

40.00 Set a post for temporary Quarter Sec. cor.

70.00 A Creek 25 links wide runs S. E.

80.00 Intersected the N. and S. line at the Cor. to Sections 26 27 34 and 35, from which Cor. I run,

West on a true line between Sections 26 and 35,

Variation 12° 15' East

40.00 I Drove charred Stake set post and raised Mound with bench and pits as per instructions for quarter Section Corner,

80.00 The Cor. to Sections 26 27 34 and 35, Land level, good rich Soil, Timber ash, Elm and Cottonwood,

---

North between Sections 26 and 27,

Variation 12° 15' East,

18.84 A Creek 35 links wide runs S. E.

26.40 A ravine bears S. E.

40.00 I Drove Charred Stake set post and raised Mound with bench and pits as per instructions for quarter Section Corner,

80.00 I Drove charred Stake set post and raised Mound with bench and pits as per instructions for Cor. to Sections, 22, 23, 26, 27, Land level, good rich Soil

---

East on a random line between Sections 23 and 26,

Variation 12° 15' East

40.00	Set a post for temporary quarter Sec. Cor.
44.00	A ravine bears S. E
80.10	Intersected N. and S. line 10 links North of the Cor. to Sections, 23 24 25 and 26, from which Cor. I run. West on a true line between Sections 23 and 26. Variation 12° 11' East.
40.05	Drove charred Stake Set post and raised Mound with bench and pits as per instructions for quarter Sec. Cor.
80.10	The cor. to Sections 22, 23, 26, 27, Land rolling, good 2d rate

North between Sections 22 and 23.
Variation 12° 15' East.

40.10	Drove charred Stake Set post and raised Mound with bench and pits as per instructions for quarter Sec. Cor.
80.00	Drove charred Stake Set post and

raised Mound with bench and pits as per instructions for Cor. to Sections 14, 13, 22 and 23.
Land gently rolling 1st rate Soil.

East on a random line between Sections 14 and 23.
Variation 12° 15' East.

40.00	Set a post for temporary quarter Sec. Cor.
54.00	A ravine bears S. E
68.50	A ravine bears S. W.
80.30	Intersected N. and S. line 28 links North of the Cor. to Sections 13, 14, 23 and 24, from which Cor. I run, West on a true line between Sections 14 and 23. Variation 12° 03' East.
40.15	Drove charred Stake Set post and raised Mound with bench and pits as per instructions for quarter Sec. Cor.

80.20 The Cor. to Sections, 14, 15, 22, 23,
Land gently rolling, good 2d rate Soil

North between Sections 14 and 15,
Variation 12° 16' East,

40.00 Drove charred Stake Set post and raised Mound with bench and pits as per instructions for quarter Sec. Cor.

73.20 A ravine bears S. E.

80.00 Drove charred Stake Set post and raised Mound with bench and pits as per instructions for Cor. to Sections 10, 11, 14, 15,
Land Mostly level 1st rate Soil

East on a random line between Sections 11 and 14,
Variation 12° 00' East,

31.00 A ravine bears S. E.

40.00 Set a post for temporary Quarter Sec. Cor.

80.20 Intersected N. and S. line 6 links South of the Cor. to Sections, 11, 12, 13 and 14, from which Cor. A sun,
West on a true line between Sections 11 and 14,
Variation 12° 03' East,

40.10 Drove charred Stake Set post and raised Mound with bench and pits as per instructions for quarter Sec. Cor.

80.20 The Cor. to Sections 10, 11, 14, 15,
Land gently rolling. 1st rate Soil,

North between Sections 10 and 11,
Variation 12° 00' East,

40.00 Drove charred Stake set post and raised Mound with bench and pits as per instructions for quarter Section Corner,

80.00 Drove charred Stake Set post and raised Mound with bench and

pits as per instructions for ~~quarter Sec Cor~~
Cor, to Sections, 2, 3, 10, 11,
Sand gently rolling 1st rate Soil,

East on a random line between Sections
2 and 11,

Variation 12° 00' East,

40.00 Set a post for temporary quarter Sec, cor,
80.00 Intersected N. and S. line at the Cor,
to Sections, 1, 2, 11, 12, from which
Cor, I saw,
West on a true line between Sections
2 and 11,

Variation 12° 00' East,

40.00 Drove charred Stake Set post and raised
Mound with bench and pits as per
instructions for quarter Sec, Cor,
80.00 The Cor, to Sections 2, 3, 10, 11,
Sand level 1st rate Soil

North on a true line between Sections
2 and 3,

Variation 12° 00' East,

40.00 Drove charred Stake Set post and raised
Mound with bench and pits as per
instructions for quarter Sec, Cor,
78.42 Intersected 3rd Standard Parallel North
2 chs and 66 lks West of Cor, to Sections
34 and 35, of Township 13. N. R. 1. E.
at which intersection I
drove charred Stake Set post and
raised Mound with bench and
pits as per instructions for closing
Cor, to Sections 2 and 3, of Township
12 N. Range 1. East,
Sand level, 1st rate Soil

September 17th

North between Sections 33 and 34,

Variation 12° 15' East,

23.00 A ravine bears N. E,

40.00 Drove charred Stake set post and raised Mound with bench and pits as per instructions for quarter Sec Cor,

80.00 Drove charred Stake set post and raised Mound with bench and pits as per instructions, for Cor, to Sections, 27, 28, 33, 34, from which An Elm 3 feet in diam bears N 30° E 207 links distant No other timber Convenient to Mark,

Land gently rolling, good 2d rate

East on a random line between Sections 27 and 34,

Variation 12° 15' East,

9.40 Enter timber bearing N. W. and S. E.

14.00 leave timber bearing N. E. and S. W.

19.68 A Creek 25 links wide runs S. E.

21.50 Same creek 30 lks wide runs N. E.

40.00 Set a post for temporary quarter Sec Cor,

45.42 A Creek 35 links wide runs S.

(679) 67.70 Same creek 30 links wide runs N.

80.00 Intersected N. and S. line at the Cor, to Sections, 26, 27, 34 and 35 from which Cor, I run,

West on a true line between Sections 27 and 34,

Variation 12° 15 East,

40.00 Drove Charred Stake Set post and raised Mound with trench and pits as per instructions, for quarter Section Corner,

80.00 The Cor, to Sections 27, 28, 33 and 34, Land level, 1st rate Soil Timber ash, Elm and Cottonwood,

North between Sections 27 and 28,

Variation 12° 15' East

12.70 Enter timber bearing E, and W,

13.76 A Creek 30 lks wide runs N, E,

15.50 Same Creek 40 lks wide runs N, W,

18.50 Same Creek 30 links wide runs S.E.

19.00 Leave timber bearing N, W, and S, E,

40.00 Drove charred Stake set post and

raised Mound with bench and pits as per instructions for quarter Sec Cor,

81.00 Drove charred Stake set post and raised Mound with bench and pits as per instructions for Cor to Sections, 21, 22, 27, 28,

Land gently rolling, 1st rate Soil

Timber ash Elm and Cottonwood,

East on a random line between Sections 22 and 27,

Variation 12° 15' East,

23.00 A ravine bears S. E.

29.00 A ravine bears S. W.

40.00 Set a post for temporary quarter Sec Cor,

79.90 Intersected N. and S. line at the Cor to Sections 22, 23, 26 and 27, from which Cor I run,

West on a true line between Sections 22 and 27,

Variation 12° 15' East

39.95
~~40.95~~ Drove charred Stake set post and raised Mound with bench and pits as per instructions, for quarter Sec Cor,

79.90 The Cor to Sections 21, 22, 27, 28,

Land gently rolling, 2d rate Soil,

North between Sections 21 and 22,

Variation 12° 15' East,

21.00 A ravine bears West,

40.00 Drove charred Stake set post and raised Mound with bench and pits as per instructions for Quarter Sec Cor,

80.00 Drove charred Stake set post and raised Mound with bench and pits as per instructions for Cor, to Sections, 15, 16, 21, 22,

Land gently rolling, 1st rate soil

East on a random line between Sections 15 and 22,

Variation 12° 15' East,

7.00 A ravine bears S.E.

18.50 A ravine bears S. W.

40.00 Set a post for temporary quarter sec. cor.

79.78 Intersected N. and S. line 41 lks N. of cor. to Sections 14, 15, 22 and 23, from which Cor. Drum,

West on a true line between Sections 15 and 22,

Variation 12° 15' East

39.89 Drove charred stake set post and raised mound with bench and pits as per instructions for Quarter Sec. Cor.

79.78 The Cor. to Sections, 15, 16, 21, 22, Land gently rolling. 1st rate Soil,

---

North between Sections 15 and 16,

Variation 12° 15' East,

40.00 Drove charred stake set post and raised mound with bench and pits as per instructions for quarter sec. cor.

80.00 Drove charred stake set post and raised mound with bench and pits as per instructions for cor. to Sections, 9, 10, 15, 16,

Land mostly level, 1st rate Soil,

East on a random line between Sections 10 and 15

Variation 12° 15' East,

40.00 Set a post for temporary quarter sec. cor.

71.50 A ravine bears S.E.

79.84 Intersected N. and S. line at the cor. to Sections, 10, 11, 14, 15, from which Cor. Drum

West on a true line between Sections 10 and 15,

Variation 12° 15' East,

39.92 Drove charred stake set post and raised

Township 12 N. Range 1 E. 6th Principal Meridian

Mound with bench and pits as per instructions for quarter Sec. Cor.
79.84 The Cor. to Sections, 9, 10, 15, 16,
Land level, 1st rate Soil

North between Sections 9 and 10,
Variation 12° 15' East,
40.00 Drove charred Stake Set post and raised Mound with bench and pits as per instructions for quarter Sec. Cor.
80.00 Drove charred Stake Set post and raised Mound with bench and pits as per instructions for Cor. to Sections, 3, 4, 9 and 10,
Land level, 1st rate Soil,

East on a random line between Sections 3 and 10,
Variation 12° 0' East,
40.00 Set a post for temporary quarter Sec. Cor.

Township 12 N. Range 1 E. 6th Principal Meridian

79.90 Intersected N. and S. line at the Cor. to Sections, 2, 3, 10, 11, from which Cor. I run, West on a true line between Sections 3 and 10,
Variation 12° 00 East,
39.95 Drove charred Stake Set post and raised Mound with bench and pits as per instructions for quarter Sec. Cor.
79.90 The Cor. to Sections, 3, 4, 9, 10,
Land level, 1st rate Soil,

North on a true line between Sections 3 and 4,
Variation 12° 00' East,
17.50 A ravine bears N.W.
25.50 A ravine bears W.
40.00 Drove charred Stake Set post and raised Mound with bench and pits as per instructions for quarter Sec. Cor.
78.90 Intersected 3d Standard Parallel North, 2 chs West of Cor. to Sections 33 and 34, of Township 13 N. Range 1 East at which

intersection I drove charred Stake Set post and raised Mound with bench and pits as per instructions for Closing Cor, to Sections, 3 and 4, of Township 12, N. Range 1, East, Land gently rolling, 1st rate Soil, September 18th,

North between Sections 32 and 33,

Variation 12° 15' East,

40.00 I Drove charred Stake Set post and raised Mound with bench and pits as per instructions for quarter Sec, Cor,

80.00 I Drove Charred Stake, Set post and raised Mound with bench and pits as per instructions, for Cor, to Sections, 28, 29, 32 and 33, Land gently rolling, 1st rate Soil,

East on a random line between Sections, 28 and 33,

Variation 12° 15' East,

40.00 Set a post for temporary quarter Sec, Cor,

80.00 Intersected N, and, S, line at the Cor, to Sections 27, 28, 33 and 34, from which Cor, I run West on a true line between Sections 28 and 33,

Variation 12° 15' East,

40.00 I Drove charred Stake Set post and raised Mound with bench and pits as per instructions for quarter Sec, Cor,

80.00 The Cor, to Sections, 28, 29, 32, 33, Land gently rolling, 1st rate Soil

North between Sections 28 and 29,

Variation 12° 15' East,

22.21 A Creek 25 links wide runs N. E.

40.00 I Drove charred Stake Set post and raised Mound with bench and pits as per instructions for quarter Sec, Cor,

80.00 I Drove Charred Stake Set post and

raised Mound with bench and pits as per instructions for Cor, to Sections, 20, 21, 28, 29,
Land gently rolling, good rich Soil,

East on a random line between Sections 21 and 28
Variation 12° 15' East,

29.80 A ravine bears S. E.
40.00 Set a post for temporary quarter Sec. Cor,
70.50 A ravine bears S. E.
80.00 Intersected N. and S. line 7 lks North of the Cor, to Sections, 21, 22, 27, 28, from which Cor, I run,
West on a true line between Sections 21 and 28,
Variation 12° 12' East,
40.00 Drove charred Stake Set post and raised Mound with bench and pits as per instructions for quarter Sec. cor,
80.00 The Cor, to Sections, 20, 21, 28, 29,

Land gently rolling, good 2d rate Soil,

North between Sections 20, and 21
Variation 12° 15' East,

40.00 Drove charred Stake Set post and raised Mound with bench and pits as per instructions for quarter Sec. cor,
68.40 A ravine bears S. E.
80.00 Drove charred Stake Set post and raised Mound with bench and pits as per instructions for Cor, to Sections, 16, 17, 20, 21,
Land gently rolling, 1st rate Soil,

East on a random line between Sections 16 and 21,
Variation 12° 15' East,

39.75 A ravine bears S.
40.00 Set a post for temporary Quarter Sec. Cor,
79.90 Intersected N. and S. line 26 links

Township 12 N. Range 1 E. 6th Principal Meridian

North of the Cor. to Sections, 15, 16, 21 and 22,
from which Cor. I run,
West on a true line between Sections 16 and 21,
Variation 12° 04' East,

39.95 Drove charred Stake Set post and raised
Mound with bench and pits as per instr-
uctions for quarter Sec. Cor.

79.90 The Cor. to Sections, 16, 17, 20, 21,
Land gently rolling, 1st rate Soil

North between Sections 16 and 17,
Variation 12° 15' East,

15.75 A ravine bears S. W.

40.00 Drove charred Stake Set post and raised
Mound with bench and pits as per
instructions for quarter Sec. Cor.

80.00 Drove charred Stake Set post and raised
Mound with bench and pits as per
instructions, for Cor. to Sections 8, 9,
16, 17,

Township 12 N. Range 1 E. 6th Principal Meridian

Land Mostly level, 1st rate Soil

East on a random line between Sections 9 and 16
Variation 12° 00' East,

29.00 A ravine bears S. E.

40.00 Set a post for temporary quarter Sec. Cor.

46.00 A ravine bears S.

80.00 Intersected N. and S. line 11 lks. S. of
the Cor. to Sections, 9, 10, 15, 16, from
which Cor. I run,
West on a true line between Sections 9 and 16,
Variation 12° 05' East,

40.00 Drove charred Stake Set post and raised
Mound with bench and pits as per
instructions for quarter Sec. Cor.

80.00 The Cor. to Sections, 8, 9, 16, 17,
Land gently rolling, 1st rate Soil,

North between Sections 8 and 9,
Variation 12° 15' East,

Township 12. N. Range 1. E. 6th Principal Meridian

7.60 A ravine bears S. W.
11.00 Same bears S. E.
40.00 I Drove charred Stake Set post and raised Mound with bench and pits as per instructions, for quarter Sec. Cor.
80.00 I Drove charred Stake Set post and raised Mound with bench and pits as per instructions, for Cor. to Sections, 4, 5, 8, 9,
Land level, 1st rate Soil,

East on a random line between Sections 4 and 9,
Variation 12° 00' East,
40.00 Set a post for temporary quarter Sec. Cor.
45.00 A ravine bears S. E.
80.00 Intersected N. and S. line at the Cor. to Sections 3, 4, 9, 10, from which Cor. I run West on a true line between Sections 4 and 9,
Variation 12° 00' East,
40.00 I Drove charred Stake Set post and raised

Township 12. N. Range 1 E. 6th Principal Meridian

Mound with bench and pits as per instructions for quarter Sec. Cor.
80.00 The Cor. to Sections, 4, 5, 8, 9,
Land gently rolling, 1st rate Soil,

North on a true line between Sections 4 and 5,
Variation 12° 00' East,
40.00 I Drove charred Stake Set post and raised Mound with bench and pits as per instructions for quarter Sec. Cor.
79.19 Intersected, 3d Standard Parallel North 3 chains West of the Cor. to Sections 32 and 33, of Township 13, North Range 1. East, at which intersection I Drove charred Stake Set post and raised Mound with bench and pits as per instructions, for Closing Corner to Sections, 4 and 5, of Township 12. North Range 1. East,
Land level, 1st rate Soil.
September 20th

North between Sections 31 and 32,

Variation 12° 00' East,

34.65 A Creek 35 links wide runs, E.

40.00 Drove charred stake set post and raised mound with bench and pits as per instructions for quarter Sec. Cor.

80.00 Drove charred stake set post and raised mound with bench and pits as per instructions, for Cor to Sections 29, 30, 31, 32,

Land mostly level, 1st rate soil,

East on a random line between sections 29 and 32,

Variation 12° 15' East,

40.00 Set a post for temporary quarter Sec. Cor.

64.00 Enter timber bearing, N. E and S. W.

64.50 A Creek 50 links wide runs N. E.

66.00 Leave timber bearing N. E. and S. W.

80.00 Intersected N. and S. line at the Cor. to

Sections 28, 29, 32 and 33, from which Cor. I run,

West on a true line between Sections 29 and 32,

Variation 12° 15' East,

40.00 Drove charred stake set post and raised mound with bench and pits as per instructions for quarter Sec. Cor.

80.00 The cor. to Sections, 29, 30, 31, 32,

Land mostly level, 1st rate soil, timber ash, Elm and Cottonwood

Undergrowth same,

West on a random line between Sections 30 and 31,

Variation 12° 15' East,

19.00 A ravine bears S. ~~W.~~ E.

40.00 Set a post for temporary quarter Sec. Cor.

~~48.80 A ravine bears N. E.~~

79.20 Intersected West Boundary of the Township at the Post Cor. to Sections 30 and 31, from which Cor. I run,

Township 12. N. Range 1. E. 6th Principal Meridian

East on a true line between Sections 30. and 31,
Variation 12° 15' East,

39.20 Drove Charred Stake Set post and raised Mound with bench and pits as per instructions for quarter Sec. Cor.

79.20 The Cor. to Sections, 29, 30, 31, 32,
Land gently rolling, 1st rate soil,

North between Sections 29 and 30,
Variation 12° 15' East,

40.00 Drove Charred Stake Set post and raised Mound with bench and pits as per instructions, for quarter Sec. Cor.

50.50 A ravine bears S. E.

59.00 A ravine bears S. E.

80.00 Drove Charred Stake Set post and raised Mound with bench and pits as per instructions for ~~quarter Sec.~~ Cor. to Sections, 19, 20, 29, 30,
Land gently rolling, 1st rate soil,

Township 12. N. Range 1. E. 6th Principal Meridian

East on a random line between Sections 20 and 29,
Variation 12° 15' East,

3.40 A ravine bears S. W.

26.00 A ravine bears S. E.

40.00 Set a post for temporary quarter Sec. Cor.

60.50 A ravine bears, S.

80.00 Intersected N. and S. line at the Cor. to Sections 20, 21, 28, 29, from which Cor. I run,
West on a true line between Sections 20 and 29
Variation 12° 15' East,

40.00 Drove Charred Stake Set post and raised Mound with bench and pits as per instructions for quarter Sec. Cor.

80.00 The Cor. to Sections, 19, 20, 29, 30,
Land gently rolling, 1st rate soil,

West on a random line between Sections 19 and 30,
Variation 12° 15' East,

13.50 A ravine bears S. E.

Township 12 N. Range 1 E. 6th Principal Meridian

40.00 Set a post for temporary quarter Sec. Cor.
48.80 A ravine bears N. E.
79.14 Intersected the West Boundary of the Township 23 links South of the Cor. to Sections 19 and 30, from which Cor. I run, East on a true line between Sections 19 and 30,
Variation 12° 05' East,
39.14 Drove Charred Stake Set post and raised Mound with bench and pits as per instructions, for quarter Sec. Cor.
79.14 The Cor. to Sections, 19, 20, 29, 30,
Land gently rolling, good rich Soil,

North between Sections 19 and 20,
Variation 12° 15' East,
40.00 Drove Charred Stake Set post and raised Mound with bench and pits as per instructions for quarter Sec. Cor.
53.80 A ravine bears W.
80.00 Drove Charred Stake Set post and

Township 12 N. Range 1 E. 6th Principal Meridian

raised Mound with bench and pits as per instructions, for Cor. to Sections, 17, 18, 19, 20,
Land gently rolling, 1st rate

East on a random line between Sections 17 and 20,
Variation 12° 15' East,
40.00 Set a post for temporary quarter Sec. Cor.
60.20 A ravine bears S.
76.00 A ravine bears S. W.
79.86 Intersected N. and S. line 20 links N. of the Cor. to Sections, 16, 17, 20, 21, from which Cor. I run, West on a true line between Sections 17 and 20,
Variation 12° 16' East,
39.93 Drove Charred Stake Set post and raised Mound with bench and pits as per instructions for

Township 12, N. Range 1, E. 6th Principal Meridian

	Quarter Section Corner,
79.86	The Cor. to Sections, 17, 18, 19, 20,
	Land gently rolling, 1st rate Soil,
	West on a random line between Sections 18 and 19,
	Variation 12° 15' East,
40.00	Set a post for temporary Quarter Sec. Cor.
53.20	A ravine bears S. E.
79.15	Intersected the West Boundary of the Township 40 links South of the Cor. to Sections 18 and 19, from which Cor. I run,
	East on a true line between Sections 18 and 19,
	Variation 11° 38' East,
39.15	Drove charred Stake Set post and raised Mound with bench and pits as per instructions, for quarter Sec. Cor.
79.15	The Cor. to Sections, 17, 18, 19, 20,
	Land gently rolling, 1st rate Soil,

Township 12, N. Range 1, E. 6th Principal Meridian

	North between Sections 17 and 18,
	Variation 12° 15' East,
36.00	A ravine bears West,
40.00	Drove charred Stake Set post and raised Mound with bench and pits as per instructions, for quarter Sec. Cor.
80.00	Drove charred Stake Set post and raised Mound with bench and pits as per instructions for Cor. to Sections, 7, 8, 17, 18,
	Land gently rolling, good rich Soil,
	East on a random line between Sections 8 and 17,
	Variation 12 00 East
34.00	A ravine bears South,
40.00	Set a post for temporary Quarter Sec. Cor.
54.00	A ravine bears South,
79.85	Intersected N. and S. line 16 links South of the Cor. to Sections, 8, 9, 16, 17,

from which Cor, I run,
West on a true line between Sections, 8 and 17,
Variation 12° 07' East,

39.92 I Drove charred Stake Set post and raised Mound with bench and pits as per instructions, for quarter Sec, Cor,

79.85 The Cor, to Sections 7, 8, 17, 18,
Land rolling, 1st rate Soil,

West on a random line between Sections 7 and 18,
Variation 12° 00' East,

39.50 A ravine bears S,
40.00 Set a post for temporary quarter Sec, Cor,
50.00 A ravine bears S.E.
79.00 Intersected the West Boundary of the Township 20 links N. of the Cor, to Sections 7 and 18, from which Cor, I run,
East on a true line between Sections 7 and 18,
Variation 12° 07' East,

39.00 I Drove charred Stake Set post and raised Mound with bench and pits as per instructions for quarter Sec, Cor,

79.00 The Cor, to Sections 7, 8, 17, 18,
Land gently rolling, 1st rate

North between Sections 7 and 8,
Variation 12° 15' East,

4.00 A ravine bears West,
40.00 I Drove charred Stake Set post and raised Mound with bench and pits as per instructions for quarter Section Corner,
62.00 A ravine bears S. W.
80.00 I Drove charred Stake Set post and raised Mound with bench and pits as per instructions for Cor, to Sections, 5, 6, 7, 8,
Land mostly level, Soil 1st rate,

East on a random line between Sections, 5 and 8,

Variation 12° 30' East,

40.00 Set a post for temporary quarter Sec Cor,

79.60 Intersected N. and S. line 25 links. S. of the Cor, to Sections, 4, 5, 8, 9, from which Cor, I run,

West on a true line between Sections 5 and 8,

Variation 12° 11' East,

39.80 ~~I Drove~~ charred stake set post and raised Mound with bench and pits as per instruc-tions for quarter Section Corner,

79.60 The Cor, to Sections, 5, 6, 7, 8,

Land level, good rich Soil,

West on a random line between Sections 6 and 7,

Variation 12° 00' East,

40.00 Set a post for temporary quarter Sec, cor,

41.50 A ravine bears S. E.

79.65 Intersected the West Boundary of the Township 2 3 links N. of the Cor, to

Sections 6 and 7, from which Cor, I run

East on a true line between Sections 6 and 7,

Variation 12° 10' East,

39.65 I Drove charred stake set post and raised Mound with bench and pits as per instruc-tions for quarter Section Corner

79.65 The Cor, to Sections, 5, 6, 7, 8,

Land gently rolling, 1st rate Soil,

North on a true line between Sections 5 and 6,

Variation 12° 00' East,

40.00 I Drove charred stake set post and raised Mound with bench and pits as per instructions for quarter Sec, cor,

79.54 Intersected 3d Standard parallel North 2 chs and 23 lks West of the Cor, to Sections 31 and 32, of Township 13. North R. 1. East, at which intersection I drove charred stake set post and raised Mound with bench and,

Township 12. N. Range 1. E. 6th Principal Meridian

pits as per instructions for Closing Cor. to Sections, 5 and 6 of Township 12, North Range 1. East,
Sand gently rolling, 1st rate Soil,
September 21st

General Description,

The quality of the land in this Township is Considerably above the Common average, There is a very fair proportion of good bottom on both sides of the Creek running through the Southern portion of the Township, The upland are generally rolling good 1st and 2d rate land, and well adapted for cultivation Timber Chiefly Elm, ash, and Cotton-wood, along the Creek running through Sections, 31, 32, 29, 28 & 27, 26, 34, 35 and 36,

List of Names

A list of the names of the individuals employed to assist in running, measuring, or marking the lines and corners described in the foregoing field notes of Township 12 North of the base line of Range 1 East of the 6th Principal Meridian, showing the respective capacities in which they acted:

Geo. D. Hand	Flagman
Jas. E. Bowles	Chainman
James Gibson	Chainman
George Bantz	Axeman
Patrick Megovern	Axeman

General Land Office • Original Field Notes

Book Number

31

The images in this file are photographs of the notes of the original surveys of the State of Nebraska on file in the Office of the Nebraska State Surveyor located in Lincoln, Nebraska.

The original surveys in Nebraska began in the mid 1850's and were completed in the mid 1880's. The Nebraska office of the Surveyor General was closed June 30, 1886.