General Land Office • Original Field Notes

Book Number

32

The images in this file are photographs of the notes of the original surveys of the State of Nebraska on file in the Office of the Nebraska State Surveyor located in Lincoln, Nebraska.

The original surveys in Nebraska began in the mid 1850's and were completed in the mid 1880's. The Nebraska office of the Surveyor General was closed June 30, 1886.

x^o

Vol. 4 R. 1 E. D. L. comp^d

1/11

Field Notes
Of the
Subdivision lines of Township No. 13
North of Range No. 1. East of the 6th
Principal Meridian in the Territory
of Nebraska as Surveyed by James C.
Kile deputy Surveyor under his
Contract No. 248 dated 12th July
1858.

notes extracted

Subdivision Commenced Sept. 30th 1858.
Subdivision Completed October 7th 1858.

Exd
C. C.

Platted E.M.

Names and duties of the Assistants,

Geo D Hand Flagman
Jas C. Bowles Chainman
James Gibson Chainman
George Bantz axeman
Patrick Mcgovern axeman

Township 13 N. Range 1 East 6th P. M.



Township 13. N. Range 1. E. 6th Principal Meridian

To determine the proper adjustment of my Compass for Subdividing this Township I Commence at the Cor to Townships 12 and 13 N. R. 1 and 2. E and run

North on a blank line along the East Boundary of Section 36,

Variation 12° 00' East,

40.21 To a point at the quarter Sec Cor,

80.44 To a point at the Cor, to Sections 25 and 36,

To retrace this line or run parallel thereto My Compass must be ajusted to a Variation of 12° 00 East,

Subdivision Commenced September 30th 1858,

From the Cor, to Sections 1, 2, 35 and 36,

On the South Boundary of the Town-Ship I run,

North between Sections 35 and 36,

Variation 12° 00' East,

33.80 A ravine bears N. E

Township 13 N. Range 1 E. 6th Principal Meridian

Chains	
40.00	Drove charred Stake set post and raised mound with trench and pits as per instructions for quarter Sec. Cor.
80.00	Drove Charred Stake set post and raised Mound with trench and pits as per instructions for Cor. to Sections 25, 26 35 and 36, Land level, Soil 1st rate,
	East on a random line between Sections 25 and 36. Variation 12° 09' East,
19.20	A ravine bears N.E
21.50	Same bears S.E
29.50	Same bears N.E
40.00	Set a post for temporary quarter Sec. Cor.
76.50	A ravine bears N.
79.80	Intersected East Boundary at post Cor. to Sections 25 and 36, from which Cor. I run West on a true line between Sections 25 and 36, Variation 12° 09' East,

Township 13 N. Range 1 E. 6th Principal Meridian

39.90	Drove charred Stake set post and raised Mound with trench and pits as per instructions, for quarter Sec. Cor.
79.80	The Cor. to Sections 25, 26, 35 and 36, Land Mostly level, Soil 1st rate,
	North between Sections 25 and 26, Variation 12° East,
40.00	Drove charred Stake set post and raised Mound with trench and pits as per instructions for quarter Sec. Cor.
80.00	Drove charred Stake raised mound with trench and pits, as per instructions for Cor. to Sections 23, 24, 25 and 26, Land level, Soil 1st rate,
	East on a Random line between Sections 24 and 25, Variation 12° 00' East,

Township 13 N. Range 1 E. 6th Principal Meridian

Chains	
10.00	A ravine bears N.
20.50	A ravine bears N.
40.00	Set a post for temporary quarter Sec. Cor.
79.77	Intersected East Boundary of the Township 51 links South of the post Cor. to Sections 24 and 25. from which Cor. I run West on a true line between Sections 24 and 25, Variation 12° 22' East,
39.88	Drove charred stake set post and raised mound with bench and pits as per instructions for quarter Sec. Cor.
79.77	The Cor. to Sections 23, 24, 25, 26, Land gently rolling, Soil 1st rate,

North between Sections 23 and 24, Variation 12° 0' East

Chains	
6.40	A ravine bears E.
40.00	Drove charred stake set post and raised mound with bench and pits as per instructions for quarter Sec. Cor.
50.00	A ravine bears N. E.
80.00	Drove charred stake set post and raised mound with bench and pits as per instructions for ~~quarter Sec.~~ Cor. to Sections 13, 14, 23, 24, Land rolling, Soil 1st rate,

Township 13 N. Range 1 E. 6th Principal Meridian

East on a random line between Sections 13 and 24 Variation 12° 30' East.

Chains	
8.00	Enter timber bearing N. W. and S. E.
9.00	A Creek 25 links wide runs S. E. water good
17.25	Leave timber bearing N and S.
28.60	A Creek 20 lks wide runs N. E
37.00	A Creek 20 lks wide runs S. E
110.00	Set a post for temporary quarter Sec. Cor.
116.56	A Creek 20 lks wide runs N. E.
79.80	Intersected the East Boundary 20 lks South of the Cor. to Sections 13 and 24, from which Cor. I run

Chains	
	West on a true line between Sections 13 and 24, Variation 12° 39' East
39.90	Drove charred Stake set post and raised Mound with trench and pits as per instructions for Quarter Sec. Cor.
79.80	The Cor. to Sections 13, 14, 23, 24, Sand Good rich Bottom, Soil 1st rate, Timber ash Elm and Hackberry.
	North between Sections 13 and 14, Variation 12° East
5.79	A Creek 25 links wide runs East
39.50	A ravine bears S. W.
40.00	Drove Charred Stake set post and raised mound with trench and pits as per instructions for quarter Cor. Sec.
80.00	Drove Charred Stake set post and raised mound with trench and pits as per instructions for ~~quarter~~ Cor. to Sections 11, 12, 13, 14, Land mostly level, Soil 1st rate,

Chains	
	East on a random line between Sections 12 and 13, Variation 12° 30' East,
9.00	A ravine bears S.
40.00	Set a post for temporary quarter Sec. Cor.
79.75	Intersected the East Boundary of the Township 83 links South of post Cor. to Sections 12 and 13, from which Cor. I run,
	West on a true line between Sections 12 and 13, Variation 13° 06' East,
39.87	Drove Charred Stake set post and raised mound with trench and pits as per instructions for quarter Section Corner,
79.75	The Cor. to Sections 11, 12, 13, 14, Land gently rolling, Soil 1st rate,
	North between Sections 11 and 12,

Township 13 N. Range 1 E. 6th Principal Meridian

Chains	
	Variation 12° 00' East,
40.00	I drove charred stake raised mound with trench and pits, as per instructions for quarter section Cor,
49.50	A ravine bears East,
80.00	I drove charred stake set post and raised mound with trench and pits as per instructions for Cor, to Sections, 1, 2, 11 and 12,
	Land gently rolling, Soil 1st rate.
	East on a random line between Sections 1 and 12,
	Variation 13° 15' East
40.00	Set a post for temporary quarter Sec, Cor,
79.70	Intersected the East Boundary of the Township 70 links South of the Cor, to Sections 1 and 12, from which Cor, I run,
	West on a true line between Sections 1 and 12,
	Variation 13° 45' East,
39.85	I drove charred stake set post and raised

Township 13 N. Range 1 E 6th Principal Meridian

Chains	
	Mound with trench and pits as per instructions for quarter Sec, Cor,
79.70	The Cor, to Sections 1, 2, 11, 12,
	Land level, Soil 1st rate.
	North on a Random line between Sections 1 and 2,
	Variation 12° 30' East,
40.00	Set a post for temporary quarter Sec, Cor,
83.30	Intersected the North Boundary 10 lks West of the Cor, to Sections 1 and 2, from which Corner I run,
	South on a true line between Sections 1 and 2,
	Variation 12° 26' East,
43.30	I drove charred stake set post and raised mound with trench and pits as per instructions for quarter Sec, Cor,
83.30	The Cor, to Sections 1, 2, 11, 12,
	Land level, Soil 1st rate,
	October 1st,

Township 13 N. Range 1 E. 6th Principal Meridian

Chains	
	North between Sections 34 and 35,
	Variation 12° 00' East,
40.00	Drove charred Stake Set post and raised Mound with bench and pits as per instructions for quarter Sec. Cor.
80.00	Drove Charred Stake Set post and raised Mound with bench and pits as per instructions for Cor. to Sections, 26, 27, 34 and 35,
	Land level, Soil 1st rate,
	East on a random line between Sections 26, and 35,
	Variation 12° 00' East
40.00	Set a post for temporary quarter Sec. Cor.
79.86	Intersected N. and S. line 15 links North of the Cor. to Sections 25, 26, 35 and 36, from which Cor. I run,
	West on a true line between Sections 26 and 35.

Township 13 N. Range 1 E. 6th Principal Meridian

	Variation 11° 54' East,
39.93	Drove Charred Stake Set post and raised Mound with bench and pits as per instructions for quarter Sec. Cor.
79.86	The Cor. to Sections 26, 27, 34 and 35,
	Land level, Soil 1st rate
	North between Sections 26 and 27,
	Variation 12° East,
40.00	Drove Charred Stake Set post and raised Mound with bench and pits as per instructions for quarter Sec. Cor.
80.00	Drove Charred Stake Set post and raised Mound with bench and pits as per instructions for Cor. to Sections 22, 23, 26, 27,
	Land level, Soil 1st rate,
	East on a random line between Sections 23 and 26,

Township 13 N. Range 1 E 6th Principal Meridian

Chains	
	Variation 12° 00' East,
40.00	Set a post for temporary quarter Sec. Cor.
79.75	Intersected North and South line 20 links North of the Cor. to Sections 23, 24, 25, 26, from which Cor. I run,
	West on a true line line between Sections 23 and 26,
	Variation 11° 51' East
39.87	Drove charred stake set post and raised Mound with bench and pits as per instructions for quarter Sec. Cor.
79.75	The Cor. to to Sections 22, 23, 26, 27, Land mostly level, Soil 1st rate,

---

North between Sections 22 and 23,

Variation 12° 00' East

40.00	Drove charred stake set post and raised Mound with bench and pits as per instructions for quarter Section Corner,

Township 13 N. Range 1 E. 6th Principal Meridian

Chains	
37.00	A ravine bears N. E,
67.20	A ravine bears N. W,
80.00	Drove charred stake set post and raised Mound with bench and pits as per instructions for Cor. to Sections 14, 15, 22 and 23, Land gently rolling, Soil 2d rate,

---

East on a random line between Sections 14 and 23,

Variation 11° 45' East,

40.00	Set a post for temporary quarter Sec. Cor.
79.60	Intersected the N. and S. line 40 lks North of the Cor. to Sections 13, 14, 23 and 24, from which Cor. I run,
	West on a true line between Sections 14 and 23,
	Variation 11° 28' East,
39.80	Drove charred stake set post and raised Mound with bench and pits

Chains	
	as per instructions for quarter Sec. Cor.
79.60	The Cor. to Sections 14, 15, 22, 23,
	Land gently rolling, Soil 1st rate,
	North between Sections 14 and 15.
	Variation 12° 15' East,
34.00	A ravine bears N. E.
40.00	Drove Charred Stake Set post and raised Mound with bench and pits as per instructions for quarter Section Corner,
41.00	Enter timber bearing E and W.
41.50	A Creek, 20 links wide runs East
60.00	Leave timber bearing E and W.
80.00	Drove Charred Stake Set post and raised Mound with bench and pits as per instructions for Cor. to Sections 10, 11, 14, 15,
	Land mostly level, Soil 1st rate,
	Timber Ash Elm and Hackberry,

Chains	
	East on a random line between Sections 11 and 14,
	Variation 11° 30' East,
40.00	Set a post for temporary quarter Sec. Cor.
64.30	A ravine bears S. E.
80.00	Intersected N. and S. line 14 links South of Cor. to Sections 11, 12, 13, 14, from which Cor. Drum.
	West on a true line between Sections 11 and 14,
	Variation 11° 36' East,
40.00	Drove Charred Stake Set post and raised Mound with bench and pits as per instructions for quarter Sec. Cor.
80.00	The Cor. to Sections 10, 11, 14, 15,
	Land gently rolling, Soil 1st rate,
	North between Sections 10 and 11,
	Variation 12° 15' East,

Township 13 N. Range 1 E. 6th Principal Meridian

chains	
40.00	I drove charred stake set post and raised mound with bench and pits as per instructions for quarter Sec. Cor.
78.80	A ravine bears S. W.
80.00	I drove charred stake set post and raised mound with bench and pits as per instructions for Cor. to Sections 2, 3, 10, 11, Land gently rolling, Soil 1st rate.

East on a random line between Sections 2 and 11,

Variation 11° 30' East,

1.25	A ravine bears S. W.
15.20	A ravine bears S. W.
40.00	Set a post for temporary quarter Sec. Cor.
79.60	Intersected N. and S. line 40. links South of the Cor. to Sections 1, 2, 11, 12, from which Cor. I run.

West on a true line between Sections 2 and 11,

Township 13 N. Range 1 E. 6th Principal Meridian

Variation 11° 47' East,

39.80	I drove charred stake set post and raised mound with bench and pits as per instructions for quarter Sec. Cor.
79.60	The Cor. to Sections 2, 3, 10, 11, Land gently rolling Soil 1st rate,

North on a random line between Sections 2 and 3,

Variation 12° 30' East,

40.00	Set a post for temporary quarter Sec. Cor.
48.00	A ravine bears S. W.
82.80	Intersected the North Boundary of the Township at the Cor. to Sections 2 and 3, from which Cor. I run,

South on a true line between Sections 2 and 3,

Variation 12° 30' East,

42.80	I drove charred stake set post and raised mound with bench and

Township 13. N. Range 1. E. 6th Principal Meridian

Chains	
	pits as per instructions for quarter Sec. Cor.
82.50	The Cor. to Sections 2, 3, 10, 11,
	Land gently rolling, Soil 1st rate,
	October 2d.
	North between Sections 33 and 34,
	Variation 12° 15' East,
17.00	A ravine bears S. W.
40.00	Drove charred Stake Set post and raised Mound with bench and pits as per instructions for quarter Sec. Cor.
80.00	Drove charred Stake Set post and raised Mound with bench and pits as per instructions for Cor. to Sections 27, 28, 33, 34,
	Land level, Soil 1st rate –
	East on a random line between Sections 27 and 34,
	Variation 12° 00' East,
40.00	Set a post for temporary quarter Sec. Cor.

Township 13. N. Range 1. E. 6th Principal Meridian

Chains	
80.18	Intersected N. and S. line 6 lks North of the Cor. to Sections 26, 27, 34 and 35, from which Cor. Pine,
	West on a true line between Sections 27 and 34,
	Variation 11° 37' East,
110.09	Drove charred Stake Set post and raised Mound with bench and pits as per instructions for quarter Section Corner,
80.18	The Cor. to Sections 27, 28, 33 and 34,
	Land level, Soil 1st rate –
	North between Sections 27 and 28,
	Variation 12° 00' East,
40.00	Drove charred Stake Set post and raised Mound with bench and pits as per instructions for quarter Sec. Cor.
80.00	Drove charred Stake Set post and raised Mound with bench and

pits as per instructions for Cor. to
Sections 21, 22, 27, 28,
Land level, Soil 1st rate,

East on a random line between Sections 22 and 27
Variation 12° 00' East,

38.80 A Ravine bears North
40.00 Set a post for temporary quarter Sec. Cor.
80.00 Intersected N. and S. line 40 links North
of the Cor. to Sections 22, 23, 26 and 27,
from which Cor. I run,
West on a true line between Sections 22
and 27,
Variation 11° 43' East,
40.00 Drove charred Stake set post and raised
Mound with trench and pits as per
instructions for quarter Sec. Cor.
80.00 The Cor. to Sections 21, 22, 27, 28,
Land gently rolling, 1st rate,

North between Sections 21 and 22,
Variation 12° 00' East,
40.00 Drove charred Stake set post and
raised Mound with trench and
pits as per instructions for quarter
Section Corner,
68.00 A ravine bears West,
80.00 Drove charred Stake set post and
raised Mound with trench and
pits as per instructions for Cor.
to Sections 15, 16, 21, 22,
Land gently rolling, 1st rate,

East on a random line between Sections
15 and 22,
Variation 11° 30' East,
40.00 Set a post for temporary quarter Sec. Cor.
59.00 A ravine bears N.
72.00 A ravine bears N.E.
79.74 Intersected N. and S. line at the Cor.

to Sections 14, 15 22 and 23, from which Cor. I run,

West on a true line between Sections 15 and 22,

Variation 11° 30' East,

39.87 I drove Charred Stake set post and raised mound with trench and pits as per instructions for quarter Sec. Cor.

79.74 The Cor. to Sections 15, 16, 21, 22,

Land gently rolling, Soil 1st rate,

North between Sections 15 and 16,

Variation 12° 15' East,

40.00 I drove Charred Stake set post and raised mound with trench and pits as per instructions for quarter Sec. Cor.

63.30 A Creek 20 lks wide runs East

80.00 I drove charred stake set post and raised mound with trench and pits as per instructions for Cor. to Sections 9, 10, 15, 16,

South Half mile is gently rolling North to

Half mile rich Bottom, Soil 1st rate

East on a random line between Sections 10 and 15,

Variation 11° 30' East

40.00 Set a post for temporary quarter Sec. Cor.

80.00 Intersected N. and S. line at the Cor. to Sections 10, 11, 14, 15,

from which Cor. I run,

West on a true line between Sections 10 and 15,

Variation 11° 30' East,

40.00 I drove Charred Stake raised mound with trench and pits as per instructions for quarter Sec. Cor.

80.00 The Cor. to Sections 9, 10, 15, 16,

Level Bottom, Soil 1st rate,

North between Sections 9 and 10,

Variation 12° 00' East,

Township 13 N. Range 1 E. 6th Principal Meridian

Chains	
5.00	Leave Bottom and enter high rolling Prairie
40.00	Drove charred Stake, Set post and raised Mound with trench and pits as per instructions for quarter Sec. Cor.
80.00	Drove charred Stake, Set post and raised Mound with trench and pits as per instructions for Cor. to Sections 3, 4, 9, 10.
	High rolling Prairie, Soil 1st rate,

East on a random line between Sections 3 and 10,

Variation 11° 30' East,

26.00	A ravine bears S.
39.00	A ravine bears S. W.
40.00	Set a post for temporary quarter Sec. Cor.
69.50	A ravine bears S.
79.70	Intersected N. and S. line at the the Cor. to Sections 3, 4, 9, 10, from which Cor I run

West on a true line between Sections 3 and 10,

Township 13 N. Range 1 E. 6th Principal Meridian

Variation 11° 30' East,

39.85	Drove charred Stake Set post and raised Mound with trench and pits as per instructions for quarter Sec. Cor.
79.70	The Cor. to Sections 3, 4, 9, 10,
	Land gently rolling, Soil 1st rate,

North on a random line between Sections 3 and 4,

Variation 12° 30' East,

40.00	Set a post for temporary quarter Sec. Cor.
82.40	Intersected the North Boundary of the Township at the post Cor. to Sections 3 and 4, from which Cor. I run,

South on a true line between Sections 3 and 4,

Variation 12° 30' East,

42.40	Drove charred Stake, Set post and raised Mound with trench and pits as per Instructions for quarter Sec. Cor.
82.40	The Cor. to Sections 3, 4, 9, 10,

Township 13. N. Range 1. E. 6th Principal Meridian

chains	
	Land mostly level, Soil 1st rate, October 4th
	North between Sections 32 and 33, Variation 12° 15' East,
40.00	Drove charred stake set post and raised mound with trench and pits as per instructions for quarter Sec. Cor.
80.00	Drove charred stake set post and raised mound with trench and pits as per instructions for Cor. to Sections 28, 29, 32 and 33, Land level, Soil, 1st rate,
	East on a random line between Sections 28 and 33, Variation 12° 00' East
40.00	Set a post for temporary quarter Sec. Cor.
65.80	A ravine bears S. E.
79.97	Intersected the N. and S. line 15 lks North of the Cor. to Sections 27, 28,

Township 13. N. Range 1. E. 6th Principal Meridian

	33 and 34, from which Cor. I run, West on a true line between Sections 28 and 33 Variation 11° 34' East,
39.98	Drove charred stake set post and raised mound with trench and pits as per instructions for quarter Sec. Cor.
79.97	The Cor. to Sections 28, 29, 32, 33, Land level, Soil 2d rate
	North between Sections 28 and 29, Variation 12° 15' East,
40.00	Drove charred stake set post and raised mound with trench and pits as per instructions for quarter Section Corner,
80.00	Drove charred stake set post and raised mound with trench and pits as per instructions for Cor. to Sections 20, 21, 28, 29, Land level, Soil, 1st rate,

Township 13. N. Range 1. E. 6th Principal Meridian

Chains	
	East on a random line between Sections 21 and 28,
	Variation 11° 45' East,
18.60	A ravine bears N,
40.00	Set a post for temporary quarter Sec. Cor,
60.50	A ravine bears N. E.
80.35	Intersected N. and S. line 8 links South of the Cor. to Sections 21, 22, 27, 28, from which Cor. I run,
	West on a true line between Sections 21 and 28,
	Variation 11° 48' East,
40.17	Drove charred Stake set post and raised Mound with trench and pits as per instructions for quarter Section Corner,
80.35	The Cor. to Sections 20, 21, 28, 29, Land gently rolling, Soil 1st rate,

North between Sections 20 and 21,

Variation 12° 00' East,

Township 13 N. Range 1. E. 6th Principal Meridian

Chains	
40.00	Drove charred Stake set post and raised Mound with trench and pits as per instructions for quarter Sec. Cor,
75.50	A ravine bears N. W,
80.00	Drove charred Stake, set post and raised Mound with trench and pits as per instructions for Cor to Sections 16, 17, 20, 21, Land gently rolling, Soil 1st rate,

East on a random line between Sections 16 and 21,

Variation 11° 45' East,

28.00	A ravine bears N.
33.50	A ravine bears N.
40.00	Set a post for temporary quarter Sec. Cor,
66.00	A ravine bears N. E,
80.35	Intersected N. and S. line 10 lks North of the Cor. to Sections 13, 16, 21 and 22, from which Cor. I run,
	West on a true line between Sections

Township 13. N. Range 1. E. 6th Principal Meridian

chains	
	16 and 21,
	Variation 11° 41' East,
40.17	Drove charred stake set post and raised mound with bench and pits as per instructions for quarter Sec. Cor,
80.35	The Cor, to Sections 16, 17, 20, 21, Sand gently rolling; Soil 2d rate,
	North between Sections 16 and 17,
	Variation 11° 45' East,
11.00	A ravine bears N. E,
40.00	Drove charred stake set post and raised mound with bench and pits as per instructions for quarter Sec. Cor,
64.00	Enter timber bearing N. E. and S. W.
71.00	Leave timber bearing N. E and S. W.
75.00	A Creek 40 links wide runs East
80.00	Drove charred stake set post and raised mound with bench and

Township 13. N. Range 1. E. 6th Principal Meridian

	pits as per instructions for Cor, to Sections 8, 9, 16, 17, South half mile gently rolling, Soil 1st rate, North half mile level, rich bottom Soil 1st rate And not subject to inundation Timber ash, Elm, Cottonwood, and Hackberry,
	East on a random line between Sections, 9 and 16,
	Variation 11° 30' East,
32.30	A ravine bears S. E
40.00	Set a post for temporary quarter Sec. Cor,
80.10	Intersected the N. and S. line at the Cor, to Sections, 9, 10, 15, 16, from which Cor, I run, West on a true line between Sections 9 and 16,
	Variation 11° 35' East
40.05	Drove a charred stake set post and raised mound with bench and

	pits as per instructions for quarter Sec. Cor.
80.10	The Cor. to Sections, 8, 9, 16, 17,
	Land mostly level, Soil 1st rate.

North between Sections 8 and 9,

Variation 12° 00' East,

40.00	Drove Charred Stake Set post and raised Mound with bench and pits as per instructions for quarter Sec. Cor.
73.90	A ravine bears S. W.
80.00	Drove Charred Stake Set post and raised Mound with bench and pits as per instructions for Cor. to Sections, 4, 5, 8, 9,
	Land gently rolling, Soil 1st rate,

East on a random line between Sections 4 and 9,

Variation 11° 30' East,

Chains	
14.00	A ravine bears, S,
40.00	Set a post for temporary quarter Sec. Cor.
80.45	Intersected the N. and S. line at the Cor. to Sections 3, 4, 9, 10, from which Cor. I run,
	West on a true line between Sections 4 and 9,

Variation 11° 30' East,

40.22	Drove Charred Stake Set post and raised Mound with bench and pits as per instructions for quarter Sec. Cor.
80.45	The Cor. to Sections 4, 5, 8, 9,
	Land Mostly level, Soil 1st rate,

North on a random line between Sections 4 and 5,

Variation 12° 30' East,

4.00	A ravine bears East
40.00	Set a post for temporary quarter Sec. Cor.
80.70	Intersected the North Boundary of the Township 100 links West of the Cor.

to Sections 4 and 5, from which Cor. I run South on a true line between Sections 4 and 5,

Variation 11° 47' East,

40.70 Drove charred Stake Set post and raised Mound with trench and pits as per instructions for quarter Sec. Cor.

80.70 The Cor. to Sections 4, 5, 8, 9,
Land gently rolling, Soil 1st rate,
October 5th

North between Sections 31 and 32,

Variation 12° 15' East,

40.00 Drove charred Stake Set post and raised Mound with trench and pits as per instructions for quarter Sec. Cor.

80.00 Drove charred Stake Set post and raised Mound with trench and pits as per instructions for

Chains

Cor. to Sections 29, 30, 31, 32,
Land level, Soil 1st rate,

East on a random line between Sections 29 and 32,

Variation 12° 00 East,

40.00 Set a post for temporary quarter Sec. Cor.

80.00 Intersected N. and S. line 10 lks N. of post Cor. to Sections 28, 29, 32 and 33, from which Cor. I run West on a true line between Sections 29 and 32.

Variation 11° 56' East

40.00 Drove charred Stake Set post and raised Mound with trench and pits as per instructions for quarter Sec. Cor.

80.00 The Cor. to Sections 29, 30, 31, 32,
Land Mostly level, Soil 1st rate,

West on a random line between Sections 30 and 31,
Variation 12° 00' East,
40.00 Set a post for temporary quarter Sec. Cor.
79.60 Intersected West Boundary of the Township 18 lks South of the Corner to Sections 30 and 31, from which Cor. I run,
East on a true line between Sections 30 and 31,
Variation 11° 52' East,
39.60 Drove charred Stake Set post and raised Mound with bench and pits as per instructions for quarter Sec. Cor.
79.60 The Cor. to Sections 29, 30, 31, 32,
Land nearly level, Soil 1st rate.

North between Sections 29 and 30,
Variation 12° 15' East,
40.00 Drove Charred Stake Set post and

raised Mound with bench and pits as per instructions for quarter Sec. Cor.
80.00 Drove Charred Stake Set post and raised Mound with bench and pits as per instructions for Cor. to Sections 19, 20, 29, 30,
Land gently rolling, Soil 2d rate,

East on a random line between Sections 20 and 29,
Variation 11° 45' East,
40.00 Set a post for temporary quarter Sec. Cor.
53.00 A ravine bears North
80.20 Intersected the N. and S. line 8 links South of the Cor. to Sections 20, 21, 28, 29, from which Cor. I run,
West on a true line between Sections 20 and 29,
Variation 11° 48' East,
40.10 Drove Charred Stake Set post and

chains

raised Mound with bench and pits as per instructions for quarter Sec. Cor.

80.20 The Cor. to Sections 19, 20, 29, 30,
Land gently rolling, Soil 1st rate,
October 6th

West on a random line between Sections 19 and 30,
Variation 11° 45' East,

19.30 A ravine bears N. E.

40.00 Set a post for temporary quarter Sec. Cor.

63.00 A ravine bears N.

79.20 Intersected the West Boundary of the Township at the Cor. to Sections 19 and 30, from which Cor. I run,
East on a true line between Sections 19 and 30,
Variation 11° 45' East,

39.20 Drove Charred Stake Set post and raised Mound with bench and pits as per instructions for quarter

Section Corner,

79.20 The Cor. to Sections 19, 20, 29, 30,
Land rolling, Soil 1st rate

North between Sections 19 and 20,
Variation 12° 00' East,

20.20 A ravine bears N. E.

40.00 Drove Charred Stake Set post and raised Mound with bench and pits as per instructions for quarter Sec. Cor.

53.50 A ravine bears N. W.

80.00 Drove Charred Stake Set post and raised Mound with bench and pits as per instructions for Cor. to Sections 17, 18, 19, 20,
Land gently rolling, Soil 2d rate,

East on a random line between Sections 17 and 20,
Variation 11° 30' East,

Township 13. N. Range 1. E. 6th Principal Meridian

Chains	
4.50	A ravine bears N. W.
25.00	A ravine bears N. E
37.10	A ravine bears N. W.
40.00	Set a temporary quarter Sec. Cor.
79.90	Intersected the N. and S. line at the Cor. to Sections 16, 17, 20, 21, from which Cor. I run,
	West on a true line between Sections 17 and 20,
	Variation 11° 30' East,
39.95	I Drove charred Stake Set post and raised Mound with bench and pits as per instructions for quarter Sec. Cor.
79.90	The Cor. to Sections 17, 18, 19, 20, Land gently rolling, Soil 2d rate,

---

	West on a random line between Sections 18 and 19,
	Variation 11° 45' East,
13.20	A ravine bears N. E,
25.00	A ravine bears S. E.

Township 13. N. Range 1. E. 6th Principal Meridian

Chains	
40.00	Set a post for temporary quarter Sec. Cor.
79.00	Intersected the West Boundary of the Township at the Cor. to Sections 18 and 19, from which Cor. I run,
	East on a true line between Sections 18 and 19,
	Variation 11° 45 East,
39.00	I Drove charred Stake Set post and raised Mound with bench and pits as per instructions for quarter Sec. Cor.
79.00	The Cor. to Sections 17, 18, 19, 20, Land gently rolling, Soil 2d rate,

---

	North between Sections 17 and 18,
	Variation 12° 30' East,
11.00	A ravine bears N. W.
22.00	A ravine bears S. E
24.20	A ravine bears N. W.
40.00	I Drove Charred Stake Set post and

Township 13 N. Range 1 E 6th Principal Meridian

Chains	
	raised Mound with trench and pits as per instructions for quarter Section Corner,
46.00	Enter timber bearing E. and W.
47.00	A ravine bears N. E
52.00	Leave timber bearing N. E and S. W.
76.00	A Creek 20 links wide runs East
80.00	Drove charred Stake Set post and raised Mound with trench and pits as per instructions for Cor. to Sections 7, 8, 17, 18, Land gently rolling, Soil 2d rate, Timber ash, Elm, and Cottonwood,

East on a random line between Sections 8 and 17,

Variation 11° 30' East,

18.00	Enter timber bearing N. E and S. W.
18.87	A Creek 30 lks wide runs N. E.
22.00	Leave timber bearing N. E and S. W.
40.00	Set a post for temporary quarter

Township 13 N. Range 1 E. 6th Principal Meridian

Chains	
	Section Corner,
75.00	A Creek 25 links wide runs S. E
80.00	Intersected the N. and S. line 20 lks South of the Cor. to Sections 8, 9, 16, 17, from which Cor. I run, West on a true line between Sections 8 and 17, Variation 11° 39' East,
40.00	Drove charred Stake Set post and raised Mound with trench and pits as per instructions for quarter Sec. Cor.
80.00	The Cor. to Sections 7, 8, 17, 18, Land rich Bottom, Soil 1st rate, Timber ash, Elm, and Cottonwood,

West on a random line between Sections 7 and 18,

Variation 11° 45' East,

4.50	A Creek 25 lks wide runs S. E.

Chains	
21.00	A ravine bears N.
33.40	A ravine bears N.
40.00	Set a post for temporary quarter Sec. Cor.
79.00	Intersected the west Boundary of the Township 20 lks South of the Cor. to Sections, 7 and 18, from which Cor. I run East on a true line between Sections 7 and 18,
	Variation 11° 36' East
39.00	Drove Charred Stake Set post and raised Mound with bench and pits as per instructions for quarter Sec. Cor.
79.00	The Cor. to Sections 7, 8, 17, 18, Land gently rolling, Soil 1st rate,

North between Sections 7 and 8

Variation 12° 00' East

21.00 A ravine bears S. E

38.00	A raine bears S. W.
40.00	Drove charred Stake Set post and raised Mound with bench and pits as per instructions for quarter Sec. Cor.
80.00	Drove Charred Stake Set post and raised Mound with bench and pits as per instructions for Cor. to Sections 5, 6, 7 and 8, Land gently rolling, Soil 1st rate,

East on a random line between Sections 5 and 8,

Variation 11° 30' East,

29.00 A ravine bears S. E

40.00 Set a post for temporary quarter Sec. Cor.

80.00 Intersected the N. and S. line 40 links South of the Cor. to Sections 4, 5, 8, 9, from which Cor. I run, West on a true line between Sections 5 and 8,

Chains	
	Variation 11° 47' East
40.00	I Drove Charred Stake Set post and raised Mound with trench and pits as per instructions for quarter Sec. Cor.
80.00	The Cor. to Sections 5, 6, 7, 8, Land gently rolling, Soil 1st rate,
	West on a random line between Sections 6 and 7,
	Variation 11° 45' East
40.00	Set a post for temporary quarter Sec. Cor.
78.00	Enter timber bearing N. S. and E.
78.90	Enter Intersected the West Boundary of the Township 50 links South of the Cor. to Sections 6 and 7, from which Cor. I run, East on a true line between Sections 6 and 7,
	Variation 11° 34' East,
38.90	I Drove Charred Stake Set post and raised Mound with trench and

	pits as per instructions for quarter Sec. Cor.
78.90	The Cor. to Sections 5, 6, 7, 8, Land gently rolling, Soil 1st rate,
	North on a Random line between Sections 5 and 6,
	Variation 12° 00' East,
40.00	Set a post for temporary quarter Sec. Cor.
80.20	Intersected the North Boundary 30 links East of the Cor. to Sections 5 and 6, from which Cor. I run South on a true line between Sections 5 and 6,
	Variation 12° 13' East,
40.20	I Drove Charred Stake Set post and raised Mound with trench and pits as per instructions for quarter Sec. Cor.
80.20	The Cor. to Sections 5, 6, 7, 8, Land mostly level, Soil 1st rate October 7th

General Description

The quality of the land in this Town=ship, is good 1st and 2d rate land, and well adapted for Cultivation, There is good bottom on both Sides of the Creek running through Sections, 7, 8, 13, 14, 15, 16, 17, and 18, and a fair proportion of timber, Chiefly Oak, Elm and ash, The land in this Township is rolling but not abrupt, all fit for Cultivation and Soil good.

List of Names.

A List of the Names of the individuals employed to assist in running, measuring, or marking the lines and corners described in the foregoing field Notes of Township number Thirteen North of the base line of Range number One East of the Sixth Principal Meridian, showing the respective capacities in which they acted:

Geo. D. Hand. Flagman
Jas. E. Bowles. Chainman
James Gibson. Chainman
George Bantz. Axeman
Patrick Megrum. Axeman

53

2 D. S. Compd 2/54

7 14 - R 1

D. G. Fleming

Expd

Notes [illegible] by Hampton

compared by Ivory & Hampton

Aug 11

Field Notes of the
Subdivision lines in
Township No 14 North
Range No 1 East of the
6th Principal Meridian
in the Territory of
Nebraska
Surveyed by
David G Fleming
Deputy Surveyor
Under his contract bearing
date the 12th of July
A.D. 1858. Contract 257

Commenced August 11th
Finished August 16th

A List of Names

Austin L. Brown Chainman
Jas Baldwin Chainman
Alex. Buchnan Flagman
A.M. Morgan Axeman
Wiley Clayton Compaxman

Township 14 North Range 1 East 6th P. M.



Field notes of the Subdivision lines in Township 14 N. Range 1 E. of the 6th Principal Meridian

Chains

To determine the proper adjustment of my compass for subdividing this Township, I commence at the corner to Township 13 and 14 N. R 1 and 2 E, and run North on a blank line along the East Boundary of Section 36.

Variation 11°00' East

40.35 To a point 53 links East of the quarter Section corner.

80.79 To a point 120 links East of the corner to Sections 25 and 36.

To retrace this line or run parallel thereto my compass must be adjusted to a variation of 11°55' East

Subdivision commenced

~~chains Township 14 N. Range 1 E~~

August 11th 1858

From the corner to Sections 1, 2, 25 and 36 on the South Boundary of the Township, I run North between Sections 35 and 36

Variation 11°50' East.

20.00 Set a post for quarter Section corner, raise mound with trench as per instructions.

80.00 Set a post in mound, with trench as per instruction for corner to Sections 23, 26, 35 and 36.

Land level; soil 2d rate.

East on a random line between Sections 25 and 36

Variation 12°45' East.

40.00 Set a post for temporary quarter Section corner.

79.60 Intersect the East Boundary at

chains 6th Principal Meridian

post corner to Sections 25 & 36, from which corner, I run, West on a true line between Sections 25 and 36

Variation 12°45' East.

39.80 Set a post for quarter Section corner, raise mound with trench as per instructions

79.60 The corner to Sections 25, 26, 35 and 36

Land level; soil 2d rate.

North, between Sections 25 and 26

Variation 12°00' East.

40.00. Set a post for quarter Section corner. raise mound with trench as per instruction.

80.00 Set a post in mound with trench as per instruction for corner to Sections 23, 24, 25 and 26.

Chains Township 14 N. Range 1 E.

Land level; soil 2d rate.

East on a random line between Sections 24 and 25

Variation 12°45' East

40.00 Set a post for temporary quarter Section corner.

79.95 Intersect the East Boundary 44 lks South of post corner to Sections 24 & 25; from which corner I run West on a true line between Sections 24 and 25

Variation 13°.04' East.

39.97 Set a post for quarter Section corner, raise mound with trench as per instructions.

79.95 The corner to Sections 23.24.25 & 26

Land level; soil 2d rate.

North between Sections 23 and 24

Chains 6th Principal Meridian

Variation 12°.00' East

40.00 Set a post for quarter Section corner raise mound with trench as per instructions

80.00 Set a post in mound with trench as per instructions for corner to Sections 13.14.23 and 24.

Land level; soil 2d rate.

East on a random line between Sections 13 and 24

Variation 12°45' East.

40.00 Set a post for temporary quarter Section corner.

80.40 Intersect the East Boundary 84 lks South of post corner to Section 13 & 24, from which corner I run West on a true line between Sections 13 and 24

Variation 13°.00' East

Township 14 N. Range 1 E

Chains

40.20 Set a post for quarter Section corner raise mound with trench as per instructions

80.40 The corner to Sections 13, 14, 23 and 24
Land level; soil 2d rate

North between Sections 13 and 14.
Variation 12°00' East

35.00 A Ravine washes N. E.

40.00 Set a post for quarter Section corner, raise mound with trench as per instructions

80.00 Set a post in mound with trench as per instructions for corner to Sections 11, 12, 13 and 14
Land rolling; soil 2d rate

East on a random line between Sections 12 and 13.

Chains 6th Principal Meridian
Variation 13°00' East

40.00 Set a post for temporary quarter Section corner.

65.00 A Ravine bears N. E.

75.00 Same Ravine bears S. E.

80.50 Intersect the East Boundary 13 links South of post corner to Secs. 12 and 13, from which corner I run
West, on a true line between Sections 12 and 13
Variation 13°06' East.

40.25 Set a post for quarter Section corner, raise mound with trench as per instructions.

80.50 The corner to Sections 11, 12, 13 & 14.
Land rolling; soil 2d rate.

North between Section 11 and 12
Variation 11°40' East.

Township 14 N. Range 4 E.

Chains
40.00 Set a post for quarter section corner raise mound with trench as per instructions.

80.00 Set a post in mound with trench as per instructions for corner to Sections 1, 2, 11 and 12
Land level; soil 2d rate.

East on a random line between Sections 1 and 12
Variation 13°.00' East.

40.00 Set a post for temporary quarter section corner

80.40 Intersect the East Boundary 38 links North of post corner to Sections 1 and 12, from which corner, I run West on a true line between Sections 1 and 12
Variation 12°44' East.

40.20 Set a post for quarter section

6th Principal Meridian

Chains corner raise mound with trench as per instruction.

80.40 The corner to Sections 1, 2, 11 & 12.
Land level; soil 2d rate.

North on a random line between Sections 1 and 2
Variation 11°.30' East.

40.00 Set a post for temporary quarter section corner.

80.90 Intersect the North Boundary 32 links West of post corner to Sections 1 and 2 from which corner I run
South, on a true line between Sections 1 and 2
Variation 11°.16' East.

40.90 Set a post for quarter section corner, raise mound with trench as per instructions.

Township 14 N. Range 1 E.

Chains
80.90 The corner to Sections 1, 2, 11 and 12.
Land rolling; soil 2d rate
August 11th 1858.

North between Sections 34 & 35
Variation 11°50' East
40.00 Set a post for quarter section corner, raise mound with trench as per instructions
80.00 Set a post in mound with trench as per instructions for corner to Sections 26, 27, 34 & 35
Land level; soil 2d rate

East on a random line between Sections 26 and 35
Variation 11°50' East
40.00 Set a post for temporary quarter section corner.
80.27 Intersect N & S line 30 links

6th Principal Meridian

Chains
North of post corner to Sections 25, 26, 35 and 36, from which corner I run
West on a true line between Sections 26 and 35
Variation 11°37' East.
40.13 Set a post for quarter sec. corner, raise mound with trench as per instruction
80.27 The corner to Sections 26, 27, 34 and 35
Land level; soil 2d rate

North between Section 26 & 27
Variation 11°50' East.
40.00 Set a post for quarter section corner, raise mound with trench as per instructions.
80.00 Set a post in mound with trench as per instructions for corner

Township 14. N. Range 1 E

Chains to Section 22, 23, 26 and 27
Land level; soil 2d rate

East on a random line between
Sections 23 and 26
Variation 11°50' East.
40.00 Set a post for temporary quarter
Section corner
80.04 Intersect N. & S. line 19 links
North of post corner to Sections
23, 24, 25 and 26, from which
corner I run,
West on a true line between
Sections 23 and 26
Variation 11°42' East.
40.02 Set a post for quarter Section
corner, raise mound with trench
as per instructions.
80.04 The corner to Sections 22, 23
26 and 27.
Land level; soil 2d rate

6th Principal Meridian

Chains North between Section 22 & 23
Variation 11°50' East.
40.00 Set a post for quarter section
corner, raise mound with
trench as per instructions.
80.00 Set a post in mound with
trench as per instructions
for corner to Sections
14, 15, 22 and 23
Land level, Soil 2d rate

East on a random line between
Sections 14 and 23
Variation 11°50' East.
40.00 Set a post for temporary
quarter section corner.
79.68 Intersect N. & S. line 24 links
North of corner to Section 13, 14
23 and 24, from which corner
I run

Township 14 N. Range 1 E.

0 chains West on a true line between 14 and 23
Variation 11°.40' East.
39.84 Set a post for quarter section corner, raise mound with trench as per instruction
79.68 The corner to Sections 14, 15, 22 and 23.
Land rolling; soil 2d rate

North between Sections 14 & 15
Variation 11°.50' East.
40.00 Set a post for quarter section corner, raise mound with trench as per instruction
47.00 A Ravine reaches W. E.
80.00 Set a post in mound with trench as per instruction for corner to Sections 10, 11, 14 and 15.
Land rolling, soil 2d rate

6th Principal Meridian

0 chains East on a random line between Sections 11 and 14
Variation 11°.50' East.
40.00 Set a post for temporary quarter section corner.
79.40 Intersect N & S line 25 links North of post corner to Sections 11, 12, 13 and 14, from which corner I run
West on a true line between Sections 11 and 14.
Variation 11°.40' East.
39.70 Set a post for quarter section corner raise mound with trench as per instruction.
79.40 The corner to Sections 10, 11, 14 and 15
Land level; soil 2d rate.

Township 14 N. Range 1 E.

Chs. chains

North between Sections 10 and 11

Variation 11°.50' East.

39. 40.00 Set a post for quarter Section corner, raise Mound with trench as per instruction

79. 80.00 Set a post in mound with trench as per instructions for corner to Sections 2, 3, 10 and 11.

Land rolling; Soil 2d rate

East on a random line between Sections 2 and 11

40. Variation 11°.50' East

40.00 Set a post for temporary quarter Section corner.

47. 80.0 79.70 Intersect the N. and S. line 17 links North of corner to Sections 1, 2, 11 & 12, from which corner I run West, on a true line between Sections 2 and 11

6th Principal Meridian

Chains

Variation 11°.48' East.

39.85 Set a post for quarter Section corner, raise Mound with trench as per instructions

79.70 The corner to Sections 2, 3, 10 and 11. Land level; Soil 2d rate.

North on a random line between Section 2 and 3.

Variation 11°.50' East.

40.00 Set a post for temporary quarter Section corner.

80.00 Intersect the North Boundary 47 links West of the corner to Sections 2 and 3, from which corner, I run South on a true line between Sections 2 and 3

Variation 11°.30' East.

40.00 Set a post for quarter Section

Township 14 N. Range 1 E.,

Chains

corner, raise mound with trench as per instructions.

80.00 The corner to Sections 2, 3, 10 and 11.
Land level; Soil 2d rate

August 12th 1858.

North between Sections 33 and 34.
Variation 11°58' East.

40.00 Set a post for quarter Section corner, raise mound with trench as per instructions.

80.00 Set a post in mound with trench as per instructions for corner to Sections 27, 28, 33 and 34.
Land rolling; Soil 2d rate

East on a random line between Sections 27 and 34.
Variation 11°50' East.

40.00 Set a post for temporary quarter Section

6th Principal Meridian

Chains

corner.

80.70 Intersect the N. & S. line 33 links South of corner to Sections 26, 27, 34 and 35, from which corner, I run West, on a true line between Sections 27 and 34.
Variation 12°04' East.

40.35 Set a post for quarter Section corner, raise mound with trench as per instructions.

80.70 The corner to Sections 27, 28, 33 & 34
Land level; Soil 2d rate.

North between Sections 27 and 28
Variation 11°35 East.

40.00 Set a post for quarter Section corner, raise mound with trench as per instructions.

80.00 Set a post in mound with trench as

Township 14 N. Range 1 E.

chains

per instructions for corner to Sections 21, 22, 27 and 28

60. Land level; Soil 2d rate.

East on a random line between Sections 22 and 27.

Variation 11° 50' East.

40 40.00 Set a post for temporary quarter Section corner.

80.60 Intersect the N & S. line 65 links

80. South of the corner to Sections 22, 23 26 and 27 from which corner I run West, on a true line between Sections 22 and 27.

Variation 12° 18' East.

40.30 Set a post for quarter Section corner raise mound with trench as per instructions.

40. 80.60 The corner to Sections 21, 22, 27 and 28.

Land level; Soil 2d rate

6th Principal Meridian

chains

North between Sections 21 and 22

Variation 11° 35' East.

40.00 Set a post for quarter Section corner raise mound with trench as per instructions

80.00 Set a post in mound, with trench as per instructions for corner to Sections 15, 16, 21 and 22,

Land level; Soil 2d rate.

East on a random line between Sections 15 and 22,

Variation 12° 00' East.

40.00 Set a post for temporary quarter Section corner.

80.35 Intersect the N & S. line 44 links South of the corner to Sections 14, 15, 22 & 23; from which corner I run,

Township 14 N. Range 1 E,

Chains

West, on a true line between Sections 15 and 22

Variation 12° 19' East.

40.17 Set a post for quarter Section corner, raise mound with trench as per instructions.

80.95 The corner to Sections 15, 16, 21 and 22

Land level; soil 2d rate.

North between Sections 15 and 16

Variation 11° 35' East.

40.00 Set a post for quarter Section corner, raise mound with trench as per instructions.

80.00 Set a post in mound with trench as per instructions for corner to Sections 9, 10, 15 and 16.

Land level; soil 2d rate.

6th Principal Meridian

Chains

East on a random line between Sections 10 and 15

Variation 12° 00' East.

40.00 Set a post for temporary quarter Section corner.

79.85 Intersect the N. & S. line 70 links South of the corner to Sections 10, 11, 14 and 15, from which corner I run

West, on a true line between Sections 10 and 15

Variation 12° 30' East.

39.92 Set a post for quarter Section corner, raise mound with trench as per instructions.

79.85 The corner to Sections 9, 10, 15 and 16.

Land level; soil 2d rate

Township 14 N. Range 1 E

chains

North between Sections 9 and 10

Variation 11°.35' East.

40.00 Set a post for quarter Section corner, raise mound with trench as per instructions.

80.00 Set a post in mound with trench as per instructions for corner to Sections 3.4.9 and 10.

Land rolling; Soil 3d rate.

East on a random line between Sections 3 and 10.

Variation 12°30' East.

40.00 Set a post for temporary quarter Section corner.

79.40 I intersect the N. & S. line 12 links South of the corner to Sections 2, 3, 10 and 11, from which corner I run West, on a true line between Sections 3 and 10

6th Principal Meridian

chains

Variation 12°35' East.

39.70 Set a post for quarter Section corner raise mound with trench as per instructions.

79.40 The corner to Sections 3.4.9 & 10. Land level; Soil 2d rate.

North on a random line between Sections 3 and 4

Variation 11°.35' East.

40.00 Set a post for temporary quarter Section corner.

79.94 I intersect the North Boundary 59 links East of the corner to Sections 3 and 4, from which corner I run South on a true line between Sections 3 and 4.

Variation 12°.00' East.

39.94 Set a post for quarter Section

Township 14 N. Range 1 E

Chains

corner, raise mound with trench as per instructions.

79.94 The corner to Sections 3, 4, 9 and 10.
Land rolling; soil 2d rate.
August 18th 1857.

North between Sections 32 and 33
Variation 11°50' East.

40.00 Set a post for quarter section corner, raise mound with trench as per instructions.

80.00 Set a post in mound with trench as per instructions for corner to Sections 28, 29, 32 and 33.
Land level; soil 2d rate.

East on a random line between Sections 28 and 33.
Variation 12°.00' East.

40.00 Set a post for temporary quarter section

6th Principal Meridian

Chains

corner.

79.80 I intersect the N. & S. line 50 links South of the corner to Sections 27, 28, 33 and 34. from which corner I run
West on a true line between Sections 28 and 33
Variation 12°21' East.

39.90 Set a post for quarter section corner, raise mound with trench as per instructions.

79.80 The corner to Sections 28, 29, 32 & 33.
Land rolling; soil 2d rate.

North between Sections 28 and 29.
Variation 11°50' East.

40.00 Set a post for quarter section corner, raise mound with trench as per instructions.

Township 14 N. Range 1 E.

Chains

80.00 Set a post in mound for corner to Sections 20, 21, 28 and 29.

Land rolling; Soil 3d rate.

East on a random line between Sections 21 and 28

Variation 12°.00' East.

40.00 Set a post for temporary quarter Section corner.

80.00 Intersect the N. & S. line 90 links South of the corner to Sections 21, 22, 27 and 28, from which corner, I run West, on a true line between Sections 21 and 28,

Variation 12°.38' East.

40.00 Set a post for quarter Section corner, raise Mound with trench as per instructions

80.00 The corner to Sections 20, 21, 28 and 29.

Land rolling; Soil 2d rate.

6th Principal Meridian

Chains

North between Sections 20 & 21

Variation 11°.35' East.

40.00 Set a post for quarter Section corner, raise mound with trench as per instruction.

80.00 Set a post in mound with trench as per instructions for corner to Sections 16, 17, 20 and 21.

Land rolling; Soil 2d rate.

East on a random line between Sections 16 and 21

Variation 12°.00' East.

40.00 Set a post for temporary quarter Section corner.

80.30 Intersect the N. and S. line 85 links South of the corner to Sections 15, 16, 21 and 22, from which corner I run.

Township 14 N. Range 1 E.

Chains

West, on a true line between Sections 16 and 21

Variation 12° 36' East.

40.15 Set a post for quarter Section corner, raise mound with trench as per instructions.

80.80 The corner to Sections 16, 17, 20 & 21

Land rolling; Soil 2d rate

North between Sections 16 and 17.

Variation 11° 35' East.

40.00 Set a post for quarter Section corner, raise mound with trench as per instructions.

80.00 Set a post in mound, with trench as per instructions, for corner to Sections 8, 9, 16 and 17.

Land rolling; Soil 2d rate.

6th Principal Meridian

Chains

East on a random line between Sections 9 and 16.

Variation 12° 15' East.

40.00 Set a post for temporary quarter Section corner

80.50 Intersect the N & S. line 60 links South of the corner to Sections 9, 10, 15 and 16. from which corner I run,

West, on a true line between Sections 9 and 16.

Variation 12° 40' East.

40.25 Set a post for quarter Section corner, raise mound with trench as per instructions.

80.50 The corner to Sections 8, 9, 16 & 17.

Land rolling; Soil 2d rate

Township 14 N. Range 1 E.,

Chains

North between Sections 8 and 9.

Variation 11°35' East.

40.00 Set a post for quarter Section corner, raise mound with trench as per instructions

80.00 Set a post in mound with trench as per instructions for corner to Sections 4, 5, 8, and 9.

Land rolling, Soil 3d rate

East on a random line between Sections 4 and 9.

Variation 12°00' East.

40.00 Set a post for temporary quarter Section corner.

80.60 Intersect the N. & S. line 67 links South of the corner to Sections 3, 4, 9 and 10, from which corner I run

6th Principal Meridian

Chains

West, on a true line between Sections 4 and 9.

Variation 12°30' East.

40.30 Set a post for quarter Section corner raise mound with trench as per instructions.

80.60 The corner to Sections 4, 5, 8 & 9.

Land rolling, Soil 2d rate.

North on a random line between Sections 4 and 5

Variation 12°00' East.

40.00 Set a post for temporary quarter Section corner.

81.00 Intersect the North Boundary 72 links West of the corner to Sections 4 and 5, from which corner I run

South, on a true line between

Township 14 N. Range 1 E.

Chains

Sections 4 and 5.

Variation 11° 29' East.

41.00 Set a post for quarter section corner, raise mound with trench as per instruction

81.00 The corner to Sections 4, 5, 8 and 9. Land level; Soil 2d rate.

August 14th 1858.

North between Sections 31 and 32

Variation 11° 50' East.

40.00 Set a post for quarter Section corner raise mound with trench as per instructions.

80.00 Set a post in mound with trench as per instruction for corner to Sections 29, 30, 31 and 32

Land rolling; Soil 2d rate.

6th Principal Meridian

Chains

East on a random line between Sections 29 and 32

Variation 12° 00' East.

40.00 Set a post for temporary quarter Section corner.

79.50 Intersect the N. & S. line 78 link South of the corner to Section 28, 29, 32 and 33, from which corner I run

West, on a true line between Sections 29 and 32

Variation 12° 30' East.

89.75 Set a post for quarter Section corner, raise mound with trench as per instruction

79.50 The corner to Sections 29, 30, 31 and 32

Land rolling; Soil 2d rate.

Township 14 N. Range 1 E.

Chains

West on a random line between Sections 30 and 31

Variation 12° 00' East.

40.00 Set a post for temporary quarter Section corner.

76.25 Intersect the 6th Principal Meridian 10 links North of post corner to Sections 30 and 31, from which corner, I run East, on a true line between Sections 30 and 31.

Variation 12° 04' East.

36.25 Set a post for quarter Section corner, raise mound with trench as per instructions

76.25 The corner to Sections 29, 30, 31, & 32

Land level; Soil 2d rate.

North between Sections 29 and 30

Variation 11° 50' East.

6th Principal Meridian

Chains

40.00 Set a post for quarter Section corner raise mound with trench as per instructions.

80.00 Set a post in mound, with trench as per instructions for corner to Sections 19, 20, 29 and 30.

Land level, Soil 2d rate

East on a random line between Sections 20 and 29

Variation 12° 30' East.

40.00 Set a post for temporary quarter Section corner.

79.60 Intersect the N. & S. line 6 links South of the corner to Sections 20, 21, 28 and 29, from which corner, I run

West on a true line between Sections 20 and 29.

Township 14 N. Range 1 E.

Chains

Variation 12°38' East

39.80 Set a post for quarter Section corner, raise mound with trench as per instructions.

79.60 The corner to Sections 19, 20, 29 and 30
Land level; Soil 2d rate.

West on a random line between Sections 19 and 30

Variation 12°00' East.

40.00 Set a post for temporary quarter Section corner.

76.34 Intersect the 6th Principal Meridian 32 links South of corner to Sections 19 and 30, from which corner, I run East, on a true line between Sections 19 and 30.

Variation 11°46' East.

86.34 Set a post for quarter Section corner,

6th Principal Meridian

Chains

raise mound with trench as per instruction

76.34 The corner to Sections 19, 20, 29 & 30
Land rolling; Soil 2d rate.

North between Sections 19 and 20

Variation 11°50' East.

40.00 Set a post for quarter Section corner, raise mound with trench as per instructions.

80.00 Set a post in mound with trench as per instructions for corner to Sections 17, 18, 19 and 20.
Land rolling; Soil 2d rate.

East on a random line between Sections 17 and 20

Variation 12°30' East.

40.00 Set a post for temporary quarter

Township 14 N. Range 1 E.,

Chains

Section corner.

80.80 Intersect the N. & S. line 15 links North of corner to Sections 16, 17, 20 and 21, from which corner I run West, on a true line between Sections 17 and 20

Variation 12° 24' East.

40.15 Set a post for quarter Section corner, raise Mound with trench as per instructions.

80.30 The corner to Sections 17, 18, 19 and 20.

Land rolling, Soil 2d rate.

West on a random line between Sections 18 and 19.

Variation 12° 00' East.

40.00 Set a post for temporary quarter Section corner.

76.10 Intersect the 6th Principal Meridian 40 links South of the corner to Sections

6th Principal Meridian

Chains

18 and 19. from which corner I run East, on a true line between Section 18 and 19

Variation 11° 43' East.

36.10 Set a post for quarter Section corner, raise Mound with trench as per instructions.

76.10 The corner to Section 17, 18, 19 & 20.

Land rolling, Soil 2d rate.

Aug 15th 1858

North between Sections 17 & 18

Variation 11° 25' East.

40.00 Set a post for quarter Section corner, raise Mound with trench as per instruction.

80.00 Set a post on Mound with trench as per instructions for corner to Sections 7, 8, 17 and 18

Land level, Soil 2d rate

Aug 15th 1858

Township 14 N. Range 1 E

Chains

East on a random line between Sections 8 & 17.
Variation 12° 30' East.

40.00 Set a post for temporary quarter Section corner.

80.20 Intersect the N. & S. line 28 links North of the corner to Sections 8, 9, 16 and 17, from which corner, I ran
West, on a true line between Sections 8 & 17
Variation 12° 20' East.

40.10 Set a post for quarter Section corner, raise mound with trench as per instructions

80.20 The corner to Sections 7, 8, 17 and 18.
Land level; Soil 2d rate.

West on a random line between Sections 7 and 18
Variation 12° 00' East.

40.00 Set a post for temporary quarter Sec. corner.

76.50 Intersect the 6th Principal Meridian

6th Principal Meridian

Chains

78 links South of the corner to Sections 7 and 18, from which corner, I run
East on a true line between Sections 7 and 18
Variation 11° 30' East.

36.50 Set a post for quarter Section corner raise mound with trench as per instructions.

76.50 The corner to Sections 7, 8, 17 and 18.
Land rolling; Soil 2d rate.

North between Sections 7 and 8.
Variation 11° 25' East.

40.00 Set a post for quarter Section corner, raise mound with trench as per instructions.

80.00 Set a post in mound with trench as per instructions for corner to Sections 5, 6, 7 and 8.
Land level, Soil 2d rate.

Township 14 N. Range 1 E.

Chains

East on a random line between Sections 5 and 8

Variation 12°20' East.

40.00 Set a post for temporary quarter Section corner.

80.70 Intersect the N. & S. line 40 links South of the corner to Sections 4, 5, 8 and 9, from which corner I run ~~West on a true~~ West, on a true line between Sections 5 and 8

Variation 12°37' East.

40.85 Set a post for quarter Section corner, raise Mound with trench as per instructions.

80.70 The corner to Sections 5, 6, 7 and 8

Land level; Soil 2d rate

West, on a random line between Section 6 and 7.

Variation 12°00' East.

40.00 Set a post for temporary quarter Section

6th Principal Meridian

Chains

corner.

76.80 Intersect the 6th Principal Meridian 42 links South of the corner to Sections 6 and 7. from which corner, I run East on a true line between Sections 6 and 7.

Variation 11°42' East.

36.80 Set a post for quarter Section corner, raise mound with trench as per instructions.

76.80 The corner to Sections 5, 6, 7 and 8.

Land rolling; Soil 2d rate.

North on a random line between Sections 5 and 6.

Variation 11°30' East.

40.00 Set a post for temporary quarter Section corner.

80.90 Intersect the North Boundary 247 links West of corner to Sections

Township 14 N. Range 1 E

Chains

5 and 6, from which corner I run South, on a true line between Sections 5 and 6.

Variation 9°.44' East.

40.90 Set a post for quarter Section corner; raise Mound with trench as per instructions

80.90 The corner to Section 5.6.7 and 8 Land level; Soil 2d rate.

August 16th 1858

6th Principal Meridian

General Description

The land in this Township is generally 2d rate, it is high level prairie. There is but little water and no timber in the Township.

A list of the names of the individuals employed to assist in running, measuring or marking the lines and corners described in the foregoing field notes of Township No 14 N. Range No 1 E. of the 6th Principal Meridian, showing the respective capacities in which they acted;

Austin L. Brown	Chainman
Jas. Baldwin	Chainman
Alex. Cochran	Flagman
A. M. Morgan	Axeman
Wesley Clayton	Compassman

46/105 107

Chain

40.90

80.90

D. L. comp.d 3/108

3

T 15. N. R 1 E

David G. Fleming

Exd

note examined

Aug 17

compared by Ivory & Hampton

Copied by Ivory.

Field Notes of the
Subdivision lines in Town-
ship No 15 N. Range No 1 E.
of the
6th Principal Meridian
in the
Territory of Nebraska
Surveyed by
David G. Fleming
Deputy Surveyor
Under his contract bearing
date the 12th of July A.D. 1858
Commenced August 17th 1858
Finished August 22d 1858.
Cost 257

A List of Names

Austin L. Brown Chainman
Jas Baldwin Chainman
Alex. Cochran Flagman
A. M. Morgan Axeman
Wesley Clayton Compassman

Township 15 North Range 1 East 6th P. M.



Field notes of the Subdivision lines in Township 15 N R. 1 E. 6th Principal Meridian.

Chains To determine the proper adjustment of my compass for Subdividing the Township, I commence at the corner to Townships 14 and 15 N. R. 1 and 2 E., and run

North, on a blank line along the East Boundary of Section 36.

Variation 12°.00' East.

39.70 To a point 18 links East of the quarter Section corner.

80.05 To a point 8 link West of the corner to Sections 25 and 36

To retrace this line or run parallel thereto, my compass must be adjusted to a Variation of 11°57' East.

Subdivision commenced August 17th 1858

From the corner to Sections 1.2.35 & 36

Township 15 N. Range 1 E.

Chains

on the South Boundary of the Township, and run
North, between Sections 35 and 36
Variation 11°.57' East.

40.00 Set a post for quarter Section corner, raise mound with trench as per instruction

80.00 Set a post in mound with trench as per instruction for corner to Sections 25, 26, 35 and 36.
Land rolling; Soil 2d rate.

East on a random line between Sections 25 and 36.
Variation 12°.00' East.

40.00 Set a post for temporary quarter Section corner.

50.00 A Ravine Wacke S. E.

80.85 Intersect the East Boundary

6th Principal Meridian

Chains

12 link North of the corner to Sections 25 and 36, from which corner, I run
West, on a true line between Sections 25 and 36.
Variation 11°.55' East.

40.17 Set a post for quarter Section corner, raise mound with trench as per instructions

80.35 The corner to Sections 25, 26, 35 and 36.
Land rolling; Soil 2d rate

North between Sections 25 and 24
Variation 11°.50' East.

40.00 Set a post for quarter Section corner, raise mound with trench as per instructions.

80.00 Set a post in mound with trench as per instructions

Township 15 N. Range 1 E.

Chains

for corner to Sections 23.24.25 & 26.
Land level; Soil 2d rate.

East on a random line between
Sections 24 and 25
Variation 12°00' East
40.00 Set a post for temporary quarter
Section corner.
80.00 Intersect the N. & S. line 80 links
North of the corner to Sections
24 and 25, from which corner, I run
West, on a true line between Section
24 and 25.
Variation: 11° 26' East.
40.00 Set a post for quarter Section
corner, raise mound with trench
as per instructions
80.00 The corner to Sections 23.24, 25 & 26.
Land level; Soil 2d rate

6th Principal Meridian.

Chains

North between Sections 23 and 24
Variation 11°50' East.
40.00 Set a post for quarter Section
corner, raise mound with trench
as per instruction.
80.00 Set a post for corner to Sections
13, 14, 23 and 24, raise mound
with trench as per instructions.
Land level; Soil 2d rat

East on a random line between Sections
13 and 24
Variation 11°30' East.
40.00 Set a post for temporary quarter
Section corner.
80.26 Intersect the East Boundary
11 links North of the corner to
Sections 13 and 24, from which
corner I run
West, on a true line between

Township 13 N. Range 1 E.

Chains

Sections 13 and 24

Variation 11°25'

40.13 Set a post for quarter Section corner, raise Mound with trench as per instructions

80.26 The corner to Section 13, 14, 23 & 24

Land gently rolling; Soil 2d rate.

North between Sections 13 and 14

Variation 11°50' East.

40.00 Set a post for quarter Section corner, raise Mound with trench as per instructions.

80.00 Set a post in mound with trench as per instructions for corner to Sections 11, 12, 13 and 14.

Land rolling, Soil 2d rate

6th Principal Meridian

Chains East on a random line between Sections 12 and 13

Variation 11°30' East.

40.00 Set a post for temporary quarter Section corner

80.27 Intersect the East Boundary 80 links North of the corner to Section 12 and 13, from which corner, I run West, on a true line between Sections 12 and 13

Variation 10°56' East.

40.13 Set a post for quarter Section corner, raise Mound with trench as per instructions.

80.27 The corner to Section 11, 12, 13 and 14.

Land rolling, Soil 2d rate.

North between Sections 11 and 12

Variation 11°50' East.

40.00 Set a post for quarter Section corner, raise mound with

Township 15 N. Range 1 E.

Chain

trench as per instruction

80.00 Set a post in mound with trench as per instruction for corner to Sections 1, 2, 11 and 12.

Land rolling; Soil 2d rate.

East on a random line between Sections 1 and 12

Variation 11°00' East.

40.00 Set a post for temporary quarter Section corner.

80.29 Intersect the East Boundary 20 links North of the corner to Sections 1 and 12, from which corner, I run West, on a true line between Sections 1 and 12.

Variation 10°51' East.

40.14 Set a post for quarter Section corner, raise mound with trench as per instructions.

6th Principal Meridian

Chains

80.29 The corner to Sections 1, 2, 11 and 12.

Land rolling; Soil 3d rate

August 17th 1858

North on a random line between Sections 1 and 2.

Variation 11°50' East.

30.00 A Ravine trches N. E.

40.00 Set a post for temporary quarter Section corner.

78.06 Intersect the North Boundary 12 links East of the corner to Sections 1 and 2, from which corner I run

South, on a true line between Section 1 and 2

Variation 11°55' East.

38.06 Set a post for quarter Section corner, raise mound with trench as per instructions.

Township 15 N. Range 1 E.

Chains

78.06 The corner to Sections 1.2.11 and 12
Land rolling; Soil 3d rate

North between Section 34 and 35
Variation 11°50' East.

40.00 Set a post for quarter Section corner, raise mound with trench as per instructions.

80.00 Set a post in mound with trench as per instructions for corner to Sections 26.27.34 and 35.
Land level; Soil 2d rate

East on a random line between Sections 26 and 35
Variation 12°00' East.

40.00 Set a post for temporary quarter Section corner.

79.90 Intersect the N & S. line 25 links

6th Principal Meridian

Chains

South of the corner to Section 23, 24, 25 and 26, from which corner
9 rm
West, on a true line between Section 26 and 35
Variation 12°11' East.

39.95 Set a post for quarter Section corner, raise mound with trench as per instructions.

79.90 The corner to Sections 26.27, 34 and 35
Land level; Soil 2d rate.

North between Sections 26 and 27.
Variation 11°50' East.

40.10 Set a post for quarter Section corner, raise mound with trench as per instructions.

80.00 Set a post in mound with trench

Township 15 N. Range 1 E.

chains

as per instructions for corner to Sections 22, 23, 26 and 27.
Land level; Soil 2d rate

East on a random line between Sections 23 and 26.
Variation 12° 00' East.

40.00 Set a post for temporary quarter Section corner.

79.70 Intersect the N and S. line 5 links South of the corner to Sections 23, 24, 25 and 26 from which corner, I run

West, on a true line between Sections 23 and 26
Variation 12° 02' East.

39.85 Set a post for quarter Section corner, raise mound with trench as per instructions

6th Principal Meridian

chains

79.70 The corner to Sections 22, 23, 26 and 27.
Land level; Soil 2d rate

North between Sections 22 and 23
Variation 11° 50' East.

40.00 Set a post for quarter Sec. corner, raise mound with trench as per instructions.

80.00 Set a post in mound with trench as per instructions for corner to Sections 14, 15, 22 and 23.
Land level; Soil 2d rate

East on a random line between Sections 14 and 23.
Variation 12° 00' East.

40.00 Set a post for temporary quarter Section corner.

79.40 Intersect the N. and S. line 40 links North of the corner to Section 13, 14, 23 and 24.

Township 15 N. Range 1 E.

Chains from which corner I run
West, on a true line between Sections
14 and 23
Variation 11° 43' East
39.70 Set a post for quarter Section corner,
raise mound with trench as per
instructions.
79.40 The corner to Sections 14, 15, 22 & 23
Land rolling; Soil 2d rate

North between Sections 14 and 15 –
Variation 12° 00' East.
40.00 Set a post for quarter Section corner,
raise mound with trench as per
instructions.
80.00 Set a post in mound with trench as
per instruction for corner to Section
10, 11, 14 and 15.
Land rolling; Soil 3d rate

6th Principal Meridian

Chains East on a random line between
Section 11 and 14
Variation 12° 00' East.
40.00 Set a post for temporary quarter
Section corner.
79.65 Intersect the N & S line 60 links
North of the corner to Sections 11,
12, 13 and 14, from which corner, I run
West, on a true line between Section
11 and 14
Variation 11° 34' East.
39.97 Set a post for quarter Section
corner, raise mound with trench
as per instructions
79.65 The corner to Section 10, 11, 14 & 15
Land rolling; Soil 3d rate

North between Sections 10 and 11
Variation 12° 00' East.
40.00 Set a post for quarter Section corner
raise mound with trench as per

Township 15 N. Range 1 E.

chains

instructions

80.00 Set a post in mound with trench as per instruction for corner to Sections 2, 3, 10 and 11

Land rolling; Soil 3d rate

East on a random line between Sections 2 and 11

Variation 12°.00' East.

34.00 A Ravine crosses North

40.00 Set a post for temporary quarter Section corner.

79.80 Intersect the N&S. line 80 links North of the corner to Section 1, 2, 11 and 12, from which corner, I run West on a true line between Section 2 and 11

Variation 11° 26' East.

89.90 Set a post for quarter Section corner, raise Mound ~~for~~ with trench as per instruction

chains

6th Principal Meridian

79.80 The corner to Sections 2, 3, 10 and 11

Land rolling; Soil 3d rate

North on a random line between Sections 2 and 3.

Variation 12°.00' East.

40.00 Set a post for temporary quarter Section corner.

77.78 Intersect the North Boundary 90 links East of the corner to Sections 2 and 3, from which corner, I run South, on a true line between Sections 2 and 3.

Variation 12° 38' East.

37.78 Set a post for quarter Section corner, raise Mound with trench as per instruction

77.78 The corner to Sections 2, 3, 10 and 11

Land rolling; Soil 3d rate.

August 18th 1858.

Township 15 N. Range 1 E.

chains

North between Sections 33 and 34
Variation 11°50' East.

40.00 Set a post for quarter Section corner, raise mound with trench as per instructions

80.00 Set a post in mound with trench as per instructions for corner to Section 27.28.33 and 34.
Land level; Soil 2d rate.

East on a random line between Sections 27 and 34
Variation 12°00' East

40.00 Set a post for temporary quarter Section corner.

79.70 Intersect the N. and S. line 70 links South of the corner to Sections 26, 27, 34 and 35, from which corner, I run West, on a true line between Sections 27 and 34.
Variation 12°30' East.

6th Principal Meridian

chains

39.85 Set a post for quarter Section corner, raise mound with trench as per instructions

79.70 The corner to Section 27, 28, 33 & 34
Land level; Soil 2d rate

North between Sections 27 and 28
Variation 12°00' East.

40.00 Set a post for quarter Section corner, raise mound with trench as per instructions.

80.00 Set a post in mound with trench as per instructions for corner to Sections 21, 22, 27 and 28
Land level; Soil 2d rate.

East on a random line between Sections 22 and 27.
Variation 12°00' East.

40.00 Set a post for temporary quarter Section corner, ~~raise mound with~~

Township 15 N. Range 1 E.

chains
79.85 Intersect the N. & S. line 42 links South of the corner to Sections 22, 23, 26 & 27, from which corner I run
West, on a true line between Sections 22 and 27
Variation 12° 18' East.
39.97 Set a post for quarter Section corner, raise mound with trench as per instructions.
79.85 The corner to Sections 21, 22, 27 & 28
Land level; Soil 2d rate.

North between Sections 21 and 22.
Variation 12° 00' East.
40.00 Set a post for quarter Section corner, raise mound with trench as per instructions.
80.00 Set a post in mound with trench as per instructions for corner to Sections 15, 16, 21 and 22.
Land rolling; Soil 2d rate

6th Principal Meridian

chains
East on a random line between Sections 15 and 22
Variation 12° 00' East.
40.00 Set a post for temporary quarter Section corner.
79.60 Intersect the N. & S. line 55 links South of the corner to Sections 14, 15, 22 and 23, from which corner, I run
West, on a true line between Sections 15 and 22
Variation 12° 24' East.
39.80 Set a post for quarter Section corner, raise mound with trench as per instructions.
79.60 The corner to Sections 15, 16, 21 & 22.
Land rolling, Soil 2d rate.

North between Sections 15 and 16
Variation 12° 10' East.

Township 15 N. Range 1 E.

chains
40.00 Set a post for quarter Section corner, raise mound with trench as per instructions.

80.00 Set a post in mound with trench as per instructions for corner to Sections 9.10.15 and 16.
Land rolling; Soil 3d rate

East on a random line between Section 10 and 15
Variation 12°00' East.

40.00 Set a post for temporary quarter Section corner.

79.50 Intersect the N & S. line 29 links South of the corner to Sections 10.11, 14 and 15, from which corner 9 rim West, on a true line between Section 10 and 15.
Variation 12°13' East.

39.90 Set a post for quarter Section corner, raise mound with trench as per

6th Principal Meridian

chains
instructions

79.50 The corner to Sections 9.10.15 & 16.
Land rolling; Soil 3d rate.

North between Sections 9 and 10
Variation 12° 10' East.

40.00 Set a post for quarter Section corner, raise mound with trench as per instructions.

60.00 A Ravine washes N. E.

~~79.40 Intersect the N & S. line 40 links~~

80.00 Set a post in mound with trench as per instructions for corner to Sections 3.4. 9 and 10
Land rolling; Soil 3d rate.

East on a random line between Section 3 and 10
Variation 12°.00' East.

40.00 Set a post for temporary quarter Section corner.

Township 15 N. Range 1 E.

chains

65.00 A Ravine bears North.

79.40 Intersect the N. & S. line 48 links North of the corner to Sections 2, 3, 10 and 11. from which corner I run West, on a true line between Sections 3 and 10

Variation 11°39' East.

39.70 Set a post for quarter Section corner raise mound with trench as per instructions.

79.40 The corner to Sections 3.4.9 and 10. Land rolling; Soil 3d rate

---

North on a random line between Sections 3 and 4.

Variation 12° 30' East.

40.00 Set a post for temporary quarter Section corner.

77.61 Intersect the North Boundary 28 links west of the corner to Sections 3 and 4. from which

6th Principal Meridian

chains

corner, I run South, on a true line between Sections 3 and 4

Variation 12° 18' East.

37.61 Set a post for quarter Section corner, raise mound with trench as per instructions.

77.61 The corner to Sections 3.4.9 and 10 Land rolling; Soil 3d rate

August 19th 1858.

North between Sections 32 and 33

Variation 12°00' East.

40.00 Set a post for quarter Section corner, raise mound with trench as per instructions.

80.00 Set a post in mound with trench as per instructions for corner to Sections 28.29.32 and 33

Land rolling; Soil 2d rate.

Township 15 N. Range 1 E.

chains

East on a random line between Sections 28 and 33

Variation 12°00' East.

40.00 Set a post for temporary quarter Section corner.

80.04 Intersect the N & S. line 60 links South of the corner to Sections 27.28.33 & 34, from which corner I run

West, on a true line between Sections 28 and 33

Variation 12°26' East.

40.02 Set a post for quarter Section corner, raise mound with trench as per instructions.

80.04 The corner to Sections 28.29.32 & 33.

Land rolling; Soil 2d rate.

North between Sections 28 and 29

Variation 12°00' East.

40.00 Set a post for quarter Section corner

6th Principal Meridian

chains

raise mound with trench as per instructions.

80.00 Set a post for mound with trench as per instructions for corner to Sections 20.21, 28 and 29.

Land rolling; Soil 2d rate.

East on a random line between Sections 21 and 28

Variation 12°30' East.

40.00 Set a post for temporary quarter Section corner.

79.60 Intersect the N & S. line 18 links South of the corner to Sections 21.22, 27 and 28. from which corner I run

West, on a true line between Sections 21 and 28

Variation 12° 38' East.

39.80 Set a post for quarter Section corner

Township 15 N. Range 1 E.

chains

raise mound with trench as per instructions.

79.60 The corner to Sections 20.21, 28 and 29.
Land rolling; Soil 3d rate.

North between Sections 20 and 21
Variation 12° 15' East.

40.00 Set a post for quarter Section corner, raise Mound with trench as per instructions.

80.00 Set a post in Mound with trench as per instructions for corner to Sections 16, 17, 20 and 21.
Land rolling; Soil 3d rate.

East on a random line between Sections 16 and 21
Variation 12° 30' East.

40.00 Set a post for temporary quarter Section corner.

6th Principal Meridian

chains

80.06 Intersect the N & S. line 12 links North of the corner to Sections 15, 16, 21 and 22. from which corner Gross West, on a true line between Sections 16 and 21
Variation 12° 25' East.

40.03 Set a post for ~~quarter~~ Section corner, raise Mound with trench as per instructions

80.06 The corner to Sections 16, 17, 20 & 21.
Land rolling; Soil 2d rate.

North between Sections 16 and 17.
Variation 12° 15 East.

40.00 Set a post for quarter Section corner, raise Mound with trench as per instructions.

80.00 Set a post in Mound with trench as per instructions for corner to Sections 8, 9, 16 and 17.
Land rolling; Soil 3d rate.

Township 15 N. Range 1 E.

chains

East on a random line between
Sections 9 and 16
Variation 12° 30' East.

40.00 Set a post for temporary quarter
Section corner.

79.80 Intersect the N. & S. line 60 links
North of the corner to Sections
9, 10, 15 and 16, from which corner, I run
West, on a true line between Sections
9 and 16
Variation 12° 04' East.

39.90 Set a post for quarter Section corner
raise mound with trench as per
instructions.

79.80 The corner to Sections 8, 9, 16 & 17.
Land rolling; Soil 3d rate.

North between Sections 8 and 9.
Variation 12° 15' East

40.00 Set a post for quarter Section corner
raise mound with trench as per

6th Principal Meridian

chains

instructions

80.00 Set a post in mound with trench
as per instructions for corner to
Sections 4, 5, 8 and 9.
Land rolling; Soil 3d rate.

East on a random line between
Sections 4 and 9.
Variation 11° 30' East.

40.00 Set a post for temporary quarter
Section corner.

80.10 Intersect the N & S. line 30 links
North of the corner to Sections 3, 4,
9 and 10, from which corner, I run
West on a true line between Sections
4 and 9
Variation 11° 17' East

40.05 Set a post for quarter Section
corner, raise mound with
trench as per instructions.

Township 15 N. Range 1 E.

chains
80.10 The corner to Sections 4, 5, 8 and 9.
Land rolling; Soil 3d rate

North on a random line between Sections 4 and 5
Variation 12°.15' East.

40.00 Set a post for temporary quarter Section corner.

77.00 Intersect the North Boundary 14 links East of the corner to Sections 4 and 5, from which corner I run South, on a true line between Sections 4 and 5.
Variation 12°21' East.

37.00 Set a post for quarter Section corner, raise mound with trench as per instruction.

77.00 The corner to Sections 4, 5, 8 and 9.
Land rolling; Soil 3d rate
August 20th 1858

6th Principal Meridian

chains
North between Sections 31 and 32
Variation 12°00' East.

40.00 Set a post for quarter Section corner, raise mound with trench as per instruction.

80.00 Set a post in mound with trench as per instructions for corner to Sections 29, 30, 31 and 32.
Land rolling; Soil 2d rate

East on a random line between Section 29 and 32
Variation 12°00' East.

40.00 Set a post for temporary quarter Section corner.

80.70 Intersect the N. & S. line 50 links South of the corner to Sections 28, 29, 32 and 33, from which corner I run
West, on a true line between Sections 29 and 32.

Township 15 N. Range 1 E.

chains

Variation 12°21' East.

40.35 Set a post for quarter section corner raise mound with trench as per instructions.

80.70 The corner to Sections 29.30.31 & 32

Land rolling; soil 2d rate

West on a random line between Sections 30 and 31.

Variation 12°00' East.

40.00 Set a post for temporary quarter section corner.

79.50 Intersect the 6th Principal Meridian 150 links North of the corner to Section 30 and 31, from which corner I run East on a true line between Section 30 and 31

Variation 13°04 East.

39.50 Set a post for quarter section corner, raise mound with trench as per instructions.

6th Principal Meridian

chains

79.50 The corner to Sections 29.30.31 & 32.

Land rolling; soil 2d rate.

North between Sections 29 and 30

Variation 11°45' East.

40.00 Set a post for quarter section corner, raise mound with trench as per instructions.

80.00 Set a post in mound with trench as per instructions for corner to Sections 19.20.29 and 30.

Land rolling; soil 2d rate.

East on a random line between Sections 20 and 29.

Variation 12°00' East.

40.00 Set a post for temporary quarter section corner.

80.60 Intersect the N & S. line 90 links South of the corner to Sections 20.21, 28 and 29, from which corner I run

Township 15 N. Range 1 E.

chains

West, on a true line between Sections 20 and 29.

Variation 12°39' East.

40.30 Set a post for quarter Section corner, raise mound with trench as per instruction.

80.60 The corner to Sections 19, 20, 29 & 30. Land level, soil 2d rate

West on a random line between Sections 19 and 30.

Variation 13°00' East.

40.00 Set a post for temporary quarter Section corner.

80.00 Intersect the 6th Principal Meridian 10 links South of the corner to Sections 19 and 30, from which corner I run East, on a true line between Sections 19 and 30.

Variation 12°56' East.

40.00 Set a post for quarter Section

chains

6th Principal Meridian

corner, raise mound with trench as per instruction.

80.00 The corner to Sections 19, 20, 29 & 30. Land rolling, soil 2d rate

North between Sections 19 and 20

Variation 11°45' East.

40.00 Set a post for quarter Section corner, raise mound with trench as per instruction.

80.00 Set a post in mound with trench as per instruction for corner to Sections 17, 18, 19 and 20 Land level, soil 2d rate.

East on a random line between Sections 17 and 20

Variation 12°30' East.

40.00 Set a post for temporary quarter Section corner.

Township 15 N. Range 1 E.

chains
80.50 Intersect the N & S. line 10 links North of the corner to Sections 16, 17, 20 and 21, from which corner I run West, on a true line between Sections 17 and 20

Variation 12° 26' East.

40.25 Set a post for quarter Section corner, raise Mound with trench as per instructions.

80.50 The corner to Sections 17, 18, 19 & 20 Land rolling; Soil 2d rate

August 21st 1858.

West on a random line between Sections 18 and 19

Variation 13° 00' East.

40.00 Set a post for temporary quarter Section corner.

79.95 Intersect the West Boundary 14 links South of the corner to Sections

6th Principal Meridian

18 and 19, from which corner, I run East on a true line between Sections 18 and 19

Variation 12° 54' East.

39.95 Set a post for quarter Section corner, raise Mound with trench as per instructions.

79.95 The corner to Sections 17, 18, 19 & 20 Land rolling; Soil 2d rate

---

North between Sections 17 and 18

Variation 11° 45' East.

40.00 Set a post for quarter Section corner, raise Mound with trench as per instructions.

80.00 Set a post in Mound with trench as per instructions, for corner to Sections 7, 8, 17 and 18.

Land level; Soil 2d rate.

Township 15 N. Range 1 E.

East on a random line between Sections 8 and 17

Variation 12° 30' East

40.00 Set a post for temporary quarter Section corner.

79.95 Intersect the N. & S. line 30 links North of the corner to Section 8.9.16 & 17. from which corner, I run.

West on a true line between Sections 8 and 17.

Variation 12° 17' East.

39.97 Set a post for quarter Section corner, raise mound with trench as per instructions.

79.95 The corner to Sections 7.8.17 & 18.

Land rolling; soil 2d rate.

West on a random line between Sections 7 and 18.

Variation 18° 08' East.

40.00 Set a post for temporary quarter

6th Principal Meridian

Chains Section corner.

79.87 Intersect the West Boundary 20 links North of the corner to Sections 7 and 18, from which corner I run East on a true line between Section 7 and 18

Variation 13° 09' East.

39.87 Set a post for quarter Section corner, raise mound with trench as per instructions.

79.87 The corner to Sections 7.8.17 & 18.

Land rolling; soil 2d rate.

North between Section 7 and 8

Variation 12° 18' East.

40.00 Set a post for quarter Section corner, raise mound with trench as per instructions.

80.00 Set a post in mound with trench as per instruction for corner to Sections

Township 15 N. Range 1 E.

Chains 5, 6, 7 and 8.
Land level, Soil 2d rate.

East on a random line between Sections 5 and 8
Variation 12° 20' East.
40.00 Set a post for temporary quarter Section corner.
79.67 Intersect the N. & S. line 15 link South of the corner to Sections 4, 5, 8 and 9. from which corner, 9 rem
West, on a true line between Sections 5 and 8
Variation 12° 26' East.
39.83 Set a post for quarter Section corner, raise mound with trench as per instructions.
79.67 The corner to Sections 5, 6, 7 & 8
Land level; Soil 2d rate

6th Principal Meridian

Chains West on a random line between Sections 6 and 7.
Variation 13° 00' East.
40.00 Set a post for temporary quarter Section corner.
79.87 Intersect the West Boundary 71 links North of the corner to Section 6 and 7, from which corner 9 rem
East, on a true line between Sections 6 and 7
Variation 13° 30' East.
39.87 Set a post for quarter Section corner, raise mound with trench as per instructions
79.87 The corner to Sections 5, 6, 7 and 8.
Land rolling; Soil 2d rate.

North on a random line between Sections 5 and 6

Township 15 N. Range 1 E.

Variation 12° 30' East.

40.00 Set a post for temporary quarter Section corner.

76.10 Intersect the North Boundary 60 links East of the corner to Sections 5 and 6, from which corner I run South on a true line between Sections 5 and 6

Variation 12° 56' East.

36.10 Set a post for quarter Section corner, raise mound with trench as per instruction

76.10 The corner to Section 5, 6, 7 & 8. Land broken; soil 3d rate

August 22d 1858.

General Description

The land in this Township is level high and dry, mostly of a 3d rate quality. There is no timber in the Township, consequently the land is not well adapted to cultivation.

A list of the names to the individuals employed to assist in running, measuring, or marking the lines described in the foregoing field notes of Township No 15 N. Range No 1 East of the 6th Principal Meridian, showing the respective capacities in which they acted:

Austin L. Brown,	Chainman
Jas Baldwin,	Chainman
Alex Cochran	Flagman
A M. Morgan	Axeman
Wesley Clayton	Compassman

158

74 Mottled

D S Comp^d

R

159

Field notes of the Sub-division and Meander lines in Township 16 N. Range 1 East of the 6th Principal Meridian in the Territory of Nebraska Surveyed by David G. Fleming Deputy Surveyor Under his contract bearing date 12th July A.D. 1858.

Cert 251

Commenced August 23d
Finished August 31st

Notes extracted

Exil

Meanders correct
No 1 ex

[illegible]

A List of Names

Austin L. Brown	Chainman
Da Baldwin	Chainman
Alex Cochran	Flagman
A. M. Morgan	Axeman
Wesley Clayton	Compassman.

Township 16 North Range 1 East 6th P. M.



Field notes of the Subdivision line and meanders of Platte and Loup Fork Rivers in Township 16 N. R. 1 E. 6th Principal Meridian.

Chains To determine the proper adjustment of my compass for Subdividing the Township, I commence at the corner to Township 15 and 16 R 1 and 2 E., and run North, on a blank line along the East Boundary of Section 36

Variation 12° 00' East.

39.90 To a point 37 links West of the quarter Section corner.

79.87 To a point 71 links West of the corner to Section 25 and 36,

To retrace this line or run parallel thereto, my compass must be adjusted to a variation of 11° 30' E.

Subdivision commenced August 23d 1855

Township 16 N. Range 1 E

Chains From the corner to Sections 1, 2, 35 & 36 on the South Boundary of the Township, I run

North between Section 35 and 36

Variation 11°30' East.

10.00 To top of Bluff.

30.00 To edge of Platte River bottom.

40.00 Set a post for quarter Section corner, raise mound with trench as per instructions.

44.00 The road from Nebraska City to Fort Kearney bears E & W.

80.00 Set a post in mound with trench as per instructions for corner to Sections 25, 26, 35 and 36.

Land South of Platte bottom broken in the bottom the land is level; soil Sandy, 3d rate.

East on a random line between Sections 35 and 36

6th Principal Meridian

Chains Variation 12°00' East.

40.00 Set a post for temporary quarter Section corner.

79.70 Intersect the East Boundary 27 links South of the corner to Section 25 and 36, from which corner I run West on a true line between Section 25 and 36

Variation 12°11' East.

39.85 Set a post in mound with trench as per instruction for quarter Section corner.

79.70 The corner to Section 25, 26, 35 & 36. Land level; soil 3d rate.

North between Section 25 and 24

Variation 11°45' East.

40.00 Set a post for quarter Section corner, raise mound with trench as per instructions.

Township 16 N. Range 1 E.

Chains	
80.00	Set a post in mound with trench as per instructions for corner to Sections 23, 24, 25 and 26. Land level; Soil 2d rate.
	East on a random line between Sections 24 and 25 Variation 12°00' East.
40.00	Set a post for temporary quarter Section corner, raise mound with trench as per instructions.
80.00	Intersect the East Boundary 12 links North of the corner to Sections 24 & 25, from which corner I run West on a true line between Sections 24 and 25 Variation 11°55' East.
40.00	Set a post for quarter Section corner, raise mound with trench as per instructions.

6th Principal Meridian

Chains	
80.00	The corner to Sections 23, 24, 25 & 26. Land level; Soil 2d rate.
	North between Sections 23 and 24 Variation 11°30' East.
40.00	Set a post for quarter Section corner, raise mound with trench as per instructions.
80.00	Set a post in mound with trench as per instructions for corner to Sections 13, 14, 23 and 24 Land level; Soil 2d rate.
	East on a random line between Section 13 and 24 Variation 12°00' East.
40.00	Set a post for temporary quarter Section corner.
80.07	Intersect the East Boundary

Township 16 N. Range 1 E.

chains 23 links North of the corner to Sections 13 and 24, from which corner, I run West on a true line between Section 13 and 24

Variation 11°50' East.

40.03 Set a post for quarter Section corner, raise mound with trench as per instruction.

80.07 The corner to Sections 13, 14, 23 & 24. Land level; soil 2d rate.

North between Section 13 and 14

Variation 11°30' East.

40.00 Set a post for quarter Section corner, raise mound with trench as per instruction.

80.00 Set a post in mound with trench as per instruction for corner to Sections 11, 12, 13 and 14.

Land level; soil 2d rate.

East on a random line between Section 12 and 13.

6th Principal Meridian

chains Variation 12°00' East.

40.00 Set a post for temporary quarter Section corner.

80.82 Intersect the East Boundary 61 links South of the corner to Sections 12 and 13, from which corner I run West on a true line between Sections 12 and 13

Variation 12°26' East.

40.16 Set a post for quarter Section corner, raise mound with trench as per instruction.

80.32 The corner to Sections 11, 12, 13 & 14. Land level, soil 2d rate.

North between Sections 11 & 12.

Variation 11°05' East.

40.00 Set a post for quarter Section corner, raise mound with

Township 16 N. Range 18 E.

Chains trench as per instructions.

67.34 Set post in mound with trench as per instructions for the right bank of Platte river for corner to fractional Sections 11 and 12.

10.0 To ascertain the distance across
30.0 the river on the line between
40.0 Sections 11 and 12, I send
my flagman across the river
44.0 who sets the flag on the left
50.0 bank of the river and in the line between Sections 11 and 12 from the corner to said Section on the right bank of the river I run S. 82¼° W 21.00 Chains to a point from which the flag on the left bank bears N 17½° E which gives for the distance across the

6th Principal Meridian

river on the line between Sections 11 and 12. 64.40 chs. I set the Meander corner 20 links North of the flag which added to 64.40 makes

64.60 The distance across the river to which add 67.34 gives 131.94 chs or 131.94 - 80 chs 51.94 on the line between Sections 1 and 2.

North between Sections 1 and 2

Variation 1° 15' East

51.94 Set post in mound with trench as per instruction in place of the flag in the left bank of the river for Corner to fractional Sections 1 and 2.

78.84 Intersect the 4th Standard Parallel 4.20 chs West of

Township 16 N. Range 1 E.

the standard corner to Sections 1, 2, 35 and 36. Set post in mound with trench as per instruction for corner to Sections 1 & 2.

Land level; soil 2d rate. Timber on an Island in Section 1, Cottonwood, willow undergrowth cane and vines.

August. 23d 1858

North between Sections 34 and 35.

Variation 11° 30' East.

30.00 Top of Bluff, bears E & W.

40.00 Set a post for quarter Section corner, raise mound with trench as per instructions.

6th Principal Meridian

Chains

41.00 To foot of Bluff and edge of Platte river bottom bearing E & W.

78.00 The road from Fort Kearney to Nebraska City bears N 78° W.

80.00 Set a post in mound with trench as per instruction for corner to Sections 26, 27, 34 and 35

Land for first 41 chs broken remainder level; soil sandy 3d rate.

East on a random line between Sections 26 and 35

Variation 12° 00' East.

40.00 Set a post for temporary quarter Section corner.

Township 16 N. Range 1 E.

Chains

79.60 Intersect the N & S line 20 links North of the corner to Sections 25, 26, 35 and 36, from which corner, I run West on a true line between Sections 26 and 35

Variation 11° 51' East.

10.0

30.0

40.0

89.80 Set a post for quarter Section corner, raise mound with trench as per instructions

44.0

79.60 The corner to Sections 26, 27 34 and 35.

80.0

Land level bottom; soil 2d rate.

North between Sections 26 and 27

Variation 12° 00' East

6th Principal Meridian

Chains

40.00 Set a post for quarter Section corner, raise mound with trench as per instructions.

80.00 Set a post on mound with trench as per instructions for corner to Sections 22, 23, 26 and 27.

Land level bottom; soil 2d rate.

East on a random line between Sections 23 and 26.

Variation 12° 00' East.

41.00 Set a post for temporary quarter Section corner.

79.90 Intersect the North and South line 6 links South of the corner to

Township 16 N. Range 18

Chains Sections 23.24.25 and 26.
from which corner I run
West on a true line
between Sections 25 and 26
Variation 12°08' East.

10.0
30.0
40.0
39.95 Set a post for quarter
Section corner, raise
mound with trench as per

44.0

6th Principal Meridian.

Chains instruction.
79.90 The corner to Sections 22.23
26 and 27.
Land level; Soil 2d rate

North between Sections 22 & 23.
Variation 12°00' East.
40.00 Set a post for quarter Section
corner, raise mound with
trench as per instruction.
80.00 Set a post in mound with trench
as per instruction for corner to
Sections 14, 15, 22 and 23.
Land level; Soil 2d rate.

East on a random line between
Section 14 and 23
Variation 12°00' East.
40.00 Set a post for temporary quarter
Section corner.

Township 16 N. Range 1 E.

Chains	
11.00	Intersect the N. & S. line 4 links North of the corner to Sections 13, 14, 23 & 24, from which corner I run West on a true line between Sections 14 and 23
	Variation 11° 58' East.
40.00	Set a post for quarter Section corner, raise mound with trench as per instructions.
80.00	The corner to Sections 14, 15, 22 & 23
	Land level; Soil 2d rate

North between Sections 14 and 15

Variation 12° 00' East.

40.00 Set a post for quarter Section corner, raise mound with trench as per instructions.

80.00 Set a post in mound with trench as per instructions for corner to Sections

6th Principal Meridian

Chains. 10, 11, 14 and 15

Land level; Soil 2d rate

East on a random line between Sections 11 and 14

Variation 12° 00' East.

40.00 Set a post for temporary quarter Section corner.

80.34 Intersect the N. & S. line 8 links North of the corner to Sections 11, 12, 13 and 14, from which corner I run West on a true line between Sections 11 and 14.

Variation 11° 57' East.

40.17 Set a post for quarter Section corner, raise mound with trench as per instructions.

80.34 The corner to Sections 10, 11, 14 & 15.

Land level; Soil 2d rate.

Township 16 N. Range 1 E.

Chains North between Section 10 and 11.

Variation 11°15' East.

40.00 Set a post for quarter Section corner, raise mound with trench as per instruction.

70.50 Set a post in mound with trench as per instruction, on the right bank of Platte river, for corner to fractional Sections 10 and 11.

To obtain the distance across the river I send my flagman across the river who sets the flag on the left bank of river and in the line between Sections 10 and 11, from the corner to said Sections on the right bank of the river. I run West 12.00 chains to a point from which the flag bears N 12½° East. which gives for the distance across 54.13 chains

44.63 To the flag. Set a post in place of the

6th Principal Meridian

Chains The point for corner to Sections 2, 3, 10 and 11 is in the River.

North between Sections 2 and 3

Variation 11°15' East.

44.63 To the flag. Set a post in mound with trench as per instructions in place of the flag, for corner to frac. Sec 2 & 3.

72.00 Enter cottonwood timber

82.32 Set a post in mound with trench as per instructions on the 4th St. Parallel 5.17 chs West of the S.C. to Sections 34 & 35 from which A cottonwood 30 in. in dia. bears N 23½° E dist 2.51 links Land level; soil 2d rate Timber cottonwood

+ August 24th 1858

North between Sections 33 & 34

Variation 12°00' East.

06.00 Top of Bluff, bears E & W.

20.00 Foot of Bluff.

35.00 A Ravine washes N. E.

40.00 Set a post for quarter Section corner, raise mound with

Township 16 N. Range 1 E.

Chain trench as per instructions

80.00 Set a post in mound with trench as per instructions for corner to Sections 27, 28, 33 and 34

Land broken; soil 3d rate.

East on a random line between Sections 27 and 34

Variation 12° 00' East.

10.00 A Marine marks N. E.

40.00 Set a post for temporary quarter Section corner.

74.00 The Fort Kearny and Nebraska City road bears N. W. & S. E.

79.85 Intersect the N & S line 40 links South of the corner to Sections 26, 27, 34 & 35, from which corner I run West on a true line between Sections 27 and 34.

Variation 12° 18' East.

39.92 Set a post for quarter Section

5th Principal Meridian

Chains corner, raise mound with trench as per instructions.

79.85 The corner to Sections 27, 28, 33 & 34

Land level; soil 2d rate.

North between Sections 27 and 28.

Variation 12° 15' East.

18.00 The road from Nebraska city to Fort Kearny bears S E & N W.

40.00 Set a post for quarter Section corner, raise mound with trench as per instructions.

80.00 Set a post in mound with trench as per instructions for corner to Sections 21, 22, 27 and 28.

Land level; soil 2d rate.

East on a random line between Sections 22 and 27.

Variation 12° 00' East.

~~40.00 Set a post for temporary quarter Sec. corner.~~

55.00 A Marine marks N. E.

Township 16 N. Range 1 E.

~~Chains~~
79.75 Intersect the N. & S. line 45 links South of the corner to Sections 22, 23, 26 & 27. from which corner, I run West on a true line between Sections 22 & 27
Variation 12° 19' East.

39.87 Set a post for quarter Section corner, raise mound with trench as per instruction.

79.75 The corner to Sections 21, 22, 27 & 28
Land level; soil 2d rate.

North between Sections 21 and 22
Variation 12° 15' East.

40.00 Set a post for quarter Section corner, raise mound with trench as per instructions.

80.00 Set a post in mound with trench as per instructions for corner to Sections 15, 16 21 & 22.
Land level; soil 2d rate.

East on a random line between Sec. 15 & 22
Variation 12° 00' East.

6th Principal Meridian

Chains
40.00 Set a post for temporary quarter Section corner.

79.45 Intersect the N. & S. line 45 links South of the corner to Sections 14, 15, 22 and 23, from which corner I run West on a true line between Section 15 and 22
Variation 12° 19' East.

39.77 Set a post for quarter Section corner, raise mound with trench as per instruction.

79.45 The corner to Sections 15, 16, 21 & 22
Land level; soil 2d rate.

North between Sections 15 and 16
Variation 12° 15' East.

40.00 Set a post for quarter Section corner, raise mound with trench as per instruction.

Township 16 N. Range 1 E.

Chains

80.00 Set a post in mound with trench as per instructions for corner to Section 9.10.15 and 16.
Land level; Soil 2d rate.

East on a random line between Section 10 and 15
Variation 12°00' East.

40.00 Set a post for temporary quarter Section corner.

79.80 Intersect the N. & S. line 10 links North of the corner to Sections 10, 11, 14 & 15, from which corner I run West, on a true line between Sections 10 and 15
Variation 11°56' East.

39.90 Set a post for quarter Section corner raise mound with trench as per instruction.

6th Principal Meridian

Chains

79.80 The corner to Sections 9, 10, 15 & 16.
Land level; Soil 2d rate.

North between Sections 9 and 10
Variation 11°15' East.

40.00 Set a post for quarter Section corner, raise mound with trench as per instructions.

80.00 Set a post in mound with trench as per instructions for corner to Sections 3, 4, 9 and 10.
Land level; Soil 2d rate

East on a true line between Section 3 and 10, knowing that it will strike the Platte river in less than 80.00 chs.
Variation. 11°15' East.

40.00 Set a post for quarter Section corner, raise mound with trench as per instruction.

Township 16 N. Range 1 E.

Chains

46.10 Set a post in mound with trench as per instructions, on the right bank of Platte river for corner to fractional Sections 3 and 10.
Land level bottom; Soil 2d rate.

North between Sections 3 and 4.
Variation 11°15' East.

18.38 Set a post in mound with trench as per instructions, on right bank of Platte river and at the mouth of a bayou for corner to fractional Sections 3 and 4.
Ascertain the distance across the river on the line as follows, viz:
Cause the flag to be set on the left bank of the river, and in the line between Sections 3 and 4. From the corner on the right bank at 18.38 chains I run N 56° W 8.94 chains to a point

6th Principal Meridian.

Chains from which the flag 14 lks N. the left bank bears N 10 3/4° E which gives for the distance across the river on the line between Sections 3 & 4.
44.16 + 14 = 44.30 chs add 18.38 gives

62.68 Set a post in mound with trench as per instructions for corner to fractional Sections 3 and 4 on North side of Platte river.

78.50 Enter cottonwood timber.

81.42 Intersect the 4th Standard parallel 4.14 chains West of the corner to Sections 33 and 34, at which point I set a post in mound with trench as per instructions for corner to Sections 3 and 4. from which A Cottonwood, 16 in. dia. bears N 73° W. 1 ch 36 links dist.
Land level; good 2d rate Soil.
Timber Cottonwood; undergrowth willow and vines.
August 25th 1858

Township 16 N. Range 1 E.,

Chains North between Sections 32 and 33
Variation 12°20' East.

12.00 To top of Bluff.

25.00 To foot of Bluff and edge of bottom

40.00 Set a post for quarter Section corner, raise mound with trench as per instruction.

80.00 Set a post in mound with trench as per instruction for corner to Sections 28, 29, 32 and 33.

Land first 25 chs. broken, remainder level; Soil 3d rate.

East on a random line between Sections 28 and 33.
Variation 12°00' East.

40.00 Set a post for temporary quarter Section corner.

79.80 Intersect the N & S line 89 links South of the corner to Sections 27, 28, 33 & 34.

6th Principal Meridian

Chains from which corner I run West, on a true line between Sections 28 and 33
Variation 12°38' East.

39.90 Set a post for quarter Section corner, raise mound with trench as per instructions.

79.80 The corner to Sections 28, 29, 32 & 33.
Land level; Soil 3d rate.

North between Sections 28 and 29.
Variation 12°20' East.

40.00 Set a post for quarter Section corner, raise mound with trench as per instructions.

58.00 The road from Nebraska City to Fort Kearney bears S.E & N.W.

80.00 Set a post in mound with trench as per instructions for corner to Sections 21, 22, 27 and 28.

Township 16 N. Range 1 E.

Chains Land level; Soil 2d rate.

East on a random line between Sections 21 and 28.
Variation 12° 30' East.

40.00 Set a post for temporary quarter Section corner.

79.96 Intersect the N & S. line 30 links South of the corner to Sections 21, 22, 27 & 28 from which corner I run
West, on a true line between Sections 21 and 28.
Variation 12° 43' East.

39.98 Set a post for quarter Section corner, raise mound with trench as per instructions.

79.96 The corner to Sections 21, 22, 27 and 28.
Land level; Soil 2d rate.

6th Principal Meridian

Chains North between Sections 20 and 21
Variation 12° 20' East.

40.00 Set a post for quarter Section corner, raise mound with trench as per instructions.

80.00 Set a post in mound with trench as per instruction for corner to Section 16, 17, 20 and 21.
Land level; Soil 2d rate.

East on a random line between Sections 16 and 21
Variation 12° 30' East.

40.00 Set a post for temporary quarter Section corner.

79.30 Intersect the N & S. line 21 links South of the corner to Sections 15, 16, 21 and 22, from which corner I run
West, on a true line between Sections 16 and 21.

Township 16 N. Range 1 E.

Chains Variation 12° 39' East.

39.65 Set a post for quarter Section corner, raise mound with trench as per instructions.

79.30 The corner to Sections 16, 17, 20 and 21. Land level; Soil 2d rate.

North between Sections 16 and 17
Variation 12° 20' East.

40.00 Set a post for quarter Section corner, raise mound with trench as per instructions.

80.00 Set a post in mound with trench as per instructions for corner to Sections 8, 9, 16 and 17.
Land level; Soil 2d rate.

East on a random line between Sections 9 and 16.
Variation 12° 30' East.

6th Principal Meridian

Chains

40.00 Set a post for temporary quarter Section corner.

79.70 Intersect the N. & S. line 40 links South of the corner to Sections 9, 10, 15 and 16, from which corner I run West on a true line between Sections 9 and 16
Variation 12° 36' East.

39.85 Set a post for quarter Section corner, raise mound with trench as per instructions.

79.70 The corner to Sections 8, 9, 16 and 17. Land level; Soil 2d rate.

North between Sections 8 and 9.
Variation 11° 15' East.

40.00 Set a post for quarter Section corner, raise mound with trench as per instructions.

Township 16 N. Range 1 E.

Chains

80.00 Set a post in mound with trench as per instructions for corner to Sections 4, 5 8 and 9.
Land level; Soil 2d rate.

East on a random line between Sections 4 and 9.
Variation 12°30' East.

40.00 Set a post for temporary quarter Section corner.

79.80 Intersect the N and S. line 7 links South of the corner to Sections 3, 4, 9 and 10, from which corner I run West on a true line between Sections 4 and 9.
Variation 12°33' East.

39.90 Set a post for quarter Section corner, raise mound with trench as per instructions

6th Principal Meridian

Chains

79.80 The corner to Sections 4, 5, 8 and 9.
Land level; Soil 2d rate.
August 26th 1858

North between Sections 4 and 5
Variation 11°15' East

25.00 Set a post in mound with trench, on right bank of a bayou to be meandered, for corner to fractional Sections 4 and 5, on South side of bayou.

36.00 Set a post on left bank of same bayou, in mound with trench, for corner to fractional Section 4 and 5 on North side of bayou.

40.00 Set a post for quarter Section corner raise mound with trench as per instructions.

63.40 Set a post in mound with trench as per instructions (for corner to fractional Sections 4 & 5) on the

Township 16 N. Range 18.

Chain right bank of Platte river.

The point at which this line will intersect the 4th Standard Parallel is in the Platte river, and the corner also to Sections 32 and 33.

Land level; Soil good 2d rate.

Ascertain the distance acrs the river on the line between Sections 4 and 5 as follows, viz;

Cause the flag to be set on the left bank of the river, and in the line between Sections 4 and 5. From the corner on the right bank of river, I run S 66½° E 9.00 chains to a point from which the flag on the left bank bears N 16° W, which gives for the distance acrs the river, on the line between Sections 4 and 5 to a point on Island bank 25.19, I continue North from the point on Land

10.
30.
40.
44.
80.0

bank 4.66 chs to a point on the bank of river 2.15 West of the Witness corner to Sections 32 and 33.

Mark a willow tree 8 in. in dia for witness corner to pro. sec. 4 & 5 12.27 North of true point.

North between Sections 31 and 32

Variation 12° 20' East.

15.00 To edge of Platte river bottom.

40.00 Set a post for quarter section corner raise mound with trench as per instructions.

80.00 Set a post in mound with trench as per instructions for corner to Sections 29, 30, 31 and 32.

25.19
63.40
88.59

Land level; Soil 3d rate.

East on a random line between Sections 29 and 32

Variation 12° 30' East.

Township 16 N. Range 1 E.

Chains

40.00 Set a post for temporary quarter Section corner.

79.86 Intersect the W. line 21 links South of the corner to Sections 28, 29, 32 & 33.

from which corner I run West, on a true line between Sections 29 & 32.

Variation 12° 34' East.

39.93 Set a post for quarter Section corner, raise mound with trench as per instructions.

79.86 The corner to Section 29, 30, 31 and 32.

Land level; Soil 3d rate.

West on a random line between Section 30 and 31

Variation 12° 00' East.

40.00 Set a post for temporary quarter Section corner.

74.30 Intersect the West Boundary 4.00 chs. South of the corner to Sections

6th Principal Meridian

Chains 30 and 31, from which corner I run East, on a true line between Section 30 and 31

Variation 9° 0' East.

34.30 Set a post for quarter Section corner, raise mound with trench as per instructions.

74.30 The corner to Sections 29, 30, 31 & 32.

Land level; Soil 3d rate.

North between Sections 29 and 30

Variation 12° 15' East.

40.00 Set a post for quarter Section corner, raise mound with trench as per instructions.

80.00 Set a post in mound with trench as per instructions for corner to Sections 19, 20, 29 and 30.

Land level; Soil 3d rate.

Township 16 N. Range 1 E.

chains East on a random line between Sections 20 and 29.

Variation 12°30' East.

13.00 To the road from Nebraska City to Fort Kearny; bears S.E. & N.W.

40.00 Set a post for temporary quarter Section corner.

80.50 Intersect the N & S. line 20 links South of the corner to Section 20, 21, 28 and 29. from which corner I run West, on a true line between Sections 20 and 29

Variation 12°39' East.

40.25 Set a post for quarter Section corner, raise mound with trench as per instructions.

80.50 The corner to Section 19, 20, 29 & 30. Land level; soil 2d rate.

West on a random line between Sections 19 and 30.

6th Principal Meridian

Variation 9°00' East.

40.00 Set a post for temporary quarter Section corner.

74.57 Intersect the 6th Principal Meridian 80 links North of the corner to Sections 19 & 30, from which corner I run East on a true line between Sections 19 and 30

Variation 9°34' East.

84.57 Set a post for quarter Section corner, raise mound with trench as per instructions.

74.57 The corner to Sections 19, 20, 29 & 30. Land level; soil 2d rate.

North between Sections 19 and 20

Variation 11°45' East.

07.00 Nebraska City & Fort Kearny road bears S.E. & N.W.

40.00 Set a post for quarter Section corner, raise mound with trench as per instructions.

Township 16 N. Range 1 E.

Chains

80.00 Set a post in mound with trench as per instructions for corner to Sections 17, 18, 19 and 20.

Land level; Soil 2d rate.

August 27th 1858.

East on a random line between Sections 17 and 20.

Variation 12° 30' East.

40.00 Set a post for temporary quarter Section corner.

80.85 Intersect the N & S. line 10 links North of the corner to Sections 16, 17, 20 & 21, from which corner I run

West on a true line between Sections 17 and 20.

Variation 12° 26' East.

40.17 Set a post for quarter Section corner, raise mound with trench as per instruction.

80.85 The corner to Sections 17, 18, 19 and 20.

Land level; Soil 2d rate.

6th Principal Meridian.

Chains

West on a random line between Section 18 and 19

Variation 9° 30' East.

40.00 Set a post for temporary quarter Section corner.

75.20 Intersect the 6th P. Meridian 60 links North of the corner to Sections 18 & 19, from which corner I run

East, on a true line between Sections 18 & 19.

Variation 9° 56' East.

35.20 Set a post for quarter Section corner, raise mound with trench as per instructions.

75.20 The corner to Sections 17, 18, 19 & 20.

Land level; Soil 2d rate.

North between Section 17 & 18.

Variation 11° 15' East.

40.00 Set a post for quarter Section corner, raise mound with trench as per instructions.

Township 16 N. Range 1 E.

Chains
80.00 Set a post in mound with trench as per instructions for corner to Sections 7.8.17 and 18.
Land level; soil 2d rate

East on a random line between Sections 8 and 17.
Variation 12° 30' East.
40.00 Set a post for temporary quarter Section corner.
79.75 Intersect the N & S. line 34 links South of the corner to Sections 8.9.16 & 17. from which corner I run West on a true line between Section 8 and 17.
Variation 12° 45' East.
39.87 Set a post for quarter Section corner, raise mound with trench as per instruction.

6th Principal Meridian

Chains
79.75 The corner to Sections 7.8.17 & 18
Land level, good 2d rate soil.

West on a random line between Sections 7 and 18.
Variation 10° 00' East.
40.00 Set a post for temporary quarter Section corner.
74.75 Intersect the 6th Principal Meridian 85 links North of the corner to Sections 7 and 18, from which corner I run East on a true line between Section 7 and 18
Variation 10° 36' East.
34.75 Set a post for quarter Section corner, raise mound with trench as per instructions.
74.75 The corner to Sections 7.8.17 & 18.
Land level; good 2d soil.

Township 16 N. Range 1 E.

Chains North between Sections 7 and 8.
Variation 11° 15' East.

40.00 Set a post for quarter Section corner, raise mound with trench as per instructions.

61.50 Set a post in mound with trench as per instructions, on right bank of bayou 14.00 Chs. wide, for corner to fractional Sections 7 and 8 on South side of bayou.

75.50 Set a post in mound with trench as per instructions on left bank of bayou for corner to fractional Sections 7 & 8 on North side of bayou.

80.00 Set a post in mound with trench as per instructions for corner to Sections 5, 6, 7 and 8
Land level; soil 1st rate.

6th Principal Meridian

Chains East on a random line between Sections 5 and 8.
Variation 13° 00' East.

81.75 Set a post in mound with trench as per instructions on the left bank of bayou for corner to fractional Sections 5 and 8.

14.70 Set a post in mound with trench as per instructions on right bank of bayou for corner to fractional Sections 5 and 8.

12.95

40.00 Set a post for temporary quarter Section corner.

79.40 Intersect the N & S. line 40 links South of the corner to Sections 4, 5, 8 and 9. from which corner I run

79.40
17.5
77.65
14.70
62.95

West on a true line between Sections 5 and 8
Variation 13° 17' East.

Township 16 N. Range 18.

Chains

39.70 Set a post in mound with trench as per instructions for quarter section corner

79.40 The corner to Sections 5, 6, 7 & 8.

Land level; soil 1st rate.

West on a random line between Sections 6 and 7.

Variation 10° 30' East.

40.00 Set a post for temporary quarter section corner.

76.30 Intersect the 6th Principal Meridian 50 links North of the corner to Sections 6 and 7, from which corner I run

East, on a true line between Sections 6 and 7.

Variation 10° 51' East.

36.30 Set a post in mound with trench

6th Principal Meridian

Chains as per instruction

76.80 The corner to Sections 5, 6, 7 and 8.

Land level, soil good 2nd rate.

North between Sections 5 & 6

Variation 11° 18' East.

40.00 Set a post for quarter section corner, raise mound with trench as per instruction.

48.00 Set a post in mound with trench as per instruction on the right bank of Platte river for corner to fractional Sections 5 and 6.

Ascertain the distance across the river on the line between Sections 5 and 6 as follows, viz:

Cause the flag to be set near the left bank of the river on

Township 16 N. Range 18 E.

chains a sand bank and in the line between Sections 5 and 6. From the corner on the right bank of the river I run S. 68½ W. 11.34 chains to a point from which the flag on the left bank bears N. 21° E, which gives for the distance to point on sand bank 8 2.26. I run North 1.30 to the bank of the river, which add to the 8 2.26 gives 33.56 for the distance across the river, which is also a point on the 4th Standard Parallel 2.05 West of the Standard corner to Section 31 and 32. We then have

Distance South of river 48.00
Across the river 33.56
8.156

6th Principal Meridian

Chains
~~81.56~~ Set a post in mound with trench as per instruction, 2.05 chs West of the S.C. to Sections 31 and 32, for C.C. to Sections 5 and 6. Land level; soil 2d rate. August 28th 1858.

General Description.

The land in this Township is mostly 2d rate. The Township is well watered but very poorly timbered. The Fort Kearney and Nebraska City road runs through the Township. The Platte River runs through the Township, and Loup Fork

Township 16 N. Range 28.
joins the Platte in Section
~~1~~ 2

A List of Names
A list of the names of the individuals employed to assist in running measuring or marking the lines and corners described in the foregoing field notes of Township No 16 North of the base line of Range No 1 East of the 6th Principal Meridian, showing the respective capacities in which they acted.

Austin L. Brown Chainman
Jas Baldwin Chainman
Alex Cochran Flagman
A M. Morgan Axeman
Wiley Clayton Compassman

6th Principal Meridian

Township 16 N. Range 1 E.

6th Principal Meridian

Meanders of the right bank of Platte River through the Township.

Begin at the corner to fractional Sections 7 and 12, in the East Boundary of the Township and on the right and South bank of the River, and run thence up stream with the meanders of the Right bank of said River in fractional Section 12. as follows: Variation 12° E

Courses	distances	Remarks.
N 88½ W.	12.97	
N 86 W.	12.39	
S 87 W.	27.82	
N 83 W.	28.16	To corner to fractional sections 11 and 12;

Township 16 N. Range 1 E.

Courses	Distances	Remarks.
		thence in Section 11.—
S.84½ W.	21.00	
S.88½ W.	6.42	
N.83 W.	37.71	
S.89¾ W.	15.45	To corner to fractional Section 10 and 11; thence in Section 10—
N.83 W.	12.26	
N.65½ W.	19.25	
N.84 W.	3.56	To corner to fractional Section 3 and 10; thence in Section 3—
N.86½ W.	12.00	
N.60 W.	18.92	To cottonwood timber
N.66 W.	19.00	To corner to fractional Section 3 and 4 which is at the Mouth of Bayou on its Right Bank

6th Principal Meridian

Courses	Distances	Remarks.
		thence in Section 4—
N.66 W.	13.80	To left bank of Bayou
N.85¾ W.	25.32	
N.84¼ W.	47.00	To Prairie
N.73 W.	8.64	
N.66½ W.	9.00	To corner to fractional Section 4 and 5; thence in Section 5—
N.71 W.	9.00	
S.52½ W.	14.78	
S.71½ W.	7.45	
S.52 W.	5.62	
S.72½ W.	11.67	
S.83½ W.	13.00	
West	2.28	
S.88¼ W.	11.95	
N.81¼ W.	8.15	

Township 16 N. Range 18.

Chains	Distances	Remarks
N. 36 W.	1.81	To corner to fractional Sections 5 and 6; thence in Section 6 —
N. 86 W.	4.27	
N. 70 W.	8.29	To Cotton-wood Timber
N. 70½ W.	8.40	
N. 83 W.	15.00	
N. 80 W.	6.24	
N. 72½ W.	5.02	
N. 65½ W.	8.36	
N. 36 W.	4.84	
N. 56 W.	5.65	
N. 57¾ W.	7.55	
N. 57¼ W.	7.83	
N. 67¾ W.	5.10	To corner to fractional Sections 1 and 6. on the 6th Principal Meridian 1.00 Chains South of corner to

6th Principal Meridian

Chains	Distances	Remarks.
		Sections 1. 6. 31 and 36. Lance along the right bank of Platte river through the Township is level, Soil is Second rate. Timber, Cottonwood Undergrowth, the same, willow and vines,
		August 30th 1858
		Meanders of left bank of Platte river through the Township. Begin at the corner to fractional Sections 4 and 33 on the 4th Standard Parallel

Township 16 N. Range 1 E.

Chains	Courses	Distances	Remarks
			26.40 chains West of corner to Sections 3, 4, 33 and 34 on the left and north bank of the River, and Run thence down stream with the meanders of the left bank of said River in fractional Section 4 as follows
10.	S58E.	10.30	
30.	S40E.	9.00	
40.	S48½E.	10.82	To corner to fractional Sections 3 and 4; thence in Section 3 —
	S.73E.	11.82	
	S70¼E.	10.66	
	S.62E.	8.89	

6th Principal Meridian

Courses	Distances	Remarks
S58E.	5.61	
S84¼E.	6.00	
S67¼E.	10.57	
S73¼E.	4.59	
N81½E.	14.80	
East	3.45	
S79¼E	7.59	To corner to fractional Sections 2 and 3; thence in Section 2 —
S80¼E.	23.56	To cottonwood timber
S.84¼E.	20.89	
N.56E.	9.49	To mouth of Loop-Fork
N31½E	12.70	thence up stream with the meanders of right bank of Loop-Fork in Section 2 —
N.56½W.	30.25	
N.62¼W.	6.95	
N41W.	3.13	

Township 16 N. Range 2 E.

Courses	distances	Remarks.
N 48½ W.	3.75	
N 35¾ W.	5.03	To corner to fractional Sections 2 and 35, on the 4th Standard Parallel 8.56 chains East of corner to Sections 2, 3, 34 and 35.
		Begin. at the corner to fractional sections 2 and 35 on the 4th Standard Parallel 41 chains West of corner to Sections 1, 2, 35 and 36. on said line, and run thence down Stream with the meanders of the left bank of Loup Fork, in fractional Section 2 as follows, viz

6th Principal Meridian

Courses	distances	Remarks.
S 74¼ E.	29.19	
S 06¼ E	4.41	
S 01½ E	4.43	
S. 84½ E.	2.73	To mouth of Loup Fork, thence down Stream with the meanders of the left and mouth bank of Platte river, in fractional Section 2, as follows, viz,
S 84¼ E	6.60	To corner to fractional sections 1 and 2; thence in Section 1
S 82 E.	9.87	
N 89 E.	8.81	
S 75¾ E.	6.22	
S 72 E.	3.37	
S 82¼ E.	4.62	
S 77¾ E.	3.47	

Township 16 N. Range 2 E.

Causes	distances	Remarks.
S to E.	34.44	
N. 83½ E.	12.16	To corner to fractional sections 1 and 6 on the East Boundary of the Township and 37.80 chains South of the corner to sections 1 and 6. Land along the left bank of Platte River is level, Soil is Sandy and about second rate. Timber, Cotton-wood, Undergrowth the same, Willow and vines

6th Principal Meridian

Meanders of the Right bank of Bayou through the Township.

Begin at the corner to fractional sections 3 and 4, 18. 38 chains North of corner to sections 3, 4, 9 and 10. and on the Right and South bank of Bayou, and Run up Stream with the meanders of the Right bank of said bayou, in fractional section 4, as follows:

Causes	distances	Remarks.
N 63½ W.	2.58	
N 77¾ W	6.76	
N. 81¼ W	8.66	
S 65¼ W.	6.06	
S 86 W.	16.92	

Township 16 N. Range 1 E

Causes	distances	Remarks.
S.83 W.	4.96	✓
N.85 W.	21.98	✓
N.75½ W.	19.20	To corner to fractional Sections 4 and 5; thence in Section 5 —
N.75½ W.	4.73	✓
S58½ W.	5.65	✓
S84 W.	13.43	✓
S75½ W.	5.60	✓
S89 W.	12.40	✓
S57½ W.	3.80	✓
S49 W.	3.75	✓
S57½ W.	14.53	✓
S28½ W.	7.43	
S37½ W.	3.00	To corner to fractional Sections 5 an 8; thence in Section 8 —
S17½ W.	9.00	✓
S42 W.	11.34	✓

6th Principal Meridian

Causes	distances	Remarks
S66½ W.	4.68	To corner to fractional Sections 7 and 8; thence in Section 7 —
S68½ W.	14.92	✓
S80½ W.	24.09	✓
S64 W.	2.04	To mouth of Slough 1.10 chains wide it comes from the South-West
N.84½ W.	23.82	✓
S.66 W.	14.65	To corner to fractional Section 7 and 12 on the 6th Principal Meridian 47.26 chains north of corner to Sections 7. 12. 13 and 18.

Begin at the corner to fractional 7 and 12,

Township 14 N Range 7 E

on the 6th Principal Meridian 51.39 chains of the North Corner to sections 7, 12, 13 and 18, and run thence down stream with the meanders of the left bank of Bayou in fractional section 7 as follows, viz,

	Courses	Distances	Remarks.
41	N.65 E	14.25	
	S86 E	24.10	
80	N62 E	2.25	
	N82½ E	23.58	
	N60 E	7.00	
	N.31¾ E.	14.31	To corner to fractional sections 7 and 8; thence in section 8
	N21 E.	4.85	To corner to fractional sections 5 and 8; thence

6th Principal Meridian

Courses	Distances	Remarks
		thence in section 5
N.41¼ E.	21.96	
N.65 E.	29.95	
N.79¾ E.	19.03	
N.58 E	5.65	
S.77 E.	10.80	To corner to fractional sections 4 and 5; thence in section 4
S85½ E.	17.20	
S75¼ E.	28.98	
N.83 E	4.96	
N.75½ E	10.98	
S81¼ E	9.70	
N.89 E	6.97	To mouth of Bayou Lance along both sides of Bayou is level soil second rate

Township 16 N. Range 1 E.

Field notes of the Survey of Island No. 1. in the Township. Cause the flag to be set on the head of the island at a point bearing N. 7½° E. from the corner to fractional sections 11 and 12, from said corner I measured a base line S. 84¼° West, 21. 00 chains at which point I set my Instrument and find the course to flag on head of island to be N. 23° E., which gives for the distance from corner to flag 27. 70 chains. Set a meander post in the place of the flag.

From the meander post I run around the island as follows:

S 58½ E. 24.77 chains to cottonwood

6th Principal Meridian

		timber thence
S 80 E.	2.63 chains	"
N 83 E.	3.76 "	"
N 74 E.	4.06 "	"
S 89 E.	4.03 "	"
N 74 E.	1.87 "	"
S 81 E.	13.99 "	"
S 61 E.	1.79 "	"
East.	2.45 "	" 10
N 61½ E.	2.95 "	" To Range Line between Sects
N 61½ E.	100 3.33 "	" 146
N 18 E	2.19 "	" To the lower end of island
N 58½ W.	2.69 "	"
N 46¼ W.	3.14 "	"
N 60¾ W.	3.81 "	" Thence in Section 1
N. 75½ W.	3.33 "	" T. 16 N. R. 1. E
N. 51 W.	10.30 "	"
N 42½ W.	2.54 "	"
N 55 W.	2.38 "	"
S. 75¾ W.	5.02 "	"

S 71½ W. 6.93 " " Leave timber
S 79 W. 30.45 " to the meander
post and place of beginning.
This island is well timbered
with Cottonwood; not
subject to inundation;
undergrowth, the same,
willow and vines.
August 31st 1858.

General Land Office • Original Field Notes

Book Number

32

The images in this file are photographs of the notes of the original surveys of the State of Nebraska on file in the Office of the Nebraska State Surveyor located in Lincoln, Nebraska.

The original surveys in Nebraska began in the mid 1850's and were completed in the mid 1880's. The Nebraska office of the Surveyor General was closed June 30, 1886.