General Land Office • Original Field Notes

Book Number

33

The images in this file are photographs of the notes of the original surveys of the State of Nebraska on file in the Office of the Nebraska State Surveyor located in Lincoln, Nebraska.

The original surveys in Nebraska began in the mid 1850's and were completed in the mid 1880's. The Nebraska office of the Surveyor General was closed June 30, 1886.

~~X~~ 1

1/a

Vol. 5 R.

T. 17-20 N.
R. 1 E.
5/33

Field Notes of
Subdivision Lines
in Township No 17 N.
Range No 1 E. of the 6th
Principal Meridian
in the
Territory of Nebraska
Surveyed by
Darius G. Fleming
Deputy Surveyor
Under his contract bearing
date the 12th of July A.D. 1858.
Cont 251

Commenced October 13th 1858
Finished October 20th 1858

Expl.

Meanders Correct
No 1. Exr.

~~X~~ 1

Vol. 5 R. 1 E.

Field Notes of the Subdivision and Meander lines in Township No 17 N. Range No 1 E. of the 6th Principal Meridian in the Territory of Nebraska Surveyed by Darius G. Fleming Deputy Surveyor Under his contract bearing date the 12th of July A.D. 1858.

Cont 251

Commenced October 13th 1858
Finished October 20th 1858

Expl.

Meanders Correct
No 1. Exr.

2/B.

A List of Names

Austin L. Brown Chainman
Jas Baldwin Chainman
Alex. Cochran Flagman
A. M. Morgan Axeman
Wesley Clayton Compassman

3/C

Township 17 N Range 1 E 6th P. M.



Field note of the subdivision lines and meanders of Loup Fork and Platte rivers in Township 17 N. R. 1 E of the 6th Principal Meridian

Chain To determine the proper adjustment of my compass for subdividing this Township, I commence at the corner to Townships 16 and 17 N R 1 and 2 E., and run

North, on a blank line along the East Boundary of Section 34.

Variation 12°00' East.

40.03 To a point 18 links East of the quarter Section corner.

80.07 To a point 41 links East of the corner to Sections 25 and 36.

To retrace this line or run parallel thereto, my compass must be adjusted

Township 17 N. Range 1 E.

Chains	
	to a variation of 12° 18' East.
	Subdivision commenced
	October 15th 1858
	From the corner to Sections 1, 2, 35 and 36 on the South Boundary of the Township, I run
	North between Sections 35 and 36
	Variation 12° 18' East.
40.00	Set a post for quarter Section corner, raise mound with trench as per instructions.
66.50	The road from Omaha to Fort Kearney bears E & W.
80.00	Set a post in mound with trench as per instructions for corner to Sections 25, 26, 35 and 36.
	Land level; soil good 2d rate
	East on a random line between Sections 25 and 36

6th Principal Meridian

Chains	
	Variation 12° 50' East.
40.00	Set a post for temporary quarter Section corner.
79.60	Intersect the East Boundary 3 links North of the corner to Sections 25 and 36, from which corner, I run West, on a true line between Sections 25 and 36.
	Variation 12° 49' East.
89.50	Set a post for quarter Section corner, raise mound with trench as per instructions.
79.60	The corner to Sections 25, 26, 35 + 36
	Land level; soil 2d rate.
	North between Sections 25 and 26.
	Variation 12° 35' East.
32.00	A Ravine bears N.W. & S.E.
40.00	Set a post for quarter Section corner, raise mound with trench as per

Township 18 N. Range 1 E.

Chains Instructions.

80.00 Set a post in mound with trench as per instruction for corner to Sections 23.24, 25 and 26.
Land level; soil 2d rate.

East on a random line between Section 24 and 25
Variation 12°50' East.

40.00 Set a post for temporary quarter Section corner

79.40 Intersect the East Boundary 8 links South of the corner to Section 24 & 25, from which corner I run.
West, on a true line between Sections 24 and 25
Variation 12°51' East.

39.70 Set a post for quarter Section corner, raise mound with trench as per instruction.

6th Principal Meridian

Chains

79.40 The corner to Sections 23, 24, 25 & 26.
Land level; soil 2d rate

North between Section 23 and 24.
Variation 13°00' East.

40.00 Set a post for quarter Section corner, raise mound with trench as per instruction.

80.00 Set a post in mound with trench as per instructions for corner to Sections 13, 14, 23 and 24.
Land level; soil 2d rate.

East on a random line between Sections 13 and 24
Variation 12°50' East.

40.00 Set a post for temporary quarter Section corner.

79.55 Intersect the N & S. line 5 links

Township 16 N. Range 1 E.

Chain South of the corner to Sections 13 and 24, from which corner, I run West, on a true line between Sections 13 and 24.

Variation 12°52' East.

39.77 Set a post for quarter Section corner, raise Mound with trench as per instruction.

79.55 The corner to Sections 13, 14, 23 & 24 Land level; soil 2d rate.

North between Sections 13 & 14.

Variation 13°30' East.

40.00 Set a post for quarter Section corner, raise Mound with trench as per instructions.

53.00 To foot of Bluff, bears E & W.

63.00 Top of Bluff, bears E & W.

80.00 Set a post in Mound with trench as per instructions for corner

6th Principal Meridian

Chains to Sections 11, 12, 13 and 14. Land South of Bluff level; North of Bluff broken; soil 2d rate.

East on a random line between Sections 12 and 13.

Variation 12°30' East.

40.00 Set a post for temporary quarter Section corner.

79.95 Intersect the A & L. line 80 links North of the corner to Sections 12 and 13, from which corner, I run West, on a true line between Sections 12 and 13

Variation 10°37' East.

39.97 Set a post for quarter Section corner, raise Mound with trench as per instruction.

79.95 The corner to Sections 11, 12, 13 & 14. Land rolling; soil 2d rate

Township 17 N. Range 1 E.

Chains North between Sections 11 and 12
Variation 13°00' East.

40.00 Set a post for quarter Section corner, raise Mound with trench as per instructions.

80.00 Set a post in Mound with trench as per instructions for corner to Sections 1, 2, 11 and 12.
Land rolling; Soil 2d rate

East on a random line between Sections 1 and 12
Variation 12°40' East.

40.00 Set a post for temporary quarter Section corner,

80.30 Intersect the East Boundary 23 links North of the corner to Sections 1 and 12, from which corner I run West on a true line between Sections 1 and 12

6th Principal Meridian

Chains Variation 12°30' East.

40.15 Set a post for quarter Section corner, raise Mound with trench as per instruction.

80.30 The corner to Sections 1, 2, 11 & 12.
Land rolling; Soil 2d rate

North on a random line between Sections 1 and 2.
Variation 12°30' East.

40.00 Set a post for temporary quarter Section corner, raise

79.05 Intersect the North Boundary 21 links West of the corner to Sections 1 and 2, from which corner I run South on a true line between Sections 1 and 2.
Variation 12°21' East.

39.05 Set a post for quarter Section corner, raise Mound with trench as per

Township 17 N. Range 1 E.

Chain	instructions.
79.05	The corner to Sections 1.2.11 & 12 Land rolling; soil 2d rate October 15th 1858
	North between Sections 34 & 35 Variation 12°30' East.
6.21	Set a post on the right bank of Loup Fork for corner to fractional Sections 34 and 35; raise mound with trench as per instructions; Ascertain the distance across the river on the line as follows, viz: Continue the line North on a sand bar 4.76 links. I then cause the flag to be set on the left bank of the river and in the line between Sections 34 and 35, from the point on sand bank a 4.76 links North of the meander corner I

6th Principal Meridian

Chains	run West 7.00 chains to a point from which the flag on the left bank bears N 24½° E, which gives for the distance from point on sand bar to left bank 15.36 Chs to which add 4.76 Chs. gives for the distance across the river 20.12 Chs. to which add 6.21 links makes
26.33	To the flag. Set post in mound with trench as per instructions in place of the flag for corner to fractional Sections 34 and 35 on the North side of the river.
40.00	Set a post for quarter Section corner, raise mound with trench as per instructions
72.50	The Omaha and Fort Kearney road bears S.W & N.E.
80.00	Set a post in mound with

Township 17 N. Range 1 E.

Chains trench as per instructions for corner to Sections 26, 27, 34 & 35.
Land level; soil good 2d rate

East on a random line between Sections 26 and 35
Variation 12° 50' East.

40.00 Set a post for temporary quarter Section corner.

80.50 Intersect the N & S. line 14 links North of the corner to Section 25, 26, 35 and 36, from which corner I run West on a true line between Sections 26 and 35
Variation 12° 44' East.

40.25 Set a post for quarter Section corner, raise mound with trench as per instructions.

80.50 The corner to Sections 26, 27, 34 & 35
Land level; soil 2d rate

6th Principal Meridian

Chains North between Sections 26 & 27
Variation 12° 30' East.

21.00 A Ravine bears E & W.

40.00 Set a post for quarter Section corner, raise mound with trench as per instructions.

80.00 Set a post in mound with trench as per instructions for corner to Sections 22, 23, 26 and 27.
Land level; soil 2d rate.

East on a random line between Sections 23 and 26.
Variation 12° 50' East.

40.00 Set a post for temporary quarter Section corner.

80.55 Intersect the N & S. line 33 links South of the corner to Sections 23, 24, 25 & 26, from which corner I run West, on a true line between Sections

Township 17 N. Range 1 E.

Chains 23 and 26

Variation 13°04' East.

40.27 Set a post for quarter Section corner, raise mound with trench as per instructions.

80.55 The corner to Sections 22, 23, 26 & 27. Land level; soil 2d rate.

North between Sections 22 & 23.

Variation 12°30' East.

40.00 Set a post for quarter Section corner, raise mound with trench as per instructions.

80.00 Set a post in mound with trench as per instructions for corner to Sections 14, 15, 22 and 23. Land level; soil 2d rate.

East on a random line between Sections 14 and 23.

6th Principal Meridian

Chains Variation 12°30' East.

40.00 Set a post for temporary quarter Section corner.

80.10 Intersect the N & S. line 21 lks south of the corner to Sections 13, 14, 23 & 24, from which corner Pecan Nut on a true line between Sections 14 and 23

Variation 12°30' East.

40.05 Set a post for quarter Section corner, raise mound with trench as per instructions.

80.10 The corner to Sections 14, 15, 22 & 23. Land level; soil 2d rate

---

North between Sections 14 & 15

Variation 12°30' East.

40.00 Set a post for quarter Section corner, raise mound with trench as per instructions

Township 17 N. Range 1 E.

Chains

72.00 Foot of Bluff.

80.00 Set a post in mound with trench as per instruction for corner to Sections 10.11.14 & 15.

Land level to Bluff. North of Bluff, it is rolling; soil 2d rate.

East on a random line between Sections 11 and 14.

Variation 13° 00' East.

11.00 Top of Bluff.

40.00 Set a post for temporary quarter section corner.

79.70 Intersect the W. S. line 5 links North of the corner to Sections 11, 12, 13 & 14. from which corner I run West on a true line between Sections 11 and 14.

Variation 12° 30' East.

5th Principal Meridian

Chains

39.85 Set a post for quarter section corner, raise mound with trench as per instructions.

79.70 The corner to Sections 10.11.14 & 15

Land rolling; soil 2d rate.

North between Sections 10 and 11

Variation 12° 30' East.

7.00 Top of Bluff.

40.00 Set a post for quarter section corner, raise mound with trench as per instructions.

80.00 Set a post in mound with trench as per instructions for corner to Sections 2, 3, 10 and 11.

Land rolling, soil 2d rate.

East on a random line between Sections 2 and 11

Township 17 N. Range 18 E.

Chains Variation 13°00' East.

40.00 Set a post for temporary quarter section corner.

79.90 ~~The corner to Sections~~ Intersect the N. & S. line 3 links North of the corner to Sections 1, 2, 11 & 12, from which corner I run West on a true line between Sections 2 and 11

Variation 12°59' East.

39.95 Set a post for quarter section corner, raise mound with trench as per instruction.

79.90 The corner to Sections 2, 3, 10 & 11. Land level; soil 2d rate.

North on a random line between Sections 2 and 3

Variation 12°30' East.

6th Principal Meridian

Chains

40.00 Set a post for temporary quarter section corner.

79.70 Intersect the North Boundary 30 links West of the corner to Sections 2 and 3, from which corner, I run South on a true line between Sections 2 and 3

Variation 12°17' East.

39.70 Set a post for quarter section corner, raise mound with trench as per instruction.

79.70 The corner to Sections 2, 3, 10 & 11. Land rolling; soil 2d rate October 16th 1858

North between Sections 33 & 34.

Variation 12°20' East.

39.95 Set a post in mound with trench

Township 17 N. Range 1 E.

Chains as per instructions on the right bank of Loup Fork river for corner to fractional Sections 33 and 34.

I ascertain the distance across the river on the line a follow viz:

Cause the flag to be set on the left bank of the river and in the line between Sections 33 and 34, from the corner on the right bank at 33.95 chains I run West 8.74 chs to a point from which the flag 100 ch South of the left bank bears N 32° E. which gives for the distance across the river 13.98 + 1.00 = 14.98 chs. to which add 33.95 chs, makes

48.93 To the flag. Set a post in mound
31.07 with trench as per instructions in place of the flag for corner to fractional Sections 33 & 34 on the

6th Principal Meridian

Chains North side of the river

66.40 The Omaha and Fort Kearney road bears E & W.

80.00 Set a post ~~for a~~ in mound with trench as per instructions for corner to Sections 27, 28, 33 & 34

Land level; soil 2d rate.

East on a random line between Sections 27 and 34.

Variation 12° 50' East.

40.00 Set a post for temporary quarter Section corner,

80.32 Intersect the N & S. line 58 links North of the corner to Sections 26, 27, 34 & 35, from which corner I run West on a true line between Sections 27 and 34.

Variation 12° 25' East.

40.16 Set a post in mound with trench as per instructions for quarter Section

Township 17 N. Range 1 E.

Chains. Corner

80.32 The Corner to Sections 27, 28, 33 & 34
Land level; Soil 2d rate

North between Sections 27 and 28.
Variation 12° 30' East.

28.00 A Ravine bears E & W.

40.00 Set a post for quarter section corner, raise mound with trench as per instructions.

80.00 Set a post in mound with trench as per instructions for corner to Sections 21, 22, 27 and 28.
Land level; Soil 2d rate.

East on a random line between Sections 22 and 27.
Variation 12° 30' East.

40.00 Set a post for temporary quarter section corner.

6th Principal Meridian

Chains

80.12 Intersect the N & S line 7 links North of the corner to Sections 22, 23 26 and 27, from which corner I run West, on a true line between 22 and 27.
Variation 12° 47' East.

40.06 Set a post for quarter section corner, raise mound with trench as per instruction.

80.12 The corner to Sections 21, 22, 27 & 28.
Land level; Soil 2d rate

North between Sections 21 & 22
Variation 12° 30' East.

40.00 Set a post for quarter section corner, raise mound with trench as per instruction.

80.00 Set a post in mound with trench as per instructions

Township 17 N. Range 8 E.

Chain for corner to Sections 15, 16, 21 & 22.
Land level; soil 2d rate

East on a random line between
Sections 15 and 22.
Variation 12°50' East.
40.00 Set a post for temporary quarter
Section corner.
79.75 Intersect the N & S. line 20 links
South of the corner to Sections
14, 15, 22 and 23, from which corner
I run
West, on a true line between
Sections 15 and 22.
Variation 12°59' East.
89.87 Set a post for quarter Section
corner, raise Mound with trench
as per instructions.
79.75 The corner to Sections 15, 16, 21 & 22.
Land level; soil 2d rate

5th Principal Meridian

Chain North between Sections 15 & 16
Variation 12°50' East.
40.00 Set a post for quarter Section
corner, raise Mound with trench
as per instructions.
80.00 Set a post in Mound with trench
as per instruction for corner
to Sections 9, 10, 15 and 16.
Land level, soil 2d rate

East on a random line between
Sections 16 and 15
Variation 12°50' East.
40.00 Set a post for temporary quarter
Section corner.
79.90 Intersect the N & S. line 20 links
South of the corner to Sections
10, 11, 14 and 15, from which corner
I run
West on a true line between

Township 17 N. Range 1 E.

Chain Sections 10 and 15

Variation 12°59' East.

39.95 Set a post for quarter section corner, raise mound with trench as per instructions.

79.90 The corner to Sections 9, 10, 15 & 16. Land level, soil 2d rate.

North between Sections 9 and 10

Variation 12°50' East.

24.00 Foot of Bluff.

36.00 Top of Bluff.

40.00 Set a post for quarter section corner, raise mound with trench as per instructions.

80.00 Set a post in mound with trench as per instruction for corner to Sections 3, 4, 9 and 10. Land broken, soil 2d rate.

6th Principal Meridian

Chain East on a random line between Sections 3 and 10.

Variation 13°00' East.

40.00 Set a post for temporary quarter section corner.

79.95 Intersect the N. & S. line 6 links North of the corner to Sections 2, 3, 10 and 11, from which corner I run

West, on a true line between Sections 3 and 10

Variation 12°57' East.

39.97 Set a post for quarter section corner, raise mound with trench as per instruction.

79.95 The corner to Sections 3, 4, 9 & 10. Land rolling; soil 2d rate.

North on a random line between Sections 3 and 4,

Township 17 N. Range 1 E.

Chains Variation 12°30' East

40.00 Set a post for temporary quarter section corner.

80.22 Intersect the North Boundary 7 links West of the corner to Sections 3, 4, 33 and 34, from which corner I run

South on a true line between Sections 3 and 4

Variation 12°27' East.

40.22 Set a post for quarter section corner, raise mound with trench as per instruction

80.22 The corner to Sections 3, 4, 9 & 10.

Land adjoining said 2nd rate.

October 17th 1858

North between Sections 32 & 33

The corner being in the Platte river I begin at the initial corner 12.28 chs North of point for corner

6th Principal Meridian

to sections 32 & 33.

Variation 12°20' East.

14.28 Enter Prairie.

24.00 Set a post for quarter section corner, raise mound with trench as per instruction.

44.10 A stream 60 links wide runs East.

44.20 Set a post in mound with trench as per instructions on the right bank of Lough Fork river for corner to fractional sections 32 and 33.

Ascertain the distance across the river as follows, viz;

I measure across a slough 16.47 which added to 44.20. gives

66.67 Set a post on South bank of island for meander corner. Build mound with trench as per instruction.

Township 17 N. Range 18.

Chains	
63.03	Set a post in mound with trench as per instruction on the North bank of the island for meander corner. Cause the flag to be set on the left bank of the river and in the line between Sections 32 & 33. From the meander corner on the North bank of the island I run N 72° E 3.00 chains in a point from which the flag on the left bank bears N 88¼° W, which give for the distance 5.28 to which add 63.03 chains make
68.31	To the flag. Set a post in mound with trench as per instruction in place of the flag for corner to fractional Sections 32 and 33 on the North side of the river

6th Principal Meridian

Chains	
80.00	Set a post in mound with trench as per instructions for corner to Sections 28, 29, 32 and 33. Land level; soil 2d rate.
	East on a random line between Sections 28 and 33. Variation 12° 30' East.
10.50	A Pond 3.00 chs wide bears S 20 W.
30.00	The Omaha & Fort Kearney road bears N.W. & S.E.
40.00	Set a post for temporary quarter Section corner.
79.50	Intersect the N & S line 3 links South of the corner to Sections 27, 28, 33 and 34 from which corner I run West on a true line between Sections 28 and 33.

Township 17 N. Range 1 E.

0 chains	Variation 12°51' East.
39.75	Set a post for quarter section corner. raise mound with trench as per instruction.
79.50	The corner to Sections 28, 29, 32 & 33. Land level; soil 2d rate

North between Sections 28 and 29.

Variation 12°30' East.

9.50	A Pond 25 links wide bears E & W.
15.00	The Omaha and Fort Kearney road bears E & W.
24.50	Enter Corn-field
35.00	Leave same corn field
40.00	Set a post for quarter section corner, raise mound with trench as per instruction.
80.00	Set a post in mound with trench as per instructions for corner to Sections 20, 21, 28 and 29. Land level, soil 2d rate

6th Principal Meridian

0 chains	East on a random line between Sections 21 and 28.

Variation 12°30' East.

40.00	Set a post for temporary quarter section corner.
66.00	A Ravine crosses S. E.
79.89	Intersect the N & S. line 30 links South of the corner to Sections 21, 22, 27 and 28, from which corner 3 run.

West on a true line between Sections 21 and 28

Variation 13°03' East.

39.94	Set a post for quarter Section corner, raise mound with trench as per instructions.
79.89	The corner to Sections 20, 21, 28 & 29. Land level, soil good 2d rate.

Township 17 N. Range 18 E.

Chains	
	North between Sections 20 & 21
	Variation 12° 30' East.
40.00	Set a post for quarter Section corner, raise Mound with trench as per instruction.
80.00	Set a post in Mound with trench as per instructions for corner to Sections 16, 17, 20 and 21.
	Land level; soil 2d rate.
	East on a random line between Sections 16 and 21
	Variation 12° 00' East.
40.00	Set a post for temporary quarter Section corner, ~~raise Mo~~
60.15	Intersect the N & S. line 16 links North of the corner to Sections 15, 16, 21 and 22, from which corner I run
	West on a true line between

6th Principal Meridian

Chains	
	Sections 16 and 21
	Variation 12° 56' East.
40.07	Set a post for quarter Section corner, raise Mound with trench as per instructions.
80.15	The corner to Sections 16, 17, 20 & 21. Land level, soil 2d rate
	North between Sections 16 & 17.
	Variation 12° 50' East.
40.00	Set a post in Mound with trench as per instructions for quarter Section corner.
80.00	Set a post in mound with trench as per instructions for corner to Sections 8, 9, 16 and 17.
	Land level, soil 2d rate
	East on a random line between Sections 9 and 16.

Township 17 N. Range 1 E.

Chains

Variation 18° 00' East.

40.00 Set a post for temporary quarter section corner.

80.00 Intersect the N & S. line 5 links North of the corner to Sections 9, 10, 15 & 16, from which corner 3 cns West, on a true line between Sections 9 and 16.

Variation 12° 38' East.

40.00 Set a post for quarter section corner, raise mound with trench as per instructions.

80.00 The corner to Sections 8, 9, 16 and 17. Land rolling; soil 2d rate.

North between Sections 8 and 9.

Variation 12° 50' East.

40.00 Set a post for quarter section corner, raise mound with trench as per instructions.

6th Principal Meridian

Chains

52.00 To foot of Bluff.

65.00 Top of Bluff.

80.00 Set a post in mound with trench as per instructions for corner to Sections 4, 5, 8 & 9.

Land level, soil 2d rate for first 52 chs, remainder broken.

East on a random line between Sections 4 and 9

Variation 13° 00' East.

40.00 Set a post for temporary quarter section corner.

80.00 Intersect the N & S. line 80 links North of the corner to Sections 3, 4, 9 and 10, from which corner I run

West on a true line between Sections 4 and 9.

6th Principal Meridian

Chains Variation 12°47' East.

40.00 Set a post in mound with trench as per instructions for quarter section corner

80.00 Pass corner to sections 4, 5, 8 & 9.

Land rolling; soil 2nd rate.

North on a random line between sections 4 and 5;

Variation 12°30' East.

40.00 Set a post for temporary quarter section corner.

80.30 Intersect the North boundary 40 links East of the corner to sections 4 and 5, from which corner 9 oak

South on a true line between sections 4 and 5

Variation 12°47' East.

40.30 Set a post in mound with trench as per instruction for quarter

Township 17 N. Range 1 E.

Chains	
	Section corner.
80.80	The corner to Sections 4, 5, 8 & 9.
	Land rolling; Soil 2d rate
	October 18th 1858
	North between Sections 31 & 32
	Variation 14°30' East.
18.00	A Creek 50 links wide runs N.E.
19.00	A Bayou 1.50 links wide runs S.E.
21.50	Enter willow thicket
27.00	Leave willow and enter cottonwood timber
35.00	Leave timber and enter prairie
40.00	Set a post for quarter Section corner, raise mound with trench as per instructions.
55.00	Enter cottonwood timber
62.49	Set a post in mound with trench as per instructions on the right bank of Loup Fork river for

6th Principal Meridian

Chains	
	corner to fractional Sections 31 and 32, from which
	A Cottonwood 26 in in dia bears N 30° E. 29 links dist.
	A willow 10 in in dia bears S 80¾° W. dist. 35 links.
	Ascertain the distance across the river on line as follows viz.
	Cause the flag to be set on a sand bar near the left bank of the river and in line between Sections 31 and 32 from the corner to said Sections on the South bank of the river I run East 5.88 chs to a point from which the flag bears N 24° W. which gives for the distance to point on Sand bar 13.21 to which add 62.49 chs give 75.70. I then run North 15 links

Township 17 N. Range 1 E.

Chains	
	to the left bank of the river which added to 75.70 gives
75.85	Set a post in Mound with trench as per instruction for corner to fractional Sections 31 and 32 on the North side of the river.
80.00	Set a post in Mound with trench as per instruction for corner to Sections 29, 30, 31 and 32. Land level; Soil 2d rate

East on a random line between Sections 29 and 32.
Variation 13°15' East.

Chains	
40.00	Set a post for temporary quarter section corner.
80.00	Intersect the N & S. line 34 links North of the corner to Sections 28, 29, 32 and 33, from which Corner I run

6th Principal Meridian

Chains	
	West on a true line between Sections 29 and 32

Variation 13°00' East.

Chains	
40.00	Set a post for quarter section corner, raise Mound with trench as per instruction.
80.00	The corner to Sections 29, 30, 31 & 32. Land level; soil 2d rate.

West on a random line between Sections 30 and 31
Variation 13°00' East.

Chains	
4.00	Set a post in Mound with trench as per instruction on the ~~left~~ bank of Sangamon River for Corner to fractional Sections 30 and 31. Ascertain the distance across the river as follows viz. Cause the flag to be set on

Township 17 N. Range 1 E.

Chains the right bank of the river and in the line between Sections 30 and 31, from the corner to said Sections on the left bank of the river I run North 4.88 chs. to a point from which the flag on the right bank bears S. 87° W. which gives for the distance across the river 21.14 chains to which add 4.00 chs

Makes

25.14 To the flag. Set a post in mound with trench as per instruction in place of the flag for corner to fractional Sections 30 and 31

40.00 Set a post for temporary quarter Section corner.

43.00 Enter Timber

~~44.44~~ A bayou 1 ch wide runs S. E.

~~47.44~~ Intersect the West Boundary

6th Principal Meridian

Chains 12 links North of the corner to Sections 30 and 31. from which corner I run

East on a true line between Sections 30 and 31

Variation 13°15' East.

3.41 Set a post in trench as per instructions for quarter Section corner from which

A cottonwood 23 in in dia. bears N 87° W dist 30 links

A cottonwood 33 in in dia. bears S 87° E dist 33 links.

79.41 The corner to Section 29, 30, 31 & 32. Land level, soil 2d rate.

Timber cottonwood undergrowth willow and vines

North between Sections 29 & 30.

Variation 14° 30' East

Township 17 N. Range 18.

Chains	
40.00	Set a post for quarter Section corner, raise mound with trench as per instruction.
80.00	Set a post in mound with trench as per instructions for corner to Sections 19, 20, 29 and 30. Land level; soil 2d rate. The town of Columbus is situated in Section 30.

East on a random line between Section 20 and 29.

Variation 12° 50' East.

40.00	Set a post for temporary quarter Section corner.
79.86	Intersect the N & S. line 53 links South of the corner to Sections 20, 21, 28 and 29, from which corner I run.

6th Principal Meridian

Chains	
	West on a true line between Sections 20 and 29.

Variation 13° 18' East.

39.93	Set a post for quarter Section corner, raise mound with trench as per instruction.
79.86	The corner to Sections 29, 30, 31 and 32. Land level; soil 2d rate.

West on a random line between Sections 19 and 30

Variation 12° 30' East.

40.00	Set a post for temporary quarter Section corner.
76.36	Intersect the West Boundary 38 links South of the corner to Sections 19 and 30, from which corner, I run East, on a true line between Sections 19 and 30

Township 17 N. Range 1 E.

Chains Variation 12°14' East.

38.86 Set a post for quarter Section corner, raise Mound with trench as per instructions.

78.86 The corner to Sections 19, 20, 29 & 30. Land level, soil 2d rate.

North between Sections 19 & 20
Variation 13°00' East.

40.00 Set a post for quarter Section corner, raise Mound with trench as per instructions.

64.00 Enter buck-wheat field

73.00 Enter Corn field

80.00 Set a post in Mound with trench as per instruction for corner to Sections 17, 18, 19 and 20.
Land level; soil 2d rate.

6th Principal Meridian.

Chains East on a random line between Sections 17 and 20
Variation 13°00' East.

16.00 Leave corn-field

40.00 Set a post for temporary quarter Section corner.

70.30 Enter corn-field

71.31 Leave same corn field.

79.74 Intersect the N & S. line 53 links South of the corner to Sections 16, 17, 20 and 21, from which corner, I run West on a true line between Sections 17 and 20
Variation 13°28' East.

39.87 Set a post for quarter Section corner, raise Mound with trench as per instructions.

79.74 The corner to Sections 17, 18, 19 & 20.
Land level; soil 2d rate

Township 17 N. Range 1 E.

Chains	
	West on a random line between Sections 18 and 19. Variation 12° 15' East.
15.00	Leave corn-field.
40.00	Set a post for temporary quarter Section corner.
79.20	Intersect the West Boundary 40 links South of the corner to Sections 18 and 19, from which corner I own
	East on a true line between Sections 18 and 19. Variation 11° 58' East.
39.20	Set a post for quarter Section corner, raise mound with trench as per instructions.
79.20	The corner to Sections 17, 18, 19 & 20 Land level; soil 2d rate.

6th Principal Meridian

Chains	
	North between Sections 17 & 18. Variation 13° 00' East.
3.00	Leave corn-field
40.00	Set a post for quarter Section corner, raise mound with trench as per instructions.
80.00	Set a post in mound with trench as per instructions for corner to Sections 7, 8, 17 and 18. Land level; soil 2d rate.
	East on a random line between Sections 8 and 17. Variation 13° 00' East.
40.00	Set a post for temporary quarter Section corner.
79.90	Intersect the N. & S. line 31 links South of the corner to Sections 8, 9, 16 and 17, from which corner I own
	West on a true line between

Township 17 N. Range 1 E.

Chain Sections 8 and 17.
Variation 13°13' East.
89.95 Set a post for quarter Section corner, raise mound with trench as per instructions.
79.99 The corner to Sections 7.8.17 and 18.
Land level; soil 2d rate.
October 7th 1858

West on a random line between Sections 7 and 18.
Variation 12°00' East.
40.00 Set a post for temporary quarter Section corner.
79.22 Intersect the West Boundary 8 links South of the corner to Sections 7 & 18, from which corner I run
East on a true line between Sections 7 and 18
Variation 11°57' East.
39.22 Set a post for quarter Section

5th Principal Meridian

Chain corner, raise mound with trench as per instructions.
79.22 The corner to Sections 7.8.17 & 18.
Land level; soil 2d rate.

North between Sections 7 and 8
Variation 12°30' East.
40.00 Set a post for quarter Section corner, raise mound with trench as per instructions.
80.00 Set a post in mound with trench as per instructions for corner to Sections 5.6.7 and 8.
Land level; soil sandy 2d rate.

East on a random line between Sections 5 and 8.
Variation 12°48' East.

Township 17 N. Range 18.

Chains	
20.00	To foot of Bluff bears E & W.
30.00	To top of Bluff bears E & W.
40.00	Set a Post for temporary quarter Section corner.
80.00	Intersect the N & S. line 4 links South of the corner to Sections 4, 5, 8 and 9, from which corner, I run West, on a true line between Sections 8 and 9. Variation 12° 47' East.
40.00	Set a post for quarter Section corner, raise Mound with trench as per instructions
80.00	The corner to Sections 5. 6. 7 and 8 Land broken; Soil 2d rate.

6th Principal Meridian

Chains	
	West on a random line between Sections 6 and 7. Variation 12° 45' East.
40.00	Set a post for temporary quarter Section corner,
79.20	Intersect the West Boundary 110 links South of the corner to Sections 6 and 7, from which corner, I run East on a true line between Sections 6 and 7. Variation 11° 58' East.
39.20	Set a post for quarter Section corner, raise Mound with trench as per instructions.
79.20	The corner to Sections 5. 6. 7 & 8. Land level; Soil 2d rate.

Township 17 N. Range 18 E.

Mains North on a random line between Sections 5 and 6

Variation 12° 30' East.

2.00 To foot of Bluff. bears S. E & N. W.

13.00 Top of Bluff, bears S. E & N. W.

40.00 Set a post for temporary quarter Section corner.

60.55 Intersect the North Boundary 60 links East of the corner to Sections 5 and 6. from which corner I run

South on a true line between Sections 5 and 6

Variation 12° 56' East.

40.55 Set a post for quarter Section corner; raise mound with trench as per instruction.

60.55 The corner to Sections 5, 6, 7 and 8. Land rolling; Soil 2d rate.

Township 17 N. Range 18

6th Principal Meridian

Meanders of the left bank of Platte River through the Township

Begin at the corner to fractional Sections 31 and 36, in the 6th Principal Meridian and on the left and north bank of the River, and run thence down stream with the meanders of the left bank of said River, in fractional Section 31, as follows:

Course	Distance	Remarks
S 79¼ E.	7.86	Variation 13° 30' East
S 84½ E	6.49	
S 80 E.	18.15	
S 58 E.	13.14	
S. 71 E.	14.98	
S 61 E.	14.86	

Township 17 N. Range 1 E.

Courses	Distances	Remarks,
S71 E.	2.60	
S5 E.	7.04	
N30 E	4.40	To corner to fractional sections 5 and 6; thence
East	2.05	To the standard corner to sections 31 and 32 on the 4th Standard Parallel; thence, between sections 5 and 32
East	29.16	thence in Sec 32
N89 E.	23.00	To cottonwood timber
N76½ E.	14.63	
N54 E.	12.63	
N30½ E.	2.31	To corner to fractional section 32 and 33; thence in Section 33
N74 E.	4.68	
N57½ E.	2.37	
N77 E.	2.93	

6th Principal Meridian

Courses	Distances	Remarks,
S80½ E.	4.92	
S82 E.	5.42	
N87 E	6.66	To Prairie
S76½ E.	7.72	
S58 E	24.00	To corner to fractional sections 4 and 33; on the 4th Standard Parallel 20.40 chains West of the Standard corner to sections 33 and 34. The land along the left bank of the Platte River is level soil second rate. There is a little scattering cottonwood timber underguth, the same and vines.

Township 17 N. Range 1 E

Meanders of the Right bank of Loup-Fork through the Township.

Begin at the corner to fractional Sections 2 and 35 in the 4th Standard Parallel, and on the Right and East South bank of the River and Run thence up Stream with the Meanders of the right bank of said River, in fractional Section 35, as follows;

Course	Distances	Remarks,
N 23 W.	3.60	
N 62½ W.	2.53	
N 69 W.	4.27	To corner to fractional Sections 34 and 35, thence in Section 34 —
N 66 W.	41.83	To Prairie

6th Principal Meridian

Course	Distances	Remarks,
N 73¼ W.	10.71	
S 85½ W.	6.15	
N 68 W.	9.14	
N 82 W.	8.25	To corner to fractional Sections 33 and 34; thence in Section 33 —
West.	22.36	
S 74½ W.	11.65	
S 85 W.	7.13	
N 75½ W.	18.71	
N 67 W.	22.75	12.75 To mouth of creek, 10 links wide comes from the S. West, the corner to fractional Sections 32 and 33; thence in Section 32 —
N 39 W.	1.00	mouth of Slough 180 lks. wide it comes from the S. W.
N 39 W.	13.75	

Township 17 N. Range 12 E

Courses	Distances	Remarks.
S 78¼ W.	2.97	To Cotton wood timber
S 88 W.	3.60	
S 82½ W.	16.46	
N 83¾ W.	7.07	
West.	22.19	
N 72 W.	6.58	
N 64¾ W.	8.07	
N 32 W.	3.50	To corner to fractional sections 31 and 32; thence in Section 31 —
N 67¾ W.	12.00	
N 59¾ W.	4.87	
N 43½ W.	14.06	To corner to fractional sections 30 and 31; thence in Section 30 —
N 33 W.	4.00	
N 52½ W.	27.80	At 23. or chains Slough 150 lks. wide bears S. E.
N 54½ W.	10.81	

5th Principal Meridian

Courses	Distances	Remarks.
N 67¾ W.	11.61	At 10. or chains the ferry across the river to Columbus, on the opposit side of the River.
N 78½ W.	7.10	
N 84¾ W.	3.12	To the corner to fractional Sections 25 and 30 in the 5th Principal Meridian 32.14 chains North of the corner to Sections 25, 30, 31 and 36.

Begin at the corner to fractional sections 25 and 30 on the 5th Principal Meridian 50.64 chains north of the corner to Sections 25, 30, 31 and 36.

and run thence down stream with the meanders of left bank of river

Township 17 N. Range 1 E.

Courses	Distances	Remarks
		as follows, viz.
S 88½ E.	4.37	
S 71½ E.	2.53	
S 88¾ E.	5.10	To the ferry on north bank of River over Prairie
S 83 E.	10.02	
S 66¾ E.	10.56	
S 51 E.	11.07	
S 41½ E.	30.71	
S 64¾ E.	3.18	
S 63½ E.	7.21	
S 40 E.	16.00	To corner to fractional sections 36 and 31; thence in Section 31 —
S 41 E	5.80	To corner to fractional sections 31 and 32; thence in Section 32 —
S 58 E.	2.24	

6th Principal Meridian

Courses	Distances	Remarks.
S 89 E.	2.44	
S 67 E.	8.34	
S 72½ E.	21.68	To Cottonwood timber
N 87 E.	19.35	
S 83¾ E.	5.86	
N 67 E.	8.00	
N. 84¾ E.	13.18	
S 70 E.	1.82	To corner to fractional sections 32 and 33; thence in Section 33 —
N 85¼ E.	15.75	
S 87½ E.	10.97	
S 87 E.	13.21	
S 72 E.	11.59	
S 54½ E.	12.68	
S 57½ E.	8.83	
S 75¾ E.	6.67	
S 68¼ E.	5.25	To corner to fractional sections 33 and 34; thence

Township 17 N. Range 1 E.

Causes	distances	Remarks,
		in Section 34 —
S80 E.	22.78	✓
S83½ E	17.46	
S88 E.	3.78	A bound 50 links wide
S77¾ E.	13.00	To Prairie.
S64¼ E.	6.42	✓
S78 E.	9.79	
S47 E.	6.19	
S39½ E	6.27	To corner to fractional Sections 34 and 35; thence in Section 35 —
S64½ E.	5.00	
S70½ E.	13.09	
S62 E.	6.53	
S44¾ E	23.75	To corner to fractional Sections 2 and 35; on the 4th Standard Parallel, and 40 or chains west of the Standard corner to Sections

6th Principal Meridian

Causes	distances	Remarks,
		35 and 36.
		Land along the left bank of Loop-Fork is level, Soil Second rate, not subject to inundation
		Timbe is cotton-wood and Willow not much undergrowth.

Meanders of the island in Loop-Fork and in the Township

Begin at the meander corner on South bank of island, in the Section line between Sections

Township 17 N. Range 18

32 and 33; and 60.67 chains north of the Stomacra corner to Sections 32 and 33.

From the meander corner I run around the island as follows:

S49½ E. 15.79 chains, thence
S73½ E. 22.96 " "
N86½ E. 26.80 " "
N43½ E 3.41 " To lower end of island, thence
N41½ W. 6.28 chains thence
N21½ W. 2.71 " "
N53½ W. 2.58 " "
N63¼ W. 4.54 " "
N54 W. 2.47 " "
N25 W. 1.74 " "
N53 W. 3.45 " "
S89½ W. 7.41 " "
N80 W. 9.22

6th Principal Meridian

N78¼ W. 7.05 chains, thence
S80 W. 4.62 " "
S87 W. 2.20 " "
N89 W. 7.85 " "
S85 W. 5.25 " "
S72 W 3.00 " To the meander corner on north bank of island, thence South, 2.36 chains to meander corner on South bank of island 60.67 chains north of the Stomacra corner to Sections 32 and 33, to place of beginning.

This island is well timbered with Cotton-wood and Willow not subject to inundation; Under-growth, Some and vines.

October 20th 1858

Township 17 N. Range 1 E.

General Description

The land in this Township is mostly on the bottom or valley of Long Fork and Platte rivers, it is well adapted to cultivation, timber is scarce and there is no stone within a considerable distance. The Town of Columbus is located on the Long Fork river in Sec. 30 & it contains about Twenty houses and ten or fifteen families. The Long Fork river presents the same disadvantages which the Platte does it can never be navigated and is difficult to cross.

The only timber in the Township is cottonwood.

6th Principal Meridian

A List of Names.

A List of the Names of the individuals employed to assist in running, measuring or marking the lines and corners described in the foregoing field Notes of Township No. 17 North Range No. 1 East of the 6th Principal Meridian, showing the respective capacities in which they acted:

Austin L. Brown	Chainman
Jas Baldwin	Chainman
Alex Cockran	Flagman
A M. Morgan	Axeman
Wesley Clayton	Compassman

We hereby certify that we assisted Daniel P. Fleming, deputy Surveyor, in Surveying the Subdivison and Meander line in Townships Number 14, 15, 16, 17 and 18 North of the base line of Ranges Number 1 and 2 East of the 6th Principal Meridian, and that said Townships have been in all respects, to the best of our knowledge and belief, well and faithfully Surveyed, and the boundary Monuments planted according to the instructions furnished by the Surveyor General.

Justin L. Brown Chainman
James Baldwin Chainman
Abraden Cochrans Flagman
A. M. L. D. morgan Axeman
Wesley Clayson Compasman

Subscribed and sworn to by the above named persons, before me, a Notary Public

for the county of Otoe
in the Territory of Nebraska,
this 28th day of October, 1858.

Jas. Sweet
Notary Public

I, David G. Fleming, deputy Surveyor do solemnly swear that, in pursuance of a contract with John Calhoun Surveyor of the public lands of the United States in the Territories of Kansas and Nebraska, bearing date the 12th day of July 1858, and in strict conformity to the laws of the United States and the instructions furnished by the said Surveyor General, I have faithfully surveyed the subdivision and meander lines in Townships number fourteen, fifteen, sixteen, seventeen and eighteen North of the base

line of Ranges number one and two East of the 6th Principal Meridian, in the Territory of Nebraska, and do further solemnly swear that the foregoing are the true and original field notes of said survey.

David G. Fleming
Deputy Surveyor

Subscribed by said David G. Fleming, deputy surveyor, and sworn to before me, a Notary Public in and for the County of Otoe, Territory of Nebraska this 28th day of October A.D. 1858

Jas. Sweet
Notary Public

40.00
31.44
71.44

40.00
4.20
35.80

44.20
12.28
31.92

11.69
24.11
31.92
67.72
12.28

I David E
and Territory
charred sta
of my Succe
instructions.
belief.

I David E. Fleming of the County of Leavenworth and Territory of Kansas, State, that there was a charred stake driven at each corner boundary of my Survey as required by the Manual of instructions, to the best of my knowledge and belief. The reason that I did not state in my notes, that a charred stake, or other substance, had been fixed at each corner of my Survey, was, that I did not know that it was required by said manual of instructions, as there were in the Specimen notes attached to said instructions, two mounds in which the substance deposited in the earth was not mentioned, and therefore did not deem it necessary, taking that for my guide —

David E. Fleming
Deputy Surveyor.

Territory of Kansas
Leavenworth County } set.

Before me M. N. Blakemore, Notary Public for the County and Territory aforesaid, personally appeared, David E. Fleming, who upon his oath states that he believes the statements in the foregoing affidavit to be true to the best of his knowledge and belief — having been by me first duly sworn

In Testimony whereof, I have hereunto set my hand and Notarial seal. at Office in Leavenworth City - this the 1st January 1859

Marcus N. Blakeman
Notary Public

Surveyor Generals Office
Nebraska City
January 13th 1859

The foregoing Field Notes of the survey of the Subdivision and Meander lines of Township Number Fourteen, Fifteen, Sixteen, Seventeen and Eighteen, in Ranges Number One and Two East of the Sixth Principal Meridian in the territory of Nebraska executed by David G. Fleming under his contract of the 12th of July 1858 in the months of July, August September and October, 1858, Having been critically examined the necessary corrections and explanations made. the said Field notes and the Surveys they describe are hereby approved,

Ward B. J. Burnett
Surveyor General

2 D.S. Comp.t

Field Notes of the
Subdivision lines in
Township 18 N. Range 1 E.
of the
6th Principal Meridian
in the
Territory of Nebraska
Surveyed by
David C. Fleming
Deputy Surveyor
Under his Contract bearing
date the 12th of July A.D. 1858.
Cont 251

Commenced October 2d 1858
Finished October 8th 1858.

Compared by Jerry Hamilton,

A List of Names

Austin L. Brown Chainman
Jas Baldwin Chainman
Alex Cochran Flagman
A. M. Morgan Axeman
Wesley Clayton Compassman

Township 18 N Range 1 E 6th P. M.

6 47	5 35	4 27	3 18	2 9	1
46	44	34	26	17	8
7 45	8 33	9 25	10 17	11 8	12
44	43	33	24	16	7
18 43	17 32	16 24	15 15	14 6	13
42	41	31	23	14	5
19 40	20 31	21 22	22 13	23 4	24
39	39	30	21	12	3
30 38	29 29	28 21	27 12	26 3	25
37	36	28	20	11	2
31 36	32 28	33 19	34 10	35 2	36

Field notes of the Subdivision lines in Township 18 N. Range 1 E. of the 6th Principal Meridian.

Chains To determine the proper adjustment of my compass for Subdividing the Township, I commence at the corner to Townships 17 and 18 N. R. 1 and 2 E., and run North, on a blank line along the East Boundary of Section 36, Variation 18°00' East.

40.03 To the quarter Section corner.

80.07 To the corner to Section 25 & 36, To retrace this line or run parallel thereto, my compass must be adjusted to a variation of 18°00' East.

Subdivision commenced October 2nd 1858.

From the corner to Section 1, 2, 35 and 36 on the on the South Boundary of the Township, I run

84

2/90

Township 18 N. Range 1 E.

Chains North, between Sections 35 and 36
Variation 13°00' East.

40.00 Set a post for quarter Section corner, raise mound with trench as per instructions.

80.00 Set a post in mound with trench as per instructions for corner to Sections 25, 26, 35 and 36.
Land rolling; soil 2d rate.

East on a random line between Sections 25 and 36.
Variation 12°50' East.

40.00 Set a post for temporary quarter Section corner.

80.00 Intersect the East Boundary 14 links North of the corner to Sections 25 & 36, from which corner I run West, on a true line between Sections 25 and 36.
Variation 12°44' East.

3/91

6th Principal Meridian

Chains

40.00 Set a post for quarter Section corner, raise mound with trench as per instructions.

80.00 The corner to Sections 25, 26, 35 & 36.
Land rolling; good 2d rate Soil.

North between Sections 25 and 26
Variation 13°00' East.

40.00 Set a post for quarter Section corner, raise mound with trench as per instruction.

80.00 Set a post in mound with trench as per instructions for corner to Sections 23, 24, 25 and 26.
Land rolling; Soil 2d rate.

East on a random line between Sections 24 and 25
Variation 12°50' East.

Township 18 N. Range 1 E.

Chains	
40.00	Set a post for temporary quarter section corner.
80.20	Intersect the East Boundary 12 link North of the corner to Section 24 & 25, from which corner I run, West on a true line between Section 24 and 25
	Variation 12° 48' East.
40.10	Set a post for quarter Section corner, raise mound with trench as per instruction.
80.20	The corner to Section 23, 24, 25 & 26. Land rolling; Soil 2d rate

---

North between Section 23 and 24.

Variation 13° 00' East.

40.00	Set a post for quarter Section corner, raise mound with trench as per instruction.
70.00	Shell creek 40 links wide runs East.

6th Principal Meridian

Chains	
80.00	Set a post in mound with trench as per instruction for corner to Sections 13, 14, 23 and 24. Land rolling, Soil good 2d rate.

East on a random line between Section 13 and 24.

Variation 12° 50' East.

39.00	A branch 10 links wide runs South
40.00	Set a post for temporary quarter Section corner.
41.00	Enter Elm timber
44.00	Leave timber
80.22	Intersect the East Boundary 16 links North of the corner to Section 13 and 24, from which corner I run West, on a true line between Section 13 and 24.
	Variation 12° 48' East.

4/92 6/94

Township 18 N. Range 1 E.

Chain	
40.11	Set a post for quarter Section corner, raise mound with trench as per instructions from which
	An Elm 10 in. in dia bears S. 40° E. dist 30 links.
80.22	The corner to Sections 13, 14, 23 and 24.
	Land rolling; Soil 2d rate.
	Timber Elm & cottonwood.

North between Sections 13 and 14.

Variation 13° 00' East.

10.00	To foot of Bluff.
15.00	To top of Same
40.00	Set a post for quarter Section corner, raise mound with trench as per instructions.
62.25	A Ravine washes W. E.
80.00	Set a post in mound with trench as per instructions for corner to Sections 11, 12, 13 and 14.
	Land broken; Soil 2d rate

3

7/95

6th Principal Meridian.

Chains	
	East on a random line between Sections 12 and 13
	Variation 12° 50' East.
18.00	A branch 15 links wide runs South.
40.00	Set a post for temporary quarter Section corner,
54.30	A Ravine washes S. W.
80.27	Intersect the East Boundary 20 links North of the corner to Sections 12 & 13, from which corner I run
	West on a true line between Sections 12 and 13
	Variation 12° 41 East.
40.13	Set a post for quarter Section corner, raise mound with trench as per instructions.
80.27	The corner to Sections 11, 12, 13 & 14.
	Land rolling; Soil 2d rate.

Township 18 N. Range 1 E.

Chains North between Sections 11 and 12

Variation 13° 00' East.

15.00 A branch 20 links wide runs S. E.

35.00 Enter timber, bears S. E. & N.W.

40.00 Set a post for quarter Section corner, raise mound with trench as per instruction, from which

A Cottonwood 18 in. in dia. bears S 65° E. 20 links dist.

No other bearing tree convenient.

40.50 A branch 20 links wide runs S.W.

45.00 Same stream 20 links wide runs S. E.

45.50 Leave timber. bears S. E and N.W.

80.00 Set a post in mound with trench as per instruction for corner to Sections 1, 2, 11 and 12.

Land rolling; Soil good 2d rate.

East on a random line between Sections 1 and 12.

6th Principal Meridian

Chains Variation 12° 50' East.

40.00 Set a post for temporary quarter Section corner.

80.30 Intersect the East Boundary 56 links North of the corner to Section 1 and 12, from which corner I run West on a true line between Sections 1 and 12

Variation 12° 26' East.

40.15 Set a post for quarter Section corner, raise mound with trench as per instructions.

80.30 The corner to Sections 1, 2, 11 & 12.

Land rolling; Soil 2d rate.

North on a random line between Sections 1 and 12.

Variation 12° 45' East.

40.00 Set a post for temporary quarter Section corner.

Township 18 N. Range 1 E.

Chains

59.25 A Ravine washes S. W.

79.75 Intersect the North Boundary 95 links West of the corner to Section 1 and 2, from which corner I run South on a true line between Section 1 and 2

Variation 12° 04' East.

39.75 Set a post for quarter Section corner, raise mound with trench as per instructions.

79.75 The corner to Sections 1.2, 11 and 12.

Land rolling; Soil 2d rate.

October 3d 1848.

North between Section 34 and 35

Variation 13° 00' East.

40.00 Set a post for quarter Section corner, raise mound with trench as per instruction.

80.00 Set a post in mound with trench as

6th Principal Meridian

Chains per instructions for corner to Sections 26, 27, 34 and 35

Land rolling; Soil 2d rate

East on a random line between Sections 26 and 35

Variation 12° 50' East.

40.00 Set a post for temporary quarter Section corner.

80.19 Intersect the N & S. line 2 links North of the corner to Section 25, 26, 35 and 36, from which corner I run West on a true line between Section 26 and 35

Variation 12° 49' East.

40.09 Set a post for quarter Section corner, raise mound with trench as per instruction.

80.19 The corner to Sections 26, 27, 34 and 35

Land rolling; good 2d rate Soil.

Township 18 N. Range 1 E.

Chains North, between Sections 26 and 27.
Variation 13°00' East.

40.00 Set a post for quarter Section corner, raise mound with trench as per instructions.

80.00 Set a post in mound with trench as per instructions for corner to Section 22, 23, 26 and 27.
Land rolling; Soil 2d rate.

East on a random line between Sections 23 and 26.
Variation 12°30' East.

40.00 Set a post for temporary quarter Section corner.

79.90 Intersect the N & S. line 4 links South of the corner to Sections 23, 24, 25 & 26, from which corner I run
West on a true line between Sections 23 and 26.

6th Principal Meridian.

Chains Variation 12°32' East.

39.95 Set a post for quarter Section corner, raise mound with trench as per instructions.

79.90 The corner to Sections 22, 23, 26 & 27.
Land rolling; Soil 2d rate.

North between Sections 22 and 28.
Variation 13°.00' East

40.00 Set a post for quarter Section corner, raise mound with trench as per instructions.

42.00 To a rod fence, E & W. There is a house and corn field about 80 chs feet of the line.

74.00 Shell creek 50 links wide runs East

80.00 Set a post in mound with trench as per instructions for corner to Sections 4, 15, 22 and 28.
Land level; Soil good 2d rate.

Township 18 N. Range 18.

There is a little Elm, Cottonwood & Ash timber on the banks of Shell creek both East and West of the line.

East on a random line between Sections 14 and 23.

Variation 12° 50' East.

03.00	Shell Creek 40 links wide runs N. E.
08.00	Same Creek 45 " " " S. E
15.00	Same Creek 45 " " " N. E
20.00	Same Creek 42 " " " S. E
25.00	Same Creek 45 " " " N. E
30.00	Same Creek 47 " " " S. E
35.00	Same Creek 45 " " " N. E
38.00	Same Creek 43 " " " S. E.
40.00	Set a post for temporary quarter section corner.
52.00	Shell Creek 50 links wide runs N. E
56.00	Enter timber bearing N. E. & S. W.
70.00	Leave timber bearing N. E & S. W.

6th Principal Meridian

Chains

72.00	Shell Creek 4 links wide runs S. E.
80.23	Intersect the N & S. line 15 link North of the corner to Sections 13, 14, 23 and 24, from which corner I run West, on a true line between Sections 14 and 23

Variation 12° 44' East.

40.12	Set a post for quarter Section corner, raise Mound with trench as per instructions.
80.28	The corner to Sections 14, 15, 22 + 23. Land level, soil 2d rate. There is scattering Elm + cottonwood timber along the bank of the creek undergrowth Ash + vines.

North between Sections 14 and 15

Variation 13° 00' East.

80.00	To foot of Bluff.

Township 18 N. Range 1 E.

Chains

40.00 Set a post for quarter Section corner raise mound with trench as per instructions.

45.00 To top of Bluff.

70.00 A Ravine washes East.

80.00 Set a post for mound with trench as per instructions for corner to Sections 10, 11, 14 and 15.

Land rolling; Soil 3d rate,

East on a random line between Section 11 and 14

Variation 12°50' East.

40.00 Set a post for temporary quarter Section corner.

80.50 Intersect the N & S. line 22 links North of the corner to Section 11, 12, 13 and 14, from which corner I run West, on a true line between Section

6th Principal Meridian

Chains 11 and 14

Variation 12°41' East,

40.25 Set a post for quarter Section corner, raise mound with trench as per instructions.

80.50 The corner to Sections 10, 11, 14 & 15

Land rolling; Soil 3d rate

North between Section 10 and 11

Variation 12°45' East.

40.00 Set a post for quarter Section corner, raise mound with trench as per instructions.

80.00 Set a post in mound with trench as per instructions for corner to Sections 2, 3, 10 and 11.

Land rolling; Soil 3d rate.

East on a random line between Section 2 and 11.

Township 18 N. Range 1 E.

Chains Variation 12°40' East.

40.00 Set a post for temporary quarter Section corner.

51.00 A branch 15 links wide runs South.

60.35 Intersect the N. & S. line 20 links North of the corner to Sections 1, 2, 11 & 12, from which corner I run West on a true line between Sections 2 and 11

Variation 12°31' East.

40.17 Set a post for quarter Section corner raise mound with trench as per instruction.

80.85 The corner to Sections 2, 3, 10 & 11. Land rolling; soil 2d rate.

North on a random line between Sections 2 and 3.

Variation 12°00' East.

40.00 Set a post for temporary quarter

6th Principal Meridian

Chains Section corner.

45.00 A Ravine washes S. E.

79.25 Intersect the North Boundary 33 links West of the corner to Section 2 and 3, from which corner I run South on a true line between Sections 2 and 3

Variation 11°46' East.

39.25 Set a post for quarter Section corner, raise mound with trench as per instruction.

79.25 The corner to Sections 2, 3, 10 & 11. Land rolling; soil 2d rate.

October 24th 1858.

North between Sections 33 and 34.

Variation 13°00' East.

40.00 Set a post for quarter Section corner, raise mound with

Township 18 N. Range 1 E.

Chains trench as per instructions.

80.00 Set a post in mound with trench as per instructions for corner to Section 27, 28, 33 and 34.
Land rolling; Soil 2d rate

East on a random line between Sections 27 and 34
Variation 12°50' East.

40.00 Set a post for temporary quarter Section corner.

79.60 Intersect the N & S. line 19 links North of the corner to Section 26, 27, 34 and 35; from which corner Iron West, on a true line between Sections 27 and 34.
Variation 12°42' East.

39.80 Set a post for quarter Section corner, raise mound with trench as per instructions.

6th Principal Meridian

Chains

79.60 The corner to Sections 27, 28, 33 & 34.
Land rolling; Soil 2d rate

North between Sections 27 & 28
Variation 13°00' East.

40.00 Set a post for quarter Section corner, raise mound with trench as per instructions.

80.00 Set a post in mound with trench as per instructions for corner to Section 21, 22, 27 and 28.
Land rolling; Soil 2d rate.

East on a random line between Sections 22 and 27.
Variation 12°40' East.

40.00 Set a post for temporary quarter Section corner.

80.10 Intersect the N & S. line 20 links

Township 18 N. Range 1 E.

Chains South of the corner to Sections 22, 23, 26 & 27, from which corner I run West on a true line between Section 22 and 27.

Variation 12° 49' East.

40.05 Set a post for quarter Section corner, raise mound with trench as per instructions.

80.10 The corner to Section 21, 22, 27 & 28 Sand rolling; Soil 2d rate.

North between Section 21 and 22.

Variation 13° 00' East.

40.00 Set a post for quarter Section corner, raise mound with trench as per instructions.

56.50 Shell creek 40 links wide runs S. E. Scattering timber to right & left of line.

80.00 Set a post in mound with trench

6th Principal Meridian

Chains as per instruction for corner to Sections 15, 16, 21 and 22

Level land; Soil 2d rate

Timber Elm, Cottonwood & Ash

East on a random line between Sections 15 and 22

Variation 12° 40' East.

40.00 Set a post for temporary quarter Section corner.

79.99 Intersect the N & S. line 21 links South of the corner to Sections 14, 15, 22 and 23, from which corner, I run

West on a true line between Section 15 and 22.

Variation 12° 49' East.

39.99 Set a post for quarter Section corner, raise mound with trench as per instruction.

Township 18 N. Range 1 E.

Chains	
79.99	The corner to Sections 15, 16, 21 & 22. Land level; soil 2d rate.

North between Sections 15 & 16
Variation 13°00' East.

20.00	To foot of Bluff.
36.00	To top of Bluff
40.00	Set a post for quarter Section corner raise mound with trench as per instruction.
51.00	A Ravine reaches S. E.
80.00	Set a post in mound with trench as per instruction for corner to Sections 9, 10, 15 and 16. Land rolling; 2d rate soil.

East on a random line between Sections 10 and 15
Variation 12°40' East.

6th Principal Meridian

Chains	
40.00	Set a post for temporary quarter Section corner.
43.00	A Ravine reaches S. E.
80.20	Intersect the N & S. line at the corner to Sections 10, 11, 14 and 15, from which corner I run West on a true line between Sections 10 and 15 Variation 12°40' East.
40.10	Set a post for quarter Section corner, raise mound with trench as per instruction.
80.20	The corner to Sections 9, 10, 15 & 16. Land rolling; soil 2d rate

North between Sections 9 and 10
Variation 12°40' East.

40.00	Set a post for quarter Section corner raise mound with trench as per

Township 18 N. Range 1 E.

Chains instructions.

~~10.00 The corner to Sections~~

10.00 Set a post in mound with trench as per instructions for corner to Sections 3, 4, 9 and 10.

Land rolling; Soil 3rd rate.

East on a random line between Sections 3 and 10

Variation 12° 40' East.

18.00 A Ravine washes N. E.

40.00 Set a post for temporary quarter Section corner.

80.08 Intersect the W. & L. line 18 links South of the corner to Sections 2, 3, 10 and 11. from which corner I run West on a true line between Sections 3 and 10

Variation 12° 46' East.

40.01 Set a post for quarter Section corner.

6th Principal Meridian

Chains raise mound with trench as per instructions.

10.08 The corner to Sections 3, 4, 9 and 10.

Land rolling; Soil 2nd rate.

North on a random line between Sections 3 and 4.

Variation 11° 45' East.

17.00 A Ravine washes East.

40.00 Set a post for temporary quarter Section corner.

79.48 Intersect the North Boundary 30 links West of the corner to Sections 3 and 4, from which corner I run South, on a true line between Sections 3 and 4.

Variation 11° 32' East.

39.48 Set a post for quarter Section corner, raise mound with trench as per instruction.

Township 18 N. Range 1 E.

Chains.

79.48 The corner to Sections 3.4.9 and 10

Land rolling; Soil 2d rate

October 5th 1858

North between Sections 32 and 33

Variation 13° 00' East.

40.00 Set a post for quarter Section corner raise mound with trench as per instructions.

80.00 Set a post in mound with trench as per instructions for corner to Sections 28, 29, 32 and 33.

Land rolling; Soil 2d rate.

East on a random line between Sections 28 and 33.

Variation 12° 50' East

40.00 Set a post for temporary quarter Section corner.

6th Principal Meridian

Chains

80.50 Intersect the N. & S. line 11 links North of the corner to Sections 27, 28, 33 and 34, from which corner 9 rens West, on a true line between Sections 28 and 33.

Variation 12° 45' East.

40.25 Set a post for quarter Section corner, raise Mound with trench as per instructions.

80.50 The corner to Sections 28, 29, 32 and 33.

Land rolling; Soil 2d rate.

North between Sections 28 and 27.

Variation 12° 50' East.

40.00 Set a post for quarter Section corner, raise Mound with trench as per instructions.

80.00 Set a post in mound with trench

Township 18 N. Range 1 E.

Chains as per instructions for corner to Sections 20.21, 28 and 29.
Land rolling; Soil 2d rate

East on a random line between Sections 21 and 28
Variation 12° 40' East.

40.00 Set a post for temporary quarter Section corner.

80.16 Intersect the N. & S. line 15 links South of the corner to Section 21, 22, 27 & 28, from which corner I run West on a true line between Section 21 and 28.
Variation 12° 46' East.

40.08 Set a post for quarter Section corner, raise mound with trench as per instructions.

80.16 The corner to Sections 20, 21, 28 and 29.
Land rolling; good 2d rate Soil

6th Principal Meridian

Chains North between Section 20 and 21
Variation 12° 50' East.

40.00 Set a post for quarter Section corner, raise mound with trench as per instructions.

73.50 Shell creek, 40 links wide runs East.

80.00 Set a post in mound with trench as per instruction for corner to Sections 16, 17, 20 and 21.
Land rolling; Soil 2d rate.

East on a random line between Section 16 and 21.
Variation 12° 40' East.

04.00 A Ravine marks S.E.

11.00 Shell creek runs N.E. 42 lks wide.
24.50 Same creek runs S.E. 48 lks wide.

40.00 Set a post for temporary quarter Section corner.

80.14 Intersect the N & S line 4 links South of the corner to Sections 15, 16, 21 & 22.

Township 18 N. Range 1 E.

6 chains from which corner I run West, on a true line between Sections 16 and 21.

Variation 12°42' East.

40.07 Set a post for quarter Section corner, raise mound with trench as per instructions.

80.14 The corner to Sections 16, 17, 20 & 21.

Land level; Soil 2d rate.

North between Sections 16 and 17.

Variation 12°50' East.

35.00 To foot of Bluff.

40.00 Set a post for quarter Section corner, raise mound with trench as per instructions.

46.00 To top of Bluff.

80.00 Set a post in mound with trench as per instructions for corner to Secs. 8, 9, 16 and 17.

Land rolling; Soil 2d rate.

6th Principal Meridian

6 chains East on a random line between Sections 9 and 16

Variation 12°40' East.

40.00 Set a post for temporary quarter Section corner.

49.00 A Ravine washes South.

80.40 Intersect the N & S. line 5 links North of the corner to Sections 9, 10, 15 and 16, from which corner I run West, on a true line between Sections 9 and 16

Variation 12°38' East.

40.20 Set a post for quarter Section corner, raise mound with trench as per instructions.

80.40 The corner to Sections 8, 9, 16 & 17.

Land rolling; Soil 2d rate.

North between Sections 8 and 9.

Variation 12°30' East.

Township 18 N. Range 18.

Chains	
40.00	Set a post for quarter section corner, raise mound with trench as per instructions.
55.00	A Ravine washes East.
80.00	Set a post in mound with trench as per instructions for corner to Sections 4, 5, 8 and 9. Land rolling; soil 2d rate.

East on a random line between Sections 4 and 9

Variation 12°40' East.

40.00	Set a post for temporary quarter Section corner.
80.35	Intersect the N & S. line 8 links North of the corner to Section 3, 4, 9 & 10. from which corner I run West on a true line between Section 4 and 9.

6th Principal Meridian

Chains Variation 12°87' East.

40.17	Set a post for quarter Section corner, raise mound with trench as per instruction.
80.35	The corner to Sections 4, 5, 8 & 9. Land rolling; soil 2d rate.

North on a random line between Section 4 and 5

Variation 11°30' East.

40.00	Set a post for temporary quarter Section corner.
79.78	Intersect the North Boundary 20 links West of the corner to Section 4 and 5. from which corner I run South on a true line between Section 4 and 5

Variation 11°21' East.

39.78	Set a post for quarter Section corner, raise mound with trench as per

Township 18 N. Range 4 E.

Chains instructions.

79.78 The corner to Sections 4, 5, 8 and 9.
Land rolling; soil 2d rate.
October 6th 1858

North between Sections 31 and 32
Variation 13° 00' East.

40.00 Set a post for quarter Section corner, raise mound with trench as per instructions.

80.00 Set a post on mound with trench as per instructions for corner to Sections 29, 30, 31 and 32.
Land rolling; soil good 2d rate.

East on a random line between Sections 29 and 32.
Variation 12° 30' East.

40.00 Set a post for temporary quarter Section corner.

6th Principal Meridian

Chains

79.60 Intersect the N & S. line 8 link South of the corner to Sections 28, 29, 32 and 33, from which corner I run West on a true line between Section 29 and 32
Variation 12° 51' East.

39.80 Set a post for quarter Section corner, raise mound with trench as per instructions.

79.60 The corner to Sections 29, 30, 31 & 32.
Land rolling; soil 2d rate.

West on a random line between Sections 30 and 31
Variation 12° 50' East.

40.00 Set a post for temporary quarter Section corner.

78.80 Intersect the West Boundary 34 link South of the corner to Sections

Township 18 N. Range 18.

Chains 30 and 31, from which corner I run East on a true line between Section 30 and 31

Variation 12°35' East.

38.80 Set a post for quarter Section corner, raise mound with trench as per instructions.

78.80 The corner to Sections 29, 30, 31 & 32.

Land rolling; Soil 2d rate.

North between Sections 29 and 30

Variation 13°00' East.

40.00 Set a post for quarter Section corner. raise mound with trench as per instructions.

80.00 Set a post in mound with trench as per instructions for corner to Sections 19, 20, 29 and 30.

Land rolling; Soil 2d rate.

6th Principal Meridian

Chains East on a random line between Sections 20 and 29.

Variation 12°50' East.

40.00 Set a post for temporary quarter Section corner,

79.95 Intersect the N. & S. line 15 links North of the corner to Sections 20, 21, 28 & 29, from which corner I run West, on a true line between Sections 20 and 29.

Variation 12°44' East.

89.97 Set a post for quarter Section corner, raise mound with trench as per instructions.

79.95 The corner to Sections 19, 20, 29 & 30.

Land rolling; Soil 2d rate.

West on a random line between Sections 19 and 30.

Variation 12°30' East.

Township 18 N. Range 1 E.

Chains
40.00 Set a post for temporary quarter Section corner.

78.40 Intersect the N & S. line 20 links North of the corner to Sections 19 and 30, from which corner I run
East on a true line between Sections 19 and 30.
Variation 12° 34' East.

38.40 Set a post for quarter Section corner, raise mound with trench as per instruction.

78.40 The corner to Sections 19, 20, 29 and 30.
Land level; soil good 2d rate.

North between Sections 19 and 20
Variation 12° 50' East.

29.50 Shell creek, 35 links wide runs East.

40.00 Set a post for quarter Section corner, raise mound with trench as per instruction.

6th Principal Meridian

Chains
80.00 Set a post in mound with trench as per instructions for corner to Sections 17, 18, 19 and 20
Land level; soil good 2d rate.

East on a random line between Sections 17 and 20.
Variation 12° 50' East.

40.00 Set a post for temporary quarter Section corner.

79.97 Intersect the N & S. line 12 links North of the corner to Sections 16, 17, 20 and 21, from which corner I run West on a true line between Sections 17 and 20
Variation 12° 45' East.

39.98 Set a post for quarter Section corner, raise mound with trench as per instructions

6th Principal Meridian

Chains

79.97 The corner to Sections 17, 18, 19 & 20
Land rolling; Soil 2nd rate.

West on a random line between
Sections 18 and 19.
Variation 12°30' East.

40.00 Set a post for temporary quarter
Section corner.

78.10 Intersect the West Boundary 18
links North of the corner to Sections
18 and 19, from which corner I run
East on a true line between Sections
18 and 19
Variation 12°30' East.

38.10 Set a post for quarter Section corner,
raise mound with trench as per
instructions.

78.10 The corner to Sections 17, 18, 19 & 20
Land rolling; Soil 2nd rate.

6th Principal Meridian

Chains North between Sections 17 and 18
Variation 12°30' East.

25.00 To foot of Bluff.

40.00 Set a post for quarter Section
corner, raise mound with trench
as per instructions.

44.00 To top of Bluff

58.75 A Ravine washes N. E.

80.00 Set a post in mound with trench
as per instructions for corner
to Sections 7, 8, 17 and 18.
Land broken; Soil 3rd rate.

East on a random line between
Sections 8 and 17.
Variation 12°30' East.

08.00 A Ravine crosses North.

40.00 Set a post for temporary quarter
Section corner.

79.91 Intersect the N & S. line 20

Township 18 N. Range 1 E.

Chains Links North of the corner to Sections 5, 6, 16 and 17, from which corner I run West on a true line between Sections 8 and 17

Variation 12°41' East.

39.95 Set a post for quarter Section corner, raise mound with trench as per instructions.

79.91 The corner to Sections 7, 8, 17 and 18.

Land rolling; Soil 2d rate

October 7th 1858.

West on a random line between Section 7 and 18.

Variation 12°30' East.

40.00 Set a post for temporary quarter Section corner.

78.00 Intersect the West Boundary 20 links North of the corner to Section 7 and 18, from which

6th Principal Meridian

Chains corner I run

East on a true line between Section 7 and 18

Variation 12°39' East.

38.00 Set a post for quarter Section corner, raise mound with trench as per instructions.

78.00 The corner to Sections 7, 8, 17 & 18.

Land rolling; Soil 2d rate

North between Sections 7 and 8.

Variation 12°30' East.

40.00 Set a post for quarter Section corner, raise mound with trench as per instructions.

48.00 A Ravine washes S. E.

80.00 Set a post in mound with trench as per instructions for corner to Sections 5, 6, 7 and 8.

Land rolling; Soil 2d rate.

Township 11 N. Range 1 E.

Chains	
	East on a random line between Sections 5 and 8.
	Variation 12°40' East.
40.00	Set a post for temporary quarter Section corner.
79.49	Intersect the N & S. line 37 links North of the corner to Sections 4, 5, 8 and 9, from which corner I run West on a true line between Sections 5 and 8
	Variation 12°24' East.
39.79	Set a post for quarter Section corner, raise mound with trench as per instructions.
79.49	The corner to Sections 5, 6, 7 and 8. Land rolling; Soil 2d rate.

West on a random line between Section 6 and 7.

Variation 12° 30' East.

6th Principal Meridian

Chains	
40.00	Set a post for temporary quarter Section corner.
78.10	Intersect the West Boundary 56 links North of the corner to Section 6 and 7, from which corner I run East, on a true line between Sections 6 and 7
	Variation 12°54' East.
38.10	Set a post for quarter Section corner, raise mound with trench as per instructions.
78.10	The corner to Sections 5, 6, 7 and 8. Land rolling; Soil 2d rate

North on a random line between Sections 5 and 6.

Variation 11°30' East.

40.00 Set a post for temporary quarter Section corner.

Township 18 N. Range 1 E.

Chains	
79,15	Intersect the North Boundary 9 links East of the corner to Sections 5 and 6, from which corner I run South, on a true line between Sections 5 and 6
	Variation 11° 34' East.
39,15	Set a post for quarter Section corner raise mound with trench as per instructions.
79,15	The corner to Sections 5, 6, 7 and 8
	Land rolling; soil 2d rate.
	October 8th 1858

General Description.

The land in this Township is generally good. The bottoms of Shell creek are well adapted for cultivation. Shell Creek is a clear stream from 30 to 50 links wide, with steep banks, it runs through the middle of the Township.

Timber Elm, Ash and Cottonwood scattered along the bank of Shell creek and the branch running into it.

A list of the names of the individuals employed to assist in running, measuring, or marking the lines and corners described in the foregoing field notes of Township No 18 N. Range No 1 East of the 6th Principal Meridian, showing the respective capacities in which they acted:

Austin L. Brown, Chainman
James Baldwyn Chainman

A. M. Morgan, Sxeman
Alex Cochnan, Flagman
Wisley Clayton, Compassman

3

Flotted No. 2

Field Notes of the subdivision lines of Township No. 19 North Range 1 East of 6th Principal Meridian in the Territory of Nebraska

Surveyed by Robert Armstrong D.S.
Under his contract bearing Date
July 12th 1858

Cont 247

Subdivision Commenced
August 14th 1858

Subdivision Completed
August 16th 1858

I. S. Newell

Ex. No. 1. (~~Corrections hunting~~)

Copy - by Ivory -
Comp'd by Ivory Sewell

List of Names

James B Hollingsworth	Chainman
James Brumley	Chainman
Jason Hollingsworth	Axeman
George Niegle	Axeman
Loron Case	Flagman
Joseph Wood	Chainman
Jacob Schell	Chainman
James H Argyle	Axeman
Andrew Mathis	Axeman
Isreal B Ward	Flagman
Felix G Herbert	Compassman

Township 19 North Range 1 East 6th P. M.



Field of the Subdivision lines in Township
19 N R 1 E of the 6th Principal Meridian

To determin the proper adjustement
of my Compass for Subdividing this
Township I commenced at the Corner
to Townships 18 and 19 N R 1 and 2
E and run
North on a blank line along the
East boundry of Section 36
Variation 11° 30' East

40.08 To a Point 14 Links East of the quarter
Section Corner

80.11 To a Point 35 Links East of the
Corner to Sections 25 and 36
To retrace this line or run paralel
there to my Compass must be adjusted
to a Variation 11° 45' East

Subdivision Commenced August 14th 1858
From the Corner to Sections 1. 2. 35
and 36 on the South boundry of the
Township I run
North between Sections 35 and 36

Township 19 N R 1 E of the 6th Principle Meridian

Variation 11° 45'

40.00 drove a Charred Stake and Set a Post for quarter Section Corner and raised a Mound as per instruction

80.00 drove a Charred Stake and Set an Elm Post for Corner to Sections 25, 26, 35 and 36 and raised a Mound as per instructions Land gently rolling Prairie Soil 2d Rate

---

East on a Randum line between Sections 25 and 36

Variation 11° 45'

40.00 Set a Post for temporary quarter Section Corner

42.10 a Branch 6 Lin. wide runs South

79.61 Intersected the East boundry of the Township 3 links North of the Mound Corner To Sections 25 and 36. from which Corner I run west on a true line between Sections 25 and 36

Township 19 N R 1 E of the 6th Principle Meridian

Variation 11° 44' East

39.80 drove a Charred Stake and Set Elm Post for quarter Section Corner and raised a Mound with trench as per instruction

79.61 The Corner to Sections 25, 26, 35 and 36 Land Broken Prairie Soil 2d Rate

---

North between Sections 25 and 26

Variation 11° 45'

9.90 a Branch 6 Lin. wide runs west

40.00 drove a Charred Stake Set an Elm Post for quarter Section Corner and raised a Mound with trench as per instructions

80.00 drove a Charred Stake Set an Elm Post and raised a Mound with trench as per instructions for Corner to Sects 23, 24, 25 & 26 Land Broken Prairie Soil 2d Rate

---

East on a Randum line between

Township 19 N R 1 E of the 6th Principle Mard

Sections 24 and 25

Variation 11°45'

40.00 Set a Post for Temporary quarter Section Corner

79.60 Intersected the East boundary of the Township 44 Links South of the Corner to Sections 24 and 25, from which Corner I run

West on a true line between Sections 24 and 25

Variation 11°55' East

39.80 drove a Chared Stake Set a Post and raised a Mound with trench as per instruction for quarter Section Corner

79.60 The Corner to Sections 23, 24, 25 and 26

Land Broken Prairie Soil 2d Rate

North between Sections 23 and 24

Variation 11°45' East

21.00 Entered Timber trees East and west

Township 19 N R 1 E of the 6th Principle Meridian

24.00 a Branch 5 Links wide runs west

25.50 Leave Timber bears East and west

40.00 drove a Chared Stake Set a Post and raised a Mound with trench for quarter Section Corner

79.08 a Branch 4 Links wide runs west

80.00 drove a Chared Stake Set a Burnt Post and raised a Mound with trench as per instructions, for Corner to Sections 13.14.23 & 24

Land Broken Soil 3d Rate

Timber Burr Oak and Elm

East on a Random line between Sections 13 and 24

Variation 11°45' East

1.30 a Branch 8 Links wide runs S W

40.00 Set a Post for Temporary quarter Section Corner

79.56 Intersected the East boundry of the Township 44 Links South of

Mound Corner to Sections 13 and 24
from which Corner I run
4 ~~West on a true line between~~
~~Sections 13 and 24 from which~~
7 ~~Corner I run~~
West on a true line between
Sections 13 and 24
Variation 12° 04' East
39.78 drove a Charred Stake Set an Elm Post
and raised a Mound with trench
as per instruction,
39 79.56 The corner to Sections 13, 14, 23 and 24
Land Broken 3d Rate Prairie

---

7 North between Sections 13 and 14
Variation 12° 00' East
40.00 drove a Charred Stake raised a Mound
with Elm post with trench as per instruction
for quarter Section Corner
21 80.00 drove a Charred Stake Set an Elm Post

and raised a Mound with Trench as
per instructions for Corner to Sect
ions 11, 12, 13 and 14
Land Broken Praine Soil 2d Rate

East on a Random line between
Sections 12 and 13
Variation 12° 00' East
40.00 Set a Post for Temporary quarter
Section Corner
79.76 Intersected the East boundary of the
Township 31 Links South of the Mo-
und Corner to Sections 12 and 13
from which corner I run
West on a true line between
Sections 12 and 13
Variation 12° 22' East
39.88 drove a Charred Stake Set a Bur Oak
Post and Raised a Mound with
Trench as per Instruction for
quarter ~~Sect~~ Corner

Township 19 N R 1 E of the 6th Prin Meridian

79.76	The Corner to Sections 11, 12, 13 and 14 Land Broken Prairie 3d Rate Soil
	North between Sections 11 and 12
	Variation 12°00' East
40.00	drove a Chared Stake Set an Elm Post, and raised a Mound with trench as pr instructions
49.35	a Stream 12 Links wide runs west
80.00	drove a Chared Stake Set an Elm Post and raised a Mound with Trench as pr instructions for corner to Sects 1, 2, 11 & 12 Land Broken Prairie Soil 2d Rate
	East on a Randum line between Sections 1 and 12
	Variation 12°00' East
40.00	Set a Post for Temporary quarter Section Corner
46.00	a Stream 10 Links wide runs S W

Township 19 N R 1 E of the 6th Prin Meridian

79.54	Intersected the East boundry of the Township 70 Links South of the Corner to Sections 1 and 12 from which Corner I run west on a true line between Sections 1 and 12
	Variation 12°30' East
39.77	drove a Chared Stake Set an Elm Post and raised a Mound with trench for quarter Section
79.54	The Corner to Sections 1, 2, 11 and 12 Land Broken Prairie Soil 2d Rate
	North on a Randum line between Sections 1 and 2
	Variation 12°00' East
40.00	Set a Post for Temporary quarter Section Corner
81.12	Intersected the North boundry of the Town Ship 61 Links East of Mound Corner to Sections 1 and 2 from which Corner I run

South on a true line between Sections 1 &

Variation 12° 26' East

41.12 drove a Charred Stake Set an Elm Post and raised a Mound as pr instructions for quarter Sect Corner

81.12 The Corner to Sections 1, 2, 11 and 12

Land Broken Prairie Soil 2d Rate

North between Sections 34 and 35

Variation 11° 45' East

40.00 drove a Charred Stake Set an Elm Post and raised a Mound with trench as pr instruction for quarter Section Corner

80.00 drove a Charred Stake Set an Elm Post and raised a Mound with trench as pr instructions for Corner to Sections 26, 27, 34 and 35

Land Broken Prairie Soil 3d Rate

East on a Random line between Sections 26 and 35

Variation 11° 45' East

40.00 Set a Post for Temporary quarter Section Corner

55.64 A Creek 24 Links wide High bank runs S

59.24 A Branch 7 Links wide runs S W

61.54 Same A Branch 7 Links wide runs N E

70.00 Same Branch 7 Links wide runs S W

80.74 Intersected N and S line 13 Links South of the Corner to Sections 25, 26, 35 and 36 from which Corner I run

West on a true line between Sections 26 and 35

Variation 11° 51' East

40.37 drove a Charred Stake Set an Elm Post for quarter Section Corner and raised a Mound with trench as pr Instruction

80.74 The Corner to Sections 26, 27, 34 and 35

Land Broken Soil 2d Rate

North between Sections 26 and 27

Township 19 N R 1 E of the 6th Prin Meridian

Variation 11°45' East

34.00 a Branch 5 Links wide runs East

40.00 drove a Charred Stake Set an Elm Post and raised a Mound with trench as pr instructions for quarter Section Corner

80.00 drove a Charred Stake Set an Elm Post and raised a Mound with trench as pr instructions for Corner to Sections 22, 23, 26 and 27

Land Broken Prairie Soil 3d Rate

East on a Random line between Sections 23 and 26

Variation 11°45' East

34.27 a Creek 16 Links wide High Banks runs S

36.00 a Branch 3 Links wide runs S W

40.00 Set a Post for Temporary quarter Section Corner

80.19 Intersected N and S line 29 Links South of the Corner to Sections 23, 24, 25 and 26

Township 19 N R 1 E of the 6th Prin Meridian

from which Corner I run

West on a true line between Secs 23 & 26

X Variation: 11°57' East

40.09 drove a Charred Stake Set an Elm Post in Mound with trench for quarter Section Corner

80.19 The Corner to Sections 22, 23, 26 & 27

Land Rolling Prairie Soil 2d Rate

North between Sections 22 and 23

Variation 11°45' East

35.60 a Stream 16 Links wide runs East

40.00 drove a Charred Stake and Set an Elm Post in Mound with trench for quarter Section Corner

47.50 a Branch 3 Links wide runs East

80.00 drove a Charred Stake Set a Post in Mound and dug a trench as pr instruction for Corner to Sections 14, 15, 22 & 23 Land Broken 2d Rate

Township 19 N R 1 E of the 6th Prin. Meridian

East on a Random line between
Sections 14 and 23
Variation 12° 00' East

6.00 a Creek 22 Links wide High Banks runs S
38.00 a Branch 4 Links wide runs S E
40.00 Set a Stake for Temporary quarter
Section Corner
42.50 a Branch 4 Links wide runs N W
44.00 Same Branch 4 Links wide runs S W
48.00 Enter Timber bears N E and S W
71.00 Leave Timber bears N W and S E
78.00 Same Branch 5 Links wide runs N W
80.75 Intersects N and S line 10 Links South
of the corner to Sections 13, 14, 23 & 24
from which corner I run
West on a true line between
Sections 14 and 23
Variation 12° 04' East
40.37 drove a Chaned Stake Set an Elm Post
in Mound with trench for qu
arter Section Corner

Township 19 N R 1 E of the 6th Prin. Meridian

80.75 The corner to Sections 14, 15, 22 and 23
Land Broken 3rd Rate
Timber Burr Oak Elm and Box Elder

North between Sections 14 and 15
Variation 11° 45' East
03.50 Enter bottom bears S E and N W
07.06 a Creek 22 Links wide runs west
23.00 a Branch 3 Links wide runs west
40.00 drove a Chaned Stake Set a Post
in Mound with trench as per instructions for quarter
Section Corner
80.00 drove a Chaned Stake Set a Post in
Mound with trench as per instructions for Corner to
Sections 10, 11, 14 and 15
Land Jewel Prairie Soil 2nd Rate

East on a Random line between
Sections 11 and 14
Variation 12° 00' East

40.00 Set a Stake for Temporary quarter Section Corner

80.27 Intersected N and S line 67 Links North of the Corner to Sections 11, 12, 13 and 14 from which corner I run West on a true line between Sections 11 and 14

Variation 11° 31' East

40.13 drove a charred Stake Set an Elm Post and raised a Mound with trench as per Instructions for quarter Corner

80.27 The Corner to Sections 10, 11, 14 and 15

Land Broken Prairie Soil Sandy 3d Rate

North between Sections 10 and 11

Variation 11° 45' East

40.00 Drove a charred Stake Set a Post and raised a Mound with trench as per instructions for quarter Section Corner

78.00 A Stream 14 Links wide run S W

80.00 Set an Elm Post in Mound with

trench as per instructions for Corner To Sections 2, 3, 10 and 11

Land Broken Soil 3d Rate

East on a Random line between Sections 2 and 11

Variation 11° 45' East

34.30 A Branch 4 Links ~~South~~ wide runs S

40.00 Set a Post for Temporary quarter Section Corner

80.00 Intersected N and S line 41 Links North of the Corner to Sections 1, 2, 11 and 12 from which Corner I run West on a true line between Sections 2 and 11

Variation 11° 27' East

40.00 drove a charred Stake Set a Cottonwood Post in Mound with trench as per instructions for quarter Section Corner

80.00 The Corner to Sections 2, 3, 10 and 11

Land Rolling Prairie Soil 2d Rate

North on a Random line between
Sections 2 and 3
Variation 12° 00' East

40.00 Set a Stake for Temporary quarter
Section Corner

80.97 Intersects the North boundary of the
Township 80 Links East of the Mound
Corner to Sections 2 and 3
from which Corner I run
South on a true line between
Sections 2 and 3
Variation 12° 34' East

40.97 drove a Chaned Stake Set an ash Post
in Mound with trench as per instructions for quarter Sect Corner

80.97 The Corner to Sections 2, 3, 10 and 11
Land Broken Prairie Soil 3d Rate
August 14th 1854

North between Sections 33 and 34
Variation 11° 45' East

23.50 a Branch 7 Links wide runs S E

40.00 drove a Chaned Stake Set a Burr Oak Post
raised a Mound with trench as per instructions for quarter
Section Corner

80.00 drove a Chaned Stake Set an Oak Post in
Mound with trench as per instructions for Corner to Sections
27, 28, 33 and 34
Land Broken Prairie Soil 3d Rate

East on a Random line between
Sections 27 and 34
Variation 11° 45' East

13.70 a Branch 12 Links wide runs South
22.60 a Branch 6 Links wide runs S W
40.00 Set a Stake for Temporary quarter Sect. Corner
80.60 Intersects N and S line 30 Links South of
The Corner to Sections 26, 27, 34 and 35
from which Corner I run
West on a true line between
Sections 27 and 34
Variation 11° 58' East

40.30 Drove a Chained Stake Set an Elm Post in Mound with trench as per instruction for quarter Section Corner

80.60 The Corner to Sections 27, 28, 33 and 34
Land Broken Prairie Soil 2d Rate

North between Sections 27 and 28
Variation 11° 45' East

11.00 A Branch 10 Links wide runs S E

40.00 Drove a Chained Stake Set an Elm Post in Mound with trench as per instruction for quarter Section Corner

~~80.00 Intersected N and S line 30 Links South~~

80.00 Drove a Chained Stake Set an Elm Post in Mound with trench as per instruction for Corner to Sections 21, 22, 27 and 28
Land Broken Prairie Soil 2d Rate

East on a Random line between Sections 22 and 27

Variation 11° 45' East

40.00 Set a Stake for Temporary quarter Section Corner

63.08 A Branch 7 Links wide runs N E

80.87 Intersected N and S line 34 Links North of the Corner to Sections 22, 23, 26 and 27 from which Corner Bears West on a true line between Sections 22 and 27

Variation 11° 30' East

40.43 Drove a Chained Stake Set a Cottonwood Post in Mound with trench as per Instruction for quarter Section Corner

80.87 The Corner to Sections 21, 22, 27 and 28
Land Broken Prairie Soil 3d Rate

North between Sections 21 and 22
Variation 11° 45' East

40.00 Drove a Chained Stake Set a Post and raised a Mound with trench as per instruction for ~~Corner~~

quarter Section Corner

80.00 Drove a Chaned Stake Set an Elm Post in Mound with trench as per instructions for Corner to Sections 15, 16, 21 and 22

Land Broken Prairie Soil 3d Rate

East on a Random line between Sections 15 and 22

Variation 11° 45' East

40.00 Set a Stake for Temporary quarter Section Corner

55.20 A Creek 20 Links wide runs South

80.63 Intersecting Mans line 30 Links North of the Corner to Sections 14, 15, 22 and 23 from Which Corner I run West on a true line between Sections 15 and 22

Variation 11° 32' East

40.31 Drove a Chaned Stake Set a Post in Mound with trench as per instructions for Quarter Section Corner

80.63 The Corner to Sections 15, 16, 21 and 22

Land Broken Prairie Soil 3d Rate

North between Sections 15 and 16

Variation 11° 45' East

40.00 Drove a Chaned Stake Set a Post in Mound with trench as per instructions for quarter Section Corner

80.00 Drove a Chaned Stake Set an Ash Post in Mound with trench as per instructions for Corner to Sections 9, 10, 15 and 16

Land Broken Prairie Soil 3d Rate

East on a Random line between Section 10 and 15

Variation 11° 45' East

40.00 Set a Stake for Temporary quarter Section Corner

42.10 A Stream 18 Links wide High Banks and gentle Current runs S

80.35 Intersects N and S line 32 Links South of the Corner to Sections 10, 11, 14 & 15 from which Corner I run West on a true line between Sections 10 and 15

Variation 11° 58' East

40.17 Drove a Chaned Stake Set a Post in Mound with trench as per instructions for quarter Sect Corner

80.35 The Corner to Sections 9, 10, 15 and 16 Land Broken Prairie Soil 2d Rate

---

North between Sections 9 and 10

Variation 11° 45' East

40.00 Drove a chaned Stake Set a Post in Mound with trench as per instructions for quarter Section Corner

41.50 A Creek 22 Links wide runs East

80.00 Drove a chaned Stake Set a Burr oak Post in Mound with Trench for Corner to Sect 3, 4, 9 and 10

South 40 Chains Broken 3d Rate North Level 1st Rate

East on a Random line between Sections 3 and 10

Variation 12° 00' East

40.00 Set a Stake for Temporary quarter Section Corner

54.40 A Branch 4 Links wide runs South

80.24 Intersects N and S line 57 Links North of the Corner to Sections 2, 3, 10 and 11 from which Corner I run West on a true line between Sections 3 and 10

Variation 11° 36' East

40.12 Drove a Chaned Stake Set a Post and raised a Mound with trench as per instructions for quarter Section Corner

80.24 The Corner to Sections 3, 4, 9 and 10 Land Rolling Prairie Soil 2d Rate

North on a Random line between
Sections 3 and 4
Variation 12° 00' East
40.00 Set a Stake for Temporary quarter
Section Corner
80.17 Intersects the North boundry of the
Township 59 Links East of the Mound
Corner to Sections 3 and 4
from which Corner Brun
South on a true line between
Sections 3 and 4
Variation 12° 25' East
40.17 drove a Chares Stake and raises a Mound
with trench as pr instructions for quarter
Section Corner
80.17 The Corner to Sections 3, 4, 9 and 10
Lands Broken Prairie Soil 2d Rate

North between Sections 32 and 33
Variation 11° 45' East

40.00 drove a Chares Stake Set a Post and
raises a Mound with trench as per
instruction for quarter Section Corner
80.00 drove a Chares Stake Set a Post and
raises a Mound as per instructions
for Corner to Sections 28, 29, 32 and 33
Lands Rolling Prairie Soil 3d Rate

East on a Random line between
Sections 28 and 33
Variation 11° 45' East
40.00 Set a Stake for Temporary quarter
Section Corner
79.75 Intersects N and S line 20 Links South
of the Corner to Sections 27, 28, 33 & 34
from which Corner Brun
West on a true line between
Sections 28 and 33
Variation 11° 54' East
39.87 drove a Chares Stake Set a Post and

raises a mound with trench as per in-
structions for quarter Section Corner
79.75 The Corner to Sections 28, 29, 32 and 33
Land Rolling Prairie Soil 3d Rate

North between Sections 28 and 29
Variation 11°45' East
40.00 drove a Chained Stake Set a Bur Oak
Post and raised a mound with
trench as per instructions for qu-
-arter Section Corner
80.00 drove a Chained Stake Set a Post and
raised a Mound with trench as per
instruction for Corner to Sections
20, 21, 28 and 29
Land Rolling Prairie Soil 3d Rate

East on a Random line between
Sections 21 and 28
Variation 11°45' East

40.00 Set a Stake for Temporary quarter Sect. Corner
79.38 Intersected North and S line 42 Links South of
The Corner to Sections 21, 22, 27 and 28
from which Corner I run
West on a true line between
Sections 21 and 28
Variation 12°03' East
39.69 drove a Chained Stake. Set a Post and raised
a Mound with trench as per instructions
for quarter Section Corner
79.38 The Corner to Sections 20, 21, 28 and 29
Land Broken Prairie Soil 3d Rate

North between Sections 20 and 21
Variation 11°45' East
40.00 drove a Chained Stake Set a Post and raised
a Mound with trench as per instructions
for quarter Section Corner
80.00 drove a Chained Stake. Set an Elm Post
and raised a Mound with trench as per

instructions for Corner to Sections 16, 17, 20 & 21
Land Broken Prairie Soil 2d Rate

East on a Randum line between
Sections 16 and 21
Variation 11° 45' East

40.00 Set a Stake for Temporary quarter Section
Corner

79.38 Intersected N and S line 6 Links South
of the Corner to Sections 15, 16, 21 and 22
from which Corner I run
West on a true line between Sect 16 & 21
Variation 11° 47' East

39.69 drove a Charred Stake Set a Post and raised
a Mound with trench, as pr instruction
for quarter Section Corner

79.38 The Corner to Sections 16, 17, 20 and 21
Land Broken Prairie Soil Sandy 3d Rate

North between Sections 16 and 17

Variation 11° 45' East

40.00 drove a Charred Stake Set a Post and raised
a Mound with trench, as pr instruction
for quarter Section Corner

79.66 A Creek 70 Links wide runs N E

80.00 The Point for Corner falling in the Creek
I run South on line 100 Links drove a
Charred Stake Set a Post and raised a
Mound with trench as pr instruction
for Witness Corner to Sections 8, 9, 16 & 17
Land Broken Soil 3d Rate

East on a Randum line between
Sections 9 and 16
Variation 11° 45' East

0.58 Leave Creek runs N E

40.00 Set a Stake for Temporary quarter Section
Corner

79.55 Intersected N and S line 44 Links North
of the Corner to Sections 9, 10, 15 & 16

from which Corner I run
West on a true line between
Sections 9 and 16
Variation 11°26' East

39.77 drove a Chaned Stake set an Elm Post
and raised a Mound with trench
as per instructions for quarter
Section Corner

79.55 The Corner to Sections 8, 9, 16 and 17
Land Broken Soil 3d Rate

North between Sections 8 and 9
Variation 12°00' East

0.32 Leave Creek Comes from S Westing NE

38.50 Leave Creek bottom bears E and W

110.00 drove a Chaned Stake set a Post in Mound
with trench as per instructions for
quarter Section Corner

80.00 drove a Chaned Stake set a Post and
raised a Mound as per instructions

for Corner to Sections 4, 5, 8 and 9
Land Rolling Prairie Soil 2d Rate

East on a Random line between
Sections 4 and 9
Variation 12°00' East

110.00 Set a Stake for Temporary quarter
Section Corner

64.40 a Branch 4 Links wide runs S E

68.25 a Branch 9 Links wide runs South

79.21 Intersected Mains 8 line 72 Links North
of the Corner to Sections 3, 4, 9 and 10
from which Corner I run
West on a true line between Sect. 4 & 9
Variation 11°29' East

39.60 drove a Chaned Stake set a Post and
raised a Mound with trench as per
instructions for quarter Sect. Corner

79.21 The Corner to Sections 4, 5, 8 and 9
Land Broken Prairie Soil 2d Rate

North on a Randum line between
Sections 4 and 5
Variation 12° 00' East

40.00 Set a Stake for Temporary quarter
Section Corner

39.

47.00 a Branch 7 Links wide runs S E

80.36 Intersected the North boundary of the
Township 164 Links East of the Corn
er to Sections 4 and 5 from which
Corner I run
South on a true line between
Sections 4 and 5
Variation 13° 10' East

a.

40.36 drove a Chaned Stake Set a Post and
raised a Mound with trench as per
instructions for quarter Section
Corner

38.

40.

80.36 The Corner to Sections 4, 5, 8 and 9
Land Broken Prairie Soil 3d Rate
August 15th 1858

80.

North between Sections 31 and 32
Variation 11° 45' East

40.00 drove a Chaned Stake Set a Post and
raised a Mound with trench as per
instructions for quarter Section
Corner

80.00 drove a Chaned Stake Set a Post and
raised a Mound with trench as per
instructions for Corner to Sections
29, 30, 31 and 32
Land gently rolling Soil 2d Rate

East on a random line between Secs
29 and 32
Variation 11° 45' East

40.00 Set a post for temporary quarter Sec.
corner

79.60 Intersected N and S line 45 links
South of the corner to sections 28. 29
32 and 33 from which corner I run

Township 19 North Range 1 East of 6th Principal Meridian

West on a true line between Secs 29 and 32
Variation 12°04' East

3980 Drove a charred stake set a post and raised a mound with trench as per instructions for quarter sec corner

4000 The corner to Secs 29 30 31 and 32
Land rolling Soil 3rd rate

West on a random line between Secs 30 and 31
Variation 11°45' East

4000 Set a post for temporary quarter sec. corner

8006 Intersected West boundary of the Township 91 links North of the corner to secs. 30 and 31 from which corner Trees
East on a true line between Secs. 30 and 31
Variation 12°24' East

4006 Drove a charred stake set a post and raised a mound with trench as per

instructions for quarter sec corner

8006 The corner to Secs 29 30 31 and 32
Land rolling Soil 3rd Rate

North between Secs 29 and 30
Variation 11°45' East

4000 Drove a charred stake set a post and raised a mound with trench as per instructions for quarter sec. corner

8000 Drove a charred stake set a post and raised a mound with trench as per instructions for corner to secs. 19 20 29 and 30
Land rolling Soil 3rd rate

East on a random line between Secs 20 and 29
Variation 11°45' East

4000 Set a post for temporary quarter sec. corner

Township 19 North Rge 1 E of 6th Principal Meridian

7910	Intersected W and S line 40 lnks South of the corner to Sections 20 21 28 and 29 from which corner I run West on a true line between Secs 20 and 29
	Variation 12°02' East
3955	Drove a chained stake set a post and raised a mound with bench as per instruction for quarter sec corner
7910	The corner to secs 19. 20 28 and 29 (29 & 30) Land broken Soil 3rd rate
	West on a random line between Secs 19 and 30
	Variation 11°45' East
4000	Set a post for temporary quarter sec corner
8056	Intersected West boundary of the Township 36 lnks North of the corner to Sections 19 and 30 from which corner I run East on a true line between Secs 19 and 30

Township 19 North Rge 1 E of 6th Prin. Meridian

	Variation 12°00' East
4056	Drove a chained stake set a post and raised a mound with trench as per instructions for quarter sec corner
8056	The corner to secs 19. 20 29 and 30 Land broken Soil 3rd rate
	North between Secs 19 and 20
	Variation 12°00' East
4010	Drove a chained stake set a post and raised a mound with bench as per instructions for quarter sec corner
8000	Drove a chained stake set a post and raised a mound with bench as per instructions for corner to secs 17 18 19 and 20 Land broken Soil 3rd rate
	East on a random line between Secs 17 and 20

Variation 12°00' East

4.00 Set a post for temporary quarter section corner

79.19 Intersected N and S line 12 links South of the corner to sections 16 17 20 and 21 from which corner I run West on a true line between Sec. 17 and 20

Variation 12°16' East

39.59 Drove a chained stake set a post and raised a mound with trench as per instructions for quarter sec corner

79.19 The corner to Sec. 17 18 19 and 20 Land broken Soil 3rd rate

---

West on a random line between Sec. 18 and 19

Variation 12°00' East

4.00 Set a post for temporary quarter sec corner

79.00 A branch 60 links wide runs N & E

81.19 Intersected West boundary of the Township 17 links North of the corner to Sec. 18 and 19 from which corner I run

East on a true line between Sec. 18 and 19

Variation 12°07' East

41.19 Drove a chained stake set a post and raised a mound with trench as per instructions for quarter sec corner

81.19 The corner to Sec. 17 18 19 and 20 Land broken soil 3rd rate

---

North between Sec. 17 and 18

Variation 12°00' East

37.30 A branch 5 links wide runs N & E

40.00 Drove a chained stake set a post and raised a mound with trench as per instructions for quarter sec corner

81.00 Drove a chained stake set a post and raised a mound with trench

as per instructions for corner to Secs
7 8 17 and 18
Land broken Soil 3rd Rate

East on a random line between secs
8 and 17
Variation 12°00 East
5.13 A creek 20 links wide low banks
and gentle current runs SE
9.63 Same creek runs N.E. 15 links wide
17.63 Same creek 18 links wide runs SE
40.00 Set a post for temporary quarter sec
corner
69.30 Same creek 20 links wide runs NE
78.53 Same creek 20 links wide runs SE
79.63 Intersected N and S line 11 links South
of the ~~point for~~ corner to secs 8.9 16 and 17 from
which corner I run
West on a true line between Secs 8 and 17
Variation 12°05 East

39.81 Drove a chained stake set a post and
raised a mound with bench as per
instructions for quarter sec corner
79.63 The corner to secs 7 8 17 and 18
Land broken Soil 2nd rate

West on a random line between Secs 7 and 18
Variation 12°00 East
40.00 Set a post for temporary quarter sec. corner
81.31 Intersected West boundary of the Township
27 links South of the corner to Secs
7 and 18 from which corner I run
East on a true line between Secs 7 and 18
Variation 11°48 East
41.34 Drove a chained stake set a post and
raised a mound with bench as per
instructions for quarter sec corner
81.34 The corner to secs 7 8 17 and 18
Land broken Soil sandy and 3rd rate

North between Secs 7 and 8
Variation 12°00' East

3.40	A creek 10 lnks wide runs E low banks and gentle current. Enter bottom bears N E and S W
20.00	Leave bottom bears N E and S W
40.00	Drove a charred stake set a post and raised a mound with trench as per instructions for quarter sec corner
80.00	Drove a charred stake set a post and raised a mound with trench as per instructions for corner to Secs 5 6 7 and 8 Land rolling Soil 2nd rate

East on a random line between Secs 5 and 8
Variation 12°00 East

40.00	Set a post for temporary quarter sec corner
79.34	Intersected N and S line 20 lnks South of the corner to Secs 4. 5 8 and 9 from which corner I run West on a true line between Secs 5 and 8

Variation 12°09' East

39.67	Drove a charred stake set a post and raised a mound with trench as per instructions for quarter sec. corner
79.34	The corner to Secs 5. 6 7 and 8 Land rolling. Soil 2nd rate

West on a random line between Secs 6 and 7
Variation 12°00 East

40.00	Set a post for temporary quarter sec. corner
63.35	A branch 7 lnks wide runs S
81.20	Intersected West boundary of the Township 13 lnks South of the corner to Secs 6 and 7 from which corner I run

East on a true line between Secs 6 and 7
Variation 11°54' East

4120 Drove a charred stake set a post and raised a mound with trench as per instructions for quarter sec corner

8120 The corner to secs 5 6 7 and 8
Land broken Soil 3rd rate

North on a random line between Secs 5 and 6
Variation 12°00' East

4000 Set a post for temporary quarter sec corner

8079 Intersected North boundary of the Township 270 links East of the corner to secs. 5 and 6 from which corner I run

South on a true line between Secs. 5 and 6
Variation 13°55' East

4079 Drove a charred stake set a post and raised a mound with trench as per instructions for quarter sec corner

8079 The corner to Secs 5 6 7 and 8
Land rolling Soil 3rd Rate

August 16th 1858

General Description

This Township contains a considerable amount of gently rolling prairie well adapted to cultivation It is well watered by the head branches of Shell Creek and various small streams It contains a small amount of Timber principally consisting of Bur Oak Elm and Boxalder

List of Names

A List of the names of the individuals employed to assist in running measuring & marking the lines and corners described in the foregoing Field Notes of Township No 19 North of the base line of Range No 1 East of the 6th Principal Meridian showing the respective capacities in which they acted

James Hollingsworth	Chainman
James Dunsey	Chainman
Jason Hollingsworth	Axeman
George Weagle	Axeman
Joron Case	Flagman
Joseph Wood	Chainman
Jacob Schell	Chainman
Andrew Mathis	Axeman

James H Argyle	Axeman
Israel B Ward	Flagman
Felix G Herbert	Compassman

4

Field Notes of the Subdivision lines of Township No 20 North of the Base line of Range No 1 East of the 6th Principal Meridian in the Territory of Nebraska

Surveyed by Robert Armstrong
Under his Contract bearing Date
July 12th 1858 Oout 2/7

Subdivision commenced
August 18th 1858
Combined by Gary & Lovell

Subdivision completed
August 20th 1858
DJ made
Ex No 1 Platten Eill.

List of Names

A List of the names of the Individuals employed to assist in running measuring or marking the lines and corners described in the following Field Notes of Township No 20 North of the Base line of Range No 1 East of the 6th Principal Meridian showing the respective capacities in which they acted

James B Hollingsworth	Chainman
James Brumsey	Chainman
Jason Hollingsworth	Axeman
George Wiegle	Axeman
Loron Case	Flagman
Robert Armstrong	Compassman
Joseph Wood	Chainman
Jacob Schull	Chainman
James H Argyle	Axeman

Township 20 North Range 1 East 6th P. M.

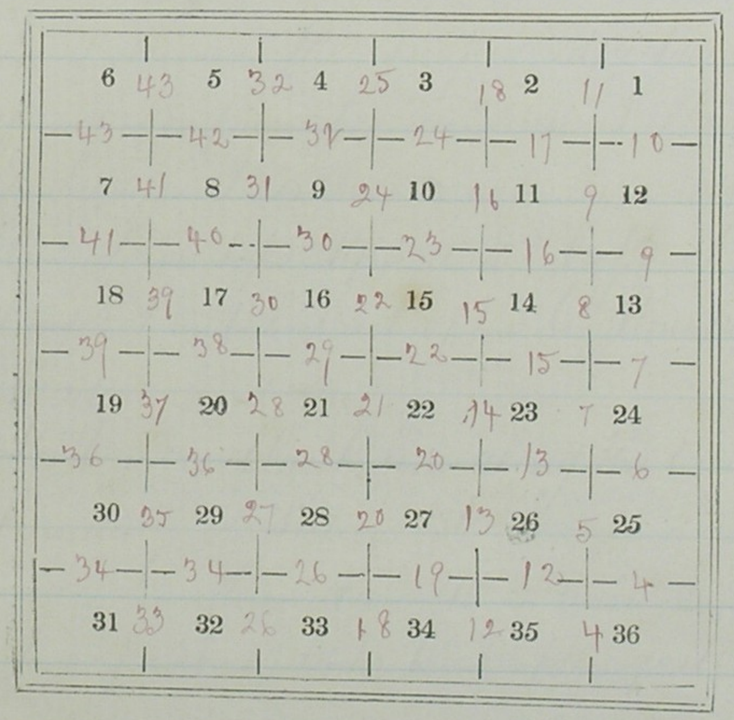

Andrew Mathis	Axeman
Israel B Ward	Flagman
Felix G Herbert	Compassman

To Determine the proper adjustment of my compass for subdividing this Township I commence at the corner to Townships 19 and 20 North of Ranges 1 and 2 East of the 6th Principal Meridian and run

North on a blank line along the East boundary of Section 36

Variation 12° 30' East

40.07 To a point 34 links West of the quarter section corner

80.15 To a point 70 links West of the corner to Sections 25 and 36

To trace this line or run parallel thereto my compass must be adjusted to a

Variation of 12°00' East
Subdivision commenced Aug 18th 1858

From the corner to Sections 1 2 35 and 36 on the South boundary of the Township I run
North between Sections 35 and 36
Variation 12°00 East

40.00 Drove a charred stake set a cottonwood post and raised a mound with trench as per instructions for quarter sec. corner
80.00 Drove a charred stake set a cottonwood post and raised a mound with trench as per instructions for corner to sections 25 26 35 and 36
Land rolling Soil 2nd Rate

East on a random line between Secs. 25 and 36
Variation 12°00' East

4000 Set a post for temporary quarter sec corner
57.70 A branch 4 links wide runs South
80.20 Intersected East boundary of the Township 4 links North of the corner to sections 25 and 36 from which corner I run West on a true line between secs. 25 and 36
Variation 11°58' East
40.10 Drove a charred stake set a cottonwood post and raised a mound with trench as per instructions for quarter sec corner
80.20 The corner to sections 25 26 35 and 36
Land gently rolling Soil 2nd Rate

North between Secs 25 and 26
Variation 12°00 East
4000 Drove a charred stake set a cottonwood post and raised a mound with trench as per instructions for quarter sec. corner
80.00 Drove a charred stake set a cottonwood post and raised a mound with trench

as per instructions for corner to sections 23 24 25 and 26
Land gently rolling Soil 2nd Rate

East on a random line between Secs 24 and 25
Variation 12°00
40.00 Set a post for temporary quarter sec. corner
80.28 Intersected East boundary of the Township 5 links South of the corner to sections 24 and 25 from which corner I run West on a true line between secs 24 and 25
Variation 12°02' East
40.14 Drove a charred stake set a cottonwood post and raised a mound with trench as per instructions for quarter sec. corner
80.28 The corner to secs 23 24 25 and 26
Land gently rolling Soil 2nd Rate

North between Secs 23 and 24
Variation 12°00 East
40.00 Drove a charred stake set a cottonwood post and raised a mound with trench as per instructions for quarter section corner
80.00 Drove a charred stake set a cottonwood post and raised a mound with trench as per instructions for corner to secs 13 14 23 and 24
Land level Soil 2nd Rate

East on a random line between Secs 13 and 24
Variation 12°00 East
40.00 Set a Post for temporary quarter sec. corner
80.70 Intersected East boundary of the Township 31 links North of the corner to Sections 13 and 24 from which corner I run West on a true line between Secs 13 and

and 24

Variation 11°47' East

40.35 Drove a charred stake set a cottonwood post and raised a mound with trench as per instructions for quarter sec. corner

80.70 The corner to sections 13. 14 23 and 24
Land West half gently rolling 2nd Rate
East half broken. 3rd Rate

North between Sections 13 and 14

Variation 12°00' East

40.00 Drove a charred stake set a cottonwood post and raised a mound with trench as per instructions for quarter sec. corner

59.30 A Branch 8 links wide runs E

80.00 Drove a charred stake set a cottonwood post and raised a mound with Trench as per instructions for corner to sec. 11 12 13 and 14
Land rolling Soil 2nd Rate

East on a random line between Sec. 12 and 13

Variation 12°00' East

40.00 Set a post for temporary quarter sec corner

47.00 A Branch 3 links wide runs S.E.

63.20 A Branch 4 links wide runs S.

80.90 Intersected East boundary of the Township 33 links North of the corner to sections 12 and 13 from which corner I run
West on a true line between sections 12 and 13

Variation 11°46' East

40.45 Drove a charred stake set a cottonwood post and raised a mound with trench as per instructions for quarter sec. corner

80.90 The corner to Sec. 11. 12 13 and 14
Land Broken. Soil 3rd Rate

North between Sec. 11 and 12

Variation 12°00' East

40.00 Drove a charred stake set a cottonwood

post and raised a mound with bench as per instructions for quarter section corner

80.00 Drove a charred stake set a Cottonwood post and raised a mound with bench as per instructions for corner to sections 1.2 11 and 12

Land gently rolling Soil 2nd Rate

East on a random line between sec 1 and 12

Variation 12°00' East

40.00 Set a post for temporary quarter sec. corner

42.50 A Branch 3 links wide runs S

80.90 Intersected East boundary of the Township 58 links North of the corner to sections 1 and 12 from which corner I run West on a true line between Sections 1 and 12

Variation 11°35' East

40.45 Drove a charred stake set a cottonwood post and raised a mound with bench as per instructions for quarter sec. corner

80.90 The corner to sections 1.2 11 and 12

Land rolling soil 2nd rate

North on a true line between Sec. 1 and 2

Variation 12°00' East

40.00 Drove a charred stake set a cottonwood post and raised a mound with bench as per instruction for quarter sec. corner

79.15 Intersected the 5th Standard Parallel North 340 links West of the corner to sec. 35 and 36

Drove a charred stake set a cottonwood post and raised a mound with bench as per instructions for CC and corner to sections 1 and 2

Land rolling Soil 2nd Rate

North between Secs. 34 and 35
Variation 12°00' East

40.00 Drove a charred stake set a cottonwood post and raised a mound with trench as per instructions for quarter sec. corner

80.00 Drove a charred stake set a cottonwood post and raised a mound with trench as per instructions for corner to sections 26 27 34 and 35
Land rolling. Soil 3rd Rate

East on a random line between Secs. 26 and 35
Variation 12°00' East

40.00 Set a post for temporary quarter sec. corner

80.43 Intersected N and S line 5 links South of the corner to sections 25. 26 35 and 36 from which corner I run
West on a true line between Secs. 26 and 35
Variation 12°02' East

40.21 Drove a charred stake set a cottonwood post and raised a mound with trench as per instructions for quarter sec. corner

80.43 The corner to secs. 26 27 34 and 35
Land rolling. Soil 3rd Rate

North between Secs. 26 and 27
Variation 12°00' East

40.00 Drove a charred stake set a cottonwood post and raised a mound with trench as per instructions for quarter sec. corner

80.00 Drove a charred stake set a cottonwood post and raised a mound with trench as per instructions for corner to sections 22 23 26 and 27
Land gently rolling. Soil 2nd Rate

East on a random line between Secs. 23 and 26
Variation 12°00' East

40.00 Set a post for temporary quarter sec. corner

80.37 Intersected N and S line 10 links North

of the corner to sections 23. 24 25 and 26 from which corner I run
West on a true line between sects. 23 and 26
Variation 11°56' East
40.10 Drove a charred stake set a cottonwood post and raised a mound with trench as per instructions for quarter sec. corner
80.37 The corner to sections 22. 23 26 and 27
Land level. Soil 2nd Rate

North between sections 22 and 23
Variation 12°00 East
40.00 Drove a charred stake set a cottonwood post and raised a mound with trench as per instructions for quarter sec. corner
80.00 Drove a charred stake set a cottonwood post and raised a mound with trench as per instructions for corner to sects. 14 15 22 and 23
Land level. Soil 2nd Rate

East on a random line between Sec. 14 and 23
Variation 12°00' East
40.00 Set a post for temporary quarter sec. corner
80.50 Intersected N and S line 55 links North of the corner to sections 13 14 23 and 24 from which corner I run
West on a true line between Sec. 14 and 23
Variation 11°36' East
40.25 Drove a charred stake set a cottonwood post and raised a mound with trench as per instructions for quarter sec. corner
80.50 The corner to sections 14 15 22 and 23
Land level. Soil 2nd Rate

North between Sections 14 and 15
Variation 12°00' East
40.00 Drove a charred stake set a cottonwood post and raised a mound with trench as per instructions for quarter sec. corner
80.00 Drove a charred stake set a cottonwood post

and raised a mound with trench as per instructions for corner to secs. 10. 11. 14 and 15

Land gently rolling Soil 2nd Rate

East on a random line between secs. 11 and 14

Variation 11° 30' East

40.00 Set a post for temporary quarter sec corner

80.88 Intersected N and S line 4 links south of the corner to sections 11. 12 13 and 14 from which corner I run

West on a true line between Secs. 11 and 14

Variation 11° 32' East

40.44 Drove a charred stake set a cottonwood post and raised a mound with trench as per instructions for quarter sec. corner

80.88 The corner to sections 10. 11. 14 and 15

Land rolling. Soil 2nd Rate

North between Secs. 10 and 11

Variation 11° 30' East

40.00 Drove a charred stake set a cottonwood post and raised a mound with trench per instructions for quarter sec. corner

80.00 Drove a charred stake set a cottonwood post and raised a mound with trench as per instructions for corner to secs. 2. 3 10 and 11

Land level Soil 2nd Rate

East on a random line between Secs. 2 and 11

Variation 11° 30' East

40.00 Set a post for temporary quarter sec corner

80.74 Intersected N and S line 36 links south of the corner to sections 1 2 11 and 12 from which corner I run

West on a true line between Secs. 2 and 11

Variation 11° 45' East

40.37 Drove a charred stake set a cottonwood post and raised a mound with trench

as per instructions for quarter sec. corner

80.74 The corner to secs. 2 3 10 and 11

Land Broken. Soil 3rd Rate

North on true line between Secs. 2 and 3

Variation 11°30' East

40.00 Drove a charred stake set a cottonwood post and raised a mound with trench as per instructions for quarter sec. corner

64.00 Enter bottom bears N E and S W

79.48 Intersected Fifth standard parallel 322 links West of the corner to secs. 34 and 35

Drove a charred stake set a cottonwood post and raised a mound with trench as per instructions for corner to secs. 2 and 3

Land broken. Soil 3rd Rate

August 18th 1858

North between secs. 33 and 34

Variation 12°00' East

40.00 Drove a charred stake set a cottonwood post and raised a mound with trench for quarter section corner

42.80 A Stream 12 links wide runs W

80.00 Drove a charred stake set a cottonwood post and raised a mound with trench as per instructions for corner to sections 27 28 33 and 34

Land rolling and broken. Soil 3rd Rate

East on a random line between secs. 27 and 34

Variation 12°00 East

40.00 Set a post for temporary quarter sec corner

79.78 Intersected N and S line 10 links South of the corner to secs. 26 27 and 34 & 35 from which corner I run

West on a true line between secs. 27 and 34

Variation 12°04' East

39.89 Drove a charred stake set a cottonwood

post and raised a mound with trench
as per instructions for quarter sec. corner
79.78 The corner to sections 27. 28 33 and 34
Land Broken. Soil 2nd Rate

North between sec. 27 and 28
Variation 12°00 East
40.00 Drove a charred stake set a cottonwood
post and raised a mound with trench
as per instructions for quarter sec. corner
80.00 Drove a charred stake set a cottonwood
post and raised a mound with trench
as per. instructions for corner to sec. 21
22 27 and 28
Land rolling and broken. Soil 3rd Rate

East on a random line between sec. 22 and 27
Variation 12°00' East
40.00 Set a post for temporary quarter sec. corner
79.37 Intersected N and S line 6 links south of the
corner to sections 22 23 26 and 27 from
which corner I run
West on a true line between sec. 22 and 27
Variation 12°03' East
39.68 Drove a charred stake set a cottonwood
post and raised a mound with trench
as per instructions for quarter sec corner
79.37 The corner to sections 21 22 27 and 28
Land rolling and broken Soil 3rd Rate

North between sections 21 and 22
Variation 12°00' East
40.00 Drove a charred stake set a cottonwood
post and raised a mound with trench
as per instructions for quarter sec. corner
80.00 Drove a charred stake set a cottonwood
post and raised a mound with trench
as per instructions for corner to sections
15 16 21 and 22
Land gently rolling Soil 3rd Rate

East on a random line between sec 15 and 22

Variation 12°00' East

40.00 Set a post for temporary quarter sec corner
79.05 Intersected N and S line 13 links South of the corner to sections 14 15 22 and 23 from which corner I run
West on a true line between Sec. 15 and 22

Variation 12°06 East

39.52 Drove a charred stake set a cottonwood post and raised a mound with trench as per instructions for quarter Sec. corner
79.05 The corner to sections 15 16 21 and 22
Land gently rolling. Soil 3rd Rate

North between Sec. 15 and 16

Variation 12°00' East

40.00 Drove a charred stake set a cottonwood post and raised a mound with trench as per instructions for quarter sec corner

43.30 A Branch 4 links wide runs S.W.
80.00 Drove a charred stake set a cottonwood post and raised a mound with trench as per instructions for corner to sections 9 10 15 and 16
Land gently rolling. Soil 3rd Rate

East on a random line between Sec. 10 and 15

Variation 12°00' East

40.00 Set a post for temporary quarter sec. corner
79.40 Intersected N and S line 10 links South of the corner to sections 10 11 14 and 15 from which corner I run
West on a true line between Sec. 10 and 15

Variation 12°04' East

39.70 Drove a charred stake set a cottonwood post and raised a mound with trench as per instructions for quarter sec corner
79.40 The corner to sections 9 10 15 and 16

Land gently rolling. Soil 3rd Rate

North between Sec. 9 and 10
Variation 12° 00' East

40.00 Drove a charred stake set a cottonwood post and raised a mound with trench as per instructions for quarter sec corner

80.00 Drove a charred stake set a cottonwood post and raised a mound with trench as per instructions for corner to Sections 3 4 9 and 10

Land gently rolling. Soil 2nd Rate

East on a random line between Sec. 3 and 10
Variation 12° 00' East

40.00 Set a post for temporary quarter sec. corner

79.78 Intersected N and S line 15 links South of the corner to Sections 2. 3 10 and 11 from which corner I run

West on a true line between Sec. 3 and 10

Variation 12° 00 East

39.89 Drove a charred stake set a cottonwood post and raised a mound with trench as per instructions for quarter sec. corner

79.78 The corner to sections 3 4 9 and 10

Land level. Soil good 2nd Rate

North on a true line between Sections 3 and 4
Variation 12° 00 East

40.00 Drove a charred stake set a cottonwood post and raised an mound with trench as per instructions for quarter sec. corner

55.00 Enter Bottom bears E and W.

56.80 A Stream 10 links wide runs W.

62.00 Leave Bottom bears E and W

80.14 Intersected 5th Standard Parallel North 354 links West of the corner to Sections 33 and 34

Drove a charred stake set a cottonwood post and raised a mound with

trench as per instructions for C C to
Sections 3 and 4
Land Rolling and Broken Soil 3d Rate

North between Secs. 32 and 33
Variation 12°00 East

35.60 A branch 3 links wide runs E
40.00 Drove a charred stake set a cottonwood
post and raised a mound with trench
as per instructions for quarter sec.
corner
53.20 A Branch 4 links wide runs SE
80.00 Drove a charred stake set a cottonwood
post and raised a mound with trench
as per instructions for corner to sections
28 29 32 and 33
Land Broken Soil 3rd Rate

East on a random line between secs. 28 and 33
Variation 12°00 East

40.00 Set a post for temporary quarter sec. corner
63.75 A branch 5 links wide runs South
79.93 Intersected N and S line 10 links North
of the corner to sections 28 29 32 and 33
from which corner I run
West on a true line between Secs. 28 and 33
Variation 11°56 East
39.96 Drove a charred stake set a cottonwood
post and raised a mound with trench
as per instructions for quarter sec. corner
79.93 The corner to Secs. 28. 29 32 and 33
Land broken. Soil 3rd rate +

North between sections 28 and 29
Variation 12°00 East

40.00 Drove a charred stake set a cottonwood
post and raised a mound with trench
as per instructions for quarter sec corner
80.00 Drove a charred stake set a cottonwood
post and raised a mound with trench

as per instructions for corner to sec. 20
21 28 and 29
Land gently rolling Soil 2nd rate

East on a random line between sec. 21 and 28
Variation 12°00' East

40.00 Set a post for temporary quarter sec. corner
79.64 Intersected N and S line 30 links North of the corner to Sec. 21 22 27 and 28 from which corner I run
West on a true line between Sec. 21 and 28
Variation 11°47' East
39.82 Drove a charred stake set a cottonwood post and raised a mound with trench as per instructions for quarter sec. corner
79.64 The corner to Sec. 20. 21 28 and 29
Land rolling and broken Soil 2nd Rate

North between Sec. 20 and 21
Variation 12°00' East

40.00 Drove a charred stake set a cottonwood post and raised a mound with trench as per instructions for quarter sec. corner
80.00 Drove a charred stake set a cottonwood post and raised a mound with trench as per instructions for corner to sections 16 17 20 and 21
Land gently rolling. Soil 2nd Rate

East on a random line between Sec. 16 and 21
Variation 12°00' East
40.00 Set a Post for temporary quarter sec. corner
79.69 Intersected N and S line 40 links North of the corner to sections 15. 16 21 and 22 from which corner I run
West on a true line between Sec. 16 and 21
Variation 11°43' East
39.84 Drove a charred stake set a cottonwood post and raised a mound with trench as per instructions for quarter sec. corner

79.69 The corner to Sec. 16 17 20 and 21
Land gently rolling. Soil 2nd Rate

North between Sec. 16 and 17
Variation 12°00' East
40.00 Drove a charred stake set a cottonwood post and raised a mound with bench as per instructions for quarter sec. corner
80.00 Drove a charred stake set a cottonwood post and raised a mound with bench as per instructions for corner to sections 8. 9 16 and 17
Land gently rolling Soil 2nd Rate

East on a random line between sections 9 and 16
Variation 12°00' East
40.00 Set a post for temporary quarter sec. corner
80.05 Intersected N and S line 20 links North of the corner to Sec. 9. 10 15 and 16

from which corner I run
West on a true line between Sec. 9 and 16
Variation 11°31' East
40.02 Drove a charred stake set a cottonwood post and raised a mound with bench. as per instructions for quarter sec. corner
80.05 The corner to Sections 8. 9 16 and 17
Land gently rolling Soil 2nd Rate

North between Sec. 8 and 9
Variation 12°00' East
40.00 Drove a charred stake set a cottonwood post and raised a mound with bench as per instructions for quarter section corner
80.00 Drove a charred stake set a cottonwood post and raised a mound with bench as per instructions for corner to sections 4 5 8 and 9
Land broken Soil 3rd Rate

East on a random line between Sec. 4 and 9
Variation 12°00' East

40,00 Set a post for temporary quarter sec. corner
80,02 Intersected N and S line 4 links North of the corner to sections 3 4 9 and 10 from which corner I run
West on a true line between Sec 4 and 9
Variation 11°58' East
40,01 Drove a charred stake set a cottonwood post and raised a mound with trench as per instructions for quarter sec. corner
80,02 The corner to secs. 4 5 8 and 9
Land gently rolling. Soil 2nd Rate

North on a true line between Sec. 4 and 5
Variation 12°00' East
40,00 Drove a charred stake set a cottonwood post and raised a mound with trench as per instructions for quarter sec. corner
63,90 A Stream 12 links wide runs W.

79,54 Intersected the 5th Standard parallel North 4,44 links West of corner to secs. 32 and 33
Drove a charred stake set a cottonwood post and raised a mound with trench as per instructions for C.C. and corner to sections 4 and 5
Land rolling. Soil 2nd Rate
August 19th 1858

North between Sections 31 and 32
Variation 12°00' East
40,00 Drove a charred stake set a cottonwood post and raised a mound with trench as per instructions for quarter sec. corner
80,00 Drove a charred stake set a cottonwood post and raised a mound with trench as per instructions for corner to sections 29 30 31 and 32
Land gently rolling Soil 2nd Rate

East on a random line between Sec. 29 and 32

Variation 12°00' East

40.00 Set a post for temporary quarter sec corner

67.29 A Branch 5 links wide runs South

80.04 Intersected N and S line 19 links North of the corner to sec. ~~20. 21.~~ 32, 33. 28 and 29 from which corner I run West on a true line between Sec. 29 and 32

Variation 11°52' East

40.02 Drove a charred stake set a cottonwood post and raised a mound with trench as per instructions for quarter section corner

80.04 The corner to Sections 29. 30 31 and 32
Land broken Soil 3rd Rate

West on a random line between Sec 30 and 31

Variation 12°00' East

40.00 Set a Post for temporary quarter sec. corner

78.10 Intersected West boundary of the Township 13 links North of the corner to sec. 30 and 31 from which corner I run East on a true line between Sec. 30 and 31

Variation 12°00' East

38.10 Drove a charred stake set a cottonwood post and raised a mound with trench as per instructions for quarter sec. corner

78.10 The corner to sections 29 30 ~~and~~ 31 and 32
Land rolling. Soil 2nd Rate

North between Sec. 29 and 30

Variation 12°00' East

40.00 Drove a charred stake set a cottonwood post and raised a mound with trench as per instructions for quarter sec corner

80.00 Drove a charred stake set a cottonwood

post and raised a mound with bench
as per instructions for corner to sections
19. 20 29 and 30
Land broken Soil 3rd rate

East on a random line between sec. 20 and 29
Variation 12°00' East
40.00 Set a post for temporary quarter Sec. corner
80.25 Intersected N and S line 28 links North
of the corner to sections 20 21 28 and 29
from which corner I run
West on a true line between Sec. 20 and 29
Variation 11°48' East
40.12 Drove a charred stake set a cottonwood post
and raised a mound with bench as per
instructions for quarter sec. corner
80.25 The corner to Sec. 19 20 29 and 30
Land rolling Soil 3rd rate

West on a random line between Sec. 19 and 30
Variation 12°00' East
40.00 Set a post for temporary quarter sec corner
77.80 Intersected West boundary of the Township
6 links South of the corner to sections 19
and 30 from which corner I run
East on a true line between Sec. 19 and 30
Variation 11°57' East
37.80 Drove a charred stake set a cottonwood
post and raised a mound with bench
as per instructions for quarter sec. corner
77.80 The corner to sections 19. 20. 29 and 30
Land rolling Soil 3rd rate

North between sections 19 and 20
Variation 12°00' East
40.00 Drove a charred stake set a cottonwood
post and raised a mound with bench
as per instructions for quarter section
corner
78.00 A slough trakes West

Township 20 North Range 1 East of 6th Principal Meridian

8000 Drove a charred stake set a cottonwood post and raised a mound with trench as per instructions for corner to sections 17.18.19 and 20
Land gently rolling. Soil 2nd rate

East on a random line between sect 17 and 20
Variation 12°00' East
4000 Set a post for temporary quarter sec. corner
8036 Intersected N and S line 58 links North of the corner to sections 16. 17 20 and 21 from which corner I run
West on a true line between sect. 17 and 20
Variation 11°35' East
4018 Drove a charred stake set a cottonwood post and raised a mound with trench as per instructions for quarter sec. corner
8036 The corner to sects. 17 18 19 and 20
Land gently rolling Soil 2nd rate

West on a random line between sect 18 and 19
Variation 12°00' East
4000 Set a post for temporary quarter sec corner
7040 A Branch 10 links wide runs North
7710 Intersected West boundary of the Township 18 links South of the Corner to sections 18 and 19 from which corner I run
East on a true line between sect 18 and 19
Variation 11°52' East
3710 Drove a charred stake set a cottonwood post and raised a mound with trench as per instructions for quarter sec. corner
7710 The corner to sections 17. 18 19 and 20
Land level. Soil 2nd Rate

North between Sect. 17 and 18
Variation 12°00 East
4000 Drove a charred stake set a cottonwood post and raised a mound with trench as per instructions for quarter sec. corner

80.00	Drove a charred stake set a cottonwood post and raised a mound with bench as per instructions for corner to sections 7. 8. 17 and 18 Land gently rolling Soil 2nd Rate
	East on a random line between Sec.s 8 and 17 Variation 12°00' East
40.00	Set a post for temporary quarter sec. corner
80.07	Intersected N and S. line 70 links North of the corner to sections 8 9 16 and 17 from which corner I run West on a true line between sec.s 8 and 17 Variation 11°30' East
40.03	Drove a charred stake set a cottonwood post and raised a mound with bench as per instructions for quarter Sec. corner
80.07	The corner to sections 7 8 17 and 18 Land gently rolling. Soil 2nd rate
	West on a random line between Sec.s 7 and 18 Variation 12°00' East
40.00	Set a post for temporary quarter sec. corner
76.30	Intersected West boundary of the Township 18 links North of the corner to sections 7 and 18 from which corner I run East on a true line between Sec.s 7 and 18 Variation 12°08' East
36.30	Drove a charred stake set a cottonwood post and raised a mound with bench as per instructions for quarter sec. corner
76.30	The corner to sec.s 7. 8. 17 and 18 Land gently rolling. Soil 2nd Rate
	North between sections 7 and 8 Variation 12°00' East
40.00	Drove a charred stake set a cottonwood post and raised a mound with bench

as per instructions for quarter sec. corner

8.00 Drove a charred stake set a cottonwood post and raised a mound with trench as per instructions for corner to sec.s 5. 6. 7 and 8

Land gently rolling Soil 2nd rate

East on a random line between sec.s 5 and 8

Variation 12°00' East

4.00 Set a post for temporary quarter sec. corner

8.00 Intersected N and S line 50 links North of the corner to sections 4 5 8 and 9 from which corner I run

West on a true line between sec.s 5 and 8

Variation 11°39' East

4.00 Drove a charred stake set a cottonwood post and raised a mound with trench as per instructions for quarter sec. corner

8.00 The corner to sections 5. 6 7 and 8

Land rolling. Soil 2nd Rate

West on a random line between sec.s 6 and 7

Variation 12°00' East

4.00 Set a post for temporary quarter sec. corner

76.10 Intersected West boundary of the Township 28 links North of the corner to sections 6 and 7 from which corner I run

East on a true line between sec.s 6 and 7

Variation 12°12' East

36.10 Drove a charred stake set a cottonwood post and raised a mound with trench as per instructions for quarter sec. corner

76.10 The corner to sec.s 5 6. 7 and 8

Land rolling. Soil 2nd Rate

North on a true line between sections 5 and 6

Variation 12°00' East

Township 20 North Range 1

4000 Drove a charred stake set a cottonwood post and raised a mound with trench as per instruction for quarter sec corner

7920 Intersected the 5th Standard Parallel North 434 links West of the corner to sections 31 and 32

Drove a charred stake set a cottonwood post and raised a mound with trench as per instructions for C.C. and corner to sections 5 and 6

Land rolling 2nd rate

August 20th 1838

General Description

This Township contains a considerable amount of gently rolling prairie the soil of a fair 2nd Rate quality It is but sparingly watered by a few small streams, and contains neither Timber or stone

List of Names

A List of the names of the Individuals employed to assist in running measuring or marking the lines and corners described in the foregoing Field Notes of Township No 20 North of the Base line of Range No 1 East of the 6th Principal Meridian showing the respective capacities in which they acted

James B Hollingsworth	Chainman
James Brumsey	Chainman
Jason Hollingsworth	Axeman
George Wiegle	Axeman
Solon Case	Flagman
Joseph Wood	Chainman
Jacob Schell	Chainman
James H Argyle	Axeman

Andrew Mathis	Fireman	
Israel B Ward	Flagman	
Felix G Herbert	Compassman	

General Land Office • Original Field Notes

Book Number

33

The images in this file are photographs of the notes of the original surveys of the State of Nebraska on file in the Office of the Nebraska State Surveyor located in Lincoln, Nebraska.

The original surveys in Nebraska began in the mid 1850's and were completed in the mid 1880's. The Nebraska office of the Surveyor General was closed June 30, 1886.