# General Land Office • Original Field Notes

## Book Number

# 34

---

The images in this file are photographs of the notes of the original surveys of the State of Nebraska on file in the Office of the Nebraska State Surveyor located in Lincoln, Nebraska.

The original surveys in Nebraska began in the mid 1850's and were completed in the mid 1880's. The Nebraska office of the Surveyor General was closed June 30, 1886.

7 Plotted no. 2.

# Field Notes of the Subdivision lines of Township No 21 North of the Base line of Range No 1 East of the 6th Principal Meridian in the Territory of Nebraska

Surveyed by Robert Armstrong S.S.
Under his Contract bearing Date
July 12th 1858
Cent 247

Subdivision commenced
August 21st
1858

Completed
August 23rd 1858

Ex. No 1. Compd by Irvy & Ramsdell

B

A List of the Names of the Individuals employed to assist in running measuring or marking the lines or corners described in the following Field notes of Township No 21 North of the base line of Range No 1 East of the 6th Principal Meridian showing the respective capacities in which they acted

| | |
|---|---|
| James Hollingsworth | Chainman |
| James Brumsey | Chainman |
| Jason Hollingsworth | Axeman |
| George Wiegle | Axeman |
| Loron Case | Flagman |
| Jacob Schell | Chainman |
| Joseph Wood | Chainman |
| James H Argyle | Axeman |
| Andrew Mathis | Axeman |

C

Township 21 North Range 1 East 6th P. M.



| | |
|---|---|
| Israel B Ward | Flagman |
| Felix G Heibert | Compassman |

To determine the proper adjustment of my compass for subdividing this Township I commence at the corner to Townships 20 and 21 North of Ranges 1 and 2 East of the 6th Principal Meridian and run North on a blank line along the East boundary of section 36

Variation 12°00' East

40.05 To a point 6 links East of the quarter section corner

80.11 To a point 11 links East of the corner to Sections 25 and 36

To chain this line or run parallel thereto my compass must be adjusted to a Variation of 12°06 East

Township 21 North Range 1

## Subdivision commenced (the hill)

From the corner to sections 35 and 36 on the 5th Standard Parallel North I run

North between Sections 35 and 36

Variation 12°06' East

40.00 Drove a charred stake set a Willow post and raised a mound with trench as per instructions for quarter sec. corner

80.00 Drove a charred stake set a Willow post and raised a mound with trench as per instructions for corner to sections 25 26 35 and 36

Land gently rolling. Soil 2nd Rate

---

East on a random line between secs. 25 and 36

Variation 12°06' East

40.00 Set a post for temporary quarter sec. corner



East of 6th Principal Meridian

59.60 A Branch 5 links wide runs South

79.87 Intersected East boundary of the Township 52 links North of the corner to secs. 25 and 36 from which corner I run

West on a true line between secs. 25 and 36

Variation 11°44' East

39.93 Drove a charred stake set a Willow post and raised a mound with trench as per instructions for quarter sec. corner

79.87 The corner to sections 25. 26. 35 and 36

Land rolling Soil 2nd rate

---

North between sections 25 and 26

Variation 12°06' East

40.00 Drove a charred stake set a Willow post and raised a mound with trench as per instructions for quarter sec. corner

80.00 Drove a charred stake set a Willow post and raised a mound with trench as per instructions for corner to secs. 23. 24. 25 and 26

Land gently rolling. Soil 2nd rate

East on a random line between sec. 24 and 25
Variation 12° 0' East

40.00 Set a post for temporary quarter sec. corner
62.60 A Branch 4 links wide runs S W
80.35 Intersected East boundary of the Township 45 links North of the corner to sections 24 and 25 from which corner I run
West on a true line between sec. 24 and 25
Variation 11° 47' East
40.17 Drove a charred stake set a Willow post and raised a mound with trench as per instructions for quarter sec. corner
80.35 The corner to sec. 23. 24. 25 and 26
Land gently rolling. Soil 2nd Rate

North between sections 23 and 24
Variation 12° 0' East
40.00 Drove a charred stake set a Willow post and raised a mound with trench as per instructions for quarter section corner
80.00 Drove a charred stake set a Willow Post and raised a mound with trench as per instructions for corner to sec. 13. 14 23 and 24
Land rolling. Soil 2nd Rate

East on a random line between sec. 13 and 24
Variation 12° 0' East
40.00 Set a post for temporary quarter sec corner
80.84 Intersected East boundary of the Township 17 links North of the corner to sections 13 and 24 from which corner I run
West on a true line between sec. 13 and 24
Variation 11° 59' East
40.42 Drove a charred stake set a Willow post and raised a mound with trench as

per instructions for quarter sec. corner
80.84 The corner to sections 13 14 23 and 24
Land West half level 2nd rate East half
broken 3rd rate

North between sec. 13 and 14
Variation 12°00 East
25.70 A Branch 4 links wide runs West
40.00 Drove a chained stake set a willow post
and raised a mound with trench as per
instructions for quarter sec. corner
71.90 A branch 3 links wide runs W
80.00 Drove a chained stake set a Willow post
and raised a mound with trench as per
instructions for corner to sec. 11.12 13 and 14
Land rolling. Soil 2nd Rate

East on a random line between Sec. 12 and 13
Variation 12°00' East
40.00 Set a post for temporary quarter sec. corner

80.74 Intersected East boundary of the Township
11 links North of the corner to sections 12
and 13 from which corner I run
West on a true line between sections 12 and 13
Variation 11°55 East
40.37 Drove a chained stake set a cottonwood post
and raised a mound with trench as per
instructions for quarter sec. corner
80.74 The corner to sec. 11. 12 13 and 14
Land rolling Soil 2nd rate

North between sec. 11 and 12
Variation 11°30 East
40.00 Drove a chained stake set a Willow post
and raised a mound with trench as per
instructions for quarter sec. corner
80.00 Drove a chained stake set a Willow post
and raised a mound with trench as
per instructions for corner to sec. 1.2
11 and 12

Land broken. Soil 3rd rate

East on a random line between Sec. 1 and 12

Variation 12°00' East

| | |
|---|---|
| 4.00 | Set a post for temporary quarter sec. corner |
| 36.25 | A Branch 5 links wide runs N.E. |
| 80.67 | Intersected East boundary of the Township 44 links North of the corner to sections 1 and 12 from which corner I run West on a true line between sec. 1 and 12 |

Variation 11°41' East

| | |
|---|---|
| 40.33 | Drove a charred stake set a willow post and raised a mound with trench as per instructions for quarter sec. corner |
| 80.67 | The corner to sections 1 2 11 and 12 |

Land broken. Soil 3rd Rate

North on a random line between sections 1 and 2

Variation 11°30' East

| | |
|---|---|
| 4.00 | Set a post for temporary quarter sec. corner |
| 79.75 | Intersected North boundary of the Township 5 links West of the corner to sections 1 and 2 from which corner I run South on a true line between Sec. 1 and 2 |

Variation 11°28' East

| | |
|---|---|
| 39.75 | Drove a charred stake set a willow post and raised a mound with trench as per instructions for quarter sec. corner |
| 79.75 | The corner to sec. 1 2 11 and 12 |

Land broken. Soil 3rd Rate

North between sec. 34 and 35

Variation 12°00 East

| | |
|---|---|
| 17.55 | A Stream 6 links wide runs S.W. |
| 22.40 | Same stream 6 links wide runs S.E. |
| 30.80 | Same stream 6 links wide runs S.W. |
| 40.00 | Drove a charred stake set a willow post and raised a mound with trench |

Township 21 North Range 1

| | |
|---|---|
| | as per instructions for quarter sec. corn |
| 8000 | Drove a charred stake set a Willow post and raised a mound with trench as per instructions for corner to secs 26 27 34 and 35 |
| | Land level. Soil 1st Rate |
| | East on a random line between Secs 26 and 35 |
| | Variation 12°00 East |
| 570 | A stream 6 links wide runs SSE |
| 4000 | Set a post for temporary quarter sec. corne |
| 79.69 | Intersected N and S line 16 links south of the corner to sections 25. 26. 35 and 3 from which corner I run |
| | West on a true line between secs 26 and 3 |
| | Variation 12°07 East |
| 39.84 | Drove a charred stake set a Willow post and raised a mound with trenc as per instructions for quarter sec. corne |



East of 6th Principal Meridian

| | |
|---|---|
| 79.69 | The corner to sections 26. 27. 34 and 35 |
| | Land rolling Soil 2nd Rate |
| | North between secs 26 and 27 |
| | Variation 12°00 East |
| 4000 | Drove a ~~a~~ charred stake set a Willow post and raised a mound with trenc as per instructions for quarter section corner |
| 8000 | Drove a charred stake set a Willow post and raised a mound with trench as per instructions for corner to sections 22. 23 26 and 27 |
| | Land rolling Soil 2nd Rate |
| | East on a random line between Secs 23 and 26 |
| | Variation 12°00' East |
| 4000 | Set a post for temporary quarter sec. corner |

| | |
|---|---|
| 79.16 | Intersected N and S line 6 links south of the corner to sec. 23 24 25 and 26 from which corner I run West on a true line between sec. 23 and 26 |
| | Variation 12°03' East |
| 39.50 | Drove a chained stake set a willow post and raised a mound with trench as per instructions for quarter sec. corner |
| 79.16 | The corner to sections 22 23 26 and 27 Land gently rolling. Soil 2nd rate |
| | North between sections 22 and 23 |
| | Variation 12°30' East |
| 40.00 | Drove a chained stake set a willow post and raised a mound with trench as per instructions for quarter sec. corner |
| 45.80 | A Branch 5 links wide runs W |
| 80.00 | Drove a chained stake set a willow post and raised a mound with trench as per instructions for corner to sections 14 15 22 and 23 Land rolling and broken. Soil 2nd rate |
| | East on a random line between sec. 14 and 23 |
| | Variation 12°00' East |
| 40.00 | Set a post for temporary quarter sec. corner |
| 79.97 | Intersected N and S line 13 links south of the corner to sec. 13 14 23 and 24 from which corner I run West on a true line between sec. 14 and 23 |
| | Variation 12°46' East |
| 39.93 | Drove a chained stake set a willow post and raised a mound with trench as per instructions for quarter sec corner |
| 79.87 | The corner to sec. 14. 15. 22 and 23 Land broken. Soil 3rd Rate |
| | North between sec. 14 and 15 |

Township 21 North Range 1

Variation 12° 00' East

4000 Drove a charred stake set a willow post and raised a mound with bench as per instructions for quarter sec. corner

5030 A branch 10 links wide high banks runs West

7000 Drove a charred stake set a Willow post and raised a mound with bench as per instructions for corner to sec. 10 11 14 and 15

Land rolling. Soil 2nd rate

East on a random line between sec. 11 and 14

Variation 12° 00' East

4000 Set a post for temporary quarter sec. corner

8046 Intersected N and S line 20 links North of corner to sec. 11. 12 13 and 14 from which corner I run

West on a true line between sec. 11 and 14

Variation 11° 31' East

4023 Drove a charred stake set a willow post



East of 6th Principal Meridian

and raised a mound with bench as per instructions for quarter sec. corner

8046 The corner to sec. 10. 11 14 and 15

Land broken soil 3rd Rate

North between Sec. 10 and 11

Variation 11° 30' East

4000 Drove a charred stake set a willow post and raised a mound with bench as per instructions for quarter sec. corner

8000 Drove a charred stake set a willow post and raised a mound with bench as per instructions for corner to sec. 2 3 10 and 11

Land broken. Soil 2nd Rate

East on a random line between sec. 2 and 11

Variation 12° 00' East

860 A branch 5 links wide runs N to W.

40.00 Set a post for temporary quarter sec. corner

80.52 Intersected N and S line 33 links South of the corner to sec. 1. 2 11 and 12 from which corner I run West on a true line between secs 2 and 11

Variation 12°16' East

40.26 Drove a charred stake set a willow post and raised a mound with trench as per instructions for quarter sec. corner

80.52 The corner to sec. 2. 3 10 and 11 Land broken. Soil 3rd rate

North on a random line between Secs 2 and 3

Variation 11°30' East

3.30 A branch 6 links wide runs N.W.

5.55 Same branch 5 links wide runs N.E

14.35 Same branch runs N.W

40.00 Set a post for temporary quarter sec corner

40.90 A Branch 6 links wide runs W.

80.52 Intersected North boundary of the township 97 links West of the corner to Sections 2 and 3 from which corner I run South on a true line between Secs. 2 and 3

Variation 11°18' East

40.52 Drove a charred stake set a willow post and raised a mound with trench as per instructions for quarter sec. corner

80.52 The corner to secs. 2. 3 10 and 11 Land broken. Soil 3rd Rate

August 21st 1838.

North between Secs 33 and 34

Variation 12°00' East

29.75 A branch 6 links wide runs W

40.00 Drove a charred stake set a willow post and raised a mound with trench as per instructions for quarter sec. corner

8000 Drove a charred stake set a willow post and raised a mound with trench as per instructions for corner to secs 27. 28 33 and 34
Land gently rolling Soil 2nd Rate

---

East on a random line between secs 27 and 28
Variation 12°00' East
4000 Set a post for temporary quarter sec cor
7992 Intersected N and S line 32 links North of the corner to secs 26 27 34 and 35 from which corner I run
West on a true line between secs 27 and 34
Variation 11°46 East
3991 Drove a charred stake set a willow post and raised a mound with trench as per instructions for quarter sec. corner
7982 The corner to secs 27. 28 33 and 34
Land broken Soil 3rd Rate

---

North between secs 27 and 28
Variation 12°00 East
4000 Drove a charred stake set a willow post and raised a mound with trench as per instructions for quarter sec. corner
7570 A branch 4 links wide runs W.
8000 Drove a charred stake set a willow post and raised a mound with trench as per instructions for corner to secs 21. 22 27 and 28
Land rolling Soil 2nd Rate

---

East on a random line between secs 22 and 27
Variation 12°00 East
4000 Set a post for temporary quarter sec. corner
7990 Intersected N and S line 52 links North of the corner to secs 22 23 26 and 27 from which corner I run
West on a true line between secs 22 and 27

Variation 11° 30' East

39.95 Drove a charred stake set a willow post and raised a mound with trench as per instructions for quarter sec. corner

79.90 The corner to secs. 21. 22. 27 and 28

Land broken Soil 3rd Rate

---

North between secs. 21 and 22

Variation 12° 00' East

40.00 Drove a charred stake set a willow post and raised a mound with trench as per instructions for quarter sec. corner

80.00 Drove a charred stake set a willow post and raised a mound with trench as per instructions for corner to sections 15 16 21 and 22

Land broken Soil 3rd rate

---

East on a random line between secs. 15 and 22

Variation 12° 00' East

40.00 Set a post for temporary quarter sec. corner

42.30 A stream 16 links wide runs N.W.

79.15 Intersected N and S line 97 links North of the corner to sections 14. 15 22 and 23 from which corner I run West on a true line between secs. 15 and 22

Variation 11° 18' East

39.57 Drove a charred stake set a cottonwood post and raised a mound with trench as per instructions for quarter sec. corner

79.15 The corner to secs. 15. 16 21 and 22

Land rolling Soil 2nd Rate

---

North between secs. 15 and 16

Variation 12° 00' East

28.10 A stream with high banks 12 links wide runs West

33.47 A Branch 4 links wide runs S.S.W.

40.00 A branch 10 links wide runs S.S.E.

The point for quarter sec. corner falling in

Township 21 North Range 1

| | |
|---|---|
| | branch I drive a charred stake set a willow post and raise a mound with trench as per instructions for witness corner 30 links West of the point for corner in t |
| 4047 | Leave branch comes from N.E |
| 8000 | Drove a charred stake set a willow post and raised a mound with trench as per instructions for corner to secs. 9 10 15 and 16 Land rolling Soil 2nd rate |
| | East on a random line between Secs 10 and 15 Variation 11°30' East |
| 0057 | A branch 5 links wide runs S |
| 4000 | Set a post for temporary quarter sec corner |
| 5830 | A stream 4 links wide runs South |
| 7920 | Intersected N and S line 5 links North of the corner to sections 10 11 14 and 15 from which corner I run West on a true line between Secs. 10 and 15 Variation 11°28 East |



East of 6th Principal Meridian

| | |
|---|---|
| 3960 | Drove a charred stake set a willow post and raised a mound with trench as per instructions for quarter sec. corner |
| 7920 | The corner to secs. 9 10 15 and 16 Land broken Soil 3rd rate |
| | North between secs. 9 and 10 Variation 12°00' East |
| 4000 | Drove a charred stake set a willow post and raised a mound with trench as per instructions for quarter sec. corner |
| 8000 | Drove a charred stake set a willow post and raised a mound wit trench as per instructions for corner to secs. 3 4 9 and 10 Land broken Soil 3rd rate |
| | East on a random line between secs 3 and 10 Variation 11°30' East |

# Township 20 North Range 1 East of 6th Principal Meridian



| | |
|---|---|
| 4000 | Set a post for temporary quarter sec. corner |
| 79.64 | Intersected N and S line 9 links North of the corner to secs 2.3 10 and 11 from which corner I run West on a true line between secs 3 and 10 |
| | Variation 11°26 East |
| 39.82 | Drove a charred stake set a willow post and raised a mound with trench as per instructions for quarter sec corner |
| 79.64 | The corner to secs 3 4 9 and 10 Land broken Soil 3rd rate |
| | North on a random line between Secs 3 and 4 |
| | Variation 11°30 East |
| 16.35 | A branch 3 links wide runs N 16 |
| 4000 | Set a post for temporary quarter sec. corner |
| ~~58.32~~ | ~~A Stream 4 links wide runs S~~ |

| | |
|---|---|
| 79.89 | Intersected North boundary of the Township 56 links West of the corner to secs 3 and 4 from which corner I run South on a true line between Secs 3 and 4 |
| | Variation 11°06 East |
| 39.89 | Drove a charred stake set a willow post and raised a mound with trench as per instructions for quarter sec. corner |
| 79.89 | The corner to secs 3 4 9 and 10 Land broken Soil 3rd rate |
| | North between Secs 32 and 33 |
| | Variation 12°00 East |
| 4000 | Drove a charred stake set a willow post and raised a mound with trench as per instructions for quarter sec. corner |
| 76.25 | A branch 7 links wide runs W |
| 8000 | Drove a charred stake set a cottonwood post and raised a mound with trench as per instructions for corner to secs 28.29.32 and 33 |

Land rolling Soil 2nd Rate

East on a random line between sec. 28 and 33
Variation 12°00' East

| | |
|---|---|
| 225 | A Branch 6 links wide runs S.E. |
| 40.00 | Set a post for temporary quarter sec. corner |
| 79.70 | Intersected N and S line 23 links South of the corner to sec. 27 28 33 and 34 from which corner I run |

West on a true line between sec. 28 and 33
Variation 12°10' East

| | |
|---|---|
| 39.85 | Drove a charred stake set a willow post and raised a mound with bench as per instructions for quarter sec. corner |
| 79.70 | The corner to sec. 28 29 32 and 33 |

Land rolling. Soil 2nd Rate

North between sec. 28 and 29
Variation 12°00' East

| | |
|---|---|
| 40.00 | Drove a charred stake set a willow post and raised a mound with bench as per instructions for quarter sec. corner |
| 66.20 | A branch 5 links wide runs W. |
| 80.00 | Drove a charred stake set a Willow post and raised a mound with bench as per instructions for corner to sec. 20. 21 28 and 29 |

Land rolling. Soil 2nd Rate

East on a random line between sec. 21 and 28
Variation 12°00' East

| | |
|---|---|
| 40.00 | Set a post for temporary quarter sec. corner |
| 73.45 | A branch 4 links wide runs N.W. |
| 79.46 | Intersected N and S line 52 links South of the corner to sections 21 22 27 and 28 from which corner I run |

West on a true line between sec. 21 and 28
Variation 12°22' East

| | |
|---|---|
| 39.73 | Drove a charred stake set a willow post and raised a mound with bench as per instructions for quarter sec. corner |

79.26 The corner to secs. 20 21 28 and 29
Land rolling: Soil 2nd Rate

North between Secs. 21 and 21
Variation 12°00 East
40.00 Drove a charred stake set a willow post and raised a mound with bench as per instructions for quarter sec. corner
47.85 A stream 12 links wide runs W.
80.00 Drove a charred stake set a willow post and raised a mound with bench as per instructions for corner to secs. 16 17 20 and 21
Land broken Soil 2nd Rate

East on a random line between Secs 16 and 21
Variation 12°00' East
40.00 Set a post for temporary quarter sec. corner
79.57 Intersected N and S line 12 links North of the corner to sections 15. 16 21 and 22 from which corner I run West on a true line between secs. 16 and 21
Variation 11°55
39.78 Drove a charred stake set a willow post and raised a mound with bench as per instructions for quarter sec. corner
79.57 The corner to secs 16. 17. 20 and 21
Land broken Soil 3rd Rate

North between Secs 16 and 17
Variation 12°00' East
24.55 A stream 13 links wide runs S.W.
26.65 A stream 3 links wide runs S.W.
40.00 Drove a charred stake set a willow post and raised a mound with bench as per instructions for quarter sec. corner
80.00 Drove a charred stake set a willow post and raised a mound with bench as per instructions for corner to secs 8. 9 16 and 17

Township 21 North Range 1 East of 6th Principal Meridian

Land gently rolling Soil 2nd Rate

East on a random line between Secs. 9 and 16
Variation 12°00' East

4000 Set a post for temporary quarter sec. corner
7973 Intersected N and S line 19 links South of the corner to secs 9 10. 15 and 16 from which corner I run
West on a true line between secs. 9 and 16
Variation 12°00' East
3906 Drove a charred stake set a willow post and raised a mound with trench as per instructions for ~~corner to~~ quarter sec. corner
7973 The corner to secs 8. 9. 16 and 17
Land broken Soil 3rd Rate

North between secs 8 and 9
Variation 12°00' East
4000 Drove a charred stake set a willow post and raised a mound with trench as per instructions for quarter sec. corner



2000 Drove a charred stake set a willow post and raised a mound with trench as per instructions for corner to secs 4. 5. 8 and 9
Land broken Soil 3rd Rate

East on a random line between secs. 4 and 9
Variation 12°00' East
0050 A Branch 4 links wide runs N16
~~2020 A Branch 4 links wide runs North W.~~
4000 Set a post for temporary quarter sec corner
7991 Intersected N and S line 38 links South of the corner to secs. 3 4. 9 and 10 from which corner I run
West on a true line between secs. 4 and 9
Variation 12°16' East
3998 Drove a charred stake set a willow post and raised a mound with trench as per instructions for quarter sec. corner

Township 21 North Range

| | |
|---|---|
| 7996 | The corner to Secs 4 5 8 and 9 Land broken soil 3rd rate |
| | North on a random line between Secs 4 and 5 Variation 12°00' East |
| 0035 | A Branch 4 links wide runs N.W. |
| 3520 | A branch 9 links wide runs S.W. |
| 4000 | Set a post for temporary quarter sec. corner |
| 7994 | Intersected North boundary of the Township 25 links West of the corner to secs. 4 and 5 from which corner I run South on a true line between Secs 4 and 5 Variation 11°45' East |
| 3994 | Drove a chained stake set a willow post and raised a mound with trench as per instructions for quarter sec. corner |
| 7994 | The corner to secs. 4 5 8 and 9 Land broken Soil 3rd rate |

August 22nd 1838



East of the Principal Meridian

| | |
|---|---|
| | North between Secs 31 and 32 Variation 12°00' East |
| 2050 | Enter bottom bears S.E. and N.W. |
| 2310 | A stream 15 links wide runs N.W. |
| 4000 | Drove a chained stake set a willow post and raised a mound with trench as per instructions for quarter sec corner |
| 5200 | Leave bottom bears S.E. and N.W. |
| 8000 | Drove a chained stake set a Willow post and raised a mound with trench as per instructions for corner to secs 29 30 31 and 32 |
| | Land gently rolling. Soil 1st rate |
| | East on a random line between secs 29 and 32 Variation 12°00' East |
| 4000 | Set a post for temporary quarter sec corner |
| 5190 | A branch 5 links wide runs N.W. |
| 5685 | A branch 5 links wide runs S.W. |
| 5945 | A branch 5 links wide runs N.W. |

| | |
|---|---|
| 79.77 | Intersected N and S line 35 links South of the corner to secs 28. 29 32 and 33 from which corner I run |
| | West on a true line between secs 29 and 32 |
| | Variation 12°15' East |
| 39.88 | Drove a chained stake set a willow post and raised a mound with trench as per instructions for quarter sec corner |
| 79.77 | The corner to secs 29 30 31 and 32 |
| | Land rolling Soil 2nd rate |
| | West on a random line between secs 30 and 31 |
| | Variation 12°00' East |
| 5.10 | Enter bottom bears N E and S |
| 28.70 | A stream 15 links wide runs N |
| 40.00 | Set a post for temporary quarter sec corner |
| 49.50 | Leave bottom bears N and S |
| 60.37 | Intersected West boundary of the township 9 links south of the corner to secs 30 and 31 from which corner I run |



| | |
|---|---|
| | East on a true line between Secs 29 and 30 |
| | Variation 11°36' East |
| 40.37 | Drove a chained stake set a willow post and raised a mound with bench as per instructions for quarter sec corner |
| 80.37 | The corner to secs 29 and 30 31 and 32 |
| | Land gently rolling. Soil 1st rate |
| | North between secs 29 and 30 |
| | Variation 12°00' East |
| 6.00 | Enter bottom bears N E and S W. |
| 26.55 | A branch 4 links wide runs W. |
| 40.00 | Drove a chained stake set a willow post and raised a mound with bench as per instructions for quarter sec corner |
| 80.00 | Drove a chained stake set a willow post and raised a mound with bench as per instructions for corner to secs 19. 20. 29 and 30 |
| | Land level bottom. Soil 1st rate |

East on a random line between sec. 20 and 29
Variation 12°00' East
22.00 Leave bottom bears N & S
40.00 Set a post for temporary quarter sec. corner
79.70 Intersected N and S line 30 links north of the corner to sections 20. 21. 28 and 29 from which corner I run
West on a true line between sec. 20 and 29
Variation 11°47' East
39.85 Drove a charred stake set a willow post and raised a mound with trench as per instructions for quarter sec. corner
79.70 The corner to sec. 19. 20. 29 and 30
Land gently rolling. Soil 2nd rate

---

West on a random line between sec. 19 and 30
Variation 11°00' East
10.35 A stream 24 links wide runs North
38.00 Leave bottom bears N and S
40.00 Set a post for temporary quarter sec. corner

80.85 Intersected West boundary of the township 17 links South of the corner to sections 19 and 30 from which corner I run
East on a true line between sec. 19 and 30
Variation 11°53' East
40.85 Drove a charred stake set a willow post and raised a mound with trench as per instructions for quarter section corner
80.85 The corner to sec. 19. 20. 29 and 30
Land gently rolling. Soil 2nd Rate

---

North between sec. 19 and 20
Variation 12°00' East
40.00 Drove a charred stake set a Willow post and raised a mound with trench as per instructions for quarter sec. corner
57.30 A branch 15 links wide runs W.
80.00 Drove a charred stake set a Willow post and raised a mound with trench as per instructions for corner to sec. 17. 18. 19 and 20

Township 21 North Range 1 East of 6th Principal Meridian

Land level bottom Soil 1st Rate

East on a random line between sec. 17 and 18
Variation 12.00 East

9.00 Leave bottom bears N and S
40.00 Set a post for temporary quarter sec. corner
68.25 A Stream 10 links wide runs S. 76.
79.71 Intersected R and S line 12 links North of the corner to sec. 16 17. 20 and 21 from which corner I run

West on a true line between sec. 17 and 21
Variation 11.35 East

39.85 Drove a chained stake set a willow post and raised a mound with trench as per instructions for quarter sec. corner
79.71 The corner to sections 17. 18 19 and 20
Land rolling Soil 2nd rate

---

West on a random line between Sec. 18 and 19
Variation 12.00 East

24.45 A Stream 22 links wide runs North
26.00 Leave bottom bears N and S 76
40.00 Set a post for temporary quarter sec corner
80.85 Intersected West boundary of the township 37 links South of the corner to sec. 18 and 19 from which corner I run East on a true line between sec. 18 and 19
Variation 11.45 East
40.85 Drove a chained stake set a willow post and raised a mound with bench as per instructions for quarter sec. corner
80.85 The corner to sec. 17. 18 19 and 20
Land East half level 1st rate West half gently rolling Soil 2nd rate

---

North between sec. 17 and 18
Variation 12.00 East

40.00 Drove a chained stake set a willow post and raised a mound with bench as per instructions for quarter sec. corner

Township 21 North Range 1 East of 6th Principal Meridian

| | |
|---|---|
| 5000 | Leave bottom bears S E and N W W. |
| 2000 | Drove a charred stake set a willow post and raised a mound with bench as per instructions for corner to sec. 7. 8 17 and 18 |
| | Land gently rolling. Soil 2nd rate |
| | East on a random line between Sec. 8 and 9 |
| | Variation 12° 00' |
| 4000 | Set a post for temporary quarter sec. corner |
| 2015 | Intersected 16 and S line 10 links North of the corner to sec. 8 9 16 and 17 from which corner I run |
| | West on a true line between sec. 8 and 17 |
| | Variation 11° 36' East |
| 4007 | Drove a charred stake set a willow post and raised a mound with bench as per instructions for quarter sec. corner |
| 2015 | The corner to sec. 7 8 17 and 18 |
| | Land broken Soil 3rd rate |



| | |
|---|---|
| | West on a random line between Sec. 7 and 18 |
| | Variation 12° 00' East |
| 2200 | Enter bottom bears S E and N W. |
| 4000 | Ford A Stream 28 links wide runs North |
| | Set a post for witness quarter sec. corner |
| 7952 | Intersected West boundary of the Township 30 links South of the corner to sec. 7 and 18 from which corner I run |
| | East on a true line between Sec. 7 and 18 |
| | Variation 11° 47' East |
| 3952 | The point for quarter section corner falling in creek I drive a charred stake set a willow post and raise a mound for witness corner 30 links East of the point for corner in creek |
| 7952 | The corner to sec. 7. 8 17 and 18 |
| | Land broken Soil 3rd rate |
| | North between sec. 7 and 8 |
| | Variation 11° 00' East |
| 4000 | Drove a a charred stake set a willow post |

and raised a mound with trench as
per instructions for quarter sec corner
6430 A branch 5 links wide runs W.
2000 Drove a chained stake set a willow post
and raised a mound with trench as
per instructions for corner to sec.s 5. 6.
7 and 8
Land broken. Soil 3rd rate

East on a random line between sec.s
5 and 8
Variation 12° 00' East
3530 A branch 5 links wide runs S.W.
4000 Set a post for temporary quarter sec corner
8002 Intersected N and S line 20 links North
of the corner to sec.s 4 5 8 and 9 from
which corner I run
West on a true line between sec.s 5 and 8
Variation 11° 51' East
4001 Drove a chained stake set a willow post
and raised a mound with trench as per
instructions for quarter sec corner
8002 The corner to sections 5 6. 7 and 8
Land broken. Soil 3rd rate

West on a random line between sec.s 6 and 7
Variation 12° 00' East
4000 Set a post for temporary quarter sec. corner
7300 Enter bottom bears N 6 and S
7880 Intersected West boundary of the Township
64 links South of the corner to sec.s 6 and
7 from which corner I run
East on a true line between Sec.s 6 and 7
Variation 11° 33' East
3880 Drove a chained stake set a willow post and
raised a mound with trench as per instructions
for quarter sec. corner
7880 The corner to sec.s 5 6 7 and 8
Land rolling Soil 3rd rate

North on a random line between Sec.s 5 and 6

# Township 21 North Range 1

Variation 12°00 East

40,00 Set a post for temporary quarter sec. corner

76,90 A branch 15 links wide runs N N W

79,40 Intersected North boundary of the Township 46 links West of the corner to sec. 5 and 6 from which corner I run

South on a true line between Sec. 5 and 6

Variation 11°40 East

39,40 Drove a charred stake S.W. set a willow post and raised a mound with branch as per instructions for quarter sec. corner

79,40 The corner to Sec. 5 6 7 and 8

Land rolling. Soil 3rd rate

August 23rd 1858

## General Description

This Township mostly consists of rolling prairie the soil of a good average quality. It is tolerably well watered by various running streams



but contains neither timber or stone

## List of Names

A List of the names of the individuals employed to assist in running measuring or marking the lines and corners described in the forgoing Field Notes of Township No 21 North of the Base line of Range No 1 East of the 6th principal Meridian showing the respective capacities in which they acted

| | |
|---|---|
| James Hollingsworth | Chainman |
| James Brumsey | Chainman |
| Jason Hollingsworth | Axeman |
| George Wigle | Axeman |
| Loron Case | Flagman |
| Jacob Schell | Chainman |
| Joseph Wood | Chainman |
| James H Argyle | Axeman |

| | |
|---|---|
| Andrew Mathis | Axeman |
| Israel B Ward | Flagman |
| Felix G Herbert | Compassman |

copied by C. B. K.



Flatted No 11

Field Notes of the subdivision lines of Township No 22 North of Ranges 1 East of the 6th Principal Meridian in the Territory of Nebraska

Surveyed by Robert Armstrong Under his Contract bearing Date July 12th 1858 No. 247

Subdivision commenced August 25th

Subdivision completed August 27th

Ex. No 1
" Compd by Troy A. Sewell.

## List of Names

A List of the names of the Individuals employed to assist in running measuring or marking the lines and corners described in the following Field notes of Township No 22 North of the base line of Range No 1 East of the 6th Principal Meridian showing the respective capacities in which they acted

| | |
|---|---|
| James Hollingsworth | Chainman |
| James Rumsey | Chainman |
| Jason Hollingsworth | Axeman |
| George Wegle | Axeman |
| Doron Case | Flagman |
| Jacob Schell | Chainman |
| Joseph Wood | Chainman |
| James H Argyle | Axeman |
| Andrew Mathis | Axeman |
| Israel B Ward | Flagman |



Felix G. Herbert — Compassman

To determine the proper adjustment of my compass for subdividing this Township I commence at the corner to Townships 21 and 22 North Ranges 1 and 2 East of the 6th Principal Meridian and run

North on a blank line along the East boundary of Sec 36

Variation 12° 00' East

40.05 To a point 12 links East of the quarter sec. corner

80.11 To a point 23 links East of the corner to sections 25 and 36

To retrace this line or run parallel thereto my compass must be adjusted to a Variation of 12° 10' East

Township 22 North Range 1

Subdivision commenced

August - 25th 1858

From the corner to sections 1, 2, 35 and 36 on the South boundary of the Township I run

North between sections 35 and 36

Variation 12° 10' East

40.00 Drove a charred stake set a Willow post and raised a mound with trench as per instructions for quarter sec corner

80.00 Drove a charred stake set a Willow post and raised a mound with trench as per instructions for corner to sec. 25 26 35 and 36

Land broken. Soil 3rd rate

East on a random line between Sec. 25 and 36

Variation 12° 10' East

18.10 A Branch 8 links wide runs North

40.00 Set a post for temporary quarter sec corner



Township 22 North Range 1 East 6th P. M.



East of 6th Principal Meridian

5365 A branch 6 links wide runs N 66
7953 Intersected East boundary of the
Township 7 links North of the corner
to sections 25 and 36 from which
corner I run
West on a true line between Sec. 25 and 36
Variation 12° 07' East
7976 Drove a charred stake set a willow
post and raised a mound with bench
as per instructions for quarter sec. corner
7953 The corner to sec. 25. 26 35 and 36
Land broken Soil 3rd rate

---

North between sec. 25 and 26
Variation 12° 10' East
4000 Drove a charred stake set a cottonwood
post and raised a mound with bench
as per instructions for quarter sec. corner
8000 Drove a charred stake set a cottonwood
post and raised a mound with bench

Township 22 North Range 1 East of 6th Principal Meridian

as per instructions for corner to sec.
23. 24 25 and 26
Land broken soil 3rd Rate

---

East on a random line between Sec. 24 and 25
Variation 12°00 East

33.85 A Branch 7 links wide runs N
40.00 Set a post for temporary quarter sec. corner
63.45 A Branch 6 links wide runs N.W.
79.40 Intersected East boundary of the Township 50 links south of the corner to sections 24 and 25 from which corner I run
West on a true line between Sec. 24 and 25
Variation 12°21' East
39.70 Drove a charred stake set a willow post and raised a mound with trench as per instructions for quarter section
79.40 The corner to Sec. 23. 24 25 and 26
Land broken soil 3rd Rate

---





North between Sec. 23 and 24
Variation 12°30' East
40.00 Drove a charred stake set a cottonwood post and raised a mound with trench as per instructions for quarter Sec corner
80.00 Drove a charred stake set a cottonwood post and raised a mound with trench as per instructions for corner to sec. 13 14, 23 and 24
Land broken soil sandy 3rd rate

---

East on a random line between sec. 13 and 24
Variation 12°30' East
23.95 A branch 6 links wide runs North
40.00 Set a post for temporary quarter sec corner
80.26 Intersected East boundary of the township 25 links South of the corner to sec 13 and 24 from which corner I run
West on a true line between Sec. 13 and 24
Variation 11°41 East

Township 22 North Range 1

40.13 Drove a chained stake set a cottonwood post and raised a mound with bench as per instructions for quarter sec. corner

80.26 The corner to Secs. 13 14 23 and 24
Land broken Soil 3rd rate

---

~~East on a random line between Secs.~~
North between Secs. 13 and 14
Variation 12° 30' East

40.00 Drove a chained stake set a cottonwood post and raised a mound with bench as per instructions for quarter sec. corner

61.00 Enter bottom bears S E and N W.

77.60 A stream 8 links wide runs N.W.

80.00 Drove a chained stake set a cottonwood post and raised a mound with bench as per instructions for corner to Secs. 11. 12 13 and 14
Land broken Soil 3rd rate



East of 6th Principal Meridian

East on a random line between Secs 12 and 13
Variation 12° 30' East

7.00 Leave bottom bears S E and N W.

40.00 Set a post for temporary quarter sec corner

79.76 Intersected East boundary of the Township 46 links south of the corner to sections 12 and 13 from which corner
Run
West on a true line between Secs 12 and 13
Variation 12° 30' East

39.89 Drove a chained stake set a cottonwood post and raised a mound with bench as per instructions for quarter sec corner

79.78 The corner to Secs 11. 12 13 and 14
Land gently rolling Soil 3rd rate

---

North between Secs 11 and 12

Variation 12° 30' East

40.00 Drove a charred stake set a willow post and raised a mound with trench as per instructions for quarter sec. corner

80.00 Drove a charred stake set a cottonwood post and raised a mound with trench as per instructions for corner to Secs 1. 2. 11 and 12

Land level bottom Soil good 2nd Rate

East on a random line between Secs 1 and 12

Variation 12° 30' East

40.00 Set a Post for temporary quarter sec. corner

79.50 Intersected East boundary of the Township 20 links South of the corner to secs 1 and 12 from which corner I run

West on a true line between secs 1 and 12

Variation 12° 30' East

39.75 Drove a charred stake set a Cottonwood post and raised a mound with trench as per instructions for quarter sec. corner

79.50 The corner to secs 1 2 11 and 12. Land West half level 2nd rate East half Sand hills soil 3rd rate

North on a random line between Secs 1 and 12

Variation 12° 30' East

8.75 A creek 35 links wide high banks gentle current runs NE

23.60 Same creek 30 links wide runs N

30.16 Logue creek runs NE

40.00 Set a post for temporary quarter sec corner

50.00 An Indian trail bears NE and SW

80.25 Intersected North boundary of the Township 20 links East of the corner to sections 1 and 2 from which corner I run

South on a true line between secs 1 and 2

Variation 12° 30' East

40.65 Drove a charred stake set a Cottonwood post and raised a mound with trench as per instructions for quarter sec corner

80.65 The corner to Sec. 1. 2 11 and 12
Land level Soil 2nd Rate

North between Sec. 34 and 35
Variation 12° 30' East

40.00 Drove a charred stake set a Cottonwood post and raised a mound with trench as per instructions for quarter Sec. corner

80.00 Drove a charred stake set a Cottonwood post and raised a mound with trench as per instructions for corner to Sec. 26 27 34 and 35
Land broken Soil 3rd Rate

East on a random line between Sec. 26 and 35
Variation 12° 30' East



9.25 A Branch 5 links wide runs N.W.

40.00 Set a Post for temporary quarter sec. corner

80.41 Intersected N and S line 60 links North of the corner to Sec. 25 26 35 and 36 from which corner I run West on a true line between Sec. 26 and 35
Variation 12° 00' East

40.22 Drove a charred stake set a hollow post and raised a mound with trench as per instructions for quarter sec. corner

80.44 The corner to Sec. 26 27 34 and 35
Land broken Soil sandy and 3rd rate

North between Sec. 26 and 27
Variation 12° 15' East

4.35 A branch 5 links wide runs N.W.

40.50 Set a Lime stone 14 in. long 10 in wide 6 in thick for quarter section corner

80.00 Drove a charred stake set a cottonwood

Township 22 North Range 1 East of 1st Principal Meridian

post and raised a mound with bench as per instructions for corner to sections 22 23 26 and 27

Land broken Soil sandy and 3rd rate

East on a random line between sec. 23 and 26

Variation 12° 30' East

40.00 Set a post for temporary quarter sec. corner

80.75 Intersected N and S line 14 links North of the corner to sections 23. 24. 25 and 26 from which corner I run

West on a true line between sec. 23 and 26

Variation 19° 11' East

40.37 Drove a charred stake set a Cottonwood post and raised a mound with bench as per instructions for quarter sec. corner

80.75 The corner to sec. 22 23 26 and 27

Land broken Soil sandy and 3rd rate



North between sec. 22 and 23

Variation 12° 30' East

10.00 Enter bottom bears NE and SW

40.00 Drove a charred stake set a cottonwood post and raised a mound with bench as per instructions for quarter sec corner

80.00 Drove a charred stake set a cottonwood post and raised a mound with bench as per instructions for corner to sec. 14. 15. 22 and 23

Land level Soil good 2nd rate

East on a random line between sec. 14 and 23

Variation 12° 30' East

32.00 Leave bottom bears N and S

40.00 Set a post for temporary quarter sec. corner

80.10 Intersected N and S line 26 links North of the corner to sec. 13. 14. 23 and 24 from which corner I run

West on a true line between sec. 14 and 23

Township 22 North Range 1

Variation 12° 19' East

40.05 Drove a chained stake set a Cottonwood post and raised a mound with trench as per instructions for quarter sec. corner

80.10 The corner to sec. 14 15 22 and 23

Land West half level 2nd rate East half broken and 3rd rate

---

North between Sec. 14 and 15

Variation 12° 30' East

1.00 A creek 25 links wide runs N.E.

25.81 Same creek 40 links wide runs N.W.

29.65 Same creek 40 links wide runs N.E.

37.00 Same creek 40 links wide runs W.

37.50 Enter timber bears N.E. and S.W.

40.00 Drove a chained stake set a Cottonwood post and raised a mound with trench as per instructions for quarter sec. corner from which

A Cottonwood 40 in. diam. bears



East of 6th Principal Meridian

South 20 East

No other tree convenient to mark

43.10 Same creek 54 links wide runs E

45.00 Leave timber bears N.E. and S.W.

1.00 Drove a chained stake set a Cottonwood post and raised a mound with trench as per instructions for corner to sec. 10 11 14 and 15

Land mostly level Soil 2nd rate

Timber Cottonwood Boxalder and Willow

---

East on a random line between Sec. 11 and 14

Variation 12° 00' East

9.00 Enter Cotton bears N and S

40.00 A creek 40 links wide runs N.

Set a post for temporary quarter sec. corner

52.57 A Stream 20 links wide runs N.W.

80.00 Intersected N and S line 22 links North of the corner to sec. 11 12 13 and 14 from which corner Iron

Township 22 North Range 1 East of 6th Principal Meridian

West on a true line between Sec 10 and 15
Variation 11°51' East

4004 The point for quarter section corner falling in creek. I drive a charred stake set a cottonwood post and raise a mound with bench as per instructions for witness quarter sec. corner 30 links West of the point for corner falling in creek

8000 The corner to Sec 10, 11, 14 and 15
Land broken Soil 3rd rate

---

North between Sec. 10 and 11
Variation 12°30' East

4000 Drove a charred stake set a cottonwood post raise a mound with bench as per instructions for quarter Sec corner

4071 An Indian trail bears N E and S W.

8000 Drove a charred stake set a cottonwood post and raised a mound with bench as per instructions for corner to Sec



2, 3, 10 and 11
Land rolling Soil sandy and 3rd Rate

---

East on a random line between Sec 2 and 11
Variation 12°30' East

375 Leave bottom bears N and S

30.00 ap Indian trail bears N E & S W

4000 Set a post for temporary quarter sec. corner

6240 A creek 52 links wide runs N E

7993 Intersected N and S line 26 links North of the corner to Sec 1, 2, 11 and 12 from which corner I run

West on a true line between Sec 2 and 11
Variation 12°19' East

3996 Drove a charred stake set a cottonwood post and raised a mound with bench as per instructions for quarter Sec. corner

7993 The corner to Sec 2, 3, 10 and 11
Land level. Soil 2nd Rate

Township 22 North Range 1

North on a random line between Secs 2 and 3

Variation 12°30' East

40.00 Set a post for temporary quarter sec corner

73.00 Enter bottom bears N.W. and S.E.

80.36 Intersected North boundary of the Township 88 links East of the corner to Secs. 2 and 3 from which corner I run

South on a true line between Secs 2 and 3

Variation 13°00' East

40.36 Drove a charred stake set a cottonwood post and raised a mound with trench as per instructions for quarter sec. corner

80.36 The corner to Secs 2. 3. 10 and 11

Land gently rolling Soil sandy and 2nd rate

August 25th 1858



East of 6th Principal Meridian

North between Secs 33 and 34

Variation 12°30' East

40.00 Drove a charred stake set a cottonwood post and raised a mound with trench as per instructions for quarter sec corner

80.00 Drove a charred stake set a cottonwood post and raised a mound with trench as per instructions for corner to Secs. 27. 28. 33 and 34

Land broken Soil sandy and 3rd rate

---

East on a random line between Secs 27 and 34

Variation 12°30' East

40.00 Set a post for temporary quarter section corner

70.97 A branch 6 links wide runs North

79.90 Intersected N and S line 10 links South of the corner to Secs. 26 27 34 and 35 from which corner I run

West on a true line between Sec. 27 and 34

Variation 12°34' East

39.99 Drove a charred stake set a cottonwood post and raised a mound with bench as per instructions for quarter sec corner

79.90 The corner to Sec 27. 28 33 and 34
Land broken soil 3rd Rate

---

North between sec. 27 and 28

Variation 12°30' East

40.00 Drove a charred stake set a cottonwood post and raised a mound with bench as per instructions for quarter sec corner

80.00 Drove a charred stake set a cottonwood post and raised a mound with bench as per instructions for corner to sec. 21. 22. 27 and 28
Land broken soil sandy and 3rd Rate

---

East on a random line between Sec. 22 & 27

Variation 12°30' East

30.25 A Branch 6 links wide runs N

40.00 Set a post for temporary quarter sec corner

61.00 Enter timber bears N and S

62.10 A Branch 7 links wide runs N.

63.50 Leave timber bears N and S

71.50 A branch 5 links wide runs N.W.

79.77 Intersected N and S line 11 links South of the corner to sec 22 23 26 and 27 from which corner I run

West on a true line between Sec. 22 and 27

Variation 12°35' East

39.88 Drove a charred stake set a cottonwood post and raised a mound with bench as per instructions for quarter sec. corner

79.77 The corner to Sec. 21. 22. 27 and 28
Land broken Soil sandy and 3rd rate
Timber Elm and Cottonwood

Township 22 North Range 1

North between Sec. 21 and 22
Variation 12°30' East

2500 Enter bottom bears N E and S W
26.30 A creek 35 links wide runs E
4000 Drove a chained stake set a cottonwood post and raised a mound with trench as per instructions for quarter sec corner
5105 Same creek 38 links wide runs N.W.
57.80 Same creek 38 links wide runs East
73.00 Leave bottom bears N E and S W.
8000 Drove a chained stake set a cottonwood post and raised a mound with trench as per instructions for corner to Sec 15 16 21 and 22
Land gently rolling Soil 2nd rate

---

East on a random line between Sec 15 and 22
Variation 12°30' East
700 Enter bottom bears N. E and S. W.



East of 6th Principal Meridian

4000 Set a post for temporary quarter section corner
6844 A creek 38 links low banks and muddy bottom runs N
79.89 Intersected N and S line 64 links South of the corner to Sec 14 15 22 and 23 from which corner I run West on a true line between Sec 15 and 22
Variation 12°57' East
39.94 Drove a chained stake set a Cottonwood post and raised a mound with trench as per instructions for quarter Sec. corner
79.89 The corner to Sec. 15 16 21 and 22
Land level bottom Soil 2nd rate

---

North between Sec. 15 and 16
Variation 12°39' East
4000 Drove a chained stake set a Cottonwood post and raised a mound with trench as per instructions for quarter Sec corner

Township 22 North Range

58.30 An Indian trail bears N E and S.W.
80.00 Drove a charred stake set a cottonwood post and raised a mound with trench as per instructions for corner to Sec.s 9 10 15 and 16
Land gently rolling Soil sandy 3rd rate

East on a random line between Sec.s 10 and 15

Variation 12°30' East

29.60 A Trail bears N E and S.W.
40.00 Set a post for temporary quarter sec. corner
79.00 Intersected N and S line 30 links South of the corner to Sec.s 10 11 14 and 15 from which corner I run
West on a true line between Sec.s 10 and 15.

Variation 12°43' East

39.54 Drove a charred stake set a cottonwood post and raised a mound with trench as per instructions for quarter sec. corner



1 East of 6th Principal Meridian

79.00 The corner to Sec.s 9 10 15 and 16
Land gently rolling Soil sandy and 3rd rate

North between Sec.s 9 and 10

Variation 12°30' East

40.00 Drove a charred stake set a cottonwood post and raised a mound with trench as per instructions for quarter sec corner
80.00 Drove a charred stake set a cottonwood post and raised a mound with trench as per instructions for corner to Sec.s 3 4 8 and 9
Land gently rolling Soil 3rd rate

East on a random line between Sec.s 3 and 10

Variation 12°30' East

40.00 Set a Post for temporary quarter sec. corner
79.62 Intersected N and S. line 17 links North of the corner to Sec.s 2 3 10 and 11 from which corner I run

Township 22 North Range

West on a true line between Secs. 3 and 10
Variation 12°23' East

39.81 Drove a chaned stake set a cottonwood post and raised a mound with trench as per instructions for quarter sec. corner

79.62 The corner to Secs. 3 4 9 and 10
Land gently rolling. Soil 3rd rate

North on a random line between Sections 3 and 4
Variation 12°30 East

4.00 Set a post for temporary quarter sec. corner

80.36 Intersected North boundary of the Township 160 links East of the corner to Secs 3 and 4 from which corner I run

South on a true line between Secs. 3 and 4
Variation 13°38' East

40.36 Drove a chaned stake set a cottonwood





1 East of 6th Principal Meridian

post and raised a mound with trench as per instructions for quarter section corner

80.36 The corner to Secs 3 4 9 and 10
Land gently rolling. Soil sandy and 3rd rate

× North between Secs 32 and 33
Variation 12°30' East

40.00 Drove a chaned stake set a cottonwood post and raised a mound with trench as per instructions for quarter sec. corner

80.00 Drove a chaned stake set a cottonwood post and raised a mound with trench as per instructions for corner to Secs 28 29 32 and 33
Land broken. Soil 3rd rate

×

East on a random line between Secs 28 and 33
Variation 12°30' East

39.55 A branch 6 links wide runs N
40.00 Set a post for temporary quarter sec corner
79.99 Intersected N and S line 6 links North of the corner to Secs. 27 28 33 and 34 from which corner I run West on a true line between Secs. 28 and 33
Variation 12°27' East
39.99 Drove a chared stake set a Cottonwood post and raised a mound with trench as per instructions for quarter sec corner
79.99 The corner to Secs 28 29 32 and 33
Land broken. Soil 3rd Rate

---

North between Secs 28 and 29.
Variation 12°30' East
11.00 A Drain washes N.E.
40.00 Drove a chared stake set a Cottonwood post and raised a mound with bench as per instructions for quarter sec corner

40.50 Enter bottom bears S.E. and N.W.
41.35 A Branch 4 links wide runs N.E.
80.00 Drove a chared stake set a Cottonwood post and raised a mound with trench as per instructions for corner to sections 20 21 28 and 29
Land rolling Soil sandy and 3rd rate

---

East on a random line between Secs 21 and 28
Variation 12°30' East
40.00 Set a post for temporary quarter sec corner
74.60 Leave bottom bears N.E. and S.W.
79.80. Intersected N and S line 37 links North of the corner to Secs. 21 22 27 and 28 from which corner I run West on a true line between Secs 21 and 28
Variation 12°14' East

Township 22 North Range

| | |
|---|---|
| 39.90 | Drove a chained stake set a bottomwood post and raised a mound with trench as per instructions for quarter sec corner |
| 79.80 | The corner to Secs 20 21 28 and 29 |
| | Land level Soil 2nd rate |
| | North between Secs. 20 and 21 |
| | Variation 12° 30' East |
| 38.60 | A Creek 60 links wide low banks and gentle current runs S.E. |
| 40.00 | Drove a chained stake set a bottomwood post and raised a mound with trench as per instructions for quarter sec. corner |
| 44.00 | Leave bottom bears N E and S W. |
| 56.40 | A Trail bears N E and S W. |
| 80.00 | Drove a chained stake set a bottomwood post and raised a mound with trench as per instructions for corner to Secs 16 17 20 and 21 |



1 East of the 2d Principal Meridian

| | |
|---|---|
| | Land broken Soil 3rd Rate |
| | East on a random line between Secs 16 and 21 |
| | Variation 12° 30' East |
| 26.73 | A trail bears N E and S W |
| 40.00 | Set a post for temporary quarter sec corner |
| 79.90 | Intersected N and S line 10 links North of the corner to Secs 15 16 21 and 22 from which corner I run |
| | West on a true line between Secs 16 and 21 |
| | Variation 12° 26' East |
| 39.99 | Drove a chained stake set a bottomwood post and raised a mound with trench as per instructions for quarter sec. corner |
| 79.98 | The corner to Secs 16. 17. 20 and 21 |
| | Land gently rolling Soil sandy and 3 rate |

Township 22 North Range

North between Secs. 16 and 17
Variation 12°30' East

40.00 Drove a charred stake set a Cottonwood post and raised a mound with trench as per instructions for quarter sec corner

80.00 Drove a charred stake set a Cottonwood post and raised a mound with trench as per instructions for corner to Secs. 8.9 16 and 17

Land gently rolling Soil 3rd rate

---

East on a random line between Secs 9 and 16
Variation 12°30' East

40.00 Set a post for temporary quarter sec corner

79.95 Intersected N and S line 82 links North of the corner to Secs. 9 10 15 and 16 from which corner I run

West on a true line between Secs 9 and 16
Variation 11°55' East



1 East of 6th Principal Meridian

39.97 Drove a charred stake set a Cottonwood post and raised a mound with trench as per instructions for quar. sec. corner

79.95 The corner to Secs. 8.9 16 and 17

Land gently rolling. Soil 3rd rate

---

North between Secs. 8 and 9
Variation 12°30' East

40.00 Drove a charred stake, set a cottonwood post and raised a mound with trench as per instructions for quarter sec corner

80.00 Drove a charred stake set a cottonwood post and raised a mound with trench as per instructions for corner to Secs. 4 5 8 and 9

Land gently rolling Soil 3rd rate

---

East on a random line between Secs 4 and 9
Variation 12°30 East

Township 22 North Range

40.00 Set a post for temporary quarter sec. corner
80.25 Intersected N and S line 52 links
North of the corner to Secs. 3.4.9 and 10.
from which corner I run
West on a true line between Secs 4 and 9
Variation 12°08 East
40.12 Drove a charred stake set a cottonwood
post and raised a mound with trench
as per instructions for quarter sec.
corner.
80.25 The corner to secs. 4 5 8 and 9
Land gently rolling Soil 2nd Rate

North on a random line between
Sections 4 and 5
Variation 12°30' East
4000 Set a post for temporary quarter
sec. corner
8010 Intersected North boundary of the
Township 90 links East of the corner



1 East of 6th Principal Meridian

to Secs 4 and 5 from which corner
I run
South on a true line between Secs 4 and 5
Variation 13°09 East
4010 Drove a charred stake set a Cottonwood
post and raised a mound with trench
as per instructions for quarter Sec. corner
8010 The corner to Secs 4.5 8 and 9
Land gently rolling Soil 3rd Rate
August 26th 1858

× North between Secs 31 and 32
Variation 12°30' East
4000 Drove a charred stake set a Cottonwood
post and raised a mound with trench
as per instructions for quarter sec corner
69.00 Enter bottom bears N N E and S S. W.
8000 Drove a charred stake set a cottonwood
post and raised a mound with trench as
per instructions for corner to Secs 29.30

Township 22 North Range 1 East of the Principal Meridian

31 and 32
Land broken Soil 2nd Rate

East on a random line between Secs. 29 and 32
Variation 12° 30' East
7.00 Leave bottom bears N N E and S S W
16.25 A Drain high banks runs N
40.00 Set a post for temporary quarter sec. corner
79.60 Intersected N and S line 40 links North of the corner to secs 28 29 32 and 33 from which corner I run
West on a true line between Secs 29 and 32
Variation 12° 13' East
39.80 Drove a chained stake set a cottonwood post and raised a mound with trench as per instructions for quarter Sec corner
+ 79.60 The corner to Secs 29 30 31 and 32
Land broken Soil 3rd rate



West on a random line between Secs 30 and 31
Variation 12° 30' East
21.00 A Creek 50 links wide low banks gentle current runs N N E
40.00 Set a post for temporary quarter section corner
80.32 Intersected West boundary of the Township 56 links North of the corner to Secs. 30 and 31 from which corner I run
East on a true line between Secs 30 and 31
Variation 12° 32' East
40.32 Drove a chained stake set a Willow post and raised a mound with trench as per instructions for quarter Sec corner
80.32 The corner to Secs 29. 30 31 and 32
Land broken bottom Soil 2nd rate

× North between Secs 29 and 30

Variation 12°30 East

3301 A Creek 52 links wide low banks and muddy bottom runs N.N.E

3730 Same Creek 50 links wide runs N.N.W.

4000 Drove a chamed stake set a Cottonwood post and raised a mound with bench as per instructions for quarter Sec. corner

4435 Same creek 50 links wide runs N.N.E

5585 Same creek 60 links wide runs S.W.

7990 Same creek 60 links wide runs N.N.E

8000 The point for corner falling in Creek I drove a chamed stake set a Cottonwood post and raise a mound with bench as per instructions for witness corner to sec. 19 20 29 and 30 100 links South of the point of the corner falling in creek Land level bottom Soil 2nd Rate

East on a random line between Secs



20 and 29

Variation 12°30 East

0038 Leave creek runs N.E

4000 Set a post for temporary quarter Sec corner

7795 A Branch 4 links wide runs N.N.E

7990 Intersected N and S line 44 links North of the corner to Secs 20 21 28 and 29 from which corner I run West on a true line between Secs 20 and 29

Variation 12°19 East

3999 Drove a chamed stake set a Cottonwood post and raised a mound with bench as per instructions for quarter sec. corner

7998 The corner to Secs 19 20 29 and 30 Land broken Soil 3rd Rate

West on a random line between Secs 19 and 30

Variation 12°30' East

# Township 22 North

0054 Leave creek runs N N E
1625 An Indian hail bears N E and SW.
4000 Set a post for temporary quarter sec corner
7930 Intersected West boundary of the Township 30 links North of the corner to secs 19 and 30 from which corner I run
East on a true line between Secs. 19 and 30
Variation 12°43' East
3930 Drove a charred stake set a Cottonwood post and raised a mound with trench as per instructions for quarter sec. corner
7930 The corner to secs 19. 20 29 and 30
Land broken Soil 3rd rate

---

North between Secs 19 and 20
Variation 12°30 East
0070 Leave creek runs N N E
7.00 Leave bottom bears N E and SW
1425 An Indian hail bears N E and SW.
2260 A branch 10 links wide runs S E



# Range 1 East of 6th Principal Meridian

2290 A hail bears E and W.
4000 Drove a charred stake set a cottonwood post and raised a mound with trench as per instructions for quarter sec corner
8000 Drove a charred stake set a Cottonwood post and raised a mound with trench as per instructions for corner to secs 17 18 19 and 20
× Land gently rolling Soil 3rd rate

---

East on a random line between Secs 17 and 20
Variation 12°30 East
4000 Set a post for temporary quarter sec corner
0058 Intersected N and S line 72 links North of the corner to sections 16 17 20 and 21 from which corner I run West on a true line between Secs 17 and 20

Township 22 North Range 1

Variation 11°59' East

4029 Drove a charred stake set a cottonwood post and raised a mound with bench as per instructions for quarter sec. corner

4058 The corner to Secs 17. 18 19 and 20
Land gently rolling Soil 3rd Rate

---

West on a random line between Secs 18 and 19

Variation 12°30' East

4000 Set a post for temporary quarter sec corner

7050 Intersect West boundary of the Township 8 links North of the corner to Secs 18 and 19 from which corner I run East on a true line between Secs 18 and 19

Variation 12°33' East

3850 Drove a charred stake set a cottonwood post and raised a mound with bench



East of 6th Principal Meridian

as per instructions for quarter sec. corner

7950 The corner to Secs 17. 18 19 and 20
Land gently rolling. Soil 3rd rate

---

North between Secs. 17 and 18

Variation 12°30' East

4000 Drove a charred stake set a cottonwood post and raised a mound with bench as per instructions for quarter sec corner

8000 Drove a charred stake set a cottonwood post and raised a mound with bench as per instructions for corner to secs 7. 8 17 and 18
Land gently rolling Soil 3rd rate

---

East on a random line between Secs 8 and 17

Variation 12°30' East

4000 Set a post for temporary quarter section corner

Township 22 North

8052 Intersected N and S line 67 links North of the corner to sections 8 9 16 and 17 from which corner I run

West on a true line between Secs. 8 and 17

Variation 12°01' East

4026 Drove a charred stake set a cottonwood post and raised a mound with trench as per instructions for quarter sec corner

8052 The corner to secs. 7. 8 17 and 18

Land rolling Soil 3rd Rate

---

West on a random line between Secs 7 and 18

Variation 12°30' East

4000 Set a post for temporary quarter sec. corner

7820 Intersected West boundary of the Township 5 links South of the corner to secs 7 and 18 from which corner I run



Range 1 East of 6th Principal Meridian

East on a true line between Secs 7 and 18

Variation 12°28' East

3820 Drove a charred stake set a cottonwood post and raised a mound with trench as per instructions for quarter sec corner

7820 The corner to sections 7. 8 17 and 18

Land gently rolling Soil 3rd rate

---

North between Secs. 7 and 8

Variation 12°30' East

4000 Drove a charred stake set a Cottonwood post and raised a mound with trench as per instructions for quarter sec corner

8000 Drove a charred stake set a Cottonwood post and raised a mound with trench as per instructions for corner to sections 5 6 7 and 8

Land gently rolling Soil 3rd rate

East on a random line between Secs 5 and 8

Variation 12°30' East

40.00 Set a post for temporary quarter sec. corner

79.72 Intersected N and S line 64 links North of the corner to sections 4 & 5 8 and 9 from which corner I run West on a true line between secs 5 and 8

Variation 12°02' East

39.86 Drove a charred stake set a cottonwood post and raised a mound with bench as per instructions for quarter sec corner

79.72 The corner to Secs 5. 6. 7 and 8
Land gently rolling Soil 3rd rate

---

West on a random line between Secs 6 and 7

Variation 12°30 East



40.00 Set a post for temporary quarter section corner

78.44 Intersected West boundary of the Township 45 links North of the corner to sections 6 and 7 from which corner I run

East on a true line between Secs 6 and 7

Variation 12°49' East

38.44 Drove a charred stake set a cottonwood post and raised a mound with bench as per instructions for quarter sec corner

78.44 The corner to secs 5. 6 7 and 8
Land gently rolling Soil 3rd rate

---

North on a random line between secs 5 and 6

Variation 12°30' East

40.00 Set a post for temporary quarter sec corner

Township 22 North Range 1 East of 6th Principal Meridian



79.44 Intersected North boundary of the Township 158 links East of the corner to sections 5 and 6 from which corner I run
South on a true line between Secs 5 and 6
Variation 13°37 East

39.44 Drove a charred stake set a Cottonwood post and raised a mound with trench as per instructions for quarter sec corner

79.44 The corner to Secs 5. 6 7 and 8
Land gently rolling. Soil 3rd Rate
August 27th 1858

General Description

The upland portions of this Township are of a very broken character the soil sandy and poor - there is some gently rolling prairie of a 2nd rate quality in the Western portion of the Township It is well watered by a creek running through the north portion - It contains a small quantity of timber consisting of Willows Cottonwood and Boxalder

List of Names

A List of the names of the individuals employed to assist in running measuring or marking the lines and corners described in the foregoing Field Notes of Township No 22 North of the base line of Range No 1 East of the 6th Principal Meridian showing the respective capacities in which they acted

James Hollingsworth } Chainman

| | |
|---|---|
| James Brumsey | Chainman |
| Jason Hollingsworth | Axeman |
| George Wiegle | Axeman |
| Loron Case | Flagman |
| Jacob Schell | Chainman |
| Joseph Wood | Chainman |
| James H Argyle | Axeman |
| Andrew Mathis | Axeman |
| Israel B Ward | Flagman |
| Felix G Herbert | Compassman |



4 Ratted (No. 2)

T 23 N
R 1 E



Sept 6
" 13

Rec'd corrections [illegible]
Copied C. B. Ramsdell
Comp. Gaines & Ramsdell

Field Notes
of the
Subdivision Lines
of Township No 23 North
of Range No. 1
East of the 6th Principal Meridian
In Nebraska Territory-
Surveyed by
Mason Lorrench,
Deputy Surveyor-
Under his Contract No: 238,
Bearing date the 2nd day of
July A. D. 1858-

Subdivision Commenced,
8th September, 1858.
Subdivision Completed,
13th September, 1858.

Township No. 23 North of Range No. 1

chains.

Names and Duties
of Assistants.

— " —

Joseph Wood
Israel B. Ward } Chainmen
Brayton C. Stare
J. St. Argyle } Axemen
Felix G. Herbert,
Compassman



Township 23 N. Range 1, E. 6th P.M.



East of the 6th Principal Meridian

Chains. To determine the proper adjustment of my compass for subdividing this Township, I commence at the corner to Townships 22 and 23 North and Ranges 1 and 2 East of the 6th Principal Meridian, and run North on a Blank line along the East Boundary of Section 36 - Variation, 12° 30' East -

39.96 To a point 9 links West of Quarter Section corner -

79.80 To a point 20 links West of corner to Sections 25 and 36 -

To retrace this line or run parallel thereto, my compass must be adjusted to a Variation of 12° 21' East -

Township No. 23 North of Range No. 1

chains.

Subdivision Commenced, -
8th September, 1858 -
From the Corner to Sections
1, 2, 35 and 36 on the South
Boundary of Township, & run
North between Sections 35 and 36.
Variation 12°21' East -

23.85 To Right Bank of Elkhorn river.
To ascertain the distance across
the River, & cause a flag to
be placed on line on opposite
bank - then run a base
West 179 links to a point
where my compass bore on
flag N. 45° E. giving the
distance across on line
179 links - Runs N. E

X 25.64 Leave Left bank of Elkhorn River
Bears E ~~and N.~~

26.64 Enter Timber - Bears S.E. and N.W.



East of the 6th Principal Meridian

chains.

29.00 Leave Timber and Enter Bottom -
Bears E. and N. -

34.95 To Left Bank of Elkhorn river -
bearing from N. and running S.W.
To ascertain the distance across
Bend of river & run East 100
links, thence North 505 links
to a point 100 links East of
the point for Quarter Section
Corner -

The point for Quarter Section
Corner falling in river & drive
charred Stake and set post
in Mound as per Instructions
100 links East of true point,
for Witness to Quarter Section
Corner -

From this Witness Corner & con-
tinued North on Offset ???
links thence West 100 links

Township No. 23 North of Range No. 1 East of the 6th Principal Meridian

chains.

To a point on left bank of River.-

42.22 Leave left bank of river- Bears ~~N.W. and~~ S.E.-

80.00 Drove charred Stake and set post in Mound as per Instructions, for Corner to Sections 25, 26, 35 and 36.-

Land,- Level Bottom- Soil 2nd Rate

Timber,- Cottonwood and Willow-

Undergrowth,- Plum, Willow and Grape.-

---

East on a Random line between Sections 25 and 36- Variation, 12° 21' East-

40.00 Set a Stake for Temporary Quarter Section Corner

68.00 Leave prairie Bottom and Enter Timber- Bears N. and S.-

69.30 To left bank of Elkhorn river- Ascertained by measurement



chains.

The width of Elkhorn river to be 4.12 links ~~[illegible]~~- Runs N.E.-

73.42 Leave Right Bank of river- Bears N.E. ~~and S.W.~~

79.63 Intersected East Boundary of Township 41 links South of Corner to Sections 25 and 36- from which Corner a run West on a True line between Sections 25 and 36- Variation, 12° 39' East-

39.81 Drove charred Stake and set post in Mound as per Instructions for Quarter Section Corner.

79.63 The Corner to Sections 25, 26, 35 and 36-

Land,- Level Bottom- Soil 2nd Rate-

Timber,- Cottonwood and Willow-

Undergrowth,- Same and Vines-

Township No. 23 North of Range No. 1 East of the 6th Principal Meridian

Chains.

North between Sections 25 and 26.
Variation, 12°30' East.

40.00 Drove charred Stake and set post in Mound as per Instructions for Quarter Section Corner.

80.00 Drove charred Stake and set post in Mound as per Instructions for Corner to Sections 23, 24, 25 and 26.

Land,- Level Bottom.
Soil,- 2nd Rate.

---

East on a Random line between Sections 24 and 25.
Variation, 12°30' East.

40.00 Set a Stake for Temporary Quarter Section Corner.

53.40 A Creek - 8 links wide - Runs South

53.55 Leave Bottom and ascend Upland Bears N.W. and S.E.

79.62 Intersected East Boundary of



Chains.

Township 28 links South of Corner to Sections 24 and 25. from which Corner I run West on a True line between Sections 24 and 25.
Variation, 12°42' East

39.83 Drove charred Stake and set post in Mound as per Instructions for Quarter Section Corner.

79.62 The Corner to Sections 23, 24, 25 and 26.

Land,- First 53.55 chns. Level Bottom. Soil 1st Rate - Balance, Gently Rolling - 2nd Rate.

---

North between Sections 23 and 24.
Variation, 12°30' East.

40.00 Drove charred Stake and set post in Mound as per Instructions for Quarter Section Corner.

57.00 Leave Bottom and ascend Upland

Township No. 23 North of Range No. 1 East of the 6th Principal Meridian

| chains. | |
|---|---|
| | Bears E. and W. |
| 80.00 | Trovelharred Stake and Set post in Mound as per Instructions for Corner To Sections 13, 14, 23 and 24 - |
| | Land, - First 57 chains Level Bottom Soil 1st Rate - Balance, Gently rolling - Soil 2nd Rate - |
| | East on a Random line between Sections 13 and 24 - Variation, 12° 30' East |
| 37.30 | A Branch - 6 links wide - Runs S. - |
| 40.00 | Set a Stake for Temporary Quarter Section Corner - |
| 79.60 | Intersected East Boundary of Township 40 links North of Corner To Sections 13 and 24 from which Corner I run |
| | West on a True line |



| chains | |
|---|---|
| | between Sections 13 and 24 - Variation, 12° 13' East |
| 39.80 | Trovelharred Stake and Set post in Mound as per Instructions for Quarter Section Corner - |
| 79.60 | The Corner To Sections 13, 14, 23 and 24 - |
| | Land, - Broken prairie - |
| | Soil, - 3rd Rate - |
| | North between Sections 13 and 14 - Variation, 12° 30' East |
| 40.00 | Trovelharred Stake and Set post in Mound as per Instructions for Quarter Section Corner - |
| 80.00 | Trovelharred Stake and Set post in Mound as per Instructions for Corner To Sections 11, 12, 13 and 14 - |
| | Land, - Rolling prairie - |
| | Soil, - 3rd Rate - |

Township No. 23 North of Range No. 1 East of the 6th Principal Meridian

chains.

East on a Random line
between Sections 12 and 13 -
Variation, 12° 30' East -

24.73 A Branch - 7 links wide - Runs S. -

40.00 Set a Stake for Temporary
Quarter Section Corner -

79.83 Intersected East Boundary of
Township 43 links North
of Corner to Sections 12 and 13.
— From which Corner I run
West on a True line
between Sections 12 and 13 -
Variation, 12° 12' East -

39.91 Drove Charred Stake and Set
post in Mound as per Instructions for Quarter Section Corner.

79.83 The Corner to Sections 11, 12, 13 and 14 -
Land, - Broken prairie -
Soil, - 3rd Rate -



chains.

North between Sections 11 and 12 -
Variation, 12° 30' East -

40.00 Drove Charred Stake and Set
post in Mound as per Instructions
for Quarter Section Corner -

67.20 A Brook - 6 links wide - Runs S.E. -

80.00 Drove Charred Stake and Set
post in Mound as per Instructions
for Corner to Sections 1, 2, 11 and 12.
Land, - Broken prairie -
Soil, - 3rd Rate -

---

East on a Random line
between Sections 1 and 12
Variation, 12° 30' East -

1.28 A Branch - 5 links wide - Runs S.E.

40.00 Set a Stake for Temporary
Quarter Section Corner -

80.47 Intersected East Boundary
of Township 27 links North

Township No. 23 North of Range No. 1 East of the 6th Principal Meridian

chains.

of corner to Sections 1 and 12
from which corner I run
West on a True line
between Sections 1 and 12.
Variation 12°18' East.

40.23 Drove charred Stake and set post in Mound as per Instructions for Quarter Section corner.

80.47 The corner to Sections 1, 2, 11 and 12.
Land, - Broken prairie.
Soil, - 2nd Rate.

---

North on a Random line
between Sections 1 and 2
Variation, 12°30' East.

10.24 A Branch - 6 links wide - Runs S.E.
18.10 Same Branch - 9 links wide - Runs S.W.
22.30 Same Branch - 4 links wide - Runs S.E.
40.00 Set a Stake for Temporary



chains.

Quarter Section corner.

39.74 Intersected North Boundary of Township 67 links West of corner to Sections 1 and 2.
from which corner I run
South on a True line
between Sections 1 and 2.
Variation, 12°1' East.

39.74 Drove charred Stake and set post in Mound as per Instructions for Quarter Section corner.

79.74 The corner to Sections 1, 2, 11 and 12.
Land, - Rolling prairie.
Soil, - 2nd Rate.
8th September 1858.

---

North between Sections 34 and 35.
Variation, 12°30' East.

40.00 Drove charred Stake and set post in Mound as per Instructions for

Township No. 23 North of Range No. 1 East of the 6th Principal Meridian

chains.

Quarter Section Corner.

40.50 To Swamp - Bears S. E and N. W. -

53.68 Leave Swamp - Bears N. E. and S. W.

80.00 Drove charred Stake and set post in Mound as per Instructions for corner To Sections 26, 27, 34 and 35 -

Sand, - Mostly Level prairie -

Soil, - 2nd Rate -

East on a Random line between Sections 26 and 35 -

~~Variation~~, 12°30' East -

40.00 Set a Stake for Temporary Quarter Section corner -

65.56 To Right bank of Elkhorn river - To Ascertain The distance across Elkhorn river - I cause a flag To be set on left bank of The river and in The line between Sections



chains.

26 and 35. Grow The Station on The Right bank of The river - at 65.56 chains I run South 129 links To a point from which The flag on the left bank bears N. 45° E. which gives for The distance across The river on The line 129 links - Course of River S. -

66.85 Leave Left Bank of Elkhorn River - Bears ~~N. and~~ S.

67.90 Enter Timber Bears N. and S.

72.00 Leave Timber and Enter Bottom Prairie Bears S. and N.

79.87 Intersected North and South line 49 links South of Corner To Sections 25, 26, 35 and 36 - from which Corner I run West on a True line

Township No. 23 North of Range No. 1 East of the 6th Principal Meridian

Chains.

between Sections 26 and 35.
Variation, 12°50' East.

39.93 Drove charred Stake and Set post, in Mound as per Instructions for Quarter Section corner.

79.87 The corner to Sections 26, 27, 34 and 35.
Land, - Level Bottom - Soil 2nd Rate.
Timber, - Cottonwood and Willow.
Undergrowth, - Same and Vines.

North between Sections 26 and 27.
Variation, 12°30' East.

32.22 To Right bank of Elkhorn river.
Ascertained by measurement the width of Elkhorn river to be 252 links - Runs S.E.

34.74 Leave Left bank of Elkhorn river - Bears N.W. and S.E.

35.30 Leave Bottom prairie and Enter Timber - Bears N.W. and S.E.



Chains.

40.00 Set a post for Quarter Section corner from which
A Cottonwood 38 in. in diam. bears S. 56° W. 45 lks dist.
A Cottonwood 28 in. in diam. bears S. 95° E. 70 lks. dist.

58.21 To Left Bank of Elkhorn river
The water not being too deep for measurement I ran up the river 21.79 chains to true point, thence East 110 links to a point on Left bank of River, where I drive charred Stake set post in Mound as per Instructions for Witness corner to Sections 22, 23, 26 and 27 - from which a
Cottonwood 8 in. in diam. Bears N. 71 W. - 24 lks. dist.

Township No. 23 North of Range No. 1

Chains.

A. Willow 5 in. in Diam.
Bears S. 12° W. 32 lks. dist.
Land, - Level prairie -
Soil, - 2nd Rate -
Timber, - Cottonwood and Willow.
Undergrowth, - Willow, plum and Grape.

East on a Random line between Sections 23 and 26.
Variation, 12° 30' East.

1.00 Leave left bank of River - Bears N. and S.
1.37 Leave Timber on bank - Bears N and S.
40.00 Set a Stake for Temporary Quarter Section Corner -
80.23 Intersected North and South line 12 links South of Corner to Sections 23, 24, 25 and 26 from which Corner I run West on a True line



East of the 6th Principal Meridian

Chains.

between Sections 23 and 26.
Variation, 12° 35' East.

40.11 Drove charred Stake and Set post in Mound as per Instructions for Quarter Section Corner.
80.23 The Corner to Sections 22, 23, 26 and 27.
Land, - Level Bottom
Soil, - 2nd Rate -
Timber, - Cottonwood -
Undergrowth, - Same and Willow. -

North between Sections 22 and 23.
Variation, 12° 30' East.

From the Witness Corner on left Bank of River I run North 4.60 links - Thence West 100 links to a point on left Bank of River, thence North on line between Sections 22 and 23.

Township No. 23 North of Range No. 1 East of the 6th Principal Meridian

chains.

4.60 Leave Left Bank of River
Bears ~~S.W.~~ S.E. and S.

40.00 Drove charred Stake and Set post
in Mound as per Instructions
for Quarter Section Corner.

78.00 Leave River Bottom and ascend
Upland - Bears S.E. and N.W. -

80.00 Drove charred Stake and Set post
in Mound as per Instructions
for Corner To Sections 14, 15,
22 and 23 -

Sand, - Level Bottom -
Soil, - 3rd Rate -

East on a Random line
between Sections 14 and 23.
Variation, 12° 30' East.

40.00 Set a Stake for Temporary
Quarter Section Corner -

80.50 Intersected North and South



chains

line 15 links South of
Corner To Sections 13, 14,
23 and 24 -
from which Corner I run
West on a True line
between Sections 14 and 23
Variation, 12° 36' East.

40.25 Drove charred Stake and Set
post in Mound as per
Instructions for
Quarter Section Corner,

80.50 The Corner To Sections 14, 15,
22 and 23 -

Sand, - Broken Prairie -
Soil, - 3rd Rate -

North between Sections 14 and 15.
Variation, 12° 15' East.

40.00 Drove charred Stake and
Set post in Mound

Township No. 23 North of Range No. 1 East of the 6th Principal Meridian

chains.

as per Instructions for
Quarter Section Corner
41.50 A Branch - 6 links wide - Runs S.W.
80.00 Drove charred Stake and Set
post in Mound as per
Instructions for Corner to
Sections 10, 11, 14 and 15 -
Land, - Broken prairie -
Soil, - Sandy, - 3rd Rate -

---

East on a Random line
between Sections 11 and 14 -
Variation 12° 30' East -
34.80 A Branch - 4 links wide - Runs S.
40.00 Set a Stake for Temporary
Quarter Section Corner -
65.34 A Branch - 6 links wide - Runs S.W.
80.10 Intersected North and South
line 10 links South of Corner
to Sections 13, 14, 11 and 12 -



chains.

from which Corner I run
West on a True line
between Sections 11 and 14
Variation, 12° 34' East -
40.05 Drove charred Stake and
Set post in Mound as
per Instructions for
Quarter Section Corner.
80.10 The Corner to Sections 10, 11,
14 and 15 -
Land, - Broken prairie -
Soil, - Sandy 3rd Rate -

---

North between Sections 10 and 11 -
Variation 12° 30' East -
40.00 Drove charred Stake and
Set post in Mound as
per Instructions for
Quarter Section Corner.
80.00 Drove charred Stake and

Township No. 23 North of Range No. 1

chains.

Set post in Mound
as per Instructions for
corner to Sections
2, 3, 10 and 11-
Land,- Broken prairie-
Soil,- Sandy- 3rd Rate-

East on a Random line
between Sections 2 and 11-
Variation, 12° 30' East-

40.00 Set a Stake for Temporary
Quarter Section corner-

79.95 Intersected North and South
line 15 links North of corner
to Sections 1, 2, 11 and 12-
from which corner Iron
West on a True line
between Sections 2 and 11-
Variation 12° 24' East-

39.97 Drove charred Stake and



East of the 6th Principal Meridian.

chains.

Set post in Mound as per Instructions
for Quarter Section corner-

79.95 Che corner to Sections 2, 3, 10 and 11-
Land,- Broken prairie.- Soil,- 3rd Rate.-

North on a Random line
between Sections 2 and 3-
Variation 12° 30' East-

40.00 Set a Stake for temporary Quarter Section corner.

79.95 Intersected North Boundary of Township 20
links West of corner to Sections 2 and 3-
from which corner Iron
South on a True line
between Sections 2 and 3-
Variation 12° 21' East-

39.95- Drove charred Stake and Set post in
Mound as per Instructions
for Quarter Section corner-

79.95 Che corner to Sections 2, 3, 10 and 11-
Land Broken prairie.- Soil, 3rd Rate-

Township No. 23 North of Range No. 1 East of the 6th Principal Meridian.

9th September, 1858.

North between Sections 33 and 34.
Variation, 12° 30' East.

40.00 Drove charred Stake and set post in Mound as per Instructions for Quarter Section corner.

41.00 Leave Upland and Enter Bottom. Bears N.W. and S.E.

56.72 A Marsh - Bears S.E. and N.W.

74.00 Leave Marsh - Bears E. and W.

80.00 Drove charred Stake and set post in Mound as per Instructions for corner to Sections 27, 28, 33 and 34.

Land, - 1st half Mile Gently rolling Soil, - 2nd Rate - Balance Mostly Marsh.



Chains.

East on a Random line between Sections 27 and 34.
Variation, 12° 30' East.

8.00 Enter Marsh - Bears S.W. and N.E.

13.00 Leave Marsh - and enter Level Bottom - Bears N. and S.W.

35.00 Same Marsh - Bears N. and S.

40.00 Set a Stake for Temporary Quarter Section corner.

63.19 Leave Marsh - Bears N. and S. - and Enter Level prairie.

80.32 Intersected North and South line 27 links South of corner to Sections 26, 27, 34 and 35 - from which corner I run

West on a True line between Sections 27 and 34.
Variation, 12° 42' East.

40.16 Drove charred Stake and set post in Mound as per Instructions

Township No. 23 North of Range No. 1

| Chains. | |
|---|---|
| | for Quarter Section Corner. |
| 80.32 | The Corner To Sections 27, 28, 33 and 34 |
| | Land, - Mostly low and wet. |
| | Soil, - 2nd Rate. |
| | North between Sections 27 and 28. |
| | Variation, 12°30' East |
| 2.40 | Enter Marsh - Bears N.E. and S.W. |
| 40.00 | Drove Charred Stake and |
| | Set post in Mound as |
| | per Instructions for |
| | Quarter Section Corner. |
| 64.90 | Leave Marsh - Bears E. and W. |
| 80.00 | Drove Charred Stake and Set |
| | post in Mound as per |
| | Instructions for Corner |
| | To Sections 21, 22, 27 and 28. |
| | Land, - Mostly Low and Marshy |
| | Soil, - 2nd Rate. |



East of The 6th Principal Meridian

| Chains. | |
|---|---|
| | East on a Random line |
| | between Sections 22 and 27. |
| | Variation, 12°30' East. |
| 18.00 | Enter Willow brush and Scattering |
| | Timber - Bears S.E. and N.W. |
| 25.40 | To Right bank of Elkhorn river. |
| | Ascertained by measurement |
| | The width of Elkhorn river |
| | To be 331 links - Runs S.E. |
| 28.71 | Leave Left Bank of Elkhorn |
| | River - Bears S.E. ~~and N.W.~~ |
| 34.00 | Leave Timber - Bears S.E. and N.W. |
| 40.00 | Set a Stake for Temporary |
| | Quarter Section Corner |
| 67.36 | To Left bank of Elkhorn river. |
| | Ascertained by measurement |
| | The width of Elkhorn river |
| | To be 279 lks. Runs N.E. |
| 70.15 | Leave Right Bank of Elkhorn |
| | river - Bears N.E. ~~and S.W.~~ |

Township No. 23 North of Range No. 1

chains.

71.00 Enter Timber - Bears N.E. and S.W.

79.28 To Right Bank of Elkhorn River - Runs S. -

80.47 Intersected North and South line 18 links North of the point for Corner to Sections 22, 23, 26 and 27 falling in the River - from which point I run

West on a True line between Sections 22 and 27 - Variation, 12° 22' East

40.23 Drove charred Stake and Set post in Mound as per Instructions for Quarter Section Corner.

80.47 The Corner to Sections 21, 22, 27 and 28 -

Land, - Level Bottom - Soil, - 2nd Rate - Timber, - bottomwood and Willow



East of the 6th Principal Meridian.

chains

Undergrowth, - Same and Vines -

North between Sections 21 and 22. Variation, 12° 30' East

4.80 To Elkhorn river - Right bank - Runs N.

From this point I Offsett East 100 links - thence North on an offset line 940 links - thence West 100 links to a point on Right bank of Elkhorn river and on the line between Sections 21 and 22 -

14.20 Leave Right Bank of Elkhorn River - Bears N. W and S.E. -

29.74 To Right Bank of Elkhorn river - Ascertained the width of Elkhorn River by measurement to be 219 links - Runs E.

31.93 Leave Left Bank of Elkhorn

Township No. 23 North of Range No. 1

chains.

river - Bears E. ~~and W.~~

40.00 Drove charred Stake and Set post in Mound as per Instructions for Quarter Section corner -

80.00 Drove charred Stake and Set post in Mound as per Instructions for corner To Sections 15, 16, 21 and 22 -

Land, - River Bottom -

Soil, - 2nd Rate -

East on a Random line between Sections 15 and 22 - Variation 12°30' East -

28.50 A Slough - 50 links wide - Bears N.E. and S.W.

40.00 Set a Stake for Temporary Quarter Section corner -



East of The 6th Principal Meridian

chains.

75.00 Leave Bottom and ascend Upland Bears N.W. and S.E. -

80.02 Intersected North and South line 68 links South of corner To Sections 14, 15, 22 and 23 - from which corner I run West on a True line between Sections 15 and 22 - Variation, 12°59' East -

40.01 Drove charred Stake and Set Post in Mound as per Instructions for Quarter Section corner -

80.02 The corner To Sections 15, 16, 21 and 22 -

Land, - Level Bottom -

Soil, - 2nd Rate -

North between Sections 15 and 16 Variation, 12°30' East -

12.50 A Lake - 78 links wide - bears S.E. and N.W.

Township No. 23 North of Range No. 1 East of the 6th Principal Meridian

chains.

40.00 Gravel Charred Stake and Set post in Mound as per Instructions for Quarter Section Corner.

70.00 Leave Bottom and ascend Upland. Bears N. W. and S. E.

80.00 Gravel Charred Stake and Set post in Mound as per Instructions for Corner To Sections 9, 10, 15 and 16.

Land,- First 70 chns. Level Bottom, Soil 1st Rate - Balance Gently Rolling - Soil 2nd Rate.

---

East on a Random line between Sections 10 and 15. Variation, 12° 30' East.

40.00 Set a Stake for Temporary Quarter Section Corner.

79.62 Intersected North and South



chains.

line 17 links North of Corner To Sections 10, 11, 14 and 15. from which Corner I run West on a True line between Sections 10 and 15. Variation, 12° 23' East.

39.83 Gravel Charred Stake and Set post in Mound as per Instructions for Quarter Section Corner.

79.62 The Corner To Sections 9, 10, 15 and 16.

Land,- Level prairie.

Soil,- 2nd Rate.

---

North between Sections 9 and 10. Variation, 12° 30' East.

40.00 Gravel Charred Stake and Set post in Mound as per Instructions for

Township No. 23 North of Range No. 1 East of the 6th Principal Meridian



| chains. | |
|---|---|
| | Quarter Section Corner- |
| 80.00 | Trovel barred Stake and Set post in Mound as per Instructions for Corner To Sections 3, 4, 9 and 10- |
| | Sand,- Broken prairie- |
| | Soil,- 3rd Rate- |
| | East on a Random line between Sections 3 and 10- |
| | Variation, 12°30' East- |
| 40.00 | Set a Stake for Temporary Quarter Section Corner- |
| 79.71 | Intersected North and South line 7 links North of Corner To Sections 2, 3, 10 and 11- from which Corner I run |
| | West on a True line between Sections 3 and 10 |

| chains. | |
|---|---|
| | Variation, 12°27' East- |
| 39.85 | Trovel barred Stake and Set post in Mound as per Instructions for Quarter Section Corner- |
| 79.71 | The Corner To Sections 3, 4, 9 and 10- |
| | Sand,- Broken prairie- |
| | Soil,- 3rd Rate- |
| | North on a Random line between Sections 3 and 4. |
| | Variation, 12°30' East- |
| 40.00 | Set a Stake for Temporary Quarter Section Corner- |
| 79.96 | Intersected North Boundary of Township 20 links East of Corner To Sections 3 and 4- from which Corner I run |
| | South on a True line between Sections 3 and 4- |

Township No. 23 North of Range No. 1 East of the 6th Principal Meridian

chains.

Variation 12° 39' East-

39.96 Drove charred Stake and set post in Mound as per Instructions for Quarter Section Corner-

79.96 The Corner to Sections 3, 4, 9 and 10-

Land,- Gently rolling-

Soil,- 3rd Rate-

10th September, 1858-

---

North between Sections 32 and 33.

Variation, 12° 30' East

40.00 Drove charred Stake and set post in Mound as per Instructions for Quarter Section Corner-

80.00 Drove charred Stake and set post in Mound as per Instructions for Corner to Sections 28, 29, 32 and 33-

Land,- Rolling prairie - Soil,- 3rd Rate

---



chains.

East on a Random line between Sections 28 and 33-

Variation 12° 30' East-

35.00 Enter Swail - Bears N. W. and S. E.

40.00 Set a Stake for Temporary Quarter Section Corner-

62.00 Leave Swail - Bears N. and S.-

80.11 Intersected North and South line 22 links North of Corner to Sections 27, 28, 33 and 34- from which Corner I run

West on a True line between Sections 28 and 33-

Variation, 12° 21' East-

40.05 Drove charred Stake and set post in Mound as per Instructions for Quarter Section Corner-

80.11 The Corner to Sections 28, 29, 32 and 33-

Township No. 23 North of Range No. 1 East of the 6th Principal Meridian,

| Chains. | |
|---|---|
| | Sand,- 1st 62 chains, Mostly Wet and Swampy - Balance, Sand hills - Soil,- Very poor- |
| | North between Sections 28 and 29- Variation, 12° 30' East- |
| 40.00 | Drove charred Stake and Set post in Mound as per Instructions for Quarter Section Corner- |
| 67.00 | Leave Upland and Enter bottom- Bears S.E. and N.W.- |
| 79.10 | To Right bank of Elkhorn River - Runs S.E.- |
| | The True point for Corner falls in River - & Therefore at this point ~~100~~ 90 links South of True point drive charred Stake and Set post in Mound as per |



| Chains. | |
|---|---|
| | Instructions for Witness Corner to Sections 20, 21 28 and 29- on Right bank of River- |
| | Sand,- 1st 6½ chns. Rolling - Soil 3rd Rate - Balance Bottom - Soil, 2nd Rate - |
| | East on a Random line between Sections 21 and 28- Variation, 12° 30' East- |
| 3.13 | From True point for Corner to Sections 20, 21, 28 and 29- Leave Left bank of River - Bears N. W. and S. E.- |
| 24.00 | To Left Bank of Elkhorn river- Ascertained by Measurement, The width of Elkhorn river to be 248 links - Runs N. |
| 29.48 | Leave Right bank of Elkhorn |

Township No. 23 North of Range No. 1 East of the 6th Principal Meridian

| Chains. | |
|---|---|
| | River - Bears N.E. ~~and S.W.~~ |
| 31.00 | Same River on Right Bank. Ascertained the width of Elkhorn River by measurement to be 231 links - Runs S. - |
| 33.31 | Leave Left Bank of Elkhorn River - Bears ~~N. and~~ S. - |
| 40.00 | Set a Stake for Temporary Quarter Section Corner - |
| 56.66 | Left Bank of Elkhorn river. Ascertained by measurement the width of Elkhorn River to be 278 links - Runs N.E. - |
| 57.44 | Leave Right Bank of Elkhorn River - Bears N.E. ~~and S.W.~~ - |
| 80.31 | Intersected North and South line 37 links South of Corner to Sections 21, 22, 27 and 28 - from which Corner I run West on a True line |



| Chains. | |
|---|---|
| | between Sections 21 and 28 - Variation, 12°46' East |
| 40.15 | Drove charred Stake and Set post in Mound as per Instructions for Quarter Section Corner - |
| 80.31 | The Corner to Sections 20, 21, 28 and 29 - Land, - Level Bottom - Soil, - Sandy - 2nd Rate - |

North between Sections 20 and 21 - Variation, 12° 30' East

| | |
|---|---|
| 1.29 | From True point for Corner to Sections 20, 21, 28 and 29 - Leave Left Bank of Elkhorn River - Bears ~~N.~~ East and S.E. - |
| 21.90 | To Left Bank of Elkhorn River - Ascertained by measurement the width of Elkhorn River |

Township No. 23 North of Range No. 1

Chains.

To be 7.70 chains - Runs South -

29.60 Leave Right bank of Elkhorn River - Bears ~~N.E. and~~ S. W. -

40.00 Drove charred Stake and Set post in Mound as per Instructions for Quarter Section Corner -

80.00 Drove charred Stake and Set post in Mound as per Instructions for Corner To Sections 16, 17, 20 and 21 -

Land, - River Bottom -

Soil, - 2nd Rate -

East on a Random line between Sections 16 and 21 - Variation, 12° 30' East -

6.77 To Right Bank of Elkhorn River. Ascertained by Measurement the width of Elkhorn River



East of the 6th Principal Meridian

Chains.

To be 2.41 links - Runs S. -

9.18 Leave Left bank of Elkhorn river - Bears ~~N.W.~~ S.E. and S. -

40.00 Set a Stake for Temporary Quarter Section Corner -

79.68 Intersected North and South line 71 links North of Corner To Sections 15, 16, 21 and 22 - from which Corner I run West on a True line between Sections 16 and 21 - Variation, 12° East -

39.84 Drove charred Stake and Set post in Mound as per Instructions for Quarter Section Corner -

79.68 The Corner To Sections 16, 17, 20 and 21 -

Land, - Level Bottom

Soil, - 2nd Rate -

Township No. 23 North of Range No. 1 East of the 6th Principal Meridian

chains.

North between Sections 16 and 17-
Variation 12° 30' East-

9.74 To Right bank of Elkhorn River-
Ascertained by measurement
The width of Elkhorn river
To be 268 links- Runs S.-

12.42 Leave Left Bank of Elkhorn river
Bears, S.E. ~~and W.~~-

40.00 Drove charred Stake and set
post in Mound as per
Instructions for
Quarter Section corner-

80.00 Drove charred Stake and
Set post in Mound as
per Instructions for Corner
To Sections 8, 9, 16 and 17-

Land,- Level Bottom-
Soil,- 2nd Rate-
Timber East and West of Line-
Cottonwood and Willow-



chains.

East on a Random line
between Sections 9 and 16-
Variation, 12° 30° East.

40.00 Set a Stake for Temporary
Quarter Section corner-

70.00 Leave Bottom and ascend
Upland- Bears S.E and N.W.

80.02 Intersected North and South
line 27 links North of corner
To Sections 9, 10, 15 and 16-
from which corner I run
West on a True line
between Sections 9 and 16-
Variation, 12°18' East-

40.01 Drove charred Stake and
Set post in Mound
as per Instructions for
Quarter Section corner-

80.02 The corner To Sections 8, 9, 16 and 17-
Land,- Mostly Level Bottom- Soil, 2nd Rate

Township No. 23 North of Range No. 1 East of the 6th Principal Meridian.

Chains.

North between Sections 8 and 9-
Variation, 12° 30' East-

40.00 Drove charred Stake and
Set post in Mound
as per Instructions for
Quarter Section Corner-

73.50 Leave Bottom and ascend
Upland - Bears S. E. and N. W.-

80.00 Drove charred Stake and
Set post in Mound
as per Instructions for
corner To Sections 4, 5, 8 and 9-

Sand,- 1st 73.50 chains Level
Bottom - Balance - Gently
Rolling - Soil,- 2nd Rate-

---

East on a Random line
between Sections 4 and 9-
Variation, 12° 30' East-

40.00 Set a Stake for Temporary



Chains.

Quarter Section Corner-

80.04 Intersected North and South
line 48 links South of Corner
To Sections 3, 4, 9 and 10-
from which Corner Arm
West on a True line
between Sections 4 and 9-
Variation 12° 51' East-

40.02 Drove charred Stake and Set
post in Mound as per
Instructions for
Quarter Section Corner-

80.04 The corner To Sections 4, 5, 8 and 9-

Sand,- Broken prairie-

Soil,- 3rd Rate-

---

North on a Random line
between Sections 4 and 5-
Variation, 12° 30' East

40.00 Set a Stake for Temporary

Township No. 23 North of Range No. 1

chains.

Quarter Section corner.

80.42 Intersected North Boundary of Township 23 links East of corner to Sections 4 and 5. from which corner I run South on a True line between Sections 4 and 5.

Variation, 12°40' East.

40.42 Trovelharred Stake and Set post in Mound as per Instructions for Quarter Section corner.

80.42 The corner to Sections 4, 5, 8 and 9.

Land,- Rolling prairie.

Soil,- 3rd Rate.

11th September, 1858.

---

North between Sections 31 and 32.

Variation, 12° 30' East.

40.00 Set a post in Mound and



East of the 6th Principal Meridian.

chains.

Trovelharred Stake as per Instructions for Quarter Section corner.

80.00 Trovelharred Stake and Set post in Mound as per Instructions for corner to Sections 29, 30, 31 and 32.

Land,- Gently rolling.

Soil,- 3rd Rate.

---

East on a Random line between Sections 29 and 32.

Variation, 12° 30' East.

4.08 A Branch - 7 links Wide - Runs S.

40.00 Set a Stake for Temporary Quarter Section corner.

80.12 Intersected North and South line 23 links North of corner to Sections

Township No. 23 North of Range No. 1

chains.

28, 29, 32 and 33-
from which corner I run
West on a True line
between Sections 29 and 32-
Variation, 12° 20' East-
40.06 Drove charred Stake and
Set post in Mound
as per Instructions for
Quarter Section corner-
80.12 The corner To Sections 29, 30,
31 and 32.-
Land,- Gently rolling-
Soil,- 3rd Rate-

West on a Random line
between Sections 30 and 31-
Variation, 12° 30' East-
40.00 Set a Stake for Temporary
Quarter Section corner-
77.49 Intersected West Boundary



East of the 6th Principal Meridian

chains.

of Township 27 links North
of corner To Sections 30 and 31-
from which corner I run
East on a True line
between Sections 30 and 31-
Variation, 12° 42' East-
37.49 Drove charred Stake and
Set post in Mound as
per Instructions for
Quarter Section corner-
77.49 The corner To Sections 29, 30, 31 and 32-
Land,- Level prairie-
Soil,- Sandy 3rd Rate.

North between Sections 29 and 30-
Variation, 12° 30' East-
40.00 Drove charred Stake and Set
post in Mound as
per Instructions for
Quarter Section corner-

Township No. 23 North of Range No. 1 East of the 6th Principal Meridian

chains.

80.00 Grove charred Stake and Set post in Mound as per Instructions for Corner To Sections 19, 20, 29 and 30.
Land,- Level prairie.
Soil,- 2nd Rate.

East on a Random line between Sections 20 and 29. Variation, 12° 30' East.

40.00 Set a Stake for Temporary Quarter Section Corner.

69.70 To Right Bank of Elkhorn River - Runs South to line thence East.

80.48 Intersected North and South line 10 links South of True point in River for Corner To Sections 20, 21, 28 and 29. from which ~~Corner~~ I run West on a True line



chains.

between Sections 20 and 29. Variation, 12° 34' East.

40.34 Grove charred Stake and Set post in Mound as per Instructions for Quarter Section Corner.

80.48 The Corner To Sections 19, 20, 29 and 30.
Land,- Level prairie.
Soil,- 2nd Rate.

West on a Random line between Sections 19 and 30. Variation, 12° 30' East.

40.00 Set a Stake for Temporary Quarter Section Corner.

77.73 Intersected West Boundary of Township 10 links North of Corner To Sections 19 and 30. from which Corner I run East on a True line

Township No. 23 North of Range No. 1 East of the 6th Principal Meridian



chains.

between Sections 19 and 30.
Variation 12°34' East.

37.73 Drove charred Stake and Set post in Mound as per Instructions for Quarter Section corner.

77.73 The corner to Sections 19, 20, 29 and 30.
Land,- Broken prairie.
Soil,- 3rd Rate.

North between Sections 19 and 20.
Variation, 12° 30' East.

40.00 Drove charred Stake and Set post in Mound as per Instructions for Quarter Section corner.

80.00 Drove charred Stake and Set post in Mound as per Instructions for Corner to Sections

chains.

17, 18, 19 and 20.
Land,- Level prairie.
Soil,- 2nd Rate.

East on a Random line between Sections 17 and 20
Variation 12° 30' East

40.00 Set a Stake for Temporary Quarter Section corner.

57.71 To Right Bank of Elkhorn River - South to line Runs East. Thence along bank of River 13.11 chains

64.82 Leave Right Bank of Elkhorn River - Flows East ~~Bears~~ N.E. ~~and W.~~

80.32 Intersected North and South line 39 links North of corner to Sections 16, 17, 20 and 21. From which corner I run West on a True line

X

117/17

Township No. 23 North of Range No. 1 East of the 6th Principal Meridian

chains.

between Sections 17 and 20.
Variation, 12°13' East.

40.16 Drove charred Stake and Set post in Mound as per Instructions for Quarter Section Corner.

80.32 The Corner To Sections 17, 18, 19 and 20.
Land, - Level Prairie.
Soil, - 2nd Rate.
12th September, 1858.

West on a Random line between Sections 18 and 19.
Variation, 12° 30' East.

40.00 Set a Stake for Temporary Quarter Section Corner.

77.46 Intersected West Boundary of Township 23 links North of Corner To Sections 18 and 19. from which Corner I run East on a True line



chains.

between Sections 18 and 19.
Variation, 12°40' East.

37.46 Drove charred Stake and Set post in Mound as per Instructions for Quarter Section Corner.

77.46 The Corner To Sections 17, 18, 19 and 20.
Land, - Level prairie.
Soil, - 2nd Rate.

North between Sections 17 and 18.
Variation, 12° 30' East.

40.00 Drove charred Stake and Set post in Mound as per Instructions for Quarter Section Corner.

80.00 Drove charred Stake and Set post in Mound as per Instructions for Corner To Sections 7, 8, 17 and 18.

Township No 23 North of Range No. 1 East of the 6th Principal Meridian.

chains.

Sand,- Gently Rolling-
Soil,- 2nd Rate-

East on a Random line
between Sections 8 and 17
Variation, 12° 30' East-

2.00 Enter Timber- Bears N.E. and S.W.

24.26 To Right Bank of Elkhorn river-
Ascertained by measurement
the width of Elkhorn river
to be 270 links- Runs S.E.-

26.76 Leave Left Bank of Elkhorn
River- Bears ~~N. W. and~~ S.E.

28.25 Leave Timber and Enter Level
prairie- Bears S.E. and N.W.

40.00 Set a Stake for Temporary
Quarter Section Corner-

80.14 Intersected North and
South line 23 links North
of Corner to Sections



chains.

8, 9, 16 and 17-
from which Corner I run
West on a True line
between Sections 8 and 17-
Variation, 12° 20' East-

40.07 Drove Charred Stake and
Set post in Mound as
per Instructions for
Quarter Section Corner-

80.14 The Corner to Sections 7, 8, 17 and 18-
Sand,- West Side of River
Gently rolling- East Side
Level Bottom- Soil,- 2nd Rate.
Timber,- Cottonwood and Willow-

West on a Random line
between Sections 7 and 18-
Variation, 12° 30' East-

40.00 Set a Stake for Temporary
Quarter Section Corner-

77.68 Intersected West Boundary

Township No. 23 North of Range No. 1-

chains.

of Township, 4 links South
of corner to Sections 7 and 18.
from which corner I run
East on a true line
between Sections 7 and 18-
Variation, 12°28' East-

37.68 Drove charred Stake and set
post in Mound as per
Instructions for
Quarter Section corner-

77.68 The corner to Sections 7, 8, 17 and 18.
Sand,- Level Wet prairie-
Soil,- 2nd Rate.

---

North between Sections 7 and 8-
Variation, 12°30' East-

40.00 Drove charred Stake and set
post in Mound as per
Instructions for
Quarter Section corner-



East of the 6th Principal Meridian.

chains.

79.00 To Right bank of Elkhorn river.
Ascertained the width of
Elkhorn river by measure-
ment to be 256 links-
Runs S. East-

---

51.56 Leave Left Bank of Elkhorn
River- Bears ~~N. E.~~ and S. E.-

80.00 Drove charred Stake and
set post in Mound as
per Instructions for
corner to Sections 5, 6, 7 and 8.
Sand,- Level prairie-
Soil,- 2nd Rate-

---

East on a Random line
between Sections 5 and 8-
Variation, 12°30' East

40.00 Set a Stake for Temporary
Quarter Section corner-

79.90 Intersected North and South

Township No. 23 North of Range No. 1 East of the 6th Principal Meridian.



Chains.

line 8 links South of corner to Sections 4, 5, 8 and 9 - from which corner I run West on a true line between Sections 5 and 8 - Variation, 12°33' East -

39.95 Drove charred Stake and Set post in Mound as per Instructions for Quarter Section corner -

79.90 The corner to Sections 5, 6, 7 and 8 -

Sand, - Mostly Level Bottom -

Soil, - 2nd Rate -

West on a Random line between Sections 6 and 7 - Variation 12°30' East -

4.60 To Left Bank of Elkhorn River - Ascertained the width of Elkhorn river by measurement to be 274 links - Runs South -

Chains.

7.34 Leave Right Bank of Elkhorn River - Bears ~~S.W. and~~ S.E.

21.72 To Right Bank of Elkhorn River. Ascertained by measurement the width of Elkhorn River to be 197 links - Runs N.E.

23.69 Leave Left Bank of Elkhorn River - Bears N.E. ~~and S.W.~~

35.68 To Left Bank of Elkhorn River Ascertained by measurement the width of Elkhorn river to be 207 links wide - Runs S.E.

37.75 Leave Right bank of Elkhorn River - Bears ~~S.W. and~~ S.E. -

40.00 Set a Stake for Temporary Quarter Section corner -

Township No. 23 North of Range No. 1 East of the 6th Principal Meridian.

| Chains. | |
|---|---|
| 77.82 | Intersected West Boundary of Township 19 links South of Corner to Sections 6 and 7 from which Corner I run |
| | East on a True line between Sections 6 and 7 Variation, 12°22' East |
| 37.82 | Drove Charred Stake and Set post in Mound as per Instructions for Quarter Section Corner |
| 77.82 | The Corner to Sections 5, 6, 7 and 8 |
| | Land, Level prairie |
| | Soil, 2nd Rate |
| | North on a Random line between Sections 5 and 6 Variation, 12°30' East |
| 40.00 | Set a Stake for Temporary Quarter Section Corner |



| Chains. | |
|---|---|
| 79.66 | Intersected North Boundary of Township 20 links East of Corner to Sections 5 and 6 from which Corner I run |
| | South on a True line between Sections 5 and 6 Variation, 12°39' East |
| 39.66 | Drove Charred Stake and Set post in Mound as per Instructions for Quarter Section Corner |
| 79.66 | The Corner to Sections 5, 6, 7 and 8 |
| | Land, Level prairie |
| | Soil, 2nd Rate |
| | 13th September, 1858 |

Township No. 23 North of Range No. 1

## General Description.

The Uplands of this Township South of the River are poor and sandy, being almost destitute of Vegetation. The lowlands or bottoms are subject to overflow and inundation. Between the river and the Uplands there is a portion of good 2nd Rate farming land. The Uplands North of the River are broken and poor. This Township is well watered. The Elkhorn river traverses the Township from N. W. to S. E. The Timber on River consists of Cottonwood and Willow, with a small portion of Elm.



East of the 6th Principal Meridian.

## List of Names.

A list of the Names of the Individuals employed to assist in running, measuring or marking the lines and corners described in the foregoing field-notes of Township No. 23 North of Range No. 1 East of the 6th Principal Meridian; Showing the respective capacities in which they acted:-

Joseph Wood, } Chainmen.
Israel B. Ward, }

Brayton C. Stare, } Axemen.
T. St. Argyle, }

Felix G. Sterbert, Compassman.

Township 23 North R 1 East 6 P.M.



We hereby certify that we assisted Mason Gooch, Deputy Surveyor in Surveying and Subdividing Township Number 23 North of Ranges Number 1 and 2 East of the 6th Principal Meridian, and that said Townships have been in all respects to the best of our knowledge and belief, well and faithfully Surveyed, and the boundary monuments planted according to the Instructions furnished by the Surveyor General -

| | |
|---|---|
| Joseph Wood | Chainman |
| Israel B Ward | Chainman |
| Brayton C Hare | Axeman |
| R. P. T. Argyle | Axeman |

Felix G. Herbert Compassman.

Subscribed and sworn to by the above named persons before me a Notary Public for the County of Otoe and Territory of Nebraska this 7th day of December A.D. 1858.

Jas. D. White
Notary Public

Platted (No. 2)

1

C

T 24 N. R 1 E

Copied by Gaines
Comp. Gaines & Ramsdell
Exd - Van

Field Notes
of the
Subdivision Lines
in
Township No. 24 North
of Range No. 1 East
of the 6th Principal Meridian,
in Nebraska Territory.-

Surveyed by
James F. White,
Deputy Surveyor.-
under his Contract No. 23½,
bearing date the 2nd day of
July, A. D. 1858.-

Subdivision Commenced,-
September 5th, 1858.-
Subdivision Completed,-
September 17th, 1858.

Township No. 24 North of Range No 1.

Names and Duties
of Assistants.

John S. Mahan
Chauncey Wood
James F. Turner
George Guy } Chainmen
Robert McCarthy
Robert Smith } Axemen
William Bissell
Joseph Pearson } Flagmen
Mason Crouch
John G. Brodhead } Compassmen



Township 24 North Range 1 East 6th P.M.



| | | | | | | | | | | |
|---|---|---|---|---|---|---|---|---|---|---|
| 6 | 49 | 5 | 36 | 4 | 27 | 3 | 19 | 2 | 10 | 1 |
| 49 | | 48 | | 35 | | 26 | | 18 | | 9 |
| 7 | 47 | 8 | 34 | 9 | 26 | 10 | 17 | 11 | 8 | 12 |
| 46 | | 45 | | 33 | | 25 | | 16 | | 7 |
| 18 | 44 | 17 | 33 | 16 | 24 | 15 | 15 | 14 | 7 | 13 |
| 44 | | 43 | | 32 | | 23 | | 14 | | 6 |
| 19 | 42 | 20 | 31 | 21 | 23 | 22 | 14 | 23 | 5 | 24 |
| 41 | | 40 | | 30 | | 22 | | 13 | | 4 |
| 30 | 39 | 29 | 30 | 28 | 21 | 27 | 12 | 26 | 3 | 25 |
| 38 | | 37 | | 29 | | 20 | | 11 | | 2 |
| 31 | 36 | 32 | 28 | 33 | 19 | 34 | 11 | 35 | 2 | 36 |

East of the 6th Principal Meridian

chains.

To determine the proper adjustment of my compass for subdividing this Township, I commence at the corner to Townships 23 and 24 North of Ranges 1 and 2 East of the 6th Principal Meridian, and run North on a blank line along the East Boundary of Section 36.-

Variation, 12°30' East.-

10.01 To a point 16 links West of Quarter Section corner.

10.03 To a point 34 links West of corner to Sections 25 and 36.-

To retrace this line or run parallel thereto, my compass must be adjusted to a Variation of 12°15' East.-

Subdivision commenced.-

Township No. 24 North of Range No. 1 East of the 6th Principal Meridian.

chains

September 5th, 1858.-

From the corner to Sections 1, 2, 35 and 36 on the South Boundary of Township, I run

North between Sections 35 and 36.-
Variation, 12°15' East.

40.00 Set a post in Mound with French as per Instructions, for Quarter Section corner.

80.00 Set a post in Mound with French as per Instructions for Corner to Sections 25, 26, 35, and 36.-

Land,- High rolling prairie.
Soil,- 3rd Rate.-

East on a Random line between Sections 25 and 36
Variation, 12°15' East.



40.00 Set a Stake for Temporary Quarter Section corner.

79.60 Intersect East Boundary of Township at Corner to Sections 25 and 36,-
from which Corner I run

West on a True line between Sections 25 and 36.-
Variation, 12°15' East.

39.80 Set a post in Mound with French as per Instructions for Quarter Section corner.-

79.60 The Corner to Sections 25, 26, 35 and 36.-

Land,- High rolling prairie.
Soil,- 3rd Rate.

North between Sections 25 and 26.
Variation, 12° 30' East.

3.80 A Creek - 10 links wide - Runs S.E.

Township No. 24 North of Range No. 1 East of the 6th Principal Meridian.

chains.

40.00 Set a post in Mound with French as per Instructions for Quarter Section Corner.

80.00 Set a post in Mound with French as per Instructions for Corner to Sections, 23, 24, 25 and 26.-

Land,- High rolling prairie.
Soil,- 3rd Rate.

East on a Random line between Sections 24 and 25.-
Variation, 12° 10' East.-

40.00 Set a Stake for Temporary Quarter Section Corner.

79.90 Intersect East Boundary of Township at Corner to Sections 24 and 25,-
from which Corner I run West on a True line



chains.

between Sections 24 and 25.-
Variation, 12° 10' East.-

39.95 Set a post in Mound with French as per Instructions for Quarter Section Corner.

79.90 The Corner to Sections 23, 24, 25 and 26.-

Land,- High rolling prairie.-
Soil,- 3rd Rate.-

North between Sections 23 and 24.-
Variation 12° 30' East.-

40.00 Set a post in Mound with French as per Instructions, for Quarter Section Corner.-

80.00 Set a post in Mound with French as per Instructions, for Corner to Sections 13, 14, 23 and 24.-

Land,- High rolling prairie.- Soil 3rd Rate.

Township No. 24 North of Range No. 1 East of the 6th Principal Meridian

chains.

East on a Random line
between Sections 13 and 24.-
Variation, 12° 10' East.

40.00 Set a Stake for Temporary
Quarter Section Corner.

76.50 A Creek - 10 links wide - Runs S.-

80.20 Intersect East Boundary of
Township at Corner to Sections
13 and 24.-

From which Corner I run
West on a True line
between Sections 13 and 24
Variation 12° 10' East.

40.10 Set a post in Mound with
French as per Instructions,
for Quarter Section Corner.

80.20 The Corner to Sections 13, 14,
23 and 24.-

Land,- High rolling prairie.
Soil 3rd Rate.



chains.

North between Sections 13 and 14.
Variation 12° 20' East.

40.00 Set a post in Mound with
French as per Instructions,
for Quarter Section Corner.

80.00 Set a post in Mound with
French as per Instructions
for Corner to Sections
11, 12, 13 and 14.-

Land,- Level Sandy prairie.
Soil,- 3rd Rate.

East on a Random line
between Sections 12 and 13
Variation 12° 10' East.

40.00 Set a Stake for Temporary
Quarter Section Corner.

68.50 A Creek - 8 links wide - Runs S.E.

80.35 Intersect East Boundary of
Township 8 links North of

Township No. 24 North of Range No 1.

Chains

Corner to Sections 12 and 13.
from which Corner I run
West on a True line
between Sections 12 and 13
Variation 12° 8' East.

40.17 Set a post in Mound with
French as per Instructions
for Quarter Section Corner,

80.35 The Corner to Sections 11, 12, 13
and 14.—

Land,— Rolling prairie.
Soil,— 3rd Rate.

---

North between Sections 11 and 12.
Variation, 12° 10' East.

40.00 Set a post in Mound with
French as per Instructions,
for Quarter Section Corner.

80.00 Set a post in Mound with
French as per Instructions,



East of the 6th Principal Meridian.

Chains.

for Corner to Sections 1, 2, 11 and
12.—

Land,— Level Sandy prairie.
Soil,— 2nd Rate.—

---

East on a Random line
between Sections 1 and 12.—
Variation, 12° 10' East.

40.00 Set a Stake for Temporary
Quarter Section Corner.

80.15 Intersect East Boundary of
Township 10 links North of
Corner to Sections 1 and 12,
from which Corner I run
West on a True line
between Sections 1 and 12.—
Variation, 12° 6' East.

40.07 Set a post in Mound with
French as per Instructions,
for Quarter Section Corner.

Township No. 24 North of Range No. 1 East of the 6th Principal Meridian.

chains.

80.15 The Corner to Sections 1, 2, 11 and 12.-

Land,- High rolling prairie.

Soil,- 3rd Rate.

---

North between Sections 1 and 2.

Variation, 12° 10' East.

40.00 Set a post in Mound with French as per Instructions, for Quarter Section Corner.

79.20 Intersect 6th Standard Parallel North, 3.22 chains West of Standard Corner to Sections 35 and 36,- at which point I set a post in Mound with French as per Instructions, for Closing Corner to Sections 1 and 2.-

Land,- Rolling prairie.

Soil,- 2nd Rate.

---



chains

North between Sections 34 and 35.

Variation 12° 15' East.

37.45 A Brook- 8 links wide- Runs E.-

40.00 Set a post in Mound with French as per Instructions, for Quarter Section Corner.

80.00 Set a post in Mound with French as per Instructions, for Corner to Sections 26, 27, 34 and 35.-

Land,- High rolling prairie.

Soil,- 2nd Rate

---

East on a Random line between Sections 26 and 35.-

Variation 12° 15' East.-

40.00 Set a Stake for Temporary Quarter Section Corner.-

62.00 A Brook 10 links wide- Runs N.S.-

80.24 Intersect North and South line 22 links North of

Township No. 24 North of Range No. 1

chains.

Corner to Sections 25, 26, 35 and 36,- from which corner I run

West on a True line between Sections 26 and 35.-

Variation, 12°6' East.

40.12 Set a post in Mound with French as per Instructions, for Quarter Section Corner.

80.24 The Corner to Sections 26, 27, 34 and 35.-

Land,- High rolling prairie.

Soil,- 2nd Rate.

---

North between Sections 26 and 27.

Variation 12°15' East.

40.00 Set a post in Mound with French as per Instructions for Quarter Section Corner

80.00 Set a post in Mound with



East of the 6th Principal Meridian

chains

French as per Instructions for Corner to Sections 22, 23, 26 and 27.-

Land,- High rolling prairie.

Soil,- 2nd Rate.

---

East on a Random line between Sections 23 and 26.-

Variation, 12°5' East.-

40.00 Set a Stake for Temporary Quarter Section Corner.-

80.02 Intersect North and South line at Corner to Sections 23, 24, 25 and 26,- from which Corner I run

West on a True line between Sections 23 and 26.-

Variation, 12°5' East

40.01 Set a post in Mound with French as per Instructions,

Township No. 24 North of Range No. 1

chains

for Quarter Section Corner.

80.02 The Corner to Sections 22, 23, 26 and 27.-

Land,- High rolling prairie.
Soil,- 2nd Rate.

---

North between Sections 22 and 23.
Variation, 12° 15' East

40.00 Set a post in Mound with French as per Instructions for Quarter Section Corner.-

80.00 Set a post in Mound with French as per Instructions, for Corner to Sections 14, 15, 22 and 23.-

Land,- High rolling prairie.
Soil,- 2nd Rate.

---

East on a Random line between Sections 14 and 23.



East of the 6th Principal Meridian.

Variation, 12° East

40.00 Set a Stake for Temporary Quarter Section Corner.-

79.73 Intersect North and South line 5 links South of Corner to Sections 13, 14, 23 and 24,- from which Corner I run West on a True line between Sections 14 and 23.
Variation, 12° 2' East

39.86 Set a post in Mound with French as per Instructions, for Quarter Section Corner.

79.73 The Corner to Sections 14, 15 22 and 23.-

Land,- High rolling prairie.
Soil,- 2nd Rate.

---

North between Sections 14 and 15.-
Variation, 12° 30' East.

Township No. 24 North of Range No. 1 East of the 6th Principal Meridian

chains.

40.00 Set a post in Mound with French as per Instructions, for Quarter Section Corner.

80.00 Set a post in Mound with French as per Instructions. for Corner to Sections 10, 11, 14 and 15.-

Land,- Level Sandy prairie.

Soil,- 2nd Rate.-

East on a Random line between Sections 11 and 14.

Variation, 12° East.

40.00 Set a Stake for Temporary Quarter Section Corner.

79.98 Intersect North and South line 7 links North of Corner to Sections 11, 12, 13 and 14.- from which Corner I run West on a True line



chains

between Sections 11 and 14.-

Variation, 11° 05' East-

39.99 Set a post in Mound with French as per Instructions, for Quarter Section Corner.

79.98 The Corner to Sections 10, 11, 14 and 15.-

Land,- Level prairie.

Soil,- 2nd Rate.

North between Sections 10 and 11.

Variation, 12° 15' East.

40.00 Set a post in Mound with French as per Instructions, for Quarter Section Corner.

80.00 Set a post in Mound with French as per Instructions for Corner to Sections 2, 3, 10 and 11.-

Land,- Level Sandy Prairie - Soil 2nd Rate.-

Township No. 24 North of Range No. 1 East of the 6th Principal Meridian

chains

East on a Random line
between Sections 2 and 11.-
Variation 12° East.

40.00 Set a Stake for Temporary
Quarter Section corner.-

79.82 Intersect North and South
line at Corner To Sections
1, 2, 11 and 12,-
from which corner I run
West on a True line
between Sections 2 and 11-
Variation, 12° East

39.93 Set a post in Mound with
French as per Instructions
for Quarter Section corner.

79.87 The corner To Sections 2, 3,
10 and 11.-

Land,- Level Sandy prairie.
Soil,- 2nd Rate.



chains

North between Sections 2 and 3.
Variation 12° 15' East.

40.00 Set a post in Mound with
French as per Instructions,
for Quarter Section corner.

53.45 A Creek- 10 links Wide- Runs S.W.

79.31 Intersect 6th Standard Parallel
N., 3.41 chains West of Standard
corner To Sections 34 and 35,-
at which point I set a
post in Mound with French
as per Instructions for
closing corner To Sections
2 and 3.-

Land,- High rolling prairie.
Soil,- Second Rate.-
September 5th, 1858.-

North between Sections 33 and 34
Variation, 12° 15' East.-

40.00 Set a post in Mound with

Township No. 24 North of Range No. 1

chains.

French as per Instructions,
for Quarter Section Corner.

80.00 Set a post in Mound with
French as per Instructions
for Corner to Sections 27, 28,
33 and 34.—

Land,- High rolling prairie.
Soil,- 2nd Rate.

East on a Random line
between Sections 27 and 34.
Variation, 12°10' East.

40.00 Set a Stake for Temporary
Quarter Section Corner.

80.06 Intersect North and South
line 8 links North of Corner
to Sections 26, 27, 34 and 35,-
from which Corner A run
West on a True line
between Sections 27 and 34.-



East of the 6th Principal Meridian.

chains.

Variation, 12° 7' East.

40.03 Set a post in Mound with
French as per Instructions,
for Quarter Section Corner.

80.06 The Corner to Sections 27, 28,
33 and 34.—

Land,- High rolling prairie
Soil,- 2nd Rate.

North between Sections 27 and 28.
Variation 12°15' East.—

40.00 Set a post in Mound with
French as per Instructions
for Quarter Section Corner

80.00 Set a post in Mound with
French as per Instructions
for Corner to Sections 21, 22,
27 and 28.—

Land,- High rolling prairie,
Soil,- 2nd Rate.

Township No. 24 North of Range No. 1

chains.

East on a Random line
between Sections 22 and 27.-
Variation, 12° East.

40.00 Set a Stake for Temporary
Quarter Section Corner.

79.91 Intersect North and South
line 3 links North of Corner
to Sections 22, 23, 26 and 27.-
from which Corner I run

West on a True line
between Sections 22 and 27.-
Variation, 11°59' East.

39.95 Set a post in Mound with
French as per Instructions,
for Quarter Section Corner.

79.91 The Corner to Sections 21, 22,
27 and 28.-

Land,- High rolling prairie.
Soil,- 2nd Rate.



East of the 6th Principal Meridian.

chains

North between Sections 21 and 22.
Variation, 12°30' East.

40.00 Set a post in Mound with
French as per Instructions,
for Quarter Section Corner.

80.00 Set a post in Mound with
French as per Instructions
for Corner to Sections 15, 16,
21 and 22.-

Land,- High rolling prairie.
Soil,- 2nd Rate.

East on a Random line
between Sections 15 and 22.-
Variation, 12°15' East.-

40.00 Set a Stake for Temporary
Quarter Section Corner.

80.20 Intersect North and South
line 12 links North of Corner
to Sections 14, 15, 22 and 23,-

Township No. 24 North of Range No. 1

Chains.

from which corner A run
West on a True line
between Sections 15 and 22.-
Variation, 12°10' East.-

40.10 Set a post in Mound with
Trench as per Instructions,
for Quarter Section corner.

80.20 The corner to Sections 15, 16, 21
and 22.-

Land,- Level Sandy prairie.
Soil,- 2nd Rate

North between Sections 15 and 16.
Variation, 12° 30' East.-

40.00 Set a post in Mound with
Trench as per Instructions,
for Quarter Section corner.

80.00 Set a post in Mound with
Trench as per Instructions for
Corner to Sections 9, 10, 15 and 16.-



East of the 6th Principal Meridian.

Chains.

Land,- Level Sandy prairie.
Soil,- 2nd Rate.

East on a Random line
between Sections 10 and 15.-
Variation, 12° East.-

40.00 Set a Stake for Temporary
Quarter Section corner.

80.10 Intersect North and South line
at Corner to Sections 10, 11,
14 and 15,- from which
Corner A run
West on a True line
between Sections 10 and 15.-
Variation, 12° East.-

40.05 Set a post in Mound with
Trench as per Instructions,
for Quarter Section corner.

80.10 The Corner to Sections 9, 10, 15 and 16.-
Land,- Level Prairie.- Soil,- 2nd Rate

Township No. 24 North of Range No. 1

chains

North between Sections 9 and 10.
Variation, 12° 15' East.

40.00 Set a post in Mound with French as per Instructions for Quarter Section Corner.

80.00 Set a post in Mound with French as per Instructions for Corner to Sections 3, 4, 9 and 10.-

Land,- Rolling prairie.-
Soil,- 2nd Rate.

---

East on a Random line between Sections 3 and 10.-
Variation, 12° East.

40.00 Set a Stake for Temporary Quarter Section Corner.

80.13 Intersect North and South line 5 links North of Corner to Sections 2, 3, 10 and 11.-



East of the 6th Principal Meridian.

chains.

from which Corner I run West on a True line between Sections 3 and 10.-
Variation, 11° 35' East.

40.06 Set a post in Mound with French as per Instructions, for Quarter Section Corner.-

80.13 The Corner to Sections 3, 4, 9 and 10.-
Land,- High rolling prairie.
Soil,- 2nd Rate.

---

North between Sections 3 and 4.-
Variation, 12° 15' East.

40.00 Set a post in Mound with French as per Instructions, for Quarter Section Corner

62.18 A Brook- 8 links wide- Runs S. W.

71.43 A Creek- 15 links wide- Runs S. W.

79.05 Intersect 6th Standard Parallel North 3.56 chains West of

Township No. 24 North of Range No. 1

chains.

Standard Corner To Sections
33 and 34,- at which point I
Set a post in Mound with
French as per Instructions,
for Closing corner To Sections
3 and 4.-
Land,- High rolling prairie.
Soil,- 2nd Rate.

North between Sections 32 and 33.
Variation, 12°15' East.
40.00 Set a post in Mound with
French as per Instructions
for Quarter Section Corner.-
80.00 Set a post in Mound with
French as per Instructions
for Corner To Sections 28, 29,
32 and 33.-
Land,- High broken prairie.
Soil,- 3rd Rate.-



East of The 6th Principal Meridian.

chains.

East on a Random line
between Sections 28 and 33.-
Variation, 12°10' East.
40.00 Set a Stake for Temporary
Quarter Section Corner.
80.15 Intersect North and South
line at Corner To Sections
27, 28, 33 and 34,-
from which Corner I run
West on a True line
between Sections 28 and 33.-
Variation, 12°10' East.
40.07 Set a post in Mound with
French as per Instructions
for Quarter Section Corner
80.15 The Corner To Sections 28, 29,
32 and 33.-
Land,- High rolling prairie.
Soil,- 3rd Rate.-

Township No. 24 North of Range No. 1 East of the 6th Principal Meridian.

chains.

North between Sections 28 and 29.-
Variation, 12°15' East.

40.00 Set a post in Mound with French as per Instructions for Quarter Section Corner.

80.00 Set a post in Mound with French as per Instructions for Corner to Sections 20, 21, 28 and 29.—

Land,- High rolling prairie.
Soil,- 3rd Rate.

---

East on a Random line between Sections 21 and 28.-
Variation, 12°10' East.-

40.00 Set a Stake for Temporary Quarter Section Corner.-

80.40 Intersect North and South line 33 links South of Corner to Sections 21, 22, 27 and 28.-



chains.

from which Corner I run West on a True line between Sections 21 and 28.-
Variation, 12°24' East

40.20 Set a post in Mound with French as per Instructions for Quarter Section Corner.-

80.40 The Corner to Sections 20, 21, 28 and 29

Land,- Level Sandy prairie.
Soil,- 3rd Rate.

---

North between Sections 20 and 21.-
Variation, 12° East.-

40.00 Set a post in Mound with French as per Instructions for Quarter Section Corner.-

80.00 Set a post in Mound with French as per Instructions for Corner to Sections 16, 17, 20 and 21.-

Township No. 24 North of Range No. 1 East of the 6th Principal Meridian.

Chains.

Land,- Level Sandy prairie.
Soil,- 3rd Rate.

East on a Random line
between Sections 16 and 21.-
Variation, 12° 25' East.
40.00 Set a Stake for Temporary
Quarter Section Corner.
79.65 Intersect North and South
line at Corner to Sections
15, 16, 21 and 22,-
from which Corner I run
West on a True line
between Sections 16 and 21.-
Variation, 12° 25' East
39.82 Set a post in Mound with
French as per Instructions
for Quarter Section Corner.
79.65 The Corner to Sections 16, 17, 20 and 21.-
Land,- Level Sandy Prairie-; Soil,- 3rd Rate.



Chains.

North between Sections 16 and 17.-
Variation, 12° East
40.00 Set a post in Mound with
French as per Instructions,
for Quarter Section Corner.-
80.00 Set a post in Mound with
French as per Instructions,
for Corner to Sections
8, 9, 16 and 17.-
Land,- Level Sandy prairie.
Soil,- 3rd Rate.

East on a Random line
between Sections 9 and 16.-
Variation, 12° 25' East
40.00 Set a Stake for Temporary
Quarter Section Corner.-
79.25 Intersect North and South
line 25 links South of Corner
to Sections 9, 10, 15 and 16,-

Township No. 24 North of Range No. 1.-

chains.

from which corner I run
West on a True line
between Sections 9 and 16.-
Variation, 12° 36' East.-

39.62 Set a post in Mound with
French as per Instructions,
for Quarter Section corner.-

79.25 The corner to Sections 8, 9, 16 and 17.-
Land,- Level Sandy prairie.
Soil,- 2nd Rate.

---

North between Sections 8 and 9.-
Variation, 12° 45' East.-

40.00 Set a post in Mound with
French as per Instructions,
for Quarter Section corner.

80.00 Set a post in Mound with
French as per Instructions,
for Corner to Sections 4, 5,
8 and 9.-



East of the 6th Principal Meridian.

chains.

Land,- High Rolling prairie.
Soil,- 2nd Rate.

---

East on a Random line
between Sections 4 and 9.-
Variation 12° 25' East.-

46.00 Set a Stake for Temporary
Quarter Section corner.

79.91 Intersect North and South line
12 links South of Corner to
Sections 3, 4, 9 and 10,-
from which corner I run
West on a True line
between Sections 4 and 9.-
Variation, 12° 30' East.-

39.95 Set a post in Mound with
French as per Instructions,
for Quarter Section corner.-

79.91 The corner to Sections 4, 5, 8 and 9.-
Land,- High rolling prairie - Soil 3rd Rate.

Township No. 24 North of Range No. 1

chains.

North between Sections 4 and 5.
Variation, 12°15' East.

40.00 Set a post in Mound with French as per Instructions, for Quarter Section Corner.

52.17 A Creek - 15 links wide - Runs W.

79.20 Intersect 6th Standard Parallel North, 3.23 chains | West of Standard Corner To Sections 32 and 33 - at which point I set a post in Mound with French as per Instructions, for Closing Corner To Sections 4 and 5.

Land, - Level prairie,
Soil, - 2nd Rate. - 6th September, 1858.

---

North between Sections 31 and 32.
Variation 12° 15' East.

30.00 Leave River Bottom and Enter



East of the 6th Principal Meridian.

chains.

Upland - Bears E and W.

40.00 Set a post in Mound with French as per Instructions for Quarter Section Corner.

75.00 A Creek - 10 links wide - Runs S. W.

80.00 Set a post in Mound with French as per Instructions for Corner To Sections 29, 30, 31 and 32.

Land, - First 30 chains - River Bottom - Soil 1st Rate - Balance Rolling prairie - Soil 2nd Rate.

---

East on a Random line between Sections 29 and 32
Variation 12° 15' East.

6.00 A Creek - 16 links wide - Runs S.

40.00 Set a Stake for Temporary Quarter Section Corner.

63.00 A Creek - 10 links Wide - Runs S.

Township No. 24 North of Range No. 1.

chains.

80.00 Intersect North and South line at Corner to Sections 28, 29, 32 and 33,- from which Corner I run West on a true line between Sections 29 and 32.- Variation, 12°15' East.

40.00 Set a post in Mound with French as per Instructions for Quarter Section Corner.

80.00 The Corner to Sections 29, 30, 31 and 32.-

Land,- High rolling prairie. Soil,- 3rd Rate.-

---

West on a Random line between Sections 30 and 31.- Variation, 12°15' East.-

40.00 Set a Stake for Temporary Quarter Section Corner.-



East of the 6th Principal Meridian.

chains.

50.00 Enter Bottom and leave Upland.- Bears N.W. and S.E.

78.60 Intersect West Boundary of Township 88 links North of Corner to Sections 30 and 31,- from which Corner I run East on a true line between Sections 30 and 31.- Variation, 12°53' East.-

38.60 Set a post in Mound with French as per Instructions for Quarter Section Corner.-

78.60 The Corner to Sections 29, 30, 31 and 32.-

Land,- First 50 chains Rolling prairie. Soil,- 2nd Rate.- Balance Bottom.- Soil, 1st Rate.-

---

North between Sections 29 and 30.- Variation, 12°15' East.-

Township No. 24 North of Range No. 1 East of the 6th Principal Meridian.

chains.

40.00 Set a post in Mound with French as per Instructions for Quarter Section corner.

80.00 Set a post in Mound with French as per Instructions for Corner to Sections 19, 20, 29 and 30.-

Sand,- Level prairie.

Soil,- 2nd Rate.

East on a Random line between Sections 20 and 29.- Variation, 12° 15' East.-

40.00 Set a Stake for Temporary Quarter Section corner

80.00 Intersect North and South line 5 links North of corner to Sections 20, 21, 28 and 29.- from which corner A run

West on a True line



chains.

between Sections 20 and 29.- Variation, 12° 13' East.-

40.00 Set a post in Mound with French as per Instructions, for Quarter Section corner.-

80.00 The corner to Sections 19, 20, 29 and 30.

Sand,- Rolling prairie.

Soil,- 3rd Rate.

West on a Random line between Sections 19 and 30. Variation, 12° 45' East.

40.00 Set a Stake for Temporary Quarter Section corner.-

78.50 Intersect West Boundary of Township at corner to Sections 19 and 30,- from which corner A run

East on a True line between Sections 19 and 30.

Township No. 24 North of Range No. 1

chains.

Variation, 12°45' East.

38.50 Set a post in Mound with French as per Instructions for Quarter Section corner.

78.50 The corner to Sections 19, 20, 29 and 30.

Land,- Level prairie.

Soil,- 2nd Rate.

---

North between Sections 19 and 20.

Variation, 12°15' East.

40.00 Set a post in Mound with French as per Instructions, for Quarter Section corner.

80.00 Set a post in Mound with French as per Instructions, for Corner to Sections 17, 18, 19 and 20.

Land,- Level prairie.

Soil,- 2nd Rate.

---



East of the 6th Principal Meridian.

chains

East on a Random line between Sections 17 and 20.

Variation, 12°15' East.

40.00 Set a Stake for Temporary Quarter Section corner.

80.35 Intersect North and South line 5 links North of corner to Sections 16, 17, 20 and 21,- from which corner I run

West on a True line between Sections 17 and 20.

Variation, 12°13' East.

40.17 Set a post in Mound with French as per Instructions for Quarter Section corner.

80.35 The corner to Sections 17, 18, 19 and 20.

Land,- Level prairie.

Soil,- 2nd Rate.

---

Township No. 24 North of Range No. 1

chains.

West on on a Random line
between Sections 18 and 19.-
Variation, 12° 55' East-

40.00 Set a Stake for Temporary
Quarter Section Corner.

78.00 Intersect West Boundary of
Township 10 links North of
corner to Sections 18 and 19.-
from which corner bears
East on a True line
between Sections 18 and 19.-
Variation, 12° 59' East-

38.00 Set a post in Mound with
French as per Instructions,
for Quarter Section Corner.-

78.00 The corner to Sections 17, 18, 19 and 20.-
Land,- Level prairie- Soil,- 2nd Rate.

North between Sections 17 and 18.-
Variation, 12° 15' East.



East of the 6th Principal Meridian

chains.

40.00 Set a post in Mound with
French as per Instructions,
for Quarter Section Corner

80.00 Set a post in Mound with
French as per Instructions
for Corner to Sections 7, 8,
17 and 18

Land,- Level prairie.
Soil,- 2nd Rate.

East on a Random line
between Sections 8 and 17.-
Variation, 12° 15' East.

40.00 Set a Stake for Temporary
Quarter Section Corner.

80.75 Intersect North and South line
at Corner to Sections 8, 9, 16 and 17.-
from which corner bears
West on a True line
between Sections 8 and 17.-

Township No. 24 North of Range No. 1

chains.

Variation, 12°15' East.

40.37 Set a post in Mound with French as per Instructions for Quarter Section corner.

80.75 The corner to Sections 7, 8, 17 and 18.-

Sand,- Level Sandy prairie.

Soil,- 2nd Rate.-

---

West on a Random line between Sections 7 and 18.-

Variation, 13° East.

40.00 Set a Stake for Temporary Quarter Section corner.

77.50 Intersect West Boundary of Township at corner to Sections 7 and 18,-

from which corner I run

East on a True line between Sections 7 and 18.-

Variation, 13° East.



East of the 6th Principal Meridian.

chains.

37.50 Set a post in Mound with French as per Instructions for Quarter Section corner.

77.50 The corner to Sections 7, 8, 17 and 18.-

Sand,- Level Sandy prairie.

Soil,- 2nd Rate.

---

North between Sections 7 and 8.-

Variation, 12°30' East.

40.00 Set a post in Mound with French as per Instructions for Quarter Section corner.

80.00 Set a post in Mound with French as per Instructions, for Corner to Sections 5, 6, 7 and 8.-

Sand,- Rolling prairie.

Soil,- 2nd Rate.

Township No. 24 North, of Range No. 1,

Chains.

East on a Random line
between Sections 5 and 8.-
Variation, 12° 10' East.-

40.00 Set a Stake for Temporary
Quarter Section Corner.-

80.25 Intersect North and South line
11 links South of Corner To
Sections 4, 5, 8 and 9,-
from which Corner I run

West on a True line
between Sections 5 and 8.-
Variation, 12° 15' East.-

40.12 Set a post in Mound with
French as per Instructions
for Quarter Section Corner.

80.25 The Corner To Sections 5, 6, 7 and 8.-
Sand,- Rolling prairie.
Soil,- 2nd Rate.



East of the 6th Principal Meridian

Chains.

West on a Random line
between Sections 6 and 7.-
Variation, 13° East.

40.00 Set a Stake for Temporary
Quarter Section Corner.-

77.00 Intersect West Boundary of
Township at Corner To Sections
6 and 7, from which Corner I run

East on a True line
between Sections 6 and 7.-
Variation, 13° East.-

37.00 Set a post in Mound with
French as per Instructions,
for Quarter Section Corner.

77.00 The Corner To Sections 5, 6, 7 and 8.-
Sand,- Rolling prairie.
Soil,- 2nd Rate.

North between Sections 5 and 6.
Variation, 12° 15' East.

Township No. 24 North of Range No. 1 East of the 6th Principal Meridian.

chains.
40.00 Set a post in Mound with French as per Instructions for Quarter Section corner.
59.45 A Creek - 40 links wide - Runs S.W.
79.35 Intersect 6th Standard Parallel North, 3.14 chains West of Standard Corner to Sections 31 and 32, - at which point I set a post in Mound with French as per Instructions for Closing Corner to Sections 5 and 6. -

Land, - Level prairie.
Soil, - 2nd Rate.
September 7th, 1858.



## General Description.

The Surface of the Southern portion of this Township is Mostly high broken Prairie - Well watered and with some scattering Timber on Creek. - The Northern portion is Gently rolling Sandy prairie, well watered but contains no Timber. - The Soil is but little adapted to cultivation. -

Township No. 24 North of Range No. 1

chains.

## List of Names.

— " —

A list of the names of the individuals employed to assist in running, measuring, or marking the lines and corners described in the foregoing field notes of Township No. 24 North of the base line of Range No. 1 East of the 6th Principal Meridian, showing the respective capacities in which they acted:

John S. Mahan
Chauncey Wood
James T. Turner
George Guy } Chainmen
Robert McCarthy
Robert Smith } Axemen
William Bissell, - Flagman



East of the 6th Principal Meridian.

Joseph Pearson, - Flagman
Mason Grouch
John G. Brodhead } Compassmen

# General Land Office • Original Field Notes

## Book Number

# 34

---

The images in this file are photographs of the notes of the original surveys of the State of Nebraska on file in the Office of the Nebraska State Surveyor located in Lincoln, Nebraska.

The original surveys in Nebraska began in the mid 1850's and were completed in the mid 1880's. The Nebraska office of the Surveyor General was closed June 30, 1886.