General Land Office • Original Field Notes

Book Number

36

The images in this file are photographs of the notes of the original surveys of the State of Nebraska on file in the Office of the Nebraska State Surveyor located in Lincoln, Nebraska.

The original surveys in Nebraska began in the mid 1850's and were completed in the mid 1880's. The Nebraska office of the Surveyor General was closed June 30, 1886.

1 *

Vol. 8 R. 1 E.

Field Notes of the subdivision
lines of
Township No 29 North
Range No 1 East
of 6th Principal Meridian
in
Nebraska Territory
Surveyed by
Samuel F Watts
Deputy Surveyor
under contract dated July 2nd 1858
239
Subdivision commenced Sept 11th 1858
Completed Sept 13th 1858

Copied by A. Gaines
Comp. Ramsdell & Gaines
Corrections wanting

Platted Etc

P

Land rolling Soil 2nd rate

List of Names

Joseph Bell	Chainman
Joseph A Marr	Chainman
Robert Steere	Axeman
Myron Jeffers	Flagman

Township 29 North Range 1 East 6th P. M.



Land rolling Soil Sandy

Township N° 29 N Range N° 1 E. 6th P.M.

Field Notes of the subdivision lines of Township N° 29 North of Range N° 1 East of 6th Prin. Merid. in Nebraska Territory.

To determine the proper adjustment of my Compass for subdividing this Township, I commence at the corner to Townships N° 28 and 29 North Ranges 1 and 2 East and run North on blank line along the East Boundary of Sec. 36

Var 12° 33' E

40.00 To a point 7 links East of ¼ Sec. corner
80.02 To a point 12 links East of corner to Sec 25 and 36

To retrace this line or run parallel thereto, my Compass must be adjusted to a Var. of 12° 40' E

Land rolling soil 2nd rate

Township N° 29 N Range N° 1 E. 6th P.M.

Subdivision Commenced ~~1858~~ September 11th 1858

Chns	
	North between Sec. 35 and 36 Var 12° 40' E
40.00	Set Granite Boulder 12 in long 11 in wide 6 in thick for 1/4 Sec. corner
42.00	Brook 3 links wide runs E
80.00	Set Granite Boulder 14 in long 10 in wide 8 in thick for corner to Sec 25, 26, 35 and 36. Land rolling soil 1st rate
	East on Random line between Sec 25 and 36 Var 12° 20' E
40.00	Set post for temporary 1/4 Sec. corner
44.00	Brook 3 links wide runs NE
80.04	Intersect East Boundary of the North of corner to Sec 25 and 36 from which corner 9 runs

Township N° 29 N Range N° 1 E. 6th P.M.

Chns	
	Weston true line between Sec 25 and 36 Var 12° 16' E
40.02	Set Granite Boulder 14 in long, 10 in wide 6 in thick for corner to 1/4 Sec
80.04	Corner to Sec 25, 26, 35 and 36 Land rolling, soil 1st rate
	North between Sec 25 and 26 Var 12° 20' E
40.00	Set Granite Boulder 14 in long 12 in wide 7 in thick for 1/4 Sec. corner
80.00	Set Granite Boulder 15 in long 12 in wide 6 in thick for Corner to Sec 23. 24. 25 and 26 Land rolling, soil 1st rate
	East on Random line between Sec. 24 and 25 Var 12° 20' E

Land rolling soil 1st rate

Township N° 29 S. Range N° 1 E. 6th P.M.

Chns

31.36 Brook 4 links wide Course South

40.00 Set post for temporary ¼ Sec. corner

80.86 Intersect East Boundary of Lot

South of Corner to Sec 24 and 25 —
From which Corner 3 pine
West on true line between
Sec 24 and 25
Var 12° 21' E

40.03 Set Granite Boulder 14 in long
12 in wide 6 in thick for ¼ Sec. corner

80.06 Corner to Sec 23. 24, 25 and 26
Land rolling Soil 1st rate

North between Sec. 23 and 24
Var 12° 20' E

40.00 Set Granite Boulder 15 in long 10
in wide 5 in thick for ¼ Sec. corner

80.00 Set Granite Boulder 16 in long, 8
in wide 4 in thick for corner to Sec
13. 14. 23 and 24
Land rolling, Soil 2nd rate

Township N° 29 S. Range N° 1 E. 6th P.M.

Chns

East on Random line between
Sec 13 and 24
Var 12° 20' E

40.00 Set post for temporary ¼ Sec corner

80.00 Intersect East Boundary of Lot
North of Corner to Sec 13 and 24
From which Corner 3 pine
West on true line between
Sec 13 and 24
Var 11.50 E

40.10 Set Granite Boulder 12 in long 11 in wide
7 in thick for ¼ Sec Corner

80.00 Corner to Sec 13. 14. 23 and 24
Land rolling Soil 2nd rate

North between Sec 13 and 14
Var 12° 20' E

30.66 Mormon Trail, bears East and West

40.00 Set Granite Boulder 15 in long 10 in
wide 5 in thick for ¼ Sec. Corner

Land rolling Soil 2nd rate

Township N 29 N. Range N° 1 E. 6th P.M.

Chns	
80.00	Set Granite Boulder 12 in long 9 in wide 6 in thick for corner to Sec 11. 12. 13 and 14
	Land rolling Soil 1st rate
	East on Random line between Sec 12 and 13
	Var 11° 10' E
40.00	Set post for ¼ Sec. corner (temporary)
39.90	Intersect East Boundary 5 lks South of Corner to Sec 12 and 13 (Pine 10 inches diam. witness corner)
	West on True line between Sec 12 and 13
	Var 11° 12' E
39.95	Set Granite Boulder 12 in long 10 in wide 6 in thick for ¼ Sec. corner
39.90	Corner to Sec 11. 12. 13 and 14
	Land rolling Soil 1st rate

Township N 29 N. Range N° 1 E. 6th P.M.

Chns	
	North between Sec 11 and 12
	Var 12° 20' E
40.00	Set Granite Boulder 11 in long 11 in wide 5 in thick for ¼ Sec corner
80.00	Set Granite Boulder 18 in long 12 in wide 6 in thick for corner to Sec 1. 2. 11 and 12
	Land rolling Soil 2nd rate
	East on Random line between Sec 1 and 12
	Var 11° 10' E
40.00	Set post for ¼ Sec. corner (temporary)
39.75	Intersect East Boundary 10 links South of Corner to Sec 1 and 12 (Pine 12 inches diam. witness corner)
	West on True line between Sec 1 and 12
	Var 11° 14' E
39.85	Set Granite Boulder 12 in long 10 in wide 5 in thick for ¼ Sec corner
	Land rolling Soil 2nd rate

Township N° 29 N. Range N° 1 E. 6th P.M.

79.73		Corner to Sec 1. 2. 11 and 12
		Land rolling Soil 2nd rate
		North on Random line between
		Sec 1 and 2
		Var 12° 20' E
40.00		Set post for temporary ¼ Sec. corner
80.25		Intersect North Boundary of the
		West of Corner to Sec 1 and 2
		From which Corner a Pine 9 inches diameter bears North 62 West Distance 4 links
		South on Random line between
		Sec 1 and 2
		Var 12° 17' E
40.25		Set Granite Boulder 12 in long 10 in wide 9 in thick for ¼ Sec. corner
80.25		Corner to Sec. 1. 2. 11 and 12
		Land rolling Soil 2nd rate
		September 11th

Township N° 29 N. Range N° 1 E. 6th P.M.

		North between Sec 34 and 35
		Var 12° 20' E
40.00		Set Granite Boulder 14 in long 9 in wide 6 in thick for ¼ Sec. Corner
46.00		Brook 3 ft. 15 links wide runs E
80.00		Set Granite Boulder 8 in long 10 in wide 10 in thick for Corner to Sec 26. 27. 34 and 35
		Land rolling soil 1st rate
		East on Random line between
		Sec 26 and 35
		Var 12° 25' E
40.00		Set post for temporary ¼ Sec. corner
79.90		Intersect North & South line at Corner Sects 25. 26. 35 & 36 from which corner 9 inch pine bears
		West on Base line between
		Sec 26 and 35
		Var 12° 25' E
39.95		Set Granite Boulder 10 in long 10 in wide 10 in thick for ¼ Sec corner
		Land rolling Soil 2nd rate

Township No 29 N. Range No 1 E. 6th P.M.

Chns	
79.90	Corner to Sec 26. 27, 34 and 35
	Land rolling soil 2nd rate
	North between Sec 26 and 27
	Var 12° 20' E
40.00	Set Granite Boulder 12 in long 10 in wide 9 in thick for 1/4 Sec corner
80.00	Set Granite Boulder 19 in long 10 in wide 8 in thick for corner to Sec 22. 23. 26 and 27
	Land rolling soil 2nd rate
	East on Random line between Sec 26 and 23.
	Var 12° 40' E
40.00	Set post for temporary 1/4 Sec. corner
79.82	Intersect N and S line 5 links E
*	North of Corner to Secs 22. 24. 25. 26 from which corner 1 mar. Well gn 4 pr. pine bears S. 33 E 26. Variation 12° 38' East
39.91	Set Granite Boulder 11 in long 11 in wide 6 in thick for 1/4 Sec corner

Township No 29 N Range No 1 E. 6th P.M.

Chns	
79.82	Corner to Sec 22. 23. 26 and 27
	Land rolling soil 2nd rate
	North between Sec. 22 and 23
	Var 12° 20' E
40.00	Set Granite Boulder 12 in long 11 in wide 5 in thick for 1/4 Sec corner
80.00	Set Granite Boulder 16 in long 7 in wide 5 in thick for Corner to Sec 14, 15, 22 and 23
	Land rolling soil 2nd rate
	East on Random line between Sec 14 and 23
	Var 12° 30' E
40.00	Set post for temporary 1/4 Sec. corner
79.80	Intersect N and S line 20 links E
*	South of Corner to Secs 13, 14, 23 and 24 W. from which Bears
	West on True line between Sec 14 and 23
	Land rolling soil 2nd rate

Township N° 29 N. Range N° 1 E. 6th P.M.
Var 13° 39' E

39.90 Set Granite Boulder 12 in long
6 in square for 1/4 Sec. corner
39.80 Comers to Sec 14, 15, 22, and 23
Land rolling Soil 2nd rate

North between Sec 14 and 15
Var 12° 20' E

40.00 Set Granite Boulder 9 in long
6 in wide 3 in thick for 1/4 Sec. corner
80.00 Set Granite Boulder 18 in long
6 in wide 3 in thick for corner to Sec
10, 11, 14 and 15
Land rolling Soil 2nd rate

East on Random line between
Sec 11 and 14
Var 12° 50' E

40.00 Set post for temporary 1/4 Sec. corner
80.00 Intersect N and S line at 4 corners to Secs 11, 12, 13 and 14. from which corner 3 rods
* West on True line between

Township N° 29 N. Range N° 1 E. 6th P.M.
chns

Sec. 11 and 14
Var 12° 50' E

40.00 Set Boulder 12 in long 10 in wide
6 in thick for 1/4 Sec. corner
80.00 Comers to Sec 10, 11, 14 and 15
Land rolling Soil 2nd rate

North between Sec 10 and 11
Var 12° 20' E

40.00 Set Granite Boulder 14 in long 10
in wide 3 in thick for 1/4 Sec. corner
80.00 Set Granite Boulder 15 in long 10
in wide 3 in thick for Corner to Sec
2, 3, 10 and 11
Land rolling, Soil 2nd rate

East on Random line between
Sec. 2 and 11
Var 13° 50' E.
40.00 Set post for temporary 1/4 Sec. corner
80.00 Intersect N and S line 16 links

Land rolling Soil 2nd rate

Township N° 2 g. N. Range N° 1 E. 6th P. M.

Chns	
*	South of camera to declination 12, 11 and 12. from which corner a witness tree a red oak brs N 12° E 3 lks dist. a red oak brs S 12° W 3 lks dist. a pine brs S 12° E 4 lks dist.
40.00	Set Granite Boulder 12 in long 8 in wide 6 in thick for ¼ Sec. corner to Secs 2. 3. 10 and 11
	Land rolling soil 2nd rate

North on Rayson line between Sec. 2 and 3
Var 12° 20' E

40.00	Set post for temporary ¼ Sec. corner
80.75	Intersect North Boundary 13 links West of Corner to Secs 2 and 3 From gulch bears E 3 links
	North on true line between Sec. 2 and 3
	Var 12° 15' E
40.75	Set Granite Boulder 14 in long 8 in wide 6 in thick for ¼ Sec. corner
80.75	Corner to Secs. 2. 3. 10 and 11
	Land rolling soil 2nd rate

Sept. 12th

Township N° 2 g. N. Range N° 1 E. 6th P. M.

Chns	
	North between Sec. 33 and 34
	Var 12° 25' E
40.00	Set Granite Boulder 14 in long. 11 in wide 5 in thick for ¼ Sec. corner
73.75	Brook 4 links wide runs SE
80.00	Set Granite Boulder 12 in long 12 in wide 9 in thick for corner to Secs 27, 28. 33 and 34
	Land rolling soil 2nd rate

East on Random line between Sec. 27 and 34
Var° 12° 20' E

40.00	Set post for temporary ¼ Sec corner
80.00	Intersect N and S line at corners + to Secs 26. 27. 34. 35; from which a cedar 9 inches diameter bears N 45° E 50 links dist.
*	West on true line between Sec 27 and 34
	Var 12° 20' E
40.00	Set Granite Boulder 14 in long 8 in wide 7 in thick for corner to ¼ Sec
	Land rolling soil 2nd rate

Township No 29 N. Range No 1 E 6th

$0.00	Corner to Sec 27, 28, 33 and 34	
	Land rolling soil 2nd rate	

North between Sec. 27 and 28
Var 12° 20' E

40.00	Set Granite Boulder 15 in long 10	
	in wide 4 in thick for 1/4 Sec. corner	
45.00	Old Mormon Trail bears E & W	
* 80.00	Set Granite Boulder 14 in long 9	
	in thick 9 in wide for corner to Sec	
	21 and 22. 27 and 28	
	Land rolling soil 2nd ra	

East on Random line between
Sec 22 and 27
Var 12° 20' E

40.00	Set post for temporary 1/4 Sec. corner	
80.13	Intersect N and S line 7 links	
*	North of Corner ~~XXX~~ to Sec 22	
	23, 26 and 27 from which Engineer Stone	
	Well in the line between	

Township No 29 N. Range No 1 E 6th PM

Chns

Sec 22 and 27
Var 12° 17' E

40.06	Set Granite Boulder 12 in long 10	
	in wide 6 in thick for 1/4 Sec. corner	
80.13	Corner to Sec 21, 22, 27 and 28	
	Land rolling soil 2nd rate	

North between Sec 21 and 22
Var 12° 20' E

40.00	Set Granite Boulder 12 in long 9 in	
	wide 5 in thick for 1/4 Sec. corner	
80.00	Set Granite Boulder 9 in long 13 in	
	wide 3 in thick for corner to Sec	
	15, 16, 21 and 22	
	Land rolling soil 2nd rate	

East on Random line between
Sec. 15 and 22
Var 12° 20' E

40.00	Set post for temporary 1/4 Sec. corner	

Land rolling soil 2nd rate

Township No 2 of N Range No 1 E 6th P.M.

Chns		
80.15		Intersect N and S line 13 links
*		North of Corner to Secs 15.14.22.23 from W Quar Corners found
		West or true line between Sec 15 and 22 Var 12° 14' E
40.07		Set Granite Boulder 12 in long 8 in wide 6 in thick for 1/4 Sec. corner
80.15		Corner to Sec 15.16.21 and 22 Land rolling soil 2nd rate

North between Sec 15 and 16 Var 12° 30' E

40.00		Set Granite Boulder 12 in long 12 in wide 8 in thick for 1/4 Sec. corner
80.00		Set Granite Boulder 16 in long 16 in wide 8 in thick for corner to Secs 9. 10. 15 and 16 Land rolling soil 2nd rate

Township No 2 of N. Range 1 E 6th P.M.

Chns		
		East or Random line between Sec. 10 and 15 Var 12° 30' E
40.00		Set post for temporary 1/4 Sec. corner
80.20		Intersect N and S line 10 links
*		North of Corner to Secs 10.11.14 and 15 from W Quar Corners found West or true line between Sec. 10 and 15 Var 12° 16' E
40.10		Set Granite Boulder 12 in long 8 in square for 1/4 Sec corner
80.20		Corner to Sec. 9. 10. 15 and 16 Land rolling soil 2nd rate

North between Sec 9 and 10 Var 12° 25' E

40.00		Set Granite Boulder 15 in long 8 in wide 8 in thick for 1/4 Sec. corner
80.00		Set Granite Boulder 15 in long 10 in wide 8 in thick for corner to Secs 3. 4. 9 and 10 Land rolling soil 2nd rate

Land rolling soil 2nd rate

Township N° 29 N. Range N° 1 E. 6th P. M.

Chns

East on Random line between
Sec. 3 and 10
Var 12° 20' E

28.50 Brook 3 links wide runs E

40.00 Set post for temporary ¼ Sec corner

80.00 Intersect N and S line 18 links W
of Corner to Sec 2, 3, 10 and 11 from
which corner a pine
Wolf in True line between
Sec 3 and 10
Var 12° 28' E

40.00 Set Granite Bolder 14 in long 10 in
wide 6 in thick for ¼ Sec. corner

80.00 Corner to Sec 3, 4, 9 and 10
Land rolling 2nd rate

~~on a Random line~~
North between Sec 3 and 4
~~a Random line~~
Var 12° 30' E

40.00 Set post for temporary ¼ Sec corner

69.50 Brook 4 links wide runs E.

Township N° 29 N. Range N° 1 E. 6th P. M.

Chns

80.20 Intersect North Boundary 30 links
East of Corner to Sec 3 and 4 from
which corner a pine
South on True line between
Sec 3 and 4
Var 12° 43' E

40.20 Set Granite Bolder 16 in long 12 in
wide 9 in thick for ¼ Sec. corner

80.20 Corner to Sec 3, 4, 9 and 10
Land rolling 2nd rate

Sept 13th

North between Sec 32 and 33
Var 12° 35' E

40.00 Set Limestone 11 in long 10 in wide 5 in
thick for ¼ Sec. corner

62.50 Brook 4 links wide runs E

80.00 Set Limestone 20 long, 10 in wide 8
in thick for corner to Sec
28, 29, 32 and 33
Land rolling 2nd rate

Land rolling 2nd rate

Township N° 29 N Range N° 16. 6th P.M.

Chns	
	East on Random line between Sec 28 and 33 Var 12° 30' E
36.40	Brook 4 links wide runs NE
40.00	Set post for temporary ¼ Sec. corner
58.80	Brook 4 links wide runs SE
80.00	Intersect Naad's line 10 lks * North of Corner to Sec 27, 28, 33 one 3/4 from which corner 3 links
	West on true line between Sec 28 and 33 Var 12° 26' E
40.00	Set Granite Bolder 14 in long 11 in wide 5 in thick for ¼ Sec. corner
80.00	Corner to Sec 28, 29, 32 and 33 Land level 1st rate

North between Sec. 28 and 29
Var 13° 10' E

40.00	Set Granite Bolder 10 in long 10 in square for ¼ Sec. corner

Township N° 29 N Range N° 16. 6th P.M.

Chns	
80.00	Set Granite Bolder 16 in long 7 in long 6 in thick for Corner to Sec 20, 21, 28 and 29 Land rolling soil 2nd rate

East on Random line between Sec 21 and 28 Var 12° 25' E

40.00	Set post for temporary ¼ Sec corner
79.96	Intersect Naad's line at ~~Post~~ corner to Sec 21, 22, 27 and 28 from which corner 3 links * West on true line between Sec 21 and 28 Var 12° 25' E
39.98	Set Granite Bolder 12 in long 9 in wide 6 in thick for ¼ Sec corner
79.96	Corner to Sec 20, 21, 28 and 29 Land rolling soil 2nd rate

North between Sec 20 and 21
Var 13° 10' E

Land rolling soil 2nd rate

Township N° 29 N. Ranges N° 1 E. 6th P. M.

Chains

46.00 Set Granite Boulder 12 in long 9 in Square for 1/4 Sec. corner

80.00 Set Granite Boulder 12 in long 10 in wide 4 in thick for corner to Sec 16, 17, 20 and 21

Land rolling Soil 2nd rate

East on Random line between Sec 16 and 21

Var 12° 20' E

4.00 Set post for temporary 1/4 Sec corner

39.85 Intersect N and S line of lim Rs

* North of corner to Sec 15, 16, 21, 22 from which corner 3 rods West on base line between

Sec 16 and 21

Var 12° 18' E

39.93 Set Granite Boulder 13 in long 11 in wide 7 in thick for 1/4 Sec. corner

39.85 Corner to Sec 16, 17, 20 and 21

Land rolling Soil 2nd rate

Township N° 29 N. Range N° 1 E. 6th P. M.

Chains

North between Sec. 16 and 17

Var 13° E

46.00 Set Granite Boulder 14 in long 7 in thick 6 in wide for 1/4 Sec. corner

80.00 Set Granite Boulder 13 in long 8 in wide 5 in thick for corner to Sec 8, 9, 16 and 17.

Land rolling Soil 2nd rate

East on Random line between Sec. 9 and 16

Var 12° 20' E

40.00 Set post for temporary 1/4 Sec. corner

80.00 Intersect N and S line 20 lks E

South of Sect. Corner ~~11 1/4~~ to Sec 9 No. 15 and 16 from which corner 3 rods West on base line between

Sec 9 and 16

Var 12° 29' E

40.00 Set Granite Boulder 14 in long 10 in wide 6 in thick for 1/4 Sec corner

Land rolling Soil 2nd rate

Township No 29 N. Range No 1 E. 6th P.M.

Chns	
80.00	Comer to Sec 8, 9, 16 and 17
	Land rolling soil 2nd rate

North between Sec 8 and 9
Var 13° 20' E

40.00	Set Granite Boulder 14 in long 10 in wide 7 in thick for 1/4 Sec corner
80.00	Set Granite Boulder 16 in long 11 in wide 6 in thick for corner to Sec 4, 5, 8 and 9
	Land rolling soil 2nd rate

East on Random line between
Sec. 4 and 9
Var 13° 30' E

40.00	Set post for temporary 1/4 Sec. corner
80.50	Intersect a Nana Slue 3 links
*	North of Corner XXX to Sec 3, 4 and 10 from which comp 3 trees West to true line between
	Sec 4 and 9

Township No 29 N. Range No 1 E. 6th P.M.

Chns	
	Var 12° 09' E
40.25	Set Granite Boulder 14 in long 9 in wide, 6 in thick for 1/4 Sec corner
80.50	Comer to Sec 4, 5, 8, & 9
	Land rolling soil 2nd rate

North on Random line between
Sec 4 and 5
Var 13° 20' E

40.00	Set post for temporary 1/4 Sec corner
60.50	Brook 4 links wide runs E
79.02	Intersect a North Boundary of Comer to Sec 4 and 5 from which comp 3 trees North on true line between Sec 4 and 5
	Var 13. 20 E
39.02	Set Granite Boulder 10 in Square 8 in thick for 1/4 Sec corner
79.02	Comer to Sec 4, 5, 8 and 9
	Land rolling soil 2nd rate
	Sept 14th

Land rolling soil 2nd rate

Township No 29 N. Range No 1 E. 6th P.M.

Chs		
	North between Sec 31 and 32 Var 13° 10' E	
.51	Brook 5 links wide runs E	
40.00	Set Granite Boulder 14 in long 13 in wide 4 in thick for 1/4 Sec corner	
80.00	Set Granite Boulder 16 in long 10 in wide 6 in thick for corner to Secs 29. 30. 31 and 32 Land broken soil 2nd rate	
	East on Random line between Sec 29 and 32 Var 13° E	
40.00	Set Post for temporary 1/4 Sec. corner	
79.80	Intersects Ravine 5 links wide 6 links S	
*	of Corner ~~XXXX~~ to Secs 28. 29. 32 & 33 from which corner 3 trees West on true line between Sec 29 and 32 Var 13° 03' E	
39.90	Set Granite Boulder 16 in long 9	

Township No 29 N Range No 1 E. 6th P.M.

Chs		
	wide 6 in thick for 1/4 Sec. corner	
79.80	Corner to Secs 29. 30. 31 and 32 Land rolling soil 2nd rate	
	West on Random line between Sec 30 and 31 Var 13° E	
40.00	Set Post for temporary 1/4 Sec. corner	
79.80	Intersects West Boundary 18 links S 81 1/2 E of Corner to Secs 30 and 31 from which corner 2 trees East on True line between Sec 30 and 31 Var 12° 52' E	
39.80	Set Granite Boulder 14 in long 12 in wide 8 in thick for 1/4 Sec corner	
79.80	Corner to Secs 29. 30, 31 and 32 Land rolling soil 2nd rate	
	North between Sec 29 and 30 Var 12° 35' E	
	Land rolling soil 2nd rate	

Township No 29 N. Range No 1 E. 6th P.M.

Chns	
40.00	Set Granite Boulder 16 in long 10 in wide 4 in thick for 1/4 Sec corner
54.50	Old Mormon Trail bears E & W
* 80.00	Set Granite Boulder 14 in long 12 in wide 6 in thick for corner to Sec 19, 20, 29 and 30
	Land broken soil 2nd rate

East on Random line between Sec 20 and 29
Var 12° 30' E

40.00	Set post for temporary 1/4 Sec corner
39.80	Intersect North line 10 links
	North of Corner to Sec 20, 21, 28 and 29 from which comer 3 pines
	West on Random line between Sec 20 and 29
	Var 12° 26' E
39.90	Set Granite Boulder 14 in long 12 in wide 4 in thick for 1/4 Sec corner
79.80	Corner to Sec 19, 20, 29 and 30
	Land rolling soil 2nd rate

Township No 29 N. Range No 1 E. 6th P.M.

Chns	
	West on Random line between Sec 19 and 30
	Var 13° E
40.00	Set post for temporary 1/4 Sec corner
80.10	Intersect West Boundary 20 links North of Corner to Sec 19 and 30 from which pine 3 trees
	East on True line between Sec 19 and 30
	Var 13° 09' E
40.10	Set Granite Boulder 15 in long 13 in wide 3 in thick for 1/4 Sec corner
80.10	Corner to Sec 19, 20, 29 and 30
	Land rolling soil 2nd rate

North between Sec 19 and 20
Var 13° E

40.00	Set Granite Boulder 14 in long 12 in wide 4 in thick for 1/4 Sec Corner
80.00	Set Stone Stone 14 in long 10 in wide 3 in thick for Corner to Sec 17, 18, 19 and 20
	Surface broken soil 2nd rate
	Land rolling soil 2nd rate

Township No 2 N Range No 1 E. 6th P. M

Chns		
	East on Random line between Sec 17 and 20 Var 12°30' E	
40,00	Set post for temporary 1/4 Sec. corner	
79,93	Intersect N and S line 54 links	
*	North of Corner XXXX to Sec 16. 17, 20 2 from which corner 2 trees	
	West on true line between Sec 17 and 20 Var 12°07' E	
39,99	Set Granite Boulder 14 in long 12 in wide 4 in thick for 1/4 Sec. corner	
79,98	Corner to Sec 17, 18, 19 and 20 Land broken 2nd rate	
	West on Random line between Sec 18 and 19 Var 13°05' E	
40,00	Set post for temporary 1/4 Sec. corner	
80,00	Intersect West Boundary of Town to Sec 18 and 19 from which 2 trees	

Township No 2 N Range No 1 E. 6th P. M

Chns		
	East on true line between Sec 18 and 19 Var 13°05' E	
40,00	Set Granite Boulder 14 in long 10 in wide 4 in thick for 1/4 Sec. corner	
80,00	Corner to Sec 17, 18, 19 and 20 Land broken 2nd rate	
	North between Sec 17 and 18 Var 13°05' E	
40,00	Set Granite Boulder 13 in long 12 in wide 4 in thick for 1/4 Sec. corner	
80,00	Set Granite Boulder 12 in long 10 in wide 6 in thick for Corner to Sec 7, 8, 17 and 18 Land rolling 2nd rate	
	East on Random line between Sec 8 and 17 Var 12°10' E	
	Land rolling 2nd rate	

Township N° 29 S. Range N° 1 E. 6th P.M.

Chns

40.00 Set post for temporary 1/4 Sec. corner
79.68 Intersects N. and S. line 16 links
* South of Section Corner to Secs 8, 9
16 and 17 from which corner 3 trees
West on true line between
Secs 8 and 17
Var 12° 17' E
39.94 Set Granite Boulder 14 in long 12 in
wide 8 in thick for 1/4 Sec. corner
79.88 Corner to Secs 7, 8, 17 and 18
Land rolling 2nd rate

Western Random line between
Secs 7 and 18
Var 13° 40' E
40.00 Set post for temporary 1/4 Sec corner
79.95 Intersects West Boundary of Sec
North of Corner to Secs 7 and 18.
from which corner 3 trees
East on true line between
Secs 7 and 18
Var 13° 44' E

Township N° 29 N. Range N° 1 E 6th P.M.

Chns

39.95 Set Granite Boulder 15 in long 12 in
wide 6 in thick for 1/4 Sec. corner
79.95 Corner to Secs 7, 8, 17 and 18
Land rolling 2nd rate

North between Secs 7 and 8
Var 13° 20' E
40.00 Set Granite Boulder 14 in long 10 in
wide 7 in thick for 1/4 Sec. corner
80.00 Set Granite Boulder 16 in long 11 in
wide 5 in thick for corner to Secs
5 6 7 and 8.
Land rolling 2nd rate

East on Random line between
Secs 5 and 8
Var 13° E
40.00 Set post for temporary 1/4 Sec. corner
79.72 Intersects N. and S. line 35 links
* Sink of Section Corner ~~NW~~ to Secs
4. 5, 8 and 9 from which corner 3 trees
Land rolling 2nd rate

Township No 2 North Range No 1 East 6th P.M.

chns	
	West on True line between Sec 5 and 8 Var 13° 15' E
39.86	Set Granite Boulder 12 in long 11 in wide 7 in thick for 1/4 Sec corner
79.72	Corner to Sec 5, 6, 7 and 8 Land broken soil 2nd rate

	West on Random line between Sec 6 and 7 Var 13° 40' E
40.00	Set post for temporary 1/4 Sec corner
80.00	Intersects West Boundary 11 links North of Corner to Sec 6 and 7 from which a hickory 12 inches diameter bears East 25 links
	East on True line between Sec 6 and 7 Var 13° 45' E
40.00	Set Granite Boulder 15 in long 11 in wide 6 in thick for 1/4 Sec. corner
80.00	Corner to Sec. 5, 6, 7 and 8 Land rolling soil 2nd rate

Township No 2 North Range No 1 East 6th P.M.

chns	
	North on Random line between Sec 5 and 6 Var 13° 20' E
39.50	Brook 4 links wide runs E
40.00	Set Granite Boulder ~~12 in long~~ ~~11 in wide 7 in thick~~ for temporary 1/4 Sec corner
79.19	Intersects North Boundary 31 links West of Corner to Sec 5 & 6 from which a pine 7 inches diameter bears South on True line between Sec 5 and 6 Var 13° 15' E
39.19	Set Granite Boulder 12 in long 10 in wide 7 in thick for 1/4 Sec corner
79.19	Corner to Sec 5, 6, 7 and 8 Land rolling soil 2nd rate Sept. 15th 1858

Land rolling soil 2nd rate

Description
This Township is all prairie
entirely destitute of Timber
The soil is principally Sand
and Gravel with numerous
Bowlders on the surface and
Poor quality—

List of Names
A list of the names of the individuals
employed to assist in running
measuring, or marking the lines
and Corners described in the
Foregoing field notes of Township
No 29 North Range No 1 East of
the Sixth Principal Meridian
showing the respective capacities
in which they acted

Joseph Bell	Chainman
Joseph A Marr	Chainman
Robert Steere	Axeman
Byron Seffers	Flagman

David Rolling Sol 2nd date

Copied C. B. Ramsdell
Comp. Ramsdell & Gaines
Contract 239

Field Notes of the subdivision lines of
Township No 30 North
Range No 1 East
of 6th Prin. Merid.
in
Nebraska Territory
Surveyed by
Samuel T Walls
Deputy Surveyor
under contract dated
9th July 1858

Subdivision commenced
September 17th 1858
.completed
September 22nd 1858

Land rolling Soil 2nd rate

1/43

List of Names

Joseph Bell Chairman
Joseph A Marr Chairman
Robert Steere Appraiser
Myron Jeffers Surveyor

Township 30 North Range 1 East 6th P. M.



Land rolling soil 2nd rate

Township N 30 North Range 1 East 6th P. M.

Chains

To determine the proper adjustment of my compass for subdividing this township I commence at the corner to Townships N 29 and 30 N. Range 1 and 2 East and run North on blank line along the East Boundary of Sec. 36

Var. 12° 30' E

39.96 Fele 7 links W of 1/4 Sec corner
79.91 Fele 12 links W from corner to Sec 25 and 36

To retrace this line or run parallel thereto, my compass must be adjusted to a Variation of 12° 25' E

Subdivision Commenced September 17th 1858

From the corner to Sec. 1. 2. 35 and 36 on South Boundary of the Township I run

Land rolling soil 2nd rate

Township No 30 N. Range No 1 E 6th P. M.

Chns

North between Sec. 35 and 36
Var 12° 25' E

40.00 Set Sand Stone 14 in. leng, 10 in wide
5 in. thick for 1/4 Sec. corner

80.00 Set Sand 30 in leng, 14 in wide, 8 in
thick for corner to Sec 25, 26, 35 and 36
Surface rolling & soil 2d rate

East on Random line between
Sec. 25 and 36
Var 12° E

40.00 Set post for temporary 1/4 Sec. corner

80.16 Intersect East Boundary 17 lks
North of Corner to Sec 25 and 36
from which corner 9 pine
* West on True line between
Sec 25 and 36
Var 11° 53' E

40.08 Set Sand Stone 30 in leng, 12 in
wide, 10 in thick for 1/4 Sec. corner

80.16 Corner to Sec 25, 26, 35 and 36
Surface rolling & 2d rate

Township No 30 N. Range No 1 E. 6th P.M.

Chns

North between Sec. 25 and 26
Var 12° 20' E

40.00 Set Sand Stone 13 in leng, 11 in wide
4 in thick for 1/4 Sec. corner

80.00 Set Sand Stone 14 in leng, 11 in wide
10 in thick for Corner to Sec 23, 24, 25 & 26
Surface rolling, soil 1st rate

East on Random line between
Sec. 24 and 25
Var 12° E

23.00 Brook 5 links wide runs N. E

40.00 Set post for temporary 1/4 Sec. corner

80.00 Intersect East Boundary 5 links
North of Corner to Sec. 24 and 25
from which corner 9 pine
West on True line between
Sec 24 and 25
Var 11° 58' E

40.00 Set Sand Stone 15 in leng, 9 in wide
4 in thick for 1/4 Sec Corner

80.00 Corner to Sec. 23, 24, 25 and 26
Surface rolling, soil 1st rate

Land rolling soil 2nd rate

Township N° 30 N. Range N° 1 E. 6th P.M.

Chns	
	North between Sec. 23 and 24 Var 12° 16' E
40.00	Set Sand Stone 15 in long, 10 in wide 6 in thick for ¼ Sec. corner
41.80	Brook 10 links wide runs N.E.
80.00	Set Sand Stone 16 in long, 8 in wide 5 in thick, for corner to Sec 13. 14. 23. & 24 Surface level soil 1st rate
	East on Random line between Sec 13 and 24 Var 12° E
14.00	Brook 10 links wide runs N
40.00	Set post for temporary ¼ Sec. corner
79.80	Intersect East Boundary at Corner to Sec 13 and 24 from which corner I run West on True line between Sec 13 & 24 Var 12° E
39.90	Set Sand Stone 14 in long. 11 wide and 5 in thick for ¼ Sec. corner
79.80	Corner to Sec 13. 14, 23 and 24 Land level, soil 1st rate

Township N° 30 N. Range N° 1 E. 6th P.M.

Chns	
	North between Sec. 13 and 14 Var 12° 05' E
40.00	Set Sand Stone 12 in long, 12 in wide 10 in thick for ¼ Sec. corner
80.00	Set Sand Stone 12 in long, 10 in wide 8 in thick for corner to Sec 11. 12. 13 and 14 Surface level, soil 1st rate
	East on Random line between Sec. 12 and 13 Var 12° E
31.00	Brook 6 links wide runs N
40.00	Set post for temporary ¼ Sec. corner
80.00	East Boundary intersected 12 lks South of Corner to Sec 12 and 13 from which bears 3 links West on True line between Sec. 12 and 13 Var 12° 05' E
40.00	Set Sand Stone 14 in long 12 in wide 4 in thick for ¼ Sec. corner
80.00	Corner to Sec 11. 12. 13 and 14. Land level, soil 1st rate Land rolling soil 2nd rate

Township No 30 N. Range No 1 E 6th P.M.

Chns	
	North between Sec. 11 and 12 Var 12° 20' E
3.00	Creek 8 links wide runs NE Swift current, mud banks
40.00	Set Sand Stone 14 in long 10 in wide 11 in thick for ¼ Sec. corner
80.00	Set Sand Stone 20 in long, 16 in wide 6 in thick for Corner to Sec. 1. 2. 11 and 12 Surface level soil 1st rate

East on Random line between
Sec. 1 and 12
Var 12° 05' E

30.00	Bow Creek 15 Links wide runs N Mud banks and bed, swift current
40.00	Set post for temporary ¼ Sec. corner
79.90	Intersect East Boundary 49 links South of corner to Sec 1 and 12 from which Open Open West on True line between Sec 1 and 12 Var. 12° 26' E

Township No 30 N. Range No 1 E. 6th P.M.

Chns	
39.95	Set Sand Stone 16 in long, 12 in wide 6 in thick for ¼ Sec. corner
79.90	Corner to Sec 1. 2. 11 and 12 Surface level soil 1st rate

North on Random line between
Sec. 1 and 2
Var 12° 20' E

40.00	Set post for temporary ¼ Sec. corner
79.48	Intersect North Boundary 30 Chs East of corner to Sec 1 and 2 from which Open Open South on True line between Sec 1 and 2 Variation 12° 33' E
39.48	Set Sand Stone 16 in long 13 in wide 3 in thick for ¼ Sec. corner
79.48	Corner to Sec 1. 2. 11 and 12 Surface gently rolling soil 1st rate Sept 17th 1858

North between Sec 34 and 35
Var. 12° 25' E

34.00	Brook 7 links wide runs NE
40.00	Set Red Flint Stone 14 in long 12 in

Land rolling soil 2nd rate

Township N° 30 N. Range N° 1 E. 6th PM

Chns	
	Wide 4 in thick for ¼ Sec. corner
80.00	Set Granite Stone 18 in long, 12 in wide 10 in thick for corner to Sec 26, 27, 34 and 35
	Surface gently rolling, soil 1st rate
	East on Random line between Sec. 26 and 35 Var 12° 25' E
11.50	Brook 7 links wide runs N
40.00	Set post for temporary ¼ Sec. corner
79.86	Intersect N and S line 14 links N Corner to Sec 25, 26, 35 and 36 from Hickory corner 3 rods West on True line between Sec 2 and 35 Var 12° 19' E
39.93	Set Flint Stone 16 in long, 12 in wide 9 in thick for ¼ Sec. corner
79.86	Corner to Sec 26, 27, 34 and 35 Surface rolling soil 1st rate

Township N° 30 N. Range N° 1 E. 6th PM

Chns	
	North between Sec. 26 and 27 Var 12° 30' E
40.00	Set Blue Flint Stone 16 in long, 14 in wide 14 in thick for ¼ Sec. corner
80.00	Set Blue Flint Stone 18 in long, 12 in wide 12 in thick for corner to Sec 22, 23, 26 and 27 Surface rolling, soil 1st rate
	East on Random line between Sec 23 and 26 Var 12° 30' E
40.00	Set post for temporary ¼ Sec. corner
55.00	Brook 6 links wide runs N.
79.90	Intersect N and S line 30 links North of corner to Sec 23, 24, 25 and 26 from Hickory corner 3 rods West on True line between Sec 23 and 26 Var 12° 17' E
39.95	Set Granite Boulder 15 in long, 12 in wide 3 in thick for ¼ Sec. corner

Land rolling soil 2nd rate

Township N° 30 N. Range N° 1 E. 6th PM

Chs	
79.90	Corner to Sec 22, 23, 26 and 27 Surface rolling, soil 1st rate
	North between Sec 22 and 23 Var 12° 13' E
40.00	Set Granite Boulder 13 in long 11 in wide 4 in thick for 1/4 Sec. corner
80.00	Set Granite Boulder 16 in long, 12 in wide 10 in thick for corner to Sec 14, 15, 22 and 23 Surface broken soil 2nd rate
	East on Random line between Sec. 14 and 23 Var 12° 20' E
40.00	Set post for temporary 1/4 Sec. corner
80.08	Intersect N and S line 41 links North Corner to Sec 13, 14, 23 and 24 Keppn Wright comr Jnun West on True line between Sec 14 and 23 Var 12° 02' E

Township N° 30 N. Range N° 1 E. 6th PM

Chs	
40.04	Set Granite Boulder 12 in long 14 in wide 3 in thick for 1/4 Sec. corner
80.08	Corner to Sec 14, 15, 22 and 23 Surface rolling soil 2nd rate
	North between Sec 14 and 15 Var 12° 15' E
40.00	Set Boulder 16 in long, 10 in wide 5 in ~~long~~ thick for 1/4 Sec. corner
53.80	Bow Creek 15 links wide runs E Mud Banks & swift current
80.00	Set Granite Boulder 16 in long, 12 in thick 8 in ~~Dy~~ wide for corner to Sec 10, 11, 14 and 15 Surface rolling soil 2nd rate
	East on Random line between Sec 11 and 14 Var 12° 05' E
24.00	Bow Creek 12 links wide runs NE Mud Banks & swift Current

Land rolling soil 2nd rate

Township No 30 N Range No 1 E. 6th PM

Chus

40.00 Set post for temporary ¼ Sec. corner
79.70 Intersect N and S line 30 links
South of corners Sec 11, 12, 13 and 14
From which bears Trees
West on True line between
Sec 11 and 14
Var 12° 26' E
39.85 Set Granite Boulder, 15 in long, 12 in
wide 4 in thick for ¼ Sec. corner
79.70 Corner to Sec 10, 11, 14 and 15
Surface level, soil 1st rate

North between Sec. 10 and 11
Var. 12° 30' E
40.00 Set Granite Boulder 14 in long 12 in
wide 5 in thick for ¼ Sec. corner
80.00 Set Granite Boulder 18 in long. 12 in
wide 5 in thick for corner to Sec
2. 3. 10 and 11
Surface broken soil 2nd rate

Township No 30 N. Range No 1 E. 6th PM

Chus

East on Random line between
Sec 2 and 11
Var 12° 25' E
40.00 Set post for temporary ¼ Sec. corner
79.80 Intersect N and S line 60 links
South of corners Sec 1, 2, 11 and 12
From which comes Trees
West on True line between Sec 2 and 11
Var 12° 31' E
39.90 Set Granite Boulder 14 in long 13 in
wide 3 in thick for ¼ Sec. corner
79.80 Corner to Sec. 2, 3, 10 and 11
Surface rolling, 1st rate

North on Random line between
Sec 2 and 3
Var 12° 30' E
40.00 Set post for temporary ¼ Sec. corner
79.60 Intersect North Boundary at corner
to Sec 2 and 3. from which comes Trees
South on True line between
Sec 2 and 3

2 and rolling soil 2nd rate

Township No 30 N. Range No 1 E. 6th P.M.
Chns

Var 12°.30' E

39.60 Set Boulder 15 in long, 11 in wide
4 in thick for 1/4 Sec. corner
79.60 Comer to Sec. 2. 3. 10 and 11
Surface rolling soil 1st rate

Sept. 18th " 1858

North between Sec. 33 and 34
Var 12°.30' E

40.00 Set Granite Boulder 16 in long. 10 in
wide 11 in thick for 1/4 Sec. corner
80.00 Set Granite Boulder 15 in long, 12 in
wide 5 in thick for corner to Sec.
27, 28, 33 and 34
Land rolling, 1st rate

East on Random line between
Sec 27 and 34
Var 12° E

40.00 Set post for temporary 1/4 Sec. corner
79.94 Intersect N and S line 30 links
South of Comer to Sec 26, 27, 34 and 35
from which corner Ins

Township No 30 N. Range No 1 E. 6th P.M.
Chns

West on True line between
Sec 27 and 34
Var 12°.15' E

39.95 Set Granite Boulder 14 in long. 13 in
wide 4 in thick for 1/4 Sec. corner
79.90 Comer to Sec 27, 28, 33 and 34
Surface broken soil 2nd rate

North between Sec 27 and 28
Var 12°.30' E

40.00 Set Granite Boulder 16 in long. 12 in
wide 11 in thick for 1/4 Sec. corner
80.00 Set Granite Boulder 18 in long. 12 in
wide 6 in thick for corner to Sec
21, 22, 27 and 28
Surface Broken Soil 2nd rate

East on Random line between
Sec 22 and 27
Var 12°.15' E

40.00 Set post for temporary 1/4 Sec. corner

Land rolling Soil 2nd rate

Township No 30 N Range No 1 E. 6th PM

Chns	
80.00	Intersect N and S line 30 links South of Corner to Sec 22, 23, 26 and 27 from which corner bears — West on true line between Sec 22 and 27 Var 12° 28' E
40.00	Set Line Stone 14 in long, 10 in wide 4 in thick for 1/4 Sec. corner
80.00	Corner to Sec 21, 22, 27 and 28 Surface rolling Soil 2nd rate

North between Sec 21 and 22
Var 13° E

40.00	Set Granite Boulder 14 in long, 12 in wide 4 in thick for 1/4 Sec. corner
71.00	Brook 3 links wide runs E & S
80.00	Set Granite Boulder 15 in long, 13 in wide 3 in thick for corner to Sec 15, 16, 21 and 22 Surface broken Soil 2nd rate

Township No 30 N. Range No 1 E. 6th PM

Chns	
	East on Random line between Sec 15 and 22 Var 12° 23' E
40.00	Set Post for temporary 1/4 Sec. corner
60.00	Brook 3 links wide runs N
80.20	Intersect N and S line 12 links South of Corner to Sec. 14, 15, 22 and 23 from which corner bears — West on true line between Sec 15 and 22 Var 12° 30' E
40.10	Set Granite Boulder 14 in long, 10 in wide 5 in thick for 1/4 Sec. corner
80.20	Corner to Sec 15, 16, 21 and 22 Surface rolling Soil 1st rate

North between Sec 15 and 16
Var 12° 30' E

40.00	Set Granite Boulder 16 in long, 9 in wide 4 in thick for 1/4 Sec. corner
58.00	Bow Creek 15 links wide runs E & S
80.00	Set Boulder 18 in long, 12 in wide 6 in thick for corner to Sec. 9, 10, 15 and 16 Surface rolling, Soil 1st rate Land rolling Soil 2nd rate

1963

Township No 30 N. Range No 1 E 6th Mer

East on Random line between
Sec. 10 and 15
Var 12° 30' E

40.00 Set post for temporary ¼ Sec. corner
80.00 Intersect N and S line 45 links
South of corner to Sec 10, 11, 14 and 15
From which corner 3 trees
West on True line between
Sec 10 and 15
Var 12° 49' E
40.00 Set Granite Boulder 14 in long, 12 in wide 5 in thick for ¼ Sec. corner
80.00 Corner to Sec 9, 10, 15 and 16
Surface broken Soil 2nd rate

North between Sec. 9 and 10
Var. 13° E
40.00 Set Granite Boulder 16 in long, 10 in wide 4 in thick for ¼ Sec. corner
80.00 Set Granite Boulder 20 in long, 12 in wide 5 in thick for Corner to Sec 3, 4, 9 and 10
Surface broken Soil 2nd rate

20
64

Township No 30 N. Range No 1 E. 6th Mer

Chains

East on Random line between
Sec. 3 and 10
Var 13° E
40.00 Set post for temporary ¼ Sec. corner
80.00 Intersect N and S line 10 links
South of corner to Sec. 2, 3, 10 and 11
From which corner 3 trees
West on True line between
Sec. 3 and 10
Var. 13° 04' E
40.00 Set Granite Boulder 16 in long 11 in wide 4 in thick for ¼ Sec. corner
80.00 Corner to Sec 3, 4, 9 and 10
Surface broken Soil 2nd rate

North on Random line between
Sec 3 and 4
Var 13° E
40.00 Set post for temporary ¼ Sec. corner
56.00 Brook 3 links wide runs NE
80.16 Intersect North Boundary 30 lks
East of Corner to Sec 3 and 4
From which corner 3 trees
Land rolling Soil 2nd rate

Township N° 30 N. Range N° 1 E. 6th P.M.

Chns

South on True line between Sec 3 and 4
Var 13° 13' E

40.16 Set Granite Boulder 15 in long, 12 in wide 4 in thick for 1/4 Sec. corner

80.16 Corner to Sec 3, 4, 9 and 10
Surface broken soil 2nd rate
Sept 19th

North between Sec 32 and 33
Var. 12° 45' E

40.00 Set Boulder 14 in long, 12 in wide 3½ in thick for 1/4 Sec. corner

80.00 Set Granite Boulder 20 in long, 8 in wide 8 in thick for corner to Sec. 28, 29, 32 and 33.
Surface broken soil 2nd rate

East on Random line between Sec. 28 and 33
Var 13° E

40.00 Set Post for temporary 1/4 Sec. corner

80.00 Intersect N and S line 13 links

Township N° 30 N. Range N° 1 E. 6th P.M.

Chns

South of corner to Sec 27, 28, 33 and 34
Forgot which corner I was
West on True line between
Sec 28 and 33
Var. 13° 06' E

40.00 Set Granite Boulder 12 in long, 12 in wide 6 in thick for 1/4 Sec. corner

80.00 Corner to Sec 28, 29, 32 and 33
Surface broken soil 2nd rate

North between Sec. 28 and 29
Var 13° 30' E

40.00 Set Granite Boulder 14 in long, 10 in wide 6 in thick for 1/4 Sec. corner

80.00 Set Granite Boulder 20 in long, 10 in wide 6 in thick for Corner to Sec 20, 21, 28 and 29
Surface broken soil 2nd rate

East on Random line between Sec. 21 and 28
Var. 13° E

Land rolling soil 2nd rate

23/67

Township N° 30 N Range N° 1 E. 6th Mer.

Chns

40.00 Set post for temporary 1/4 Sec. corner
79.80 Intersect N. and S. line at corner
to Sec. 21, 22, 27 and 28. from
Spike corner 3 mrg
West on True line between
Sec 21 and 28
Var 13° E
39.90 Set Granite Boulder 14 in long, 14 in
wide 14 in thick for 1/4 Sec. corner
79.80 Corner to Sec. 20, 21, 28 and 29
Surface broken soil 2nd rate

North between Sec 20 and 21
Var 13° E
40.00 Set Red Flint Stone 14 in long 8 in
square for 1/4 Sec. corner
80.00 Set Granite Boulder 18 in long, 10 in
wide 8 in thick for corner to Sec
16, 17, 20 and 21
Surface broken soil 2nd rate

24/68

Township N° 30 N Range N° 1 E. 6th Mer.

Chns

East on Random line between
Sec 16 and 21.
Var 13° E
40.00 Set post for temporary 1/4 Sec. corner
79.74 Intersect N. and S. line 7 links
North 1/4 corner to Sec 15, 16, 21 and 22
from Spike corner 3 mrg
West on True line between
Sec 16 and 21
Var 12° 57' E
39.87 Set Granite Boulder 15 in long, 11 in
wide 11 in thick for 1/4 Sec. corner
79.74 Corner to Sec 16, 17, 20 and 21
Surface broken, soil 2nd rate

North on ~~Random~~ True line between
Sec 16 and 17
Var 13° E
40.30 Set Granite Boulder 16 in long, 10 in
wide 4 in thick for 1/4 Sec. corner
52.00 Bow Creek 15 links wide runs East
Mud Bank & Bed drift Current

Land rolling soil 2nd rate

25/69

Township N° 30 N. Range N° E. 6th P.M.

Chns

80.00 Set Granite Boulder 18 in long 16 in wide 6 in thick for corner to Sec. 8. 9. 16 and 17
Surface rolling soil 1st rate

Easterly Random line between Sec 9 and 16
Var 13° E

10.00 Set post for temporary ¼ Sec. corner
79.80 Intersect N and S line 18 links S from which corner Sec. 9 10. 15 and 16 bears
West on true line between Sec. 9 and 16
Var 13° 08' E
39.90 Set Boulder 14 in long. 10 in wide 6 in thick for ¼ Sec. corner
79.80 Corner to Sec 8. 9. 16 and 17
Surface rolling soil 1st rate

26/70

Township N° 30 N. Range N° E. 6th P.M.

Chns

North between Sec 8 and 9
Var 12° 50' E

40.00 Set Granite Boulder 14 in long 10 in wide 6 in thick for ¼ Sec corner
80.00 Set Granite Boulder 16 in long 12 in wide 4 in thick for corner to Sec 4. 5. 8 and 9
Surface rolling soil 1st rate

Easterly Random line between Sec 4 and 9
Var 12° 40' E

40.00 Set post for temporary ¼ Sec corner
39.60 Intersect N and S Line at Post & corner to Sects 3. 4. 9. 7 & 10. from which corner 9 runs West on true line between Sec 4 and 9
Var 12° 40' E
40.00 Set Granite Boulder 16 in long 14 in wide 5 in thick for ¼ Sec. corner
80.00 Corner to Sec 4. 5. 8 & 9
Surface rolling soil 1st rate

Land rolling soil 2nd rate

Township No 30 N. Range No 1 E. 6th P.M.

Chns

North on Random line between
Sec 4 and 5
Var 13° 10' E

40.00 Set post for temporary 1/4 Sec. corner
80.05 Intersect North Boundary 5 links
East of corner to Sec 4 and 5, from
which Limbs 3 runs
South on true line bet. Sec 4 and 5
Var 13° 12' E
40.05 Set Granite Boulder 14 in long 6 in wide
6 in thick for 1/4 Sec corner
80.05 Corners to Sec 4, 5, 8 and 9
Surface rolling Soil 2nd rate
Sept 20th 1858

North between Sec 31 and 32
Var 13° 15' E
40.00 Set Granite Boulder 16 in long 8 in
wide 6 in thick for 1/4 Sec. corner
80.00 Set Granite Boulder 20 in long 16
wide 4 in thick for Corner to Sec
29, 30, 31 and 32.
Surface rolling Soil 2nd rate

Township No 30 N. Range No 1 E. 6th P.M.

Chns

East on Random line between
Sec 29 and 32
Var 13° 05' E

40.00 Set post for temporary 1/4 Sec. corner
80.00 Intersect N and S line Corner to Sec 3. 28. 29. 32 33.
from which corner 3 runs
West on true line between 29 and 32
Var 13° 05' E
40.00 Set Granite Boulder 16 in long 10 in
wide 8 in thick for 1/4 Sec. corner
80.00 Corner to Sec 29, 30, 31 & 32
Surface rolling Soil 1st rate

West on Random line between
Sec 30 and 31
Var 13° 15' E
40.00 Set post for temporary 1/4 Sec. corner
39.22 Intersect West Boundary 30 links
North of corner to Sec 30 and 31
Chns which comp 3 runs
East on true line bet. Sec 30 and 31
Var 13° 28' E
39.22 Set Granite Boulder 18 in long 12 in

Land rolling Soil 2nd rate

29
1/73

Township No 30 N. Range No 1 E 6th P.M.

Chns	
	Mile post thick for 1/4 Sec corner
79.22	Corner to Sec 29. 30, 31 and 32
	Surface rolling Soil 2nd rate

North between Sec 29 and 30
Var 13° 40' E

40.00	Set Granite Boulder 16 in long 8 in wide 6 in thick for 1/4 Sec. corner
80.00	Set Granite Boulder 20 in long 12 in wide 8 in thick for corner to Sec 19, 20, 29 and 30
	Surface rolling soil 1st rate

East on Random line between
Sec 20 and 29
Var 13° 30' E

40.00	Set post for temporary 1/4 Sec corner
79.50	Intersect N and S line 7 links S of Creek which comes from W. to E.
	Creek to Sec 20, 21, 28 and 29
	W. to E. true line bet. Sec 20 and 29
	Var 13° 33' E

30
7/4

Township No 30 N. Range No 1 E. 6th P.M.

Chns	
39.73	Set Granite Boulder 12 in long 11 in wide 6 in thick for 1/4 Sec corner
79.50	Corner to Sec 19, 20, 29 and 30
	Surface rolling Soil 2nd rate

Weston Random line between
Sec 19 and 30
Var 13° 30' E

25.00	Brook 3 links wide runs N.E
40.00	Set post for temporary 1/4 Sec corner
80.00	Intersect West Boundary of Township at Sec corner to 9 sections 1 9 and 30. from which corner of ...
*	East & true line bet. Sec 19 and 30
	Var 13° 30' E
40.00	Set Granite Boulder 14 in long 11 in thick 7 in wide for 1/4 Sec. corner
80.00	Corner to Sec 19, 20, 29 and 30
	Surface rolling Soil 1st rate

North between Sec 19 and 20
Var 13° 40' E

40.00	Set Granite Boulder 18 in long 8 in wide 8 in thick for 1/4 Sec corner

Land rolling Soil 2nd rate

Township N° 30 N. Range N° 1 E. of 1st Pm

Chns	
41.00	W Brook 3 links wide runs N E
80.00	Set Granite Boulder 17 in long 17 wide 4 in thick for corner to Secs 17, 18, 19 and 20 Surface rolling Soil 1st Rate

East on Random line between Sec 17 and 20
Var 13° 30' E

31.50	W Brook 3 links wide runs S E
40.00	Set post for temporary 1/4 Sec corner
79.80	Intersect North Bdy line at 1/4 Sec corner *
	* Township Nos 29, 30 Ranges 1 & 2 E. from which corner 3 miles
	West on True line bet. Sec 17 and 20 Var 13° 30' E
39.90	Set Granite Boulder 14 in long 12 in wide 5 in thick for 1/4 Sec corner
79.80	Corner to Secs 17, 18, 19, & 20 Surface Rolling Soil 1st rate

Township N° 30 N. Range N° 1 E. of 1st Pm

Chns

West on Random line between Sec. 18 and 19
Var 13° 30' E

40.00	Set post for temporary 1/4 Sec corner
78.10	Intersect West Boundary of Township 5 links
*	South of 1/4 Sec corner to Secs 1 8 and 19. from which corner 3 miles
	East on True line bet. Sec 18 and 19 Var 13° 28' E
38.10	Set Granite Boulder 18 in long 12 in wide 6 in thick for 1/4 Sec. corner
78.10	Corner to Secs 17, 18, 19 and 20 Surface rolling soil 1st rate

North between Secs 17 and 18
Var 12° E

40.00	Set Granite Boulder 16 in long 14 in wide 5 in thick for 1/4 Sec corner
65.50	W Brook 10 links wide runs E
80.00	Set Granite Boulder 12 in long 12 in wide 5 in thick for Corner to Secs 7, 8, 17, and 18 Surface rolling Soil 2nd rate

Land rolling Soil 2nd rate

Township No 38 N. Range No 1 E. 6th P.M.

Surv.

East on Random line between
Sec 8 and 17
Var 12° 30' E

40.00 Set post for temporary 1/4 Sec. corner
80.40 Intersect N and S line at Sec. corner
to secs: 8.9.16.17. from which corner 3 mon
* West on Random line between Sec 8 and 17
Var 12° 30' E
40.20 Set Granite Boulder 18 lks, 12 in
wide, 6 in thick for 1/4 Sec. corner
80.40 Corner to Secs 7.8.17 and 18
Set pine witness soft 1st rate
Sept 21st

West on Random line between
Sec. 7 and 18
Var 13° 30' E

40.00 Set post for temporary 1/4 Sec. corner
78.80 Intersect West Boundary of Township
* 1/4 Sec. corner to Sections 7 and 18 from which corner 3 mon
East on true line between Sec
7 and 18

Township No 38 N. Range No 1 E. 6th P.M.

Surv.

Var 13.26 E
38.00 Set Granite Boulder 14 lks long 11
in wide 8 in thick for 1/4 Sec. corner
78.00 Corner to Secs 7.8.17 and 18
Surface rolling soil 1st rate

North between Sec 7 and 8
Var 12° E
40.00 Set Granite Boulder 16 lks long 12 in wide
6 in thick for 1/4 Sec corner
80.00 Set Granite Boulder 17 lks long 17 in
wide 6 in thick for corner to Secs
5.6.7 and 8
Surface rolling soil 2nd rate

East on Random line between
Sec 5 and 8
Var 13° E
40.00 Set post for temporary 1/4 Sec. corner
80.00 Intersect N and S line 9 links North
of Sec. corner to Secs. 4.5.8.9. from which corner 3 mon
*
Land rolling soil 2nd rate

35
19

Township No 30 N Range No 1 E 6th PM

Chns

West on True Line between
Sec 5 and 8
Var 12° 36' E

40.00 Set Granite Boulder 14 in long 12 in
wide 8 in thick for 1/4 Sec corner
80.00 Corner to Sec 5, 6, 7 and 8
Surface rolling soil 1st rate

West on Random line between
Sec 6 and 7
Var 13° 05' E

40.00 Set post for temporary 1/4 Sec. corner
78.10 Intersect West Boundary of Township
* ~~Sec~~ cor to Secs. 6 and 7. from which corner
East on true line between
Sec 6 and 7
Var 13° 05' E

38.10 Set Granite Boulder 14 long. 12 in
wide 7 in thick for 1/4 Sec corner
78.10 Corner to Sec 5, 6, 7 and 8
Surface rolling soil 2nd rate

36
80

Township No 30 N. Range No 1 E 6th PM

Chns

North on Random line between
Sec 5 and 6
Var 13° 10' E

40.00 Set post for temporary 1/4 Sec corner
80.00 Intersect North Boundary 20
* links E of ~~Sec~~ corner to Secs. 5 and 6.
from which a hickory 8 links
South on True line between
Sec 5 and 6
Var 13° 19' E

40.00 Set Granite Boulder 12 in long 12 in
wide 10 in thick for 1/4 Sec. corner
80.00 Corner to Sec 5, 6, 7 and 8
Surface rolling soil 2nd rate

Sept 22nd 1858

Land rolling soil 2nd rate

Description

This township is all prairie entirely destitute of timber. The soil is in places wet and fit for cultivation, but mostly 2nd rate sandy and poor and too far from timber for settlements.

List of Names

A list of the names of the individuals employed to assist in running, measuring, & marking the lines and corners described in the foregoing field notes of Township No 30 North Range No 1 East of the 5th P.M. Principal Meridian, showing the respective capacities in which they acted:

Joseph A Gill	Chainman
Joseph A Marr	Chainman
Robert Steele	Axman
Myron Jeffers	Flagman

David Rolling Surl 2nd date

39
83

40
84

Land rolling soil 2nd rate

41
85

42
86

David Tilley Sol & wife Sale

43
87

P & compd 3

88 44
1

Contract-235

Field Notes of the Subdivision
lines of
Township N° 31 North
Range N° 1 East
of the 6th Principal Meridian
in
Nebraska Territory
Cont 235

Commenced Oct 27th
Completed Nov 1st 1858

Surveyed by
John Elliott
Deputy Surveyor
Under Contract dated
July 2nd 1858

Copied Grove
Comp. Ramsdell & Grimes
Corrections ~~Wanting~~ Corrected
No 1 Ex

L

Land rolling Soil 2nd rate

1-45
89

List of Names

William H Oglesby	Chairman
Newcomb Lemary	Chairman
Joseph Bell	Assessor
Samuel F Watts	Clayman
Myron Jeffers	Compassman

46
90

Township 31 North Range 1 East 6th P. M.



Land rolling Soil 2nd rate

~~47~~ 91

92 ~~48~~ 2

Township № 31 North Range 1 6th W.

Chains

Field Notes of the Subdivision lines of Township № 31 North Range № 1 East of the 6th Prin Meridian in Nebraska Territory

---

To determine the proper adjustment of my Compass for subdividing this Township. I commence at corner to Townships № 30 and 31 Ranges 1 and 2 East and run North on 13 link Line along the East Boundary of Sec 36

Var 12° E

39.98 To a point 13 links East of 1/4 Sec corner
79.95 To a point 24 links East of Corner to Sec 25 and 36
To retrace this line or run parallel thereto I adjust my Compass to a Variation of 12° 10' E

Land rolling soil 2nd rate

Township No 31 N Range No 16 6th P.M.

Chn's

Subdivision Commenced
October 27th 1858
From Corner to Sec 35 and 36
on South Boundary Run
North between Sec. 35 and 36
Var 12° 10' E

40.00 Set Granite Boulder 11 in long 9 in wide 7 in thick for 1/4 Sec Corner
80.00 Set Granite Boulder 12 in long 11 in wide 10 in thick for Corner to Sec 25, 26, 35 and 36
Land rolling Soil 2nd rate

East on Random line between
Sec. 25 and 36
Var 12° 20' E
32.00 Brook 5 links wide runs S E
40.00 Set post for temporary 1/4 Sec. corner
80.00 Intersect East Boundary at Corner to Sec 25 and 36. - From which Corner down

Township No 31 N. Range No 16. 6th P.M.

Chn's

* From which Corner down
West on true line between
Sec 25 and 36
Var 12° 20' E

40.00 Set Granite Boulder 11 in long 10 in wide 8 in thick for 1/4 Sec. corner
80.00 Corner to Sec 25, 26, 35 and 36
Land rolling Soil 2nd rate

North between Sec 25 and 26
Var 12° 10' E
37.00 Brook 5 links wide runs S. E.
40.00 Set Granite Boulder 11 in long 8 in square for 1/4 Sec. corner
80.00 Set Granite Boulder 13 in long 11 in wide 10 in thick for Corner to Sec 23, 24, 25 and 26
Land level Soil 1st rate

East on Random line between
Sec 24 and 25

Land rolling Soil 2nd rate

Township N° 31 N. Range N° 1 E. 6th P.M.
Chns

Var 12° 20' E

40.00 Set post for temporary ¼ Sec. corner
79.98 Intersect East Boundary 25 links
North of Corner to Sec 24 and 25
from which Corner a run
West on true line between
Sec 24 and 25
Var 12° 09' E
39.99 Set Granite Boulder 9 in long 8
in square for ¼ Sec Corner
79.98 Corner to Sec 23, 24, 25 and 26
Land rolling soil 2nd rate

North between Sec 23 and 24
Var 12° 20' E
40.00 Set Granite Boulder 11 in long 10 in
wide 9 in thick for ¼ Sec Corner
80.00 Set Granite Boulder 12 in long 11 in
wide 10 in thick for Corner to Sec
13, 14, 23 and 24
Land rolling soil 2nd rate

Township N° 31 N. Range N° 1 E. 6th P.M.
Chns

East on Random line between
Sec 13 and 24
Var 11° 50' E
40.00 Set post for temporary ¼ Sec. corner
79.60 Intersect East Boundary 40 links
North of Corner to Sec 13 and 24
from which Corner a run
West on true line between
Sec 13 and 24
Var 11° 20' E
39.84 Set Granite Boulder 11 in long, 9 in
Square for ¼ Sec. corner
79.68 Corner to Sec 13, 14, 23 and 24
Land rolling soil 2nd rate

North between Sec. 13 and 14
Var 12° 05' E
40.00 Set Granite Boulder 11 in long 10 in wide
9 in thick for ¼ Sec corner
80.00 Set Granite Boulder 12 in long, 10 in Square
for Corner to Sec 11, 12, 13 and 14.
Land broken soil 2nd rate
Land rolling soil 2nd rate

Township No 31 N. Range No 16 6th Pm

Chns

	East on Random line between Sec 12 and 13 Var 11° 20' E
40.00	Set post for temporary ¼ Sec. corner
80.00	Intersect East Boundary 15 lks North of Corner to Sec 12 and 13 from which corner 4 pine
*	West on true line between Sec 12 and 13 Var 11° 14' E
40.00	Set Granite Boulder 15 in long 10 in wide 9 in thick for ¼ Sec. corner
80.00	Corner to Sec 11, 12, 13 and 14 Land rolling soil 2nd rate

	North between Sec 11 and 12 Var - 12° E
40.00	Set Granite Boulder 13 in long 9 in wide 5 in thick for ¼ Sec. corner
74.00	Wagon road bears E & W
80.00	Set Granite Boulder 12 in long 9 in wide 8 in thick for Corner to Sec 1, 2, 11 and 12 Land rolling 2nd rate

Township No 31 N. Range No 1 E. 6th Pm

Chns

	East on Random line between Sec 1 and 12 Var 11° 20' E
40.00	Set post for temporary ¼ Sec. corner
80.48	Intersect East Boundary 30 links North of Corner to Sec 1 and 12 from which corner 4 pine
*	West on true line between Sec 1 and 12 Var 10° 50' E
40.24	Set Granite Boulder 10 in long 9 in wide 5 in thick for ¼ Sec Corner
80.48	Corner to Sec 1, 2, 11 and 12 Land rolling soil 2nd rate

	North on Random line between Sec 1 and 2 Var - 12° 10' E
40.00	Set post for temporary ¼ Sec Corner
78.50	Intersect North Boundary 17 lks East of Corner to Sec 1 and 2 from which corner 3 pine
+	Land rolling soil 2nd rate

Township No 31 N. Range No 1 E 6th PM

Chns

South on true line between
Sec 1 and 2
Var 12° 17' E

38.50 Set Granite Boulder 16 in long 10 in wide 4 in thick for 1/4 Sec. Corner
78.50 Corner to Sec 1. 2. 11 and 12
Land level 1st rate

Oct 27 th "

North between Sec 34 and 35
Var 12° 10' E

40.00 Set Granite Boulder 10 in long 9 in wide 8 in thick for 1/4 Sec corner
53.00 Brook 5 links wide runs NE
80.00 ~~Intersect N and S line at Corner Post~~
Set Granite Boulder 12 in long 10 in Square for Corner to Sec 26. 27. 34 and 35
Land rolling Soil 2nd rate

Township No 31 N. Range No 1 E. 6th PM

Chns

East on Random line between
Sec 26 and 35
Var 12° 20' E

23.00 Brook 5 links wide runs NE
40.00 Set Post for temporary 1/4 Sec corner
80.00 Intersect N and S line at Corner ~~Post~~ to Sec Signs 25, 26, 35 and 36, from which Corners runs
West on true line between
Sec 26 and 35
Var 12° 20' E
40.00 Set Granite Boulder 8 in Square for 1/4 Sec. corner
80.00 Corner to Sec 26, 27, 34 and 35
Land rolling Soil 2nd rate

North between Sec 26 and 27
Var 12° 30' E

40.00 Set Granite Boulder 10 in long 9 in wide 8 in thick for 1/4 Sec. corner
80.00 Set Granite Boulder 11 in long, 8 in Square for Corner to Sec 22, 23, 26 and 27
Land rolling Soil 2nd rate

Township N° 31 N Range N° 1 E. 6th P.M.

Chn's

East on Random line between Sec 23 and 26

Var 12° 30' E

34.00 Brook 5 links wide runs SE
40.00 Set post for temporary ¼ Sec corner
79.98 Intersect N and S line 35 links
+ South of Corner ~~2 44~~ 28 + 26 ℓ to Sections 23, 24, from which bearing trees
West on true line between Sec 23 and 26.

Var 12° 35' E

39.99 Set Granite Boulder 14 in long 9 in wide 8 in thick for ¼ Sec Corner
79.98 Corner to Sec 22. 23. 26 and 27
Land rolling, soil 2nd rate

North between Sec 22 and 23

Var 12° 30' E

33.00 Brook 5 links wide runs SE
40.00 Set Granite Boulder 11 in long 10 in wide 8 in thick for ¼ Sec Corner

Township N° 31 N Range N° 1 E 6th P.M.

Chn's

80.00 Set Granite Boulder 16 in long 11 in Square for Corner to Sec 14, 15, 22 & 23
Land rolling 1st rate

East on Random line between Sec 14 and 23

Var. 12° 40' E

40.00 Set post for temporary ¼ Sec. corner
79.70 Intersect N and S line 7 links
+ South of Corner ~~2 44~~ to Secs. 13, 14, 23 & 24. from which bearing trees
West on true line between Sec 14 and 23

Var 12° 43' E

39.85 Set Granite Boulder 13 in long 11 in wide 10 in thick for ¼ Sec Corner
79.70 Corner to Sec 14, 15, 22 and 23
Land rolling and 2nd rate

North between Sec 14 and 15

Var 12° 45' E

Township No 31 N. Range No 1 E. 6th P.M.

Chns

40.00 Set Granite Boulder 16 in long 10 in wide 6 in thick for 1/4 Sec. corner

80.00 Set Granite Boulder 12 in long 12 in wide 11 in thick for Corner to Sec 10, 11, 14 and 15

Land broken 2nd rate

East on Random line between Sec 11 and 14

Var 13° 40' E

40.00 Set post for 1/4 Sec temporary corner

80.00 Intersect N and S line at Corner ~~Post~~ from which Corner to Sections 11, 12, 13 & 14, ~~from which~~ bears West on true line between Sec 11 and 14 Var 13° 40' E

40.00 Set Granite Boulder 11 in long 10 in wide 10 in thick for 1/4 Sec Corner

80.00 Corner to Sec 10, 11, 14 and 15

Land rough Soil 2nd rate

Township No 31 N Range No 1 E. 6th P.M.

Chns

North between Sec 10 and 11

Var 12° 05' E

40.00 Set Granite Boulder 11 in long 10 in wide 6 in thick for 1/4 Sec. corner

78.80 Wagon Road. N.W. & E.

80.00 Set Granite Boulder 16 in long 10 in wide 6 in thick for Corner to Sec 2, 3, 10 and 11

Land rolling Soil 2nd rate

East on Random line between Sec 2 and 11

Var 13° 6'

40.00 Set post for temporary 1/4 Sec. corner

80.00 Intersect N and S line 17 links South of Corner ~~Post~~ to Sections 1, 2, 11 and 12, from which bears West on true line between 2 and 11 Var 12° 07' E

40.00 Set Granite Boulder 10 in long 8 in Square for 1/4 Sec. corner

80.00 Corner to Sec 2, 3, 10 and 11

Land rolling Soil 2nd rate

15/64 105

Township N° 31 N. Range N° 1 E. 6th P.M.

Chns

North on Random line between
Sec 2 and 3
Var 12° 17' E

40.00 Set post for temporary 1/4 Sec corner
78.10 Intersect North Boundary 6 links
East of Corner to Sec 2 and 3
from which corner a
North on true line between
Sec 2 and 3
Var 12° 43' E

38.10 Set Granite Boulder 8 in Square
for 1/4 Sec Corner
78.10 Corner to Sec 2. 3. 10 and 11
Land gently rolling soil 2nd rate
Oct 28th "

North between Sec. 33 and 34
Var. 12° 10' E

31.00 Brook 3 links wide runs NE
40.00 Set Granite Boulder 11 in long 10 in
wide 5 in thick for 1/4 Sec corner

106 6/62

Township N° 31 N. Range N° 1 E. 6th P.M.

Chns

81.00 Set Granite Boulder 12 in long 10
in wide 8 in thick for Corner to
Sec 27, 28, 33 and 34
Land rolling. 2nd rate

East on Random line between
Sec 27 and 34
Var 12° 20' E

40.00 Set post for temporary 1/4 Sec. corner
81.00 Intersect N and S line at ~~Corner~~
Corner to Secs. 26, 27, 34 and 35 from which corner a
West on true line between
Sec 27 and 34
Var 12° 20' E

40.00 Set Granite Boulder 10 in long 9 in
wide 8 in thick for 1/4 Sec. corner
80.00 Corner to Sec 27, 28, 33 and 34
Land rolling soil 2nd rate

North between Sec. 27 and 28
Var 12° 30' E

17 107

Township N° 31 N. Range N° 1 E. 6th P.M.

Chns

40.00 Set Granite Boulder 11 in long 9 in wide 8 in thick for 1/4 Sec. Corner

80.00 Set Granite Boulder 16 in long 12 in wide 12 in thick for corner to Secs 21, 22, 27 and 28

Land rolling soil 2nd rate

East on Random line between Secs 22 and 27

Var 12° 20' E

40.00 Set post for temporary 1/4 Sec. corner

79.78 Intersect N and S line 10 links

+ South 1/4 Corner ~~Post~~ to Secs 22, 23, 26 and 27. from which Corner a Gum West on true line between Secs 22 and 27

Var 12° 24' E

39.89 Set Boulder 9 in long 8 in Square for 1/4 Sec. corner

79.78 Corner to Secs 21, 22, 27 and 28

Land rolling soil 2nd rate

---

108 18

Township N° 31 N. Range N° 16. 6th P.M.

Chns

North between Secs 21 and 22

Var. 12° 17' E

40.00 Set Granite Boulder 10 in long 8 in wide 7 in thick for 1/4 Sec. corner

45.00 Brook 3 links wide runs S E

80.00 Set Granite Boulder 12 in long 11 in wide 10 in thick for Corner to Secs 15, 16, 21 and 22

Land rolling soil 1st rate

+ East on Random line between Secs 15 and 22

Var 12° 20' E

40.00 Set post for temporary 1/4 Sec. corner

80.40 Intersect N and S line 30 links

+ North 1/4 Corner ~~Post~~ to Secs. 14, 15, 22 & 23. from which Corner a Gum West on true line between Secs 15 and 22

Var 12° 07' E

40.20 Set Granite Boulder 12 in long 10 in

Township No 31 N. Range No 1 E. 6th P.M.
Chns

	mile 4 in thick for 1/4 Sec. Corner
80 40	Corner to Sec 15, 16, 21 and 22
	Land rolling. 2nd rate

North between Sec 15 and 16
Var 12° 05' E

40.00	Set Granite Boulder 11 in long 10 in
	wide 9 in thick for 1/4 Sec. Corner
80.00	Set Granite Boulder 12 in long 11 in
	wide 10 in thick for Corner to Sec
	9. 10. 15 and 16
	Land rolling soil 2nd rate

East on Random line between
Sec 10 and 15
Var 12° 10' E

40 00	Set post for temporary 1/4 Sec corner
80.26	Intersect N and S line 6 links E
+	North 1/4 Corner ~~Post~~ to Secs 10, 11, 14 and 15, from which corner a pine ~~tree~~ bears West in True line between

Township No 31 N. Range No 1 E. 6th P.M.
Chns

	Sec 10 and 15
	Var 11° 44' E
40.13	Set Granite Boulder 12 in long 12 in
	wide 7 in thick for 1/4 Sec. Corner
80.26	Corner to Sec 9. 10, 15 and 16
	Land rough, soil 2nd rate

North between Sec 9 and 10
Var 11° 40' E

40.00	Set Granite Boulder 11 in long 10 in
	wide 8 in thick for 1/4 Sec. Corner
80.00	Set Granite Boulder 12 in long 12 in
	wide 11 in thick for Corner to Sec
	3. 4, 9 and 10
	Land rolling soil 2nd rate

East on Random line between
Sec 3 and 10
Var 11° 38' E

40.00	Set post for temporary 1/4 Sec Corner
70 00	Wagon Road (N W & S E)

Township No 31 N. Range No 1 E. 6th Mer.

Chns

80 00 Intersect N and S line 30 links
North of Corner ~~Post~~ to Sec. 2,
3, 10 and 11 ~~x~~ from ~~of~~ which Corner down
West on True line between
Sec 3 and 10
Var 11° 17' E

40.00 Set Granite Boulder 12 in long 10 in
wide 9 in thick for 1/4 Sec. corner
80.00 Corner to Sec 3, 4, 9 and 10
Land rolling 2nd rate

North on Random line between
Sec 3 and 4
Var 12° 50' E

40 00 Set post for temporary 1/4 Sec corner
46.00 Wagon Road. N.W. & S.E.
73 00 Brook 3 links wide runs NE
78.00 Intersect N & N Boundary 35
links West of Corner to Sec 3 and 4
~~from~~ which Corner runs
South on True line between
Sec 3 and 4

Township No 31 N. Range No 1 E. 6th Mer.

Chns

Var 12° 35' E

38.00 Set Granite Boulder 11 in long 11 in
wide 8 in thick for 1/4 Sec. corner
78.00 Corner to Sec 3, 4, 9, and 10
Land rolling 2nd rate
Oak 29 in

North between Sec 32 and 33
Var 12° 20' E

32.00 Brook 3 links wide runs E
40.00 Set Granite Boulder 11 in long 10 in
wide 9 in thick for 1/4 Sec. Corner
80.00 Set Granite Boulder 12 in long 11 in
wide 9 in thick for Corner to Sec
28, 29, 32 and 33
Land rolling, 2nd rate

East on Random line between
Sec 28 and 33
Var 12° 55' E

Township N°31 N. Range N°1 E. 6th M.

Chns

40.00 Set post for temporary 1/4 Sec. corner
80.00 Intersect N and S line at Corner
+ To Secs. 27, 28, 33 & 34, - From which Corner Comer bears
West on True line between
Sec 28 and 33
Var 12° 35' E
40.00 Set Granite Border 11 in long 10 in
wide 5 in thick for 1/4 Sec. corner
80.00 Corner to Secs 28, 29, 32 and 33
Land rolling soil 2nd rate

North between Sec. 28 and 29
Var 12° 40' E
40.00 Set Granite Border 11 in long 10 in
wide 8 in thick for 1/4 Sec. Corner
80.00 Set Granite Border 14 in long 13 in
wide 12 in thick for Corner to Secs
20, 21, 28 and 29
Land rolling soil 2nd rate

Township N°31 N. Range N°1 E. 6th M.

Chns

East on Random line between
Sec 21 and 28
Var 12° 20' E
40.00 Set post for temporary 1/4 Sec Corner
80.08 Intersect N and S line 16 links
North of Corner ~~East~~ To Secs. 21,
+ 22, 27 and 28, - From which Corner ~~Corner~~ bears
West on True line between
Sec 21 and 28
Var 12° 13' E
40.04 Set Granite Border 13 in long 8 in
wide 5 in thick for 1/4 Sec. Corner
80.08 Corner to Secs 20, 21, 28 and 29
Land rolling soil 2nd rate

North between Sec 20 and 21
Var 12° 25' E
40.00 Set Granite Border 11 in long 10 in wide
5 in thick for 1/4 Sec Corner
63.00 Brook 3 links wide runs E
80.00 Set Granite Border 11 in long 10 in

Township N°31 N. Range N°16 E. 6th P.M.

Chns

mile 7in thick for Corner to
Sec 16, 17, 20 and 21
Land rolling soil 2nd rate

East on Random line between
Sec. 16 and 21
Var 12° 20' E

40.00 Set post for temporary ¼ Sec. corner
79.80 Intersect N and S line 5 links S.
+ of Corner Post for Secs. 15, 16, 21 and 22, from which Corner a Oak 8in. diam. bears West on true line between
Sec 16 and 21
Var 12° 22' E
39.90 Set Granite Boulder 11 in long 8 in Square for ¼ Sec. corner
79.80 Corner to Sec 16, 17, 20 and 21
Land rolling soil 1st rate

North between Sec 16 and 17
Var 12° 30' E

Township N°31 N. Range N°16 E 6th P.M.

Chns

40.00 Set Granite Boulder 11 in long 10 in wide 9 in thick for ¼ Sec. corner
80.00 Set Granite Boulder 12 in long 11 in wide 4 in thick for Corner to Sec 8, 9, 16 and 17
Land rolling soil 2nd rate

East on Random line between
Sec 9 and 16
Var 12° 20' E

40.00 Set post for temporary ¼ Sec Corner
79.86 Intersect N and S line 10 links
+ South of Corner Post for Secs. 9, 10, 15 & 16, from which Corner a Oak 12in. diam. bears West on true line between
Sec 9 and 16
Var 12° 24' E
39.93 Set Granite Boulder 9 in long 8 in Square for ¼ Sec. corner
79.86 Corner to Sec 8, 9, 16 and 17
Land broken, 2nd rate

Township N°31 N. Range N°16 6th W.m

Chns

North between Sec 8 and 9
Var 12° E

40.00 Set Granite Boulder 12 in long 11 in
wide 10 in thick for 1/4 Sec. corner

80.00 Set Granite Boulder 12 in long 11 in
wide 10 in thick for Corner to Sec
4, 5, 8 and 9
Land rolling soil 2nd rate

East on Random line between
Sec 4 and 9
Var 12° 30' E

40.00 Set post for temporary 1/4 Sec. corner

80.14 Intersect North and South line 12 links
+ North of Corner ~~Post~~ No. Secs. 3, 4, 9 & 10, - from which Corner 4 trees
West on true line between
Sec 4 and 9
Var 12° 25' E

40.07 Set Granite Boulder 13 in long 11 in
wide 7 in thick for 1/4 Sec. corner

Township N°31 N. Range N°16 6th W.m

Chns

80.14 Corner to Sec. 4, 5, 8 and 9
Land rolling soil 2nd rate

North on Random line between
Sec 4 and 5
Var 12° 25' E

28.00 Loggan Road. N. E. & S. W.

40.00 Set post for temporary 1/4 Sec. corner

60.50 Brook 3 links wide runs N E

77.60 Intersect North Boundary 40 lks
West of Corner to Sec 4 and 5
+ South on true line between
Sec 4 and 5
Var 12° 08' E

37.60 Set Granite Boulder 9 in long 8 in
Square for 1/4 Corner to Sec

77.60 Corner to Sec 4, 5, 8 and 9
Land rolling soil 2nd rate

Oct 30th

Township N°31 N. Range N°1 E. 6th P.M.

Chns

North between Sec 31 and 32
Var 12° 35' E

40.00 Set Granite Boulder 12 in long 8 in
Square for 1/4 Sec. Corner

80.00 Set Granite Boulder 16 in long 12 in
wide 8 in thick for Corner to Sec
29. 30, 31 and 32
Land rolling soil 2nd rate

East on Random line between
Sec 29 and 32
Var 13° E

40.00 Set post for temporary 1/4 Sec. corner

80.00 Intersect N and S line at Post
Corner to Secs. 28, 29, 32 and 33. from which corner runs
West on True line between
Sec 29 and 32
Var 13° E

40.00 Set Granite Boulder 18 in long 8 in
Square for 1/4 Sec. Corner

80.00 Corner to Sec 29, 30, 31 and 32
Land rolling part 2nd rate

Township N°31 N. Range N°1 E. 6th P.M.

Chns

West on Random line between
Sec 30 and 31
Var 13° E

40.00 Set post for temporary 1/4 Sec. Corner

79.00 Intersect West Boundary 30 Mile
North of Corner to Sec 30 and 31
from which corner runs
East on True line between
Sec 30 and 31
Var 13° 13' E

39.00 Set Granite Boulder 9 in long 8 in
Square for 1/4 Sec. corner

79.00 Corner to Sec 29, 30, 31 and 32
Land rolling Soil 2nd rate

North between Sec 29 and 30
Var 12° 30' E

40.00 Set Granite Boulder 11 in long 10 in wide
9 in thick for 1/4 Sec. corner

80.00 Set Granite Boulder 12 in long 12 in wide
6 in thick for Corner to Sec 19, 20, 29 and 30
Land rolling soil 2nd rate

Township N° 31 N. Range N° 16. 6th W.

Chn.ˢ East on Random line between Sec 20 and 29 Var 13° E

40.00 Set post for temporary ¼ Sec Corner
80.20 Intersect N and S line 50 links
+ South ¼ Corner ~~Post~~ to Secs. 20, 21, 28 & 29, ~~from~~ from which ~~Corner~~ Corner Down
West on True line between Sec 20 and 29 Var 13° 21' E
20.10 Set Granite Boulder 13 in long 11 in wide 10 in thick for ¼ Sec Corner
80.20 Corner to Sec 19, 20, 29 and 30 Land rolling 3rd rate

West on Random line between Sec 19 and 30 Var 13° E

40.00 Set post for temporary ¼ Sec Corner
78.80 Intersect West Boundary 2 links North of Corner to Sec 19 and 30
+ from which Corner Down

Township N° 31 N. Range N° 16 6th W.

Chn.ˢ East on true line between Sec 19 and 30 Var 13° 09' E

38.80 Set Granite Boulder 11 in long 10 in wide 9 in thick for ¼ Sec corner
78.80 Corner to Sec 19, 20, 29 and 30 Land rolling 3rd rate

North between Sec 19 and 20 Var 13° 20' E

40.00 Set Granite Boulder 11 in long 10 in square for ¼ Sec Corner
64.00 Brook 4 links, pr die runs E
80.00 Set Red Flint 12 in long 9 in wide 8 in thick for Corner to Sec. 17, 18, 19 and 20 Land rolling 3rd 1st rate

East on Random line between Sec 17 and 20 Var 13° E

Township No 31 N. Range No 1 E. 6th P.M.

Chns

40.00 Set post for temporary 1/4 Sec. corner
79.60 Intersect N and S line 6 offsets
Sect of Section Corners to Secs. 16, 17, 20 and 21 - from which Corners I run West on True line between Sec 17 and 20
Var 13° 28' E
39.80 Set Granite Border 11 in long 9 in wide 8 in thick for 1/4 Sec. corner
79.60 Corner to Secs 17, 18, 19 and 20.
Land rolling soil 2nd rate

West on Random line between Sec 18 and 19
Var 13° E
40.00 Set post for temporary 1/4 Sec Corner
79.08 Intersect West Boundary 5 offsets
North of Corner to Secs 18 and 19 from which Corners I run
East on True line between Sec 18 and 19
Var 13° 21' E

Township No 31 N. Range No 1 E. 6th P.M.

Chns

39.08 Set Granite Border 10 in long 9 in wide 8 in thick for 1/4 Sec. Corner
79.08 Corner to Secs 17, 18, 19 and 20
Land rolling soil 2nd rate

North between Sec 17 and 18
Var 13° E
40.00 Set Granite Border 18 in long 9 in wide 5 in thick for 1/4 Sec Corner
80.00 Set Granite Border 14 in long, 9 in wide, 8 in thick for Corner to Secs 7, 8, 17 and 18
Land rolling soil 2nd rate
Var 13° 21' E

East on Random line between Sec 8 and 17
Var 13° E
40.00 Set post for temporary 1/4 Sec. Corner
80.00 Intersect N and S line 4 offsets
North of Sec. Corner to Secs. 8, 9, 16 & 17 - from which Corners I run

35 125
81

Township N° 31 N Range N° 6 E. 6th P.M.

Chns

West on true line between
Sec 8 and 17
Var 12° 48' E

40.00 Set Granite Boulder 9 in long 8 in
Square for 1/4 Sec Corner
80.00 Corner to Sec 7, 8, 17 and 18
Land rolling soil 2nd rate

West on Random line between
Sec 7 and 18
Var 13° 20' E

40.00 Set post for temporary 1/4 Sec. corner
79.20 Intersect West Boundary 46 lks
+ North of Corner to Sec 7 and 18
from Whisk Corner S run
East on true line between
Sec 7 and 18
Var 13° 40' E
39.20 Set Granite Boulder 10 in long 8 in
Square for 1/4 Sec. Corner
79.20 Corner to Sec 7, 8, 17 and 18
Land broken Soil 2nd rate

126 36
82

Township N° 31 N. Range N° 6. 6th P.M.

Chns

North between Sec 7 and 8
Var 12° 20' E

40.00 Set Stone Boulder 11 in long, 10 in wide
8 in thick for 1/4 Sec. Corner
80.00 Set Granite Boulder 14 in long 12 in
wide 8 in thick for Corner to Sec
5, 6, 7 and 8
Land rolling Soil 2nd rate

East on Random line between
Sec 5 and 8
Var 13° E

40.00 Set post for temporary 1/4 Sec Corner
80.24 Intersect N and S line 60 links
+ South of Section Corner to Secs. 4,
5 8 and 9 from Whisk Corner S run
West on true line between
Sec 5 and 8
Var 13° 26' E
40.12 Set Granite Boulder 10 in long 8 in
wide, 7 in thick for 1/4 Sec. Corner

Township N°31 N. Range N°1 E. 6th P.M.

Chn's	
80.24	Corner to Sec 5, 6, 7, and 8 Land rolling & Ist Quality

West on Random line between
Sec 6 and 7
Var 13°40' E

40.00	Set post for temporary ¼ Sec corner
79.70	Intersect West Boundary 10 lks
	South Corner to Sec 6 and 7 From which Corner a Grm East on True line between Sec 6 and 7 Var 13.° 36' E
39.70	Set Granite Boulder 10 in long 8 in wide 7 in thick for ¼ Sec Corner
79.70	Corner to Sec 5, 6, 7 and 8 Land rolling 1st Quality

North on Random line between
Sec 5 and 6
Var 12° E

Township N°31 N. Range N°1 E. 6th P.M.

Chn's	
40.00	Set post for temporary ¼ Sec corner
40.00	Wagon Road N. W. & S. E.
77.25	Intersect North Boundary 40 lks
+	East of Corner to Sec 5 and 6 From which Corner a Grm South on True line between Sec 5 and 6 Var 12° 7' E
37.25	Set Granite Boulder 18 in long 11 in wide 7 in thick for ¼ Sec Corner
77.25	Corner to Sec 5, 6, 7 and 8 Land rolling 1st Quality November 1st 1858

Description
This Township is all high rolling
prairie entirely destitute of timber
and the soil sandy with a mixture
of Gravel and 2nd rate quality

~~55~~ 129

~~86~~ 130

List of Names

A list of the names of the individuals employed to assist in running measuring, & marking the lines and corners described in the foregoing field notes of Township No. 31 North, Range No. 1 East of the Sixth Principal Meridian showing the respective capacities in which they acted.

William H. Oglesby	Chainman
Nelcomb Lemary	Chainman
Joseph Dole	Axeman
Samuel F. Watts	Flagman
Myron Jeffers	Compassman

~~87~~ 131

~~88~~ 132

89
133

90
134

4

Comp

Field Notes of the Subdivision
lines of

Township No 32 North
Range No 1 East
6th Principal Meridian
in
Nebraska Territory
Cont 235

Commenced Nov 2nd "
Completed Nov 8th "/858
Surveyed by
John K Cook
Deputy Surveyor
Under Contract dated
July 2nd /858

Copied O.S.K.
Correction No 1 Comp. James V. Ramsdell

~~75~~ 139

List of Names

William A Oglesby	Chairman
Newcomb Lemary	Chairman
Joseph Bell	Assessor
Daniel S Watts	Clerk
Myron Jeffers	Surveyor

~~96~~ 140

Township 32 North Range 1 East 6th P. M.

6	37	5	28	4	21	3	15	2	9	1	
37		36		27		21		14		8	
7	35	8	26	9	20	10	14	11	7	12	
35		34		26		19		13		7	
18	34	17	25	16	19	15	13	14	6	13	
33		32		25		18		12		5	
19	32	20	24	21	18	22	12	23	5	24	
31		30		23		17		11		4	
30	30	29	23	28	17	27	10	26	4	25	
29		29		22		16		10		3	
31	28	32	22	33	16	34	9	35	3	36	

Township No 32 N. Range No 1 E. 6th P.M.

Field Notes of the subdivision lines of Township No 32 North Range No 1 East of the 6th Prin. Meridian in Nebraska Territory

---

chns To determine the proper adjustment of my compass for subdividing this Township I commence at corner to Townships No 31 and 32 Ranges No 1 and 2 East and run North on a blank line along the East Boundary of Sec 36

Variation 12° 20' E

40.00 To 1/4 Sec corner post

40.00 Intersect Sec. corner to Secks. 35 & 36.—

\+ To retrace this line or run parallel thereto I adjust my compass at a Var. 12° 20' E

Subdivision Commenced November 2nd 1858

Township N° 32 N. Range 1 E. 6th P.M.

Chains	
	North ~~on the~~ line between Sec 35 and 36 Var 12° 20' E
40.00	Set Granite Boulder 14 in long 11 in wide 6 in thick for 1/4 Sec corner
45.00	Brook 10 lks wide runs E
80.00	Set Granite Boulder 16 in long 12 in wide 6 in thick for corner to Sec 25, 26, 35 and 36 Surface rolling, soil 2° rate
	East on Random line between Sec 25 and 36 Var 11° 40' E
40.00	Set post for temporary 1/4 Sec. corner
80.10	Intersect N and S line to link South of Sec. corner to Secs 25 & 36 Brass cap which corner bears West on True line between Sec 25 and 36 Var 12° 10' E

Township N° 32 N. Range N° 1 E. 6th P.M.

Chns	
40.05	Set Granite Boulder 12 in long 12 in wide 6 in thick for 1/4 Sec corner
80.10	Corner to Sec 25, 26, 35 and 36 Surface level soil 1st rate
	North between Sec 25 and 26 Var 12° 20' E
40.00	Set Granite Boulder 14 in long 13 in wide 6 in thick for 1/4 Sec. corner
80.00	Set Granite Boulder 15 in long 12 in wide 7 in thick for corner to Sec 23, 24, 25 and 26 Surface rolling soil 1st rate
	East on Random line between Sec 24 and 25 Var 12° 10' E
40.00	Set post for temporary 1/4 Sec corner
79.90	Intersect East Boundary 12 lks North of Sec. corner to Secs 24 & 25

Township N° 32 N. Range N° 1 E 6th PM

Chns

From which Corner a Grow
X West on True line between
Sec 24 and 25
Var 12° 05 E
39.95 Set Granite Boulder 14 in long 12 in wide 4 in thick for 1/4 Sec corner
79.90 Corner to Sec 23. 24. 25 and 26
Surface rolling Soil 2d rate

North between Sec 23 and 24
Var 12° 20 E
40.00 Set Granite Boulder 14 in long 11 in wide 4 in thick for 1/4 Sec corner
80.00 Set Granite Boulder 16 in long, 10 in wide 6 in thick for corner to Sec 13. 14. 23 and 24
Surface gently rolly Soil 1st rate

East on Random line between
Sec 13 and 24
Var 12° 05 E

Township N° 32 N. Range N° 1 E. 6th PM

Chns

40.00 Set post for temporary 1/4 Sec corner
80.20 Intersect East Boundary 58 lks
X 80 S. 1/4 Sec. corner To Sec N 13 & 24. From which Corner a Grow
West on True line between
Sec 13 and 24
Var 12° 26 E
40.10 Set Granite Boulder 12 in long 12 in wide 6 in thick for 1/4 Sec corner
80.20 Corner to Sec 13. 14. 23 and 24
Surface gently rolly Soil 1st rate

North between Sec 13 and 14
Var 12° 20 E
40.00 Set Red Flint 15 in long. 11 in wide 4 in thick for 1/4 Sec. corner
77.50 Brook 6 lks wide runs N E
80.00 Set Blue Granite 18 in long 12 in wide 8 in thick for corner to Sec 11. 12. 13 and 14
Surface gently rolly Soil 1st rate

Township N° 32 N. Range N° 1 E. of W.m

Chn.s

East on Random line between
Sec 12 and 13
Var 12° 20' E

4.00 Brook 6 links wide runs N E
40.00 Set post for temporary 1/4 Sec corn.
79.98 Intersect East Boundary 41 lks
South of Sec corner
From Sec's 1 2 & 13
Grow 6 in Hick Corner 3 runs
West on True line between
Sec 12 and 13
Var 12° 38' E
39.99 Set Granite Boulder 14 in long 11
in wide 4 in thick for 1/4 Sec corn.
79.98 Corner to Sec 11, 12, 13 and 14
Surface rolling soil 1st rate

North between Sec 11 and 12
Var 12° 20' E
18.00 Wayne Road runs E & W
40.00 Set Granite Boulder 12 in long
10 in wide 5 in thick for 1/4 Sec corn.

Township N° 32 N. Range N° 1 E. of W.m

Chn.s

80.00 Set Granite Boulder 14 in long 12 in
wide 4 in thick for corner to Sec
1. 2. 11 and 12
Surface broken Soil 2nd rate

East on Random line between
Sec 1 and 12
Var 12° 35' E
40.00 Set post for temporary 1/4 Sec corner
79.88 Intersect East Boundary 3 lks
South of Sec corner
From Sec's 1 & 12,
Grow 6 in Hick Corner 3 runs
West on True line between
Sec 1 and 12
Var 12° 51' E
39.94 Set Granite Boulder 13 in long 11 in
wide 4 in thick for 1/4 Sec. corner
79.88 Corner to Sec 1, 2, 11 and 12
Surface broken Soil 2nd rate
Nov 2nd "

Township N° 32 N. Range N° 1 E. 6th P.M.

Chs

North on true line between
Sec 1 and 2
Var 12° 20' E

40.00 Set Granite Boulder 15 in long
in wide 3 in thick for 1/4 Sec corner
81.40 Intersect 8th Standard Parallel
133 links West of Standard corner
and Set Red Flint 14 in long 12
in wide 6 in thick for closing corner
to Sec 1 and 2.—
Surface rolling soil 1st rate

Nov 3rd

North between Sec 34 and 3
Var 11° 40' E

25.00 Brook 4 links wide runs N E
40.00 Set Red Flint 11 in long, 10 wide
8 in thick for 1/4 Sec corner
80.00 Set Granite Boulder 16 in long 14 in
wide 5 in thick for corner to Sec

Township N° 32 N. Range N° 1 E. 6th P.M.

Chs

26, 27, 34 and 35
Surface rolling soil 1st rate

East on Random line between
Sec 26 and 35
Var 12° E

40.00 Set pt for temporary 1/4 Sec corner
80.20 Intersect East Boundary 38 lks
South of Sec corner To Secs 25, 26, 35
and 36 — Brows which corners found
West on true line between
Sec 26 and 35
Var 12° 16' E

40.10 Set Granite Boulder 10 in long 9 in
wide 8 in thick for 1/4 Sec. corner
80.20 Corner to Sec 26, 27, 34 and 35
Surface rolling soil 1st rate

North between Sec 26 and 27
Var 12° 15' E

40.00 Set Granite Boulder 9 in long 9 in

Township N° 32 N. Range N° 6 E. 6th M.

Chains	
	wide 8 in thick for ¼ Sec. corner
80.00	Set Granite Boulder 12 in long 9 in wide 9 in thick for corner to Secs 22. 23. 26 and 27 Surface broken Soil 2nd rate
	East on Random line between Sec 23 and 26 Var 12° E
40.00	Set post for temporary ¼ Sec corner
80.00	Intersect N and S line 30 lks South of Sec corner To Sects 23, 24, 25 and 26, From which corner a Gum 6 inches in diameter bears West 25 links distant
	West on True line between Sec 23 and 26 Var 12° 13' E
40.00	Set Granite Boulder 10 in long 8 in wide 7 in thick for ¼ Sec corner
80.00	Corner to Secs 22, 23, 26 and 27 Surface rolling Soil 1st rate

Township N° 32 N. Range N° 6 E. 6th M.

Chains	
	North between Sec 22 and 23 Var 12° 40' E
40.00	Set Red Flint 17 in long 9 in wide 8 in thick for ¼ Sec. corner
80.00	Set Red Flint 18 in long 8 in wide 7 in thick for Corner to Secs 14, 15, 22 and 23 Surface rolling 2nd rate
	East on Random line between Sec 14 and 23 Var 12° E
40.00	Set post for temporary ¼ Sec corner
79.60	Intersect N and S line 40 lks South of Sec corner To Sects 13, 14, 23 and 24, From which corner a Gum 6 inches in diameter bears West 25 links distant
	West on True line between Sec 14 and 23 Var 12° 17' E
39.80	Set Granite Boulder 11 in long 10 in wide 9 in thick for ¼ Sec corner

Township N° 32 N. Range N° 1 E. 6th P.M.

Chns

79.60 Corner to Sec 14. 15. 22 and 23
Surface level soil 1st rate

North between Sec 14 and 15
Var 13° 10' E

40.00 Set Granite Boulder 11 in long 10 in wide 9 in thick for 1/4 Sec. corner
80.00 Set Red Flint 20 in long 8 in wide 8 in thick for corner to Sec 10, 11, 14 and 15
Surface level soil 1st rate

East on Random line between Sec 11 and 14
Var 13° E

40.00 Set post for temporary 1/4 Sec corner
80.26 Intersect B.L. Name S. line 30 lks South of Sec. corner to Secs 11, 13, 13 & 14
Gr. Ms. Official Corner Stone
West on true line between Sec 11 and 14

Township N° 32 N. Range N° 1 E. 6th P.M.

Chns

Var 12° 21' E

40.13 Set Granite Boulder 12 in long 11 in wide 8 in thick for 1/4 Sec. corner
80.26 Corner to Sec 10. 11. 14 and 15
Surface level soil 1st rate

North between Sec 10 and 11
Var 11° 40' E

40.00 Set Granite Boulder 13 in long 11 in wide 8 in thick for 1/4 Sec. corner
45.00 Wagon Road runs E & W
80.00 Set Red Flint 12 in long 11 in wide 8 in thick for corner to Sec 2. 3. 10 and 11
Surface level soil 1st rate

East on Random line between Sec 2 and 11
Var 12° E

40.00 Set post for temporary 1/4 Sec. corner

15 155

Township No 32 N. Range No 1 E. of W^m

Chn^s

80.48 Intersect Naval Stone 20 lks North of Sec corner to Sects 1, 2, 11 & 12, — From which Corner a Brass West on True line between Sec 2 and 11

Var 11° 51' E

40.24 Set Granite Bolder 13 in long 11 in wide 6 in thick for 1/4 Sec corner

80.48 Corner to Sec 2, 3, 10 and 11

Surface broken Soil 2nd rate

North on a True line between Sec 2 and 3

Var 12° 21' E

40.00 Set Granite Bolder 12 in long 11 in wide 10 in thick for 1/4 Sec. corner

82.14 Intersect S^d Standard Parallel 32 links West of Standard Corner

Set Granite Bolder 16 in long 10 in wide 6 in thick for Closing Corner to Sec 2 and 3.

Surface broken Soil 2nd rate

November 4th 1858

156 16

Township No 32 N. Range No 1 E. of W^m

Chn^s

North between Sec 33 and 34

Var 12° 10' E

40.00 Set Granite Bolder 15 in long 11 in wide 5 in thick for 1/4 Sec corner

80.00 Set Granite Bolder 14 in long 12 in wide 6 in thick for corner to Sec 27, 28, 33 and 34

Surface rolling Soil 1st & 2nd rate

East on Random line between Sec 27 and 34

Var 11° 40' E

40.00 Set post for temporary 1/4 Sec. corner

80.00 Intersect a Naval Stone at Sec. corner to Sects. 26, 27, 34 and 35, — From which Corner a Brass West on True line between Sec 27 and 34

Var 11° 40' E

40.00 Set Granite Bolder 14 in long 9 in wide 9 in thick for 1/4 Sec corner

80.00 Corner to Sec 27, 28, 33 and 34

Surface rolling Soil 1st rate

Township N° 32 N. Range N° 1 E. 6th P.M.

Chs	
	North between Sec 27 and 28 Var 12° 20' E
40.00	Set Granite Boulder 14 in long 10 in wide 5 in thick for ¼ Sec corner
80.00	Set Granite Boulder 16 in long 8 in wide 4 in thick for corner to Sec 21, 22, 27 and 28 Surface rolling 1st rate
	East on Random line between Sec 22 and 27 Var 11° 40' E
40.00	Set post for temporary ¼ Sec corner
79.94	Intersect N and S line 36 lks South of Sec corner to Secs. 22, 23, 26 and 27 — Brons which corner S 8 rods West on True line between Sec 22 and 27 Var 11° 55' E
39.97	Set Granite Boulder 14 in long 10 wide 5 in thick for ¼ Sec. corner

Township N° 32 N. Range N° 1 E. 6th P.M.

Chs	
79.94	Corner to Secs 21, 22, 27 and 28 Surface rolling 1st rate
	North between Sec 21 and 22 Var° 12° 40' E
40.00	Set Granite Boulder 14 in long 10 in wide 5 in thick for ¼ Sec corner
80.00	Set Granite Boulder 16 in long 12 in wide 5 in thick for corner to Sec 15, 16, 21 and 22 Surface rolling 1st rate
	East on Random line between Sec 15 and 22 Var 11° 55' E
40.00	Set post for temporary ¼ Sec corner
79.70	Intersect N and S line 87 links South of Sec. corner to Secs. 14, 15, 22 and 23 — Brons which corner S 8 rods West on True line between Sec 15 and 22

Township No 32 N. Range No 1 E 6th PM

Chns

Var 12° 32' E

39.85 Set Granite Boulder 14 in long 10 in wide 6 in thick for 1/4 Sec corner

79.70 Corner to Secs 15, 16 21 and 22

Surface rolling Soil 2nd rate

North between Secs 15 and 16

Var 12° 20' E

40.00 Set Red Flint 13 in long 11 in wide 5 in thick for 1/4 Sec. corner

80.00 Set Granite Boulder 16 in long 12 in wide 5 in thick for corner to Secs 9, 10, 15 and 16

Surface rolling Soil 1st rate

East on Random line between Secs 10 and 15

Var 12° 30' E

40.00 Set post for temporary 1/4 Sec corner

79.80 Intersect Road S. side 36 links

Township No 32 N. Range No 1 E. 6th PM

Chns

South of Sec. corner to Secs. 10, 11, 14 & 15 — Brons which corner Bears West a true line between Secs 10 and 15

Var 12° 45' E

39.90 Set Granite Boulder 14 in long 10 in wide 6 in thick for 1/4 Sec corner

79.80 Corner to Secs 9, 10, 15 and 16

Surface level Soil 1st rate

North between Secs 9 and 10

Var 13° E

40.00 Set Granite Boulder 11 in long 10 in wide 9 in thick for 1/4 Sec corner

70.00 (70 by 76) Wagon Road bears E & W

80.00 Set Granite Boulder 16 in long 12 in wide 3 in thick for corner to Secs 3, 4, 9 and 10

Surface rolling Soil 1st rate

Township No 32 N. Range No 1 E. 6th P.M.

Chns

East on Random line between
Sec 3 and 10
Var 12° 40' E

40.00 Set post for temporary 1/4 Sec. corner
79.80 Intersect N and S line 12 lks
South of Sec corner Fo. Secs. 2, 3, 10 & 11
Grows a thick Corner & Onn
West on True line between
Sec 3 and 10
Var 12° 45' E

39.90 Set Granite Boulder 11 in long 10
in wide 10 thick for 1/4 Sec. corner
79.80 Corner to Sec 3, 4, 9 and 10
Surface broken Soil 2nd rate

North on a True line between Sec 3 and 4
Var 12° 20' E

40.00 Set Granite Boulder 14 in long 12
in wide 4 in thick for 1/4 Sec corner
82.67 Intersect 8th Standard Parallel
350 links West of Standard

Township No 32 N. Range No 1 E. 6th P.M.

Chns

Corner
Set Granite Boulder 16 in long
11 in wide 6 in thick for Closing Corner to
Sec 3 and 4
Surface broken Soil 2nd rate

Nov 3th

North between Sec 32 and 33
Var 12° 40' E

40.00 Set Granite Boulder 10 in long 9 in
wide 8 in thick for 1/4 Sec. corner
80.00 Set Granite Boulder 12 in long 10 in
wide 9 in thick for corner to
Sec 28, 29, 32, 33
Sand rolling Soil 2nd rate

East on Random line between
Sec 28 and 33
Var 11° 40' E

40.00 Set post for temporary 1/4 Sec. corner

Township N° 32 N. Range N° 1 E. 6th P.M.

Chns

80.00 Internet N and S line at Sec. corner to Sects. 27, 28, 33 and 34. - Brom which corner a true West line between Sec 28 and 33 Var 11° 40' E

40.00 Set Granite Boulder 13 in long 9 in wide & 6 in thick for 1/4 Sec. corner

80.00 Comer to Sec 28, 29, 32 and 33 Surface rolling soil 2nd rate

North between 28 and 29 Var 12° 15' E

40.00 Set Granite Boulder 11 in long 9 in wide & 6 in thick for 1/4 Sec. corner

80.00 Set Granite Boulder 12 in long 12 in thick 12 in wide for comer to Sec 20, 21, 28 and 29 Land rolling soil 2 nd rate

Cast on Random line between Sec 21 and 28

Township N° 32 N. Range N° 1 E. 6th P.M.

Chns

Var 11° 40' E

40.00 Set post for temporary 1/4 Sec. corner

79.90 Internet N and S line 20 lks North of Sec corner to Sects 21, 22, 27 and 28. - Brom which corner a true West between Sec 21 and 28 Var 11° 31' E

39.95 Set Granite Boulder 13 in long 11 in wide & 6 in thick for 1/4 Sec corner

79.90 Comer to Sec 20, 21, 28 and 29 Surface rolling 2nd rate

North between Sec 20 and 21 Var 12° 25' E

40.00 Set Granite Boulder 13 in long, 11 in wide 10 in thick for 1/4 Sec. corner

80.00 Set Granite Boulder 12 in long 13 in wide 10 in thick for comer to Sec 16, 17, 20 and 21 Surface rolling soil 2nd rate

Township N° 32 N. Range N° 1 E. 6th PM

Chns

East on Random line between
Sec 16 and 21
Var 11° 40' E

40.00 Set post for temporary ¼ Sec. corner
80.48 Intersect N and S line at Post
or Sec. corner to Secs 15-16, 21 & 22, - Bears
which corner S and
West on True line between
Sec 16 and 21
Var 11° 40' E

40.24 Set Granite Boulder 12 in long
10 in wide 10 in thick for ¼ Sec. corner
80.48 ~~Set Granite Boulder~~ Corner to
Sec 16, 17, 20 and 21
Surface broken soil 2nd rate

North between Sec 16 and 17
Var 12° 10' E

40.00 Set Granite Boulder 13 in long 10 in
wide 8 in thick for ¼ Sec. corner
80.00 Set Granite Boulder 13 in long 12 in

Township N° 32 N. Range N° 1 E. 6th PM

Chns

wide 11 in thick for corner to Sec
8, 9, 16 and 17.
Land rolling, 2nd rate

East on Random line between
Sec 9 and 16
Var 11° 40' E

40.00 Set post for temporary ¼ Sec. corner
79.98 Intersect N and S line 26 lks
North of Sec corner to Secs 9, 10
15 and 16, Bears which corner S and
West on True line between
Sec 9 and 16
Var 11° 29' E

39.99 Set Granite Boulder 12 in long 10 in
wide 10 in thick for ¼ Sec corner
79.98 Corner to Sec 8, 9, 16 and 17
Surface rolling soil 2nd rate

North between Sec 8 and 9
Var 12° 55' E

Township No 32 N. Range No 6 E. 6th P.M.

Chs	
40.00	Set Granite Boulder 14 in long 12 in wide 3 in thick for 1/4 Sec. corner
79.00	Way or Town bears E and W
80.00	Set Red Flint 16 in long 10 in wide 6 in thick for corner to Secs 4, 5, 8 and 9
	Surface broken soil 2nd rate

East on Random line between Sec 4 and 9

Var 11° 30' E

40.00	Set post for temporary 1/4 Sec. corner
80.00	Intersect N and S line 30 lks North of Sec. corner To Scribe 3, 4, 9 & 10 Grow on which corner & orgn

West on True line between Sec 4 and 9

Var 11° 17' E

40.00	Set Granite Boulder 13 in long 13 in wide 4 in thick for 1/4 Sec. corner
80.00	Corner to Secs 4, 5, 8, & 9
	Surface rolling soil 2nd rate

Township No 32 N. Range No 6 E 6th P.M.

Chs

North on a Random line between Sec 4 and 5

Var 12° 20' E

40.00	Set Granite Boulder 15 in long 11 in wide 3 in thick for 1/4 Sec. corner
81.30	Intersect 81st Standard Parallel 300 links West of Standard corner
+	Set Granite Boulder for closing corner to Sec 4 and 5 m. 17 in long 12 in wide 3 in thick.
	Surface rolling soil 2nd rate

Nov 7th

North between Sec 31 and 32

Var 12° 45' E

40.00	Set Granite Boulder 12 in long 12 in wide 3 in thick for 1/4 Sec. corner
41.50	Brook 3 links wide runs NE
80.00	Set Granite Boulder 12 in long 10 in wide 8 in thick for corner to Secs 29, 30, 31 and 32
	Land rolling 1st rate

Township No 32 N Range No 7 E. 6th P.M.

Chns

East Random line between
Sec 29 and 32
Var 11° 30' E

40.00 Set post for temporary 1/4 Sec. corner
80.00 Intersect N and S line 8 lks No
of Sec. corner To Secs. 28, 29, 32 & 33,—
From which Corner Pine
West Bt True line between
Sec 29 and 32
Var 11° 27' E

40.00 Set Granite Boulder 11 in long 9
in wide 8 in thick for 1/4 Sec. corner
80.00 Corner to Sec 29, 30, 31 and 32
Surface rough, 2nd rate.

West on Random line between
Sec 30 and 31
Var 11° 40' E

40.00 Set post for temporary 1/4 Sec. corner
79.60 Intersect West Boundary 35 lks
South of Sec corner To Secs 30 & 31.

Township No 32 N. Range No 7 E. 6th P.M.

Chns

From which Corner Pine
East on True line between
Sec 30 and 31
Var 11° 25' E

39.60 Set Granite Boulder 11 in long 10 in
wide 10 in thick for 1/4 Sec. corner
79.60 Corner to Sec 29, 30, 31 & 32
Surface rolling, Soil 2nd rate

North between Sec. 29 and 30
Var 12° 20' E

40.00 Set Granite Boulder 13 in long 8 in
wide 7 in thick for 1/4 Sec. corner
80.00 Set Red Flint 12 in long, 8 in wide
8 in thick for corner to Sec
19, 20, 29 and 30
Surface rolling, Soil 2nd rate

East on Random line between
Sec 20 and 29
Var 12° 30' E

Township No 32 N. Range No 1 E. of W M

Chains

40.00 Set post for temporary 1/4 Sec corner
79.78 Intersect N and S line 12 links
North of Sec corner 40 Seeds
20, 21, 28 and 29 - Brown with hickory per Brown
Walton True line between
Sec 20 and 29
Var 12° 25' E

39.89 Set Granite Boulder 11 in long
10 in wide 7 in thick for 1/4 Sec. corner
79.78 Corner to Sec 19, 20, 29 and 30
Surface rolling soil 2nd rate

West on Random line between
Sec 19 and 30
Var 12° 30' E

40.00 Set post for temporary 1/4 Sec. corner
78.59 Intersect West Boundary 20 links
North of Sec. corner 40 Seeds 19 & 30 -
Brown hickory Corner down
East on Random line between
Sec 19 and 30
Var 12° 39' E

Township No 32 N. Range No 1 E. 6th P M

Chains

38.59 Set Granite Boulder 11 in long 11 in
wide 8 in thick for 1/4 Sec. corner
78.59 Corner to Sec 19, 20, 29 and 30
Surface rolling soil 2nd rate

North between Sec 19 and 20
Var 12° 35' E

40.00 Set Granite Boulder 11 in long 11 in
wide 6 in thick for 1/4 Sec corner
80.00 Set Red Flint 12 in long 12 in wide
9 in thick for corner to Sec
17, 18, 19 and 20
Surface rolling, soil 2nd rate

East on Random line between
Sec. 17 and 20
Var 11° 30' E

40.00 Set post for temporary 1/4 Sec. corner
79.90 Intersect N and S line 10 Links
South of Sec corner 40 Seeds 16, 17

Township N° 32 N. Range N° 1 E. 6th P.M.

Chs

29 and 31 - From which Corner Grows

West on True line between
Sec 17 and 20
Var 11° 34' E

39,95 Set Granite Boulder 8 in Square
for 1/4 Sec Corner

79,90 Corner to Sec 17, 18, 19 and 20
Surface broken, Soil 2nd rate

West on Random line between
Sec 18 and 19
Var 11° 30' E

40,00 Set post for temporary 1/4 Sec. corner

78,20 Intersect West Boundary 2 links
North of Sec. corner to Secs 18
and 19 - From which Corner Grows

East on True line between
Sec 18 and 19
Var 11° 41' E

38,20 Set Granite Boulder 10 in long 8 in
wide 8 in thick for 1/4 Sec. corner

78,20 Corner to Sec 17, 18, 19 and 20
Surface level, 2nd rate

Township N° 32 N. Range N° 1 E. 6th P.M.

Chs

North between Sec 17 and 18
Var 12° 20' E

40,00 Set Granite Boulder 11 in long 11
in wide 7 in thick for 1/4 Sec. corner

80,00 Set Red Flint 12 in long 10 in wide
8 in thick for corner to Sec
7, 8, 17 and 18
Surface rolling, Soil 2nd rate

East on Random line between
Sec 8 and 17
Var 11° 30' E

40,00 Set post for temporary 1/4 Sec. corner

80,00 Intersect N and S line 7 links
North of Sec corner to Secs
8, 9, 16 and 17 - From which Corner Grows

West on True line between
Sec 8 and 17
Var 11° E

40,00 Set Granite Boulder 11 in long 10 in
wide 9 in thick for 1/4 Sec corner

Township No 32 N Range No 1 E of 6th PM

Chns	
80.00	Corner to Sec 7, 8, 17 and 18 Surface broken Soil 2nd rate
	West on Random line between Sec 7 and 18 Var 11° 40' E
40.00	Set post for temporary ¼ Sec. corner
37.54	Intersect West Boundary 30 lks North of Sec. corner to Sects 7, 8 and 18, 19 — From which corners bears East on True line between Sec 7 and 18 Var 12° 1' E
37.54	Set Granite Boulder 12 in long Witness Stone for ¼ Sec. corner
37.54	Corner to Sec 7, 8, 17 and 18 Surface rolling Soil 2nd rate
	North between Sec 7 and 8 Var 12° 33' E
40.00	Set Granite Boulder 12 in long Witness

Township No 32 N Range No 1 E of 6th PM

Chns	
	Witness Stone for ¼ Sec. corner
80.00	Set Granite Boulder 9 in Square for corner to Sec 5, 6, 7 and 8 Surface rolling, Soil 1st rate
	East on Random line between Sec 5 and 8 Var 11° 10' E
40.00	Set post for temporary ¼ Sec corner
79.80	Intersect N and S line 25 lks North of Sec. corner to Sects 4, 5, 8 and 9 — From which corners bears West on True line between Sec 5 and 8 Var 10° 59' E
39.90	Set Granite Boulder 12 in long Witness Stone for ¼ Sec. corner
79.80	Corner to Sec 5, 6, 7 and 8 Surface rolling Soil 2nd rate

Township No 32 N. Range No 1 E. 6th P.M.

Chs

West on Random line between
Sec 6 and 7
Var 12° 10' E

40.00 Set post for 1/4 Sec. corner
77.00 Intersect West Boundary of
Sec. corner to Sects 6 & 7 — Brows
on which corner I draw
East on True line between
Sec 6 and 7
Var 12° 10' E

37.00 Set Granite Bonder 18 in long
9 in wide 7 in thick for 1/4 Sec. corner
77.00 Corner to Sec 5, 6, 7 and 8
Surface rolling, 2nd rate

North on range line between Sec 5 and 6
Var 12° 20' E

40.00 Set Granite Bonder 16 in long 9 in
wide 9 in thick for 1/4 Sec. corner
80.24 Intersect 8th Standard Parallel
200 links West of Standard corner

Township No 32 N. Range No 1 E. 6th P.M.

Chs

Set Granite Bonder 16 in long
+ 12 in wide 7 in thick for Closing Corner
to Sec 5 and 6.
Surface rolling, 2nd rate
November 8th 1837

Description
This Township is all prairie
destitute of Timber, and but
moderately watered, about 1/2
the land can be cultivated
the Balance broken and poor

~~135~~
179

List of Names

A list of the names of the individuals employed to assist in running measuring, or marking the lines and corners described in the foregoing field notes of Township No 32 North Range No 1 East of the Sixth Principal Meridian showing the respective capacities in which they acted:

	William H Oglesby	Chainman
	Newcomb Demary	Chainman
3	Joseph Ball	Axeman
	Samuel Smith	Flagman
1	Dwyer Sellers	Compassman

~~136~~
180

~~137~~
181

I Comp.

57

~~138~~
182

Field Notes of the
Subdivision lines and Meanders
of
Township N 33 North
Range N 01 East
6th Principal Meridian
in
Nebraska Territory

Commenced Nov. 24th
Completed Nov. 29th 1858
Surveyed by
John K Cook
Deputy Surveyor
under Contract dated
July 2nd 1858

Copied, Crowe
Comp Gaines & Ramsdell

D

~~139~~
183

List of Names

William A Oglesby Chairman
Nicomb Lemary Chairman
Joseph Bell Assessor
Saml F Watts Collector
Myron Jeffers Comptroller

~~140~~
184

I Samuel F Watts do solemnly
swear that I will well and truly
perform the duties of Comptroller
according to law and
will to the best of my
ability

Samuel F Watts

1

139
183

List of Names

William H Oglesby Chairman
Nicomb Lamary Chairman
Joseph Bell Assessor
Saml F Watts Stagman
Myron Jeffers Comptroller

I Samuel F Watts do solemnly
swear that I will well and truly
perform the duties of Comptroller
according to the best of my
ability

Samuel F. Watts

Sworn to and subscribed before me
This 23rd day of January 1857

Sylvester Cobb
Deputy Sheriff

We Thomas Richey and Isaac C Fowler do
solemenly affirm that we will faithfully execute
the duties of Chain carriers; that we will level
the chain upon uneven ground and plumb the
tally pins whether by sticking or droping the
same, that we will report the true distance
to all notable objects and the true length
of all lines that we shall in measuring D

1859

We Thomas Richey and Isaac C Imber do
solemenly affirm that we will faithfully execute
the duties of Chain carriers; that we will level
the chain upon uneven ground and plumb the
tally pins whether by Sticking or droping the
same, that we will report the true distance
to all notable objects and the true length
of all lines that we assist in measuring To
the best of our skill and ability

Thomas Richey
Isaac C Imber

Subscribed and affirmed to before me
this 23rd Day of August 1859

John Cook
Dep. Surveyor

~~443~~
187

~~444~~
188

I. John K. Cook deputy surveyor do
solemnly swear that the pencil notes forwarded
to the Surveyor Generals Office at Nebraska
City N.T. by me, of Township No. thirty three (33)
N. Range No. one (1) East and Township N. thirty
two (32) N Range Four (4) East are the original
notes of said Survey
Surveyed City June Sept 9. 1859

John K Cook
Dep. Surveyor

Sworn and subscribed to before me this ninth day of Sept A.D 1859
Notary Public on this 9th day of Sept A.D 1859
Witness my hand and seal Notarial at.
Nebraska City Nemaha County June date above written

Charles E. Hedges
Notary Public

~~145~~
189

~~146~~
190

Township 23 North Range 1 East 6th P. M.



~~147~~ 191

192 ~~147~~ 2

Township No 33 N. Range No 1 E 6th PM

Field Notes of the subdivision lines and meanders of Township No 33 North Range No 1 E of the 6th Principal Meridian in Nebraska Territory

To determine the proper adjustment of my Compass for subdividing this Township I commence at the Corner to Townships No 32 and 33 North Ranges 1 and 2 East and run North on blank line along the East Boundary of Sec 36. at a variation of 12° 20' E

1100 Intersect ¼ Sec. corner

8000 Intersect Corner to Sec. 25 and 36

To retrace this line or run parallel thereto, my Compass must be adjusted to a variation of 12° 20' E

Subdivision Commenced November 24th 1858

Township No 33 N. Range 1 E. 6th P M

Chns

From Corner to Sec 35 and 36 on South Boundary of Township Run North between Sec 35 and 36

Var 12° 20' E

12.50 Brook 4 links wide runs SE

40.00 Set Granite Boulder 12 in long 10 in wide 8 in thick for 1/4 Sec. corner

80.00 Set Granite Boulder 14 in long 12 in wide 9 in thick for corner to Sec 25, 26, 35 and 36

Land rolling soil 2nd rate

East on Random line between Sec. 25 and 36

Var 12° 20' E

40.00 Set post for temporary 1/4 Sec. corner

81.00 Intersect East Boundary 12 links South of Corner to Sec 25 and 36

Finding this line out of limits I return to the corner of Sec 35 and 36 on South Boundary and run a new line as follows.

Township No 33 N. Range No 1 E. 6th P M

Chns

North between Sec. 35 and 36

Var 11° 40' E

12.40 Brook 4 links wide runs SE.

40.00 Set Granite Boulder 12 in long 10 in wide 8 in thick for 1/4 Sec corner

80.00 Set Granite Boulder 14 in long 12 in wide 9 in thick for corner to Sec 25, 26, 35 and 36 and destroyed the corner first by removing the Stone

Land rolling Soil 2nd rate

East on Random line between Sec. 25 and 36

Var 12° 20' E

40.00 Set post for temporary 1/4 Sec. corner

81.00 Intersect East Boundary 12 links South of Corner to Sec 25 and 36 from which corner a true West on true line between Sec 25 and 36

Var 12° 25' E

40.00 Set Granite Boulder 11 in long 10 in wide 8 in thick for 1/4 Sec. corner

80.00 Corner to Sec 25, 26, 35 and 36

Land rolling soil 1st rate

Township N° 33 N. Range N° 1 East 6th P.M.

Chns

North between Sec 25 and 26
Var 12° E

40.00 Set Granite Boulder 15 in long 12 in wide
6 in thick for 1/4 Sec. corner
80.00 Set Granite Boulder 16 in long 12 in wide
8 in thick for corner to Sec 23. 24. 25 and 26
Land broken, 2nd rate

East on Random line between
Sec 24 and 25
Var 12° 20' E

40.00 Set post for temporary 1/4 Sec. corner
80.00 Intersect East Boundary 70 links
South of Corner to Sec 24 and 25.
from which corner a run
West on True line between Sec 24 and 25
Var 12° 30' E
40.00 Set Granite Boulder 15 in long 12 in wide
5 in thick for corner to 1/4 Sec
80.00 Corner to Sec 23. 24. 25 and 26
Land rolling soil 1st rate

Township N° 33 N. Range N° 1 E. 6th P.M.

Chns

North between Sec 23 and 24
Var 12° 20' E

40.00 Set Granite Boulder 14 in long 12 in wide
6 in thick for 1/4 Sec corner
60.50 Bluff a Precipice of Chalk Stone and
Enter Timber bearings E. and S.
67.70 Cottonwood Tree 16 in diam
80.00 Set post for Sec. corner from which
A Willow 10 in diam. bears N° 70° E 20 links
A Cottonwood 12 in diam, bears N 22 3/4° W 51 lks
A Cottonwood 9 in diam. bears S 71° 40' W 65 lks
A Willow 10 in diam bears S 22° E 15 lks
Surface S & rolling N & level soil 2nd rate
Timber Cottonwood and Willow

Showing the line between Sects. 13 & 24 will strike the
River in less than 80.00 chns. & therefore run
East on True line between Sec 13 and 24
Var 12° 20' E

22.00 Set meander Post on Right Bank of the
Missouri River for corner to fractional
Sec 13 and 24 from which

Township No 33 N. Range No 1 E. 6th P.M.

Chns

A Cottonwood 16in diam. bears N 35° W 95 lks
A Cottonwood 12in diam bears S 31° W 45 lks
Same level, Sandy 2nd rate
Timber Cottonwood & Willow

North between Sec 13 and 14
Var 12° 20' E

40.00 Set post for ¼ Sec. corner from which
an Ash 10in diam bears S 73° E. 63 lks
A Cottonwood 22in diam bears S 64° W 140 lks
80.00 Set post for Corner to Sec 11, 12, 13 and 14
from which
A Cottonwood 10in diam bears N 7½° W 73 lks
A Cottonwood 13in diam bears S 69° W 19 lks
A Cottonwood 15in diam bears S 25° E 17 lks
A Cottonwood 20in diam bears N 32½° E 67 lks
Surface level, Soil sandy and 3rd rate
Timber Cottonwood and willow
Undergrowth Dogwood and
Grapevine

Township No 33 N. Range No 1 E. 6th P.M.

North between Sec 11 and 12
Var 12° 20' E

16.50 Marked a Cottonwood 14in in diam
on Right Bank of Missouri River
from which
A Cottonwood 12in diam bears S 15½° W 27 lks
A Cottonwood 14in diam bears S 79½° E 40 lks
Surface level, Soil Sandy 2nd rate
Timber Cottonwood and willow

Township No 33 N. Range No 1 E. 6th P M

Chn * Knowing the line between Sects. 12 and 13 will strike the river in less than 80.00 chns., I therefore Run East on true line between Sec 12 and 13

Var 12° 20' E

35.50 chs Marked a Cottonwood 14in in diam on right Bank of Missouri River from which a Box Elder 6in diam bears N 6° W 40 lks a Willow 8in diam bears S 76° W 32 lks Surface level, Soil poor and Sandy Timber, Cottonwood, Box Elder & Willow

12½

Township No 33 N Range No 1 E 6th P M

* Knowing the line between Sects. 11 & 14 will Strike the river in less than 80.00 chns, I therefore run West on true line between Sec 11 and 14

Var 12° 20' E

40.00 Set post for ¼ Sec Corner from which a Cottonwood 6in diam bears S 13½° W. 13 lks a Willow 6in diam bears N. 11° E 13 lks

51.00 Intersect right bank of Missouri River, ~~Set post for~~ to meander Sec 11 and 14; from which a Cottonwood 12in diam bears S 41° E. 45 lks a Cottonwood 24in diam bears N 79½° E. 164 lks Sand level and Sandy, 2nd rate Timber Cottonwood and Willow

Nov 24th

Township No 33 N. Range No 1 E. 6th P.M.

Chs

North between Sec 34 and 35
Var 12° 40' E

40.00 Set Granite Boulder 12 in long 8 in wide
6 in thick for 1/4 Sec Corner
80.00 Set Blue Granite Stone 16 in long 12 in wide
4 in thick for Corner to Sec 26, 27, 34 and 35
Surface rolling soil 1st rate

East on Random line between
Sec 26 and 35
Var 12° 20' E

40.00 Set post for temporary 1/4 Sec. corner
80.00 Intersect B.C. Nana's Line 40 links South of
Corner Post to Sects. 25, 26, 35 & 36, - from which
Corner 4 crips
West on True line between Sec 26 and 35
Var 12° 37' E

40.00 Set Granite Boulder 15 in long, 12 in wide
4 in thick for 1/4 Sec corner
80.00 Corner to Sec 26, 27, 34 and 35
Land rolling Soil 2nd rate

Township No 33 N. Range No 1 East 6th P.M.

Chs

North between Sec 26 and 27
Var 12° E

40.00 Set Granite Boulder 13 in long 8 in wide
3 in thick for 1/4 Sec corner
80.00 Set Granite Boulder 16 in long 12 in wide
4 in thick for corner to Sec 22, 23, 26 and 27
Surface rolling soil 1st rate

East on Random line between Sec
23 and 26
Var 12° 20' E

40.00 Set post for temporary 1/4 Sec corner
80.10 Intersect B.C. Nana's Line at Corner Post
to Sects. 23, 24, 25 & 26, - from which Corner 4 crips
West on True line between Sec. 23 and 26
Var 12° 20' E

40.05 Set Granite Boulder 15 in long 12 in wide
3 in thick for 1/4 Sec corner
80.10 Corner to Sec 22, 23, 26 and 27
Land broken soil 2nd rate

Township No 33 N. Range No 1 E. 6th P.M.

Ohio

North between Sec 22 and 23
Var 12° 10' E

40.00 Set Granite Border 6 in long 10 in wide
3 in thick for 1/4 Sec corner

80.00 Set Granite Border 15 in long 10 in wide
5 in thick for Corner to Sec 14, 15, 22 & 23
Land rolling Soil 1st rate

East in Random line between
Sec 14 and 23.
Var 12° 20' E

35.00 Cross a Burr Oak Gulley 2.50 chs wide
40.00 Set post for temporary 1/4 Sec corner
Bearing N and S
50.00 Enter Timber bears NW and SE
79.80 Intersect N and S line 5 lks South
of Corner ~~Post~~ to Sects. 13, 14, 23 and 24.
from which corner a Run
West a true line between Sec 14 and 23
Var 12° 22' E

39.90 Set post for 1/4 Sec. Corner from which
a Burr Oak 10 in diam bears N 83 1/4° W 24 lks

Township No 33 N. Range No 1 E. 6th P.M.

Ohio

a Burr Oak 9 in diam bears S 71 1/2° W 32 lks

79.80 Corner to Sec 14, 15, 22 and 23
Surface rolling Soil 1st rate
Timber Cottonwood, Oak & Willow

North between Sec 14 and 15
Var 12° 10' E

40.00 Set Granite Border 14 in long 12 in wide
4 in thick for 1/4 Sec corner

45.00 Enter Low Bottom and timber

74.50 Set post on Right Bank of Missouri
Bearing E. and W.
River for corner to Fractional Sec 14 and 15
from which
a Cottonwood 36 in diam bears S. 35 1/2° E. 131 lks
a Willow 4 in diam bears S 85° W 11 lks
Land level Soil 2nd rate
Timber Cottonwood willow and vines

Nov 25th

~~Set a Sec 14 West~~

Township No 33 N. Range No 1 E. 6th PM

Ohio

North between Sec 33 and 34
Var 11° 40' E

40.00 Set Granite Boulder, 11 in long 10 in wide
9 in thick for 1/4 Sec corner
20.80 Set Granite Boulder x 30 in long, 12 in
wide 9 in thick for Corner to Sec
27, 28, 33 and 34
Land rolling, soil 2nd rate

East on Random line between
Sec 27 and 34
Var 12° E

40.00 Set post for temporary 1/4 Sec Corner
80.00 Intersect Do Nava Slide at Corner ~~Post~~ to
~~Secs.~~ 26, 27, 34 and 35 - from which corner I run
West on Random line between Sec 27 and 34
Var 12° E

40.00 Set Granite Boulder 11 in long 10 in
wide 10 in thick for 1/4 Sec. corner
80.00 Corner to Sec 27, 28, 33 and 34
Land broken soil 2nd rate

Township No 33 N. Range No 16 6th PM

Ohio

North between Sec 27 and 28
Var 11° 40' E

40.00 Set Granite Boulder 18 in long 9 in wide
9 in thick for 1/4 Sec. corner
20.00 Set Granite Boulder 18 in long 16 in wide
8 in thick for Corner to Sec 21, 22
27 and 28
Land rolling soil 1st rate

East on Random line between
Sec 22 and 27
Var 12° 20' E

40.00 Set post for temporary 1/4 Sec. corner
80.24 Intersect Nava Slide 46 links South
of Corner ~~Post~~ to Secs. 22, 23, 26 and 27 -
from which corner I run
West on Random line between Sec 22 and 27
Var 12° 40' E

40.12 Set Granite Boulder 11 in long 10 in wide
9 in thick for 1/4 Sec Corner
80.24 Corner to Sec 21, 22, 27 and 28
Land rolling. soil 2nd rate

15/160 205

Township N° 33 N. Range N° 1 E. 6th P.M.

Chns

North between Sec 21 and 22
Var 11°40' E

40.00 Set Granite Boulder 18 in long 13 in wide
16 in thick for 1/4 Sec corner
80.00 Set Granite Boulder 16 in long 11 in wide
12 in thick for corner to Sec 15, 16, 21 and 22
Land rolling, Soil 1st rate

East on Random line between
Sec 15 and 22
Var 13° E

40.00 Set post for temporary 1/4 Sec. corner
80.10 Intersects Xam S line 70 lks South
of Sect. Corner to Sects. 14, 15, 22 and 23,-
from which corner 8 ornps.
West on True line between Sec 15 and 22
Var 13°30' E
140.05 Set Granite Boulder 9 in long 8 in Square
for 1/4 Sec. corner
80.10 Corner to Sec. 15, 16, 21 and 22
Land rough, Soil 2nd rate

206 16/160

Township N° 33 N. Range N° 1 E. 6th P.M.

Chns

North between Sec. 15 and 16
Var 12°10' E

40.00 Set Granite Boulder 12 in long 11 in
wide 8 in thick for 1/4 Sec. corner
80.00 Set Granite Boulder 12 in long 12 in
wide 7 in thick for corner to Sec
G. 10, 15 and 16
Land rolling Soil 1st rate

Knowing that the line between Secs. 10 & 15 will strike the River in less than 80.00 chns. & therefore run

East on True line between
Sec. 10 and 15
Var 13° E

40.00 Set Granite Boulder 12 in long 10 in
wide 6 in thick for 1/4 Sec. corner
59.00 Ephelia Pine 8 in dia bears N W and S E
62.50 Set post on Right Bank of Missouri
River for corner to Fractional Secs. 10 & 15 from which
A Cottonwood 24 in diam bears S 36° 30' E 160 lks
A Cottonwood 30 in diam bears N 48° W 140 lks
Land level Soil Sandy
Timber Cottonwood

Township N° 33 N. Range N° 1 E. 6th P.M.

Chs

North between Sec 9 and 10
Var 12° 20' E

40.00 Set Granite Boulder 13 in long 11 in wide 8 in thick for 1/4 Sec. corner

40.83 Set Post for corner to fractional Secs 9 & 10 on Right Bank of Missouri River from which Cottonwood 30 in diam bears S 35° W 28 lks Willow 5 in diam bears S 45° E, 15 lks Land rolling Soil 2nd rate Timber Cottonwood

Nov 26th

North between Sec 32 and 33
Var 12° 20' E

40.00 Set Granite Boulder 14 in long 12 in wide 4 in thick for 1/4 Sec. corner

80.00 Set Granite Boulder 16 in long 12 in wide 5 in thick for corner to Secs 28, 29, 32 and 33
Land rolling Soil 1st rate

Township N° 33 N. Range N° 1 E. 6th P.M.

Chs

East on Random line between Sec 28 and 33
Var 12° 20' E

40.00 Set Post for temporary 1/4 Sec. corner

80.00 Intersect N. and S. Line at Corner to Secs 27, 28, 33 & 34, from which corner 3 trees West on True line between Sec 28 and 33
Var 12° 20' E

40.00 Set Granite Boulder 12 in long 12 in wide 5 in thick for 1/4 Sec. corner

80.00 Corner to Secs 28, 29, 32 and 33
Land rolling 1st rate

North between Sec 28 and 29
Var 11° 30' E

40.00 Set Granite Boulder 12 in long 17 in wide 5 in thick for 1/4 Sec. corner

70.00 Scattering Oak Timber, Bears S and W.

80.00 Set Post for corner to Secs 20, 21, 28 and 29 from which A Burr Oak 10 in diam bears N. 7 1/2° E 130 lks A Burr Oak 8 in diam bears N. 3 1/2° W. 170 lks

Township N° 33 N. Range N° 1 E. 6th P.M.

Chn^s

A Burr Oak 12 in diam bears S 43° W 128 lks
A Burr Oak 14 in diam bears S 9½° E 36 lks
Surface broken 2nd rate
Timber Scattering Oak

East on Random line between Sec 21 and 28
Var 12° 20' E

40.00 Set post for temporary ¼ Sec corner
80.00 Intersect N and S line 20 chains
North of Corner Post to Secs. 21, 22, 27 & 28, from which Corner a Lynn.
West on True line between Sec 21 and 28
Var 12° 11' E
40.00 Set Granite Boulder 15 in long 12 in wide 4 in thick for ¼ Sec. corner
80.00 Corner to Secs. 20, 21, 28 and 29
Surface rolling 2nd 1st rate

Township N° 33 N. Range N° 1 E. 6th P.M.

Chn^s

North between Sec 20 and 21
Var 11° 45' E
40.00 Set Red Flint 14 in long 12 in wide 4 in thick for ¼ Sec. corner
80.00 Set Post for corner to Secs 17, 20 and 21 from which
A Burr Oak 24 in diam bears N 80½° E. 122 lks
A Burr Oak 10 in diam bears N. 21½° W 17 5 lks
Lynn 18 in diam bears S 68° E. 139 lks
Land rolling - 1st rate
Timber Scattering Oak & Lynn

East on Random line between Sec. 16 and 21
Var 12° 20' E
40.00 Set post for temporary ¼ Sec. corner
80.00 Intersect N and S line at Corner Post to Secs 15, 16, 21 & 22, from which Corner a Lynn
West on True line between Sec 16 and 21
Var 12° 2 06
40.00 Set Red Flint 16 in long 16 in wide 4 in thick for ¼ Sec. corner

Township No 33 N. Range No 1 E. 6th P.M.

Chns

80.00 Corner to Sec 16, 17, 20 and 21
Surface gently rolling soil 1st Rate

North between Sec. 16 and 17
Var 12° E

37.00 Intersect few scattering trees - Bear E. & W.
40.00 Set post for 1/4 Sec Corner from which
A Burr Oak 20 in diam bears S 35° E 12 lks
A Burr Oak 10 in diam bears S 10 1/2° W. 24 lks
65.00 Enter Bottom and good timber
Bears E. and W.
80.00 Set post for corner to Sec 8, 9, 16 and 17
from which
A Burr Oak 12 in diam bears S 35 1/2° E 35 lks
A Burr Oak 10 in diam bears N 30 1/2° W. 25 lks
A Burr Oak 24 in diam bears S 32 W. 34 lks
A Burr Oak 14 in diam bears S 48° E 26 lks
Surface gently rolling soil 1st rate
Timber, Burr Oak, Walnut and Elm

East on Random line between
Sec 9 and 16

Township No 33 N. Range No 1 E. 6th P.M.

Chains

Var 12° 20' E

2.00 Leave Timber Bottom bears N E and S W
for high level prairie
40.00 Set post for temporary 1/4 Sec corner
49.80 Intersect S. and S. line 48 links
North Corner from which Bears to Sec. 9, 10, 15 and 16
West on True line between Sec 9 and 16
Var 11° 54' E
39.90 Set Granite Boulder 15 in long 12 in
wide 4 in thick for 1/4 Sec. corner
79.80 Corner to Sec 8, 9, 16 and 17
Surface level soil 1st rate

North between Sec 8 and 9
Var 12° E

15.00 Enter low bottom subject to inundation and leave timber
to the depth of 4 feet - Bears N E and S W
40.00 Set Boulder 15 in long 10 in wide 4 in thick
for 1/4 Sec. corner from which
An Elm 14 in diam bears S 84 1/2° E. 9 lks
No other tree convenient to mark

Township No 33 N. Range No 16 E.

Chs

Enter Timber bearings E & W

80.00 Set post for corner to Sec 4, 5, 8 and 9
from which
A Cottonwood 18 in diam bears N 69½° E 170 lks
A Ash 6 in diam bears N 43° W 56 lks
A Cottonwood 20 in diam bears S 6½° W 115 lks
A Cottonwood 18 in diam bears S 61½ E 105 lks
Surface level, soil sandy and thickly
set with Elm and Cottonwood and
Subject to inundation 4 feet

Knowing the line between Secs. 4 & 9 will strike the river in less than 80.00 chns, I therefore run

East on true line between
Sec. 4 and 9
Var 12° E

13 00 Set post on Right Bank of Missouri
River for corner to fractional Sec
4 and 9 from which
A Cottonwood 10 in diam bears S 39 W 21 lks
A Cottonwood 12 in diam bears N 74 W 32 lks
Surface level overflows 2 to 4 feet
Timber Cottonwood

Township No 33 N. Range No 16 E 6th PM

Chs

North between Sec 4 and 5
Var 12° E

18.00 Set post for Corner to fractional Sec 4 & 5 on Right Bank
of Missouri River from which
A Cottonwood 8 in diam bears S 60 W 71 lks
A Cottonwood 6 in diam bears S 14° E. 64 links
Land level, subject to inundation
Timber Cottonwood

Nov 27th 12

North between Sec. 31 and 32
Var 12° E

40.00 Set Granite Boulder 18 in long 10 in wide
10 in thick for ¼ Sec. corner
80.00 Set Granite Boulder 18 in long 16 in wide
14 in thick for corner to Sec 29, 30
31 and 32
Land rolling and 1st rate

Township N.° 33 N. Range N.° 1 E. 6th P.M.

Chn.s

East on Random line between
Sec 29 and 32
Var 12° 40' E

40.00 Set post for temporary 1/4 Sec corner
80.00 Intersect B.L and St line 23 links
S on E of corner Pt 11 to Sec.s 28, 29, 31 and 32. from which Cotton Tree Lne bears S on W Boundary line between Sec 29 and 32
Var 12° 30' E
40.00 Set Granite Boulder 12in long 12in wide 5in thick for 1/4 Sec. corner
80.00 Corner to Sec 29, 30, 31 and 32
Land rolling, 1st 2nd rate

West on Random line between
Sec 30 and 31
Var 12° 30' E
40.00 Set post for temporary 1/4 Sec. corner
79.50 Intersect West Boundary 70 links
North of corner to Sec 30 and 31 from which Corner Sycamore bears East on True Line between

Township N.° 33 N. Range N.° 1 E. 6th P.M.

Chn.s

Sec. 30 and 31
Var 13° E
39.50 Set Granite Boulder 12in long 12in wide 6in thick for 1/4 Sec. corner
79.50 Corner to Sec. 29, 30, 31 and 32
Land level 1st rate

North between Sec 29 and 30
Var 11° 25' E
40.00 Set Granite Boulder 15in long 14in wide 10in thick for 1/4 Sec. corner
80.00 Set Granite Boulder 13in long 12in wide 12in thick for corner to Sec 19, 20, 29 and 30
Land rolling 1st 1st Rate

East on Random line between
Sec 20 and 29
Var 11° 40' E
40.00 Set post for temporary 1/4 Sec. corner
70.00 Intersect few Sycamore Tree

Township No 33 N. Range No 1 E 6th PM

Chns	
80.00	Intersect N and S line at corner to Sects 20, 21, 28 and 29 - from which corner bears West on True line between Sec 20 and 29 Var 11° 40' E
40.00	Set Granite Boulder 14 in long 11 in wide 10 in thick for 1/4 Sec. corner
80.00	Corner to Sec 19, 20, 29 and 30 Land rolling 2nd 1st rate

West on Random line between Sec. 19 and 30 Var 12° 30' E

40.00	Set post for temporary 1/4 Sec. corner
80.48	Intersect West Boundary 30 links North of Sec. corner to Sects. 19 and 30, - from which corner bears East on True line between Sec 19 and 30 Var 12° 43' E
40.48	Set Granite Boulder 11 in long 10 in wide 8 in thick for 1/4 Sec. corner

Township No 33 N. Range No 1 E. 6th PM

Chns	
80.00	Corner to Sec. 19, 20, 29 and 30 Land rolling 2nd 1st rate

North between Sec 19 and 20 Var 11° 45' E

40.00	Set Granite Boulder 12 in long 11 in wide 10 in thick for 1/4 Sec. corner
80.00	Set Granite Boulder 12 in Square for corner to Sec 17, 18, 19 and 20 Land rolling, 2nd rate

East on Random line between Sec 17 and 20 Var 12° 20' E

40.00	Set post for temporary 1/4 Sec corner
80.40	Intersect N and S line 46 lks South of corner to Sects. 16, 17, 20 and 21, - from which corner bears South West on True line between Sec 17 and 20 Var 12° 40' E

Township N° 33 N. Range N° 1 E. 6th P.M.

Chns

40.20 Set Granite Boulder 8 in Square for 1/4 Sec Corner

80.40 Come to Sec 17, 18, 19 and 20 Land broken 2nd rate

West on Random line between Sec. 18 and 19 Var 13° E

40.00 Set post for 1/4 Sec temporary Corner

80.80 Intersect West Boundary of Ills North of Corner ~~Post~~ to Sects. 18 and 19 from which corner I run East on True line between Sec 18 and 19 Var - 13° 30' E

40.80 Set Granite Boulder 15 in long 13 in wide 8 in thick for 1/4 Sec. corner

80.80 Come to Sec 18, 17, 19 and 20 Land broken 2nd rate

Township N° 33 N. Range N° 1 E. 6th P.M.

Chns

North between Sec 17 and 18 Var 11° 30' E

11.00 Leave high land and enter low Slough, Bearing, E and W

40.00 Set Granite Boulder 9 in long 8 in wide 8 in thick for 1/4 Sec. corner & leave Slough

80.00 Set Granite Boulder 11 in long 8 in wide 7 in thick for corner to Sec J. S. 17 and 18. Land low and wet 2nd rate

---

East on Random line between Sec 8 and 17 Var 11° 40' E

19.00 Set post for temporary 1/4 Sec corner

6.00 Bilgerwater slough Pitcher. Bearing N & S

80.00 Intersect No and S line at corner to Sects 8, 9, 16 & 17 - from which corner I run West on True line between Sec 8 and 17 Var 11° 40' E

40.00 Set Granite Boulder 12 in long 8 in

Township No 33 N. Range No 1 E 6th PM

Chns		
		wide & 6 thick for 1/4 Sec. corner
80	00	Corner to Sec 7, 8, 17 and 18
		Land level, low, subject to
		inundation from 2 to 10 feet

West on Random line between
Sec 7 and 18
Var 14° E

40	00	Set post for temporary 1/4 Sec. corner
81	50	Intersect West Boundary at Corner Post
		To Secks. 7 & 18. - from which Corner Down
		East on true line between Sec 7 and 18
		Var 14° E
41	50	Set Border 12 in long 11 in wide
		8 in thick for 1/4 Sec. corner
81	50	Corner to Sec 7, 8, 17 and 18,
		Land level, subject to inundation
		from 2 to 8 feet.

Township No 33 N. Range No 1 E. 6th PM

Chns		
		North between Sec. 7 and 8.
		Var 11° 30' E
40	00	Set post for 1/4 Sec. corner from which
		a Burr Oak 16 in diam bears N 13° E. 61 lks
		a Burr Oak 12 in diam bears N 34° W. 605 lks
		and few scattering Ash Trees & Cottonwood
80	00	Set post for Corner to Sec 5, 6, 7 and 8
		on right Bank of Missouri River
		from which
		a Cottonwood 12 in diam bears N 23° W 19 lks
		a Cottonwood 12 in diam bears S 42° W 71 lks
		a Cottonwood 12 in diam bears S 13° E. 130 lks
		Land level & inundated
		Timber Oak and Cottonwoods

East on Random line between
Sec. 5 and 8
Var 12° 30' E

40	00	temporary Set post for 1/4 Sec. corner ~~from which~~
		~~a Cottonwood 6 in diam. bears S 74° E 9 lks~~
		~~a Cottonwood 6 in diam bears S 23° E. 40 lks~~
80	00	Intersect Land Line at Corner ~~Post~~
		To Secks. 4, 5, 8 and 9. - from which Corner Down

Township No 33 N. Range No 1 E. 6th Prin

Chns

West on a true line between
Sec. 5 and 8
Var 12° 30' E

40.00 Set post for 1/4 Sec. corner from which
a Cottonwood 6 in in diam bears N 76° E 9 lks
a Cottonwood 6 in in diam bears S 23° E 48 lks
80.00 Corners to Sec. 5. 6. 7 and 8.
Land level soil 2nd rate. subject to
inundation from 1 to 3 feet
Timber Cottonwood

Knowing that the line between Secs 6 and 7 will strike the River in less than 80.00 chns & therefore from

West on a true line between
Sec 6 and 7
Var 14° E

18.00 Set post for corner to Fractional Secs 6 & 7 on
Right Bank of Missouri River
from which
A Cottonwood 18 in in diam bears N 69° 30'
E. 75 links
A Cottonwood 8 in diam bears S
15° 45' E. 20 Links
Land level and subject to
overflow. Timber Cottonwood

Nov 28th "

Township No 33 N. Range No 1 E. 6th Prin

Chns

~~North between Sec 5 and 6~~
~~Var~~

Meanders of the right bank of
Missouri River in this Township
from the meander corner on the
East Boundary line of Township
down up stream as follows

In Sec. 24
Var 12° 30' E

Chns	Courses	Distances	
1	N 70° W	40.00	Levee bluffs for Bottom and timber
	N 44° W	20.00	
2	N 9 3/4° W	41.20	To Corner to frac. Sec 13 and 14
			Bank E 1/2 high & bold bluffs
			W 1/2 low and covered with timber

In Sec 13

3	N 9° E	81.10	To Corner to frac. Sec 12 and 13
			Banks low & Sandy, timber Cottonwood

Township N° 33 N. Range N° 1 E. 6th P.M.

Chains

Course	Dist	
		In Sec 12
N 10° E	10.00	✓
N 44 W	20.00	✓
West	10.00	✓
S 60° W	15.16 4	To Corner to frac.l Sec 11 and 12 Banks low and thickly set with Willows, subject to overflow
		In Sec 11
S 76° W	40.00	✓
S 62° W	13.90 5	To Corner to fractional Sec 11 & 14 Banks low and Sandy
		In Sec 14
S 79° W	30.00 6	✓ To Corner to frac.l Sec 14 and 15 Banks low and Sandy
		In Sec 15
N 71¼ W	17.74 7	✓ To Corner to frac.l Sec 10 and 15 Banks Low and Sandy

Township N° 33 N. Range N° 1 E. 6th P.M.

Chains

Course	Dist	
		In Sec 10
N 63 W	15.00	✓
N 44 W	40.00	✓
N 30 W	20.00	Leave Bottom for high Bluffs
W	6.20 8	To Corner to frac.l Sec 9 and 10
✓		Banks low and Sandy
		In Sec 9
S 85 W	30.00	✓ Leave high bluffs for Bottom
N 48 W	30.14 9	To Corner to frac.l Sec 4 and 9 Banks 1/3 part high chalk Bluffs 2/3 part low Bottom, thickly set with Willows
		In Sec 4
N 44 W	12.00	✓
N 27 W	10.90 10	To Corner to frac.l Sec 4 and 5 Banks low and Sandy

Township No 33 N. Range No 1 E 6th PM

Course	Dist	
		In Sec 5
N 68° W	20.00	
S 64 W	26.00	
S 70 W	40.14 11	To Corner to part Sec 5. & 7 on Sec 8. Bank, low and Sandy Timber, Cottonwood
		In Sec 6
N 44° W	12.00	
W	4.00	
S 32° W	10.15 12	To Corner to part Sec 6 and 7 Bank, low, Cottonwood Timber
		In Sec 7 Var 11° E
S 73° W	20.00	
S 79½ W	30.00	
S 89½ W	14.44 13	To Witness Corner on West Bank day of Township on bank of River Bank, low & Sandy

N 44° W 12.00
N 27 W 10.90 Cor to S 4 & 5
Low & Sandy

S. 5

N 16° W 2.00

Meanders of Town 33 N R 1E up stream

S 24. N 12.00

N 70° W 40.00 Lime bluff for Bot & Timber
N 44° W 20.00
N 9¾ W 41.20 Cor to 13 & 14 Bks Et high chk bluff W½ low & timber

S 13

N 9° E 81.10 Cor to S 12 & 13
Low & Sandy Cotton

S 12

N 10° E 10.00
N 44° W 20.00
W 10.00
S 60° W 15.16 Cor to 11 & 12 Low Bks Bk willow overflow

35 ~~162~~ 227.

Township N° 33 N. Range N° 1 E 6th PM

Course	Dist	In Sec 5
N 65° W	20.00	
S 64 W	2	
S 70 W	4	
N 44° W	1	
W		
S 32° W	1	
S 73° W	2	
S 79½ W	3	
S 88½ W	14	

S 11

S 76 W 40.00

S 62° W 13.90 Cor to S 11 & 14. Low Sa

S 14

S 79 W 30.00 Cor to 14 & 15. Low Sa

S 15

N 71¼ W 17.74 Cor to 10 & 15 Low Sa

S 10

N 63° W 15.00

N 44 W 40.00

N. 50 W 20.00 Leave Bottom

W 6.20 Cor to S 9 & 10 Low Sandy

S 9

S 85° W 30.00 Leave bluff for Bottom

N 48 W 50.14 Cor to 4 & 9. Brks 1° 1

Chs 66 2 Rds ½ Low thk with

Sec 4

N 44 W 12.00

N 27 W 10.90 Cor to S 4 & 5

Low & Sandy

S. 5

W 68 W. 20.00

S 64 W 26.00

S 70 W 40.14 Cor. 5. 6. 7 & 8

Low & Sandy, Cottonwood

S 6

N 44° W 12.00

W 4.00

S 32° W 10.15 Cor to 6 & 7 low

Cottonwood

S 7

S 72 W 20.00

S 80 W 30.00

W 24.10 Wit Cor W Boundy

Chestnut

Low & Sandy

228 36 ~~165~~

East

No 7

So East

Sections

al Sec.

59

35 ~~152~~ 227

Township

Course	Dist.
N 45° W	20
S 64 W	26
S 70 W	11
N 44° W	12
W	
S 32° W	1
S 73° W	2
S 79½ W	3
S 89½ W	14

Published "7 Re-

228 ~~183~~ 36

Township N° 33 North Range 1 East
of 6th Principal Meridian

Meander lines of Section N° 7
Township N° 33 North Range N° 1 East
From Corner to fractional Sections
N° 6 and 7 Town

Course	Dist.
S 73° W	20.00
S 79½° W	30.00
S 89½ W	14.44

To corner to fractional Sec.
7 and 12 on west boundary
of Township.
Land level, banks
low and Sandy
Timber Cottonwood &
willow.

Augst 23rd 1859

37
~~1814~~ 229

List of Names

Saml Swatts Compassman
Hos Ricker Chainman
Isaac L Tucker Chainman

S 11

187

84' W 40.00
82 W 40.34 Cor. to S 11 x 14. Low swampy
intermittent 4/4 thk with

Meander of Town 32 R 4 E
from Cor. to S 31 x 36 on R line
run up stream

S 36 W 12° 30'

84 W 30.00
30 1/4 W 53.20 to Cor. to S 35 x 36.
S 35
55 1/4 W 80.30 to S Cor. S 34 35 x 27
opposite mouth Otter Brook
Bk 6 1/2 chs E of brook W 1/2 Low, Swampy
S 27
31° W 33.00. 14.00 head of Cork to L. wide
44' W 43.00
10.00
20' S 30.20 Cor. to S 22 x 27. Low & Swampy
S 22
43' E 10.00

230 ~~150~~ ~~54~~ 68

N:

of the
rolling
of a
the
ept
he Bottom
pit for
ble by

37
~~184~~ 229

List of Names

Saml S Watts Compassman

Plot Richey Chainman

Isaac

(186)

N 35° E. 30.00

N 86° E 26.10. Cor. to S 22 x 23

Bk Low & Sandy inundn 2 ft

S. 23

N 77° E. 40.00

N 86¼ E 40.20 Cor to S 23 x 24

Bk Low & Sandy inundn 2 ft

S. 24

N 50° E 20.00

N 24° E. 24.20 Cor. to S 13 x 24

Bk Low & Sandy, inundn 2 ft

S 13

N 3° E 40.00

N 6 W 40.15 Cor to S 12 x 13

Low & Sandy

S 12

N 44 W 10.00

N 82 W 16.20 Cor to S 11 x 12 Low & Sandy

187

S 11

84° W 4.00

2 W 40.34 Cor. to S 11 x 14 Low & Sandy

inundate 2 ft thk with ice

S 14

74° W 1.80 Cor to S 14 x 15 Low & Sandy

S. 15

39° W 8.00

37½ W 22.20 Cor to S 15 x 22.

Low & Sandy

S 22

40¾ W 25.10 Cor to S 21 x 22

Low & Sandy

S 21

47¾ W 9.00.80. Cor to S 21 x 28

Low & Sandy

S 28

5 3 W }.00

2 W }.10 Cor to S 28 x 29 Low & Sandy

230 ~~150~~ ~~69~~ 57

88

N.

of the

rolling

of a

the

the Bottom

fit for

bly dry

37 ~~1811~~ 229

Lie
Saml
Plot
Isaac

S 29

S 7 8¼ W 16.00
N 85° W 30.00
N 7 4° W 21.16 Cor to S 20 x 29

Low & Sandy

S. 20

N 69° W 15.50 Cor to S 19 x 20 high ground

S. 19

N 80° W 30.00
N 30.00
N 18° E 40.70 Cor to 18 x 19.

Low & Sandy, overflow

S 18

N 4° W 80.20 Cor to S 7 x 18. Low
& wet ground, thick with bushes

S. 7

N 30° W 93.00 Cor 6 x 7 low & wet
overflow

Low & Sandy

S 12

N 44 W 10.00
N 82 W 16.20 Cor to S 11 x 12 low & sandy

S 6

N 55° W 4.00
N 62¼ W 3.90 Cor to 6 on W bounds
Bks Low & sandy
Ows 11 ft

230 ~~150~~ ~~69~~ 69

68

N:

of the
rolling
of a
the
road
the Bottom
pit for
bldg my
Ironwood

62.

37 229
~~184~~

Lis
Saml
Dlos C
Isaac

Low & Sandy
S 12
N 44 W 10,00
N 82 W 16.20 Cor to S 11 x 12 Low & Sandy

230 ~~150~~ 69

November 29th 1858

N:

Description

This Township exclusive of the Bottom is high, broken, and rolling prairie, the broken land is of a Gravelly and Sandy soil, the rolling land is mostly of good quality, fit for farming, the Bottom is level, partly wet and unfit for Cultivation, a portion tolerably dry and contains groves of Cottonwood and Elm

62.

List of Names

A list of the names of the individuals employed to assist in running measuring or marking the lines and Corners described in the foregoing field notes of Township No 33 North Range No 1 East of the sixth Principal Meridian, showing the respective capacities in which they acted.

William H Oglesby	Chainman
Newcomb Kenney	Chainman
Joseph Bell	Axeman
Saml L Watts	Flagman
Myron Soffers	Compassman

Surveyor Generals Office
Nebraska City. N. T. Oct 4th 1859

The foregoing field notes of the Survey of the Subdivision and Meander lines of Township Thirty-two North of the Base line of Range Four East, and Township Thirty-three North of the Base line of Range One East of the Sixth Principal Meridian in the Territory of Nebraska. Executed by John K. Cook under his Contract of the 2d day of July 1858. in the months of November & December 1858 and August 1859. having been critically examined, the necessary corrections and explanations made, the said field notes, and the Surveys they describe, are hereby approved.

Wm H. Burnett
Surveyor General of
Kansas & Nebraska

~~188~~ 233

K. Nos 8. 1862 1. 4497 66.70 234 ~~169~~

Field notes of Rush Island in Township No 33 North Range No 1 East of the 6th Principal Meridian in Territory of Nebraska made by Carl P. Myers Deputy Surveyor under instructions dated July 28th 1862.

Survey

Commenced September 25th 1862.

Completed September 30th 1862.

Examined [illegible]

~~186~~
~~196~~ 235

236 ~~196~~

~~188~~ ~~192~~ 237

Names and duties of assistants.

Georg A Hall Chainman

Pearl Haling — —

Robt H Blair Ax & Flagman

Carl P Meyer Compassman

Township N: 33 North Range N: 1 East of the 6th Principal Meridian

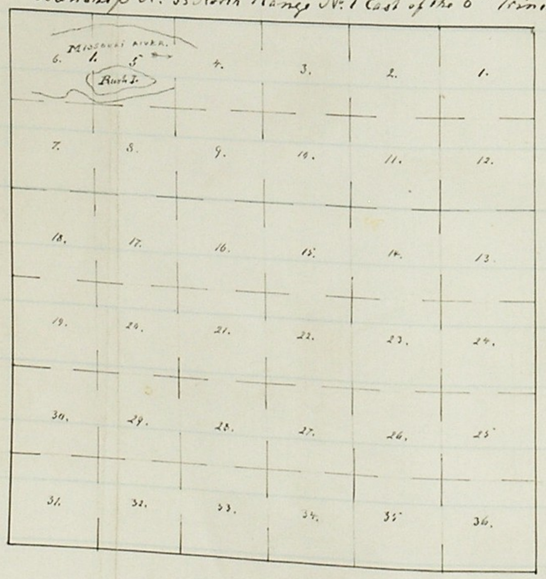

1.

~~192~~

238 ~~189~~ ~~193~~

I Georg A Hall & I Pearl Haling of Podas County Nebraska Territory
do solemnly swear that I will well and faithfully execute and fulfil the duties of ~~Flagmen~~ Chainmen up-
on the surveys described in a contract between Mark W Delaney
Surveyor General, United States, and Carl P Meyer
Deputy Surveyor, dated the 28th day of July 1862, according to
the instructions given me by the said Deputy, and to the best of my skill and ability.

Witness
Carl P Meyer

Pearl Haling his X mark Geo. A. Hall

Subscribed by said Georg A Hall & Pearl Haling and sworn to before me this 24th
day of September 1862.

Philip. Clark.
Justice of the Peace

NOTE—*The title of the officer who administers the oath as well as the location of his office, must be given in full.*
A Deputy Surveyor may administer the above oath to such of his Assistants as are appointed at an inconvenient distance from a Justice of the Peace, or other officer qualified so to do.

~~188~~ 237
~~194~~ 239

~~195~~
230

1.

I Robert St Clair of Cedar County Nebraska Territory do solemnly swear that I will well and faithfully execute and fulfil the duties of flagman upon the surveys described in a contract between Mark W Delahay Surveyor General, United States, and Carl P P Meyer Deputy Surveyor, dated the 28th day of July 1862, according to the instructions given me by the said Deputy, and to the best of my skill and ability.

Witness
Carl P P Meyer

Robert St Clair his X mark

Subscribed by said Robert St Clair and sworn to before me this 24th day of September 1862.

Philip A Clark
Justice of the Peace

NOTE—*The title of the officer who administers the oath as well as the location of his office, must be given in full.*
A Deputy Surveyor may administer the above oath to such of his Assistants as are appointed at an inconvenient distance from a Justice of the Peace, or other officer qualified so to do.

~~59~~ 237

~~46~~ 241

1.

~~99~~ 244

~~97~~ 247

I Carl P Meyer of Cedar County Nebraska Territory

do solemnly swear that I will well and faithfully execute and fulfil the duties of ~~Flagman~~ Chainmen

on the surveys described in a contract between Mark W Delahay

Surveyor General, United States, and Carl P Meyer

Deputy Surveyor, dated the 28 day of July 1862, according to

the instructions given me by the said Deputy, and to the best of my skill and ability.

Carl P Meyer

Subscribed by said Carl P Meyer and sworn to before me this 24

day of September ~~24th~~ 1862.

Philip. Clark.

Justice of the Peace

NOTE—*The title of the officer who administers the oath as well as the location of his office, must be given in full.*

A Deputy Surveyor may administer the above oath to such of his Assistants as are appointed at an inconvenient distance from a Justice of the Peace, or other officer qualified so to do.

~~198~~
243

1.

~~198~~
244

Field notes of the survey of Rush Island in Missouri River lying in Township No 33 North Range 1 East of the 6th Principal Meridian in Sections No: 5 & 6.

September 25th 1862 I commenced and for the reason that I had to run back to find a Corner I did not come further than to the Corner to Sections 5.6.7 & 8.

From the corner Post described in the Field notes furnished me by the Surveyor General of Sections No: 5.6.7 & 8. I found

North on a true line

variation 12° E.

Chains

1.40. The right bank of Missouri River. I caused a flag to be set on the right or South Bank of Rush Island on the line between sections 5 & 6.

In order to obtain the distance across I run West on a offset line 6.00 links; thence North 3.90 links to a point 6.00 links West of the flag on South side of Rush Island and on line between Sections 5 & 6 which gives for distance across the water 3.90 links. The length of line from

Township 33 N. Range 1 East of the 6th Principal

	corner to sections 5.6.7 & 8 to Island in
5.30	where I set a Post for Meanding Corner
	Fractional sections 5 & 6, from which
	a Cottonwood 8 inch dia. N. 2° E. 132 links
	a Cottonwood 7 inch dia. N. 7° 30' W. 197 links
	I run North on the same line across
	the Island
27.59.	The North side of the Island where I
	set post for Meander Corner to Fractio-
	nal sections 5 & 6, from which.
	a Cottonwood 10 inch. dia. N 62° W 7 links
	a Cottonwood 8 inch. dia N 55° E 40 links
	From this meander post I run across
	the Island in sec. 5 as follows.
✓	N 51° E 9.50 Chains
✓	N 76° E 5.60 =
✓	N 78° E 3.25 =
✓	N 83° E 12.95 =
✓	N 89° E 5.11 =
✓	S 79° E 17.15 =
✓	S 76° E 10.40 =
✓	S 75° E 7.15 =

Township 33 N. Range 1 E. of the 6th Principal Meridian

✓	S 66° E	3.72 Chains The East End of the Island
✓	S 63° W	7.50 Chains
✓	S 67° W	2.88 =
✓	S 78° W	8.50 =
✓	S 77° 30 W.	18.68 =
✓	S 60° W.	9.30 =
✓	S 71° W.	5.15 =
✓	S 51° W.	5.37 =
✓	S 57° W.	4.20 =
✓	S 65° W.	4.56 =
✓	S 86° W.	3.75 =
✓	N 80° W.	3.85 =
✓	N 62° W.	3.87 — The Meander Corner to fractional Sections 5 & 6 on South side of Island, thence in section 6:
✓	N 60° W	3.25 Chains
✓	N 22° W	5.00 =
✓	N 54° 30 W	7.00 =
✓	N 16° W	3.13 =
✓	N 28° E	5.36 =

Township 33 N Range 1 E of the 6th Principal Mer

N 50° E. 516 Chains-
N 82° 30' E 450 — The Meande
Corner to fractional
tions 5 & 6. and place
beginning
September 26th 1862.

Passed Flag to be set on the opposite
side and left bank of Missouri River
in Dekota Territory and in line between secs. 5 & 6
From the corner to fractional secs 5 & 6 on North side of Island, I run
West 500 links to a point from which the flag
Dekota Territory bears N. 7° 15' E. and
which gives for Distance across the
Missouri River 39.30. Chains-
Crossed the Missouri River and did
not find any Meander Corner of any
of the Sections lines of the opposite
sections.

September 28th 1862.

I then went to the Section Corner of
Sections 8. 9. 16 & 17. Township
No 93 North Range No 55 West of



Township 33 N. Range 1 E. of the 6th Principal Meridian

Dekota Territory
the 5th Principal Meridian and run
South to the Missouri River between secs. 16 & 17
variation 13° 30' E.

32.86. Intersected the North and left Bank of Mis
souri River on the sections line between
sections 16 & 17. no Meander Corner can
be found. The Missouri River is washing
on this shore or bank.

From the Flag previously set on North and left bank of the
Missouri River and 39.30 chains North of the corner to fractional secs.
5 and 6 on the North side of Knob Island, I run
West, and at 15.87 chains struck the line between secs.
16 and 17 at the point 32.86 chs South of secs. 7. 8. 16 and 17.

September 30th 1862.

General Dscription.

I did not find any former survey but a blazed line across Rush Island between Sections 5 & 6.

Rush Island is timbered with Cottenwood and is subject to be overflood.

List of Names.

A list of the names of the individuals employed to assist in running measuring or marking the lines and corners described in the foregoing field notes of the survey of Rush Island in sections 5 & 6. Township No. 33 North of the base line of Range No. 1 East of the 6th Principal meridian, showing the respective capacities in which the acted.

George A Maal	Chainman
Pearl Boling	Chainman
Robert St Clair	Axe and Flagmen

We hereby certifey that we assisted Carl L^D Meyer
in surveying Rush Island in Township No 33 N
Range No 1 East of the 6th Principal Meridian. and
said Rush Island has been in all respects to the best
of our knowledge and belief well and faithfully ex
and the boundary monuments planted accord
to instructions furnished by the Surveyor Genera
and that all the cornerboundaries have been con
eted of not less size and demensions prescribed in
the printed manual of surveying instructions dat
Febrery 22d 1855. marked and conditioned in every
respect as therin required.

Carl L^D Meyer Chainman
Pearl Poling his X mark Chainman
Robert B Blair his X mark Axe & Flagman

Subscribed and sworen to by the above named
persons before me a Justice of the Peace for
the County of Cedar in Nebraska Territory
this 1st day of November 1862.

Philip Clark.
Justice of the Peace

I Carl L^D Meyer Deputy Surveyor do solemnly
swear that in pursuance of special instructions
from Mark W Delahay Surveyor General
of the Public Land of the United States in
the Territory of Nebraska bearing date the
28th day of July A D 1862. and in strict
conformity to the laws of the United States
and the instructions furnished by the said
Surveyor General, I have faithfully surveyed
and meandered
the exterior boundaries of Rush Island in
sections 5 and 6. Township No 33 North
Range No 1 East of the 6th Principal Meridian
* in the Territory of Nebraska and do further
solemnly swear that all the cornerboundaries
have been constructed of not less size and dimen-
sions prescribed in the printed manual of
surveying instructions dated February 22d
1855. marked and conditioned in every respect
as therin required and that the foregoing are the
true and original field notes of such survey

Carl L^D Meyer
Deputy Surveyor

Subscribed by said Carl P Meyer deputy
surveyor and sworen to before me a Ju
of the Peace for Cedar County in the Terri
of Nebraska this 1st day of November 1862

Philip. Clark
Justice of the Peace

The United States

To Carl P Meyer Dr

1862.

Sept 30. For 2 chainmen Each 3 days @ $1.75 $10.50
1 axemen 3 days @ 1.75 5.25
Team to haul Boat 2 days @ 3.00 6.00
use of boat 2 days 0.50 1.00
Paid for affidavits 1.00
My services as Deputy Surveyor
4 Days @ 5.00 20.00
$43.75

Carl P Meyer

I do solemnly swear that the above
account is just and true; the service having
been rendered as therein stated

Carl P Meyer

Subscribed by said Carl P Meyer deputy
surveyor and sworen to before me a Justice
of the Peace for Cedar County in the Territory
of Nebraska this 1st day of November 1862

Philip. Clark
Justice of the Peace

~~210~~ 255

Surveyor Generals office
Leavenworth Kans Feby. 18th, 186

The foregoing field notes of the sur
of Rush Island in Township no 33
Range No 1 East of the 6th Principal M
ridian in Territory of Nebraska, made
and executed by Carl C.P Meyer, und
his instructions of the 28th day of July 18
in the month of September 1862, having
been critically examined, the necessary
corrections and explanations made, the said
field notes and the survey they describe
are hereby approved

Mark W Delahay
Surveyor General

~~211~~
256

~~212~~ 257

~~213~~
258

Field notes of the Meander of
Fractional Sections No. 5 and 8.
in Township No. 33 North Range
No. 1 East of the 6th Principal
Meridian in the Territory of
Nebraska made by Carl P. Meyer
Deputy Surveyor under instructions
Dated December 9th 1862.

Survey
Commenced Decbr 18th 1862.
Completed Decbr 20th 1862.

Examined
Felps

Work not in accordance with
special instructions nor Manual of
Surveying instructions. Felps.

~~244~~ 259

~~215~~ 260

Names and duties of assistants

Geo. A. Hall Chainman
Pearl Haley " "
Robert St Clair Ax & Flagman
Carl O. Meyer Compassman

Township No. 33 North Range 1 East of the 6th Principal Meridian

Township 33 North Range 1 East of the 6th P.M.

6.	5.	4.
7.	8.	9.

I, Geo. A. H...
of Cedar County
Carl O. P. M...
surveys of public lands or privat...
over uneven ground, and well an...
report the true distance to all no...
mark correctly and distinctly th...
faithfully act as required by said...
posts or mounds, either of earth...
in the discharge of his surveyin...

Sworn and subscribed be...
Geo. A. Hall Pea...
17 th...

of the Missouri River on the line between

I, Geo. A. Hall & Pearl Ireland

of Cedar County, having been appointed a Chainman in the service of

Carl C. P. Thayer, Deputy Surveyor, do solemnly swear, that in all surveys of public lands or private land claims, in which I shall be so employed, that I will level the chain in measuring over uneven ground, and well and truly plumb the tally-pins, whether sticking or dropping the same; and that I will report the true distance to all notable objects, and the true length of all lines that I may assist in measuring, and will mark correctly and distinctly the letters and numbers of all corners that I may be required to mark; and that I will faithfully act as required by said deputy, from time to time, in planting the corner boundaries, whether the same be posts or mounds, either of earth or stone; together with such other services as I shall be called to perform by said deputy in the discharge of his surveying duties, to the best of my skill and ability. So help me, God.

Geo. A. Hall

his
Pearl X Ireland
mark

Sworn and subscribed before me, at Cedar, County of

Geo. A. Hall & Pearl Ireland, in the Territory of Nebraska, this

17th day of October, 1862.

Phillip Clapp

Justice of the Peace

of the Missouri River on the line between

~~216~~ 261

~~218~~ 263

~~216~~ 264

I Robert [illegible]

do solemnly swear that I will

on the surveys described in a cont

Surveyor General, United S

Deputy Surveyor, dated the

the instructions given me by the sa

Subscribed by said Rob

day of October

NOTE—The title of the officer who ad

A Deputy Surveyor may adm

from a Justice of the Peace.

of the Missouri River on the line between

I Robert St Clair of Cedar County

do solemnly swear that I will well and faithfully execute and fulfil the duties of flagman upon the surveys described in a contract between Mark W Delaney Surveyor General, United States, and Carl P Meyer Deputy Surveyor, dated the 9 day of December 1862, according to the instructions given me by the said Deputy, and to the best of my skill and ability.

Robert his X St Clair
mark

Subscribed by said Robert St Clair and sworn to before me this 17 day of October 1862.

Philip. Clark
Justice of the Peace

NOTE—*The title of the officer who administers the oath as well as the location of his office, must be given in full. A Deputy Surveyor may administer the above oath to such of his Assistants as are appointed at an inconvenient distance from a Justice of the Peace, or other officer qualified so to do.*

1
~~216~~ 211

~~220~~ 265

2
~~221~~
266

Field notes of the meander of Fractional Sections No 5 & 8 in Township No 33. North Range No 1 East of the 6th Principal Meridian.

Beginning at the corner to Sections 5 6 7. & 8. as follows, viz:
North from Corner to Sections 5 6 7 & 8.
variation 12° East

140 Right bank of Missouri River
~~for~~ Meander corner of fractional Sections 5 & 6
set a Post from which
a Cottenwood N 88° W 6 inch diam 20 links dist
a Cottenwood S 85° W 8 inch diam 36 links dist
thence back to corner of Sections 5 6 7 & 8.
thence East
variation 12° 30 East

300 Right Bank of Missouri River set a Post for Meander Corner to fractional Sections 5 & 8. from which
a Cottenwood S 15° W 14 inch diam 12 links dist
a Cottenwood S 16° E 10 inch diam 56 links dist
I caused a flag to be set on the right Bank of the Missouri River on the line between

Sections 5 & 8. in order to obtain
the distance across the bend of the
Missouri River.
I run South 200 links thence East
10.18 links to a point 200 links
South of the flag on the right Bank
of the Missouri River and on
the line between sections 5 and 8.
which gives for distance across the
water 10.18 links

13.18. Set a Post for Meander Corner of
Fractional sections 5 and 8. from
which
a Cottonwood S 19° W 7 inch diam 19 links
a Cottonwood S 26° E. 6 inch diam 43 links dist
thence East

4000 The quarter Post and Bearing trees
destroyed by Fire
Set a quarter Post temporary

7988 the Corner Post to Sections 4. 5.
8 & 9. according to descriptions
in Instructions.

I then went back and set a Post for
quarter Sections corner on the line
between sections 5 and 8. at
39.94 links from which
a Cottonwood N 6° E 4 inch diam 12 links dist
a Cottonwood S 14 East 4 inch diam 14 links dist

Thence North between Fractional Sections
4 and 5.

variation 13° East

1730 Right Bank of Missouri River
Set a Post for Meander Corner to Fractio-
nal Sections 4 and 5.

December 18th 1862.

Meanders of Missouri River in Section
5.

	N 48° 30 W	5.10. Chains	Thence
	S 80° 30 W	8.61.	= =
	S 77° 45 W	5.28.	= =
	S 73° W	6.64.	= =
	S 80° W	7.78.	= =
	S 82° 30 W	7.38.	= =
	S 72° 15 W	5.41.	= =

✓ S 62° 30 W	6.07	Chains thence
✓ S 75° W	5.86	= =
✓ S 59° 30 W	4.10	= =
✓ S 56° 45 W	8.00	= =
✓ S 64° W	3.00	= =

To the Meander corner between Sections 5 and 8. thence on Section 8.

✓ S 63° 30 W	4.18	= =
✓ N 86° 15 W	2.90	= =
N 62° 30 W	4.00	= =

To the Meander corner between Sections 6th and 8 thence on Section 5.

N 61° 45 W	3.36	= =

To the Meander corner between Sections 5 and 6.

Dec'ber 19th 1862.

List of Names.

A list of the names of the individuals employed to assist in running, measuring or marking the lines and corners described in the foregoing field notes of the survey of the Meander in sections No 5 & 8. Township No 33 North of the base line of Range No 1 East of the 6th principal Meridian showing the respective capacities in which they acted:

George D Hall Chainman
Peard Wolcott Chainman
Robert St Clair Axe and Flagman

We hereby certify that we assisted Carl P. Meyer in surveying the Meanders on the South Bank along the Missouri River in Township No. 33 North Range No. 1. East of the 6 Principal Meridian. and that said Meander has been in all respects to the best of our knowledge and belief well and faithfully surveyed and the boundary monuments planted according to instructions furnished by the Surveyor General and that all the corner boundary have been erected of such size and description as prescribed in the printed manual of surveying instructions dated February 22d 1855 marked and conditioned in every respect as therein required.

Geo A Hall Chairman
Peard his X mark Hebbing Chairman
Robert his X mark St Clair Ax & Flagmen

Subscribed and sworn to by the above named persons before me a Justice of the Peace for the County of Cedar in Nebraska Territory this [illegible] Day of October 1862.

Philip Clark.
Justice of the Peace

I Carl P. Meyer Deputy Surveyor do solemnly swear that in pursuance of special instructions from Mark W. Delaney Surveyor General of the Public Land of the United States in the Territory of Nebraska bearing Date the 9th December A.D. 1862 and instructions pursuant to the laws of the United States and the instructions furnished by the said Surveyor General I have faithfully surveyed the meanders exterior boundaries of Fractional Section 5 & 8. Township No. 33 North Range No. 1 East of the 6 Principal Meridian in the Territory of Nebraska and do further solemnly swear that the foregoing are true and original field notes of said survey.

Carl P. Meyer
Deputy Surveyor

9 ~~228~~ 273

The United States
To Carl P. Meyer

1862 Dr

Decbr 20	For 1 Chainman Each 2 days @ $1 pr.		7 00
	= 1 Axe men = 2 = @ $1 pr.		3.50
	= Team 2 = @ $3 -		6 00
	Paid for affidavits		1 00
	My services as Deputy Surveyor		
	= 3 days @ $5.		15 00
		$	32.50

Carl P. Meyer

Subscribed by said Carl P. Meyer deputy surveyor and sworn to before me a Justice of the Peace of Sodal County in the Territory of Nebraska this 20 Day of Decbr 1862

Phillips. Clark.
Justice of the Peace

70 ~~229~~ 274

Surveyor Generals office
Leavenworth Kans. Feby 18. 1863.

The foregoing field Notes of the resurvey of the Meander lines in Section 5. Township 33 North, Range 1 East of the 6th Principal Meridian, Territory of Nebraska, made and executed by Carl. C. P. Meyer under his instructions of the ~~of~~ the 9th day of December 1862 in the month of December 1862. having been Critically examined, the necessary Corrections and explanations made, the said field notes and the Surveys they describe are hereby approved

W. Gale W. Delahay
Surveyor General

~~2 3~~
277

118 – 8

278

Book B. (Vol. 2)

T 33 R 1 W.

P. C. Patterson

Sp. Deputy Surveyor May 21, 1869

Plat P.

~~232~~
277

294 295

2 3 2
277

T. 33, R. 1 E.

T. 33, R. 2 E.

295

ial
t
a
le
vegal
late

Mississippi River

Cottonwood 14 in. diam
Do 12 "
Do 14 "

N. 12° 20' E.

16.5 chains

35.50 chains

51.00

N. 12° 20' E.

43.20

31.92

46.20

61.50

N. 12° 13' E.

N. 12° 13' E.

67 W 40
67 W 32.5

22.60

34.50

Cotton wo 10 in. N. 7 W. 13 links
" 13 " S. 68 W. 19 "
" 15 " S. 56 E. 17 "
" 20 " S. 32 E. 67.5 "
Box Elder 12 in.
Willow 65 "

60

54

45.70

Ash 10 in. S. 73 E. 40.6 links
Cottonwood 22 in. S. 64 E. 63 "
N. 10 W. 140 "

N. 12° 10' E.
40.20

N. 12° 20' E.

N. 12° 22' E.

22 chains

79.80

N. 12° 20' E.

47.20

Willow 10 in. N. 70 E. 20 links
Cottonwood 12 " N. 22 3/4 W. 51 "
" 18 " S. 71 E. 40 W. 65 "
Willow 11 " N. 22 E. 15 "

Cottonwood 16 in. S. 35 W. 45 links
" 12 " N. 14 W. 45 "

53.50

N. 12° 10' E.

N. 12° 20' E.

N. 12° 20' E.

N. 12° 20' E.

80.10

N. 12° 20' E.

80.00

N. 12° 50' E.

11.70

2 3 2
277

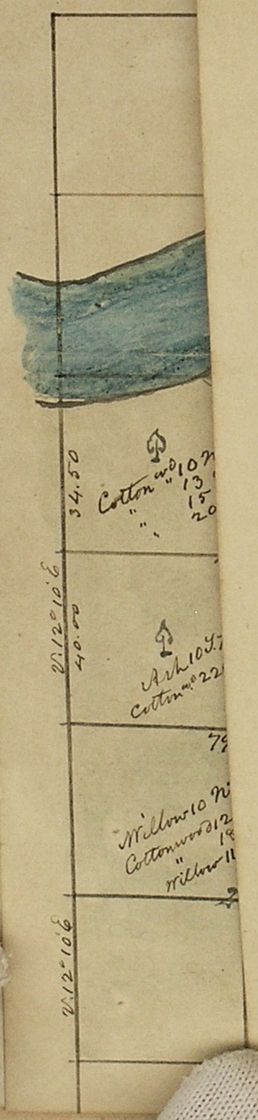

295

Field Notes of Special Survey in Township 33 North of Range 1 East of the 6th Principal Meridian in the State of Nebraska by P. C. Patterson deputy Surveyor under Instructions bearing date the 24th day of May 1869

Commenced June 2nd 1869
Completed June 8th 1869

~~2 3 2~~
277

296

A list of the names of the individuals employed to assist in running, measuring or marking the lines and corners described in the ~~foregoing~~ following field Notes of Special Survey in Township No 33 N of Range No 1 E of the 6th Principal Meridian showing the respective capacities in which they acted:

Jeb P. Meng	Chainman
Thomas Johnson	Chainman
Henning Jager	Axman
John Walker	Axman
E. W. Hendrickson	Flagman

297

Chains Field Notes of Special survey in Township 33 N. R. 1 E 6th P.M.

Begin at the corner to sections 13, 14, 23 and 24 and run East on a blank line between Secs 13 and 24

Variation 12.20' East

21 96 To a point 18 links North of meander corner thence East from meander corner after correcting variation (true variation 11°52'49" E) Counting the distance from corner to sections 13. 14. 23 & 24

36 00 Set Boulder stone 12 x 8 x 7 on the right bank of the Missouri River fd corner to fractional sections 13 and 24. no trees convenient for bearing trees Land level rich bottom. Timber cottonwood.

~~2 3 2~~
277

Township 33 N Range 1 E 6 th Pr Mer.

To determine the proper adjustment of my compass I commence at the corner to sections 13, 14, 23 and 24 and run North on a blank line

Variation 12°20' East

39 89 To a point 7 links West of the ¼ sec. cor

79 98 To a point 17 links West of corner to sections 11, 12, 13 and 14

To retrace this line, my compass must be adjusted to a

Variation of 12°13 East

June 2nd 1869

Township 33 N Range 1 E 6 th Pr Mer.

East between sections 12 and 13

Variation 12°20' East

35 41 To a point 20 links north of cottonwood tree (meander corner to fractional sections 12 and 13

Continue the line (at 12°02' East)

40 00 to a point 4.59 chains East of old meander corner tree)

set a post for ¼ sec. cor. from which a cottonwood 9 in. dia. bears N 37½ W 5 links dist.

a Cottonwood 7 in. dia. bears S 15°20' E 37 links dist

54 04 a cottonwood 6 in. dia.

80 00 Set post for corner to sections 12, 13, 7 and 18 from which a cottonwood 8 in. dia bears N 47¼ E 6 links dist.

cottonwood 10 in dia N 82 W 37 links dist

Cottonwood 12 in dia S 50 W 69 links dist

Cottonwood 8 in dia S 37 E 35 links dist

2 3 2
277

Township 33 N. R 1E 6th P. Mer.

Land rich bottom not subject
to inundation
Timber Cottonwood, undergrowth
same and Willow
June 3rd 1869

Township 33 N Range 1 E 6th P. Mer.

Meanders of the right bank of
Missouri River in section 12
Begin at (at a point 100 links South of) the corner to fractional
section 11 and 12 on the right
and South bank of the river
and run thence down stream
with the meanders of the
right bank of said river
in fractional section 12 as follows

4 N72E 14.00 ch
N82½E 7.00
N65E 30.00 (7.0 31.00)
N55E 4.00
N70E 9.50
N80E 13.00
S81½E 6.00 to the corner to fractional
14 sections 7 and 12 on range line
Land level rich soil
Timber cottonwood June 5th 1869

2 3 2
277

Township 38 N Range 1 E 6th P Mer.

commence the meanders of section
13 at the corner to fractional
sections 13 and 18 and run thence
down stream with the meanders
of the right bank of said river
in fractional section 13 as follows
N 75 W 11.00 chains thence
S 78½ W 27.00 " "
S 47 W 9.60 to corner to fractional
Sections 13 and 24 thence in
section 24
S 45½ W 11.00 chains thence
S 20 W 18.00 " "
S 7½ W 5.00 " " to foot of bluff
S 21 E 6.70 " " E and W branch 2 links wide runs NE
S 44 E 5.50 " "
S 67 E 24.00 " "
S 58 E 18.00 " "
S 61 E 6.00 " "
S 69½ E 12.70 to corner to

Township 38 N Range 1 E 6 P Mer.

fractional sections 24 and 19
on Range line

June 8th 1869

General Description

The land in this fractional
part of this township is level
rich bottom land
Timber Thrifty young cottonwood

~~2 3~~ 277

305

We hereby certify that we assisted P.C. Patterson, deputy Surveyor, in making the special Survey described in the foregoing field notes, and that said survey has been in all respects to the best of our knowledge and belief, well and faithfully done, according to the instructions furnished by the Surveyor General.

Jep P. Heng	Chain man
Thomas Johnson	Chain man
Henning Jäger	ax man
John his mark Walker	ax man
G.W. Hendricks	flag man

Subscribed and sworn to by the above named persons before me County Clerk for the County of Cedar State of Nebraska this 9th day of June 1869

P.C. Nilsen
County Clerk

306

I P.C. Patterson deputy Surveyor do solemnly Swear that in pursuance of Instructions from R.A. Livingston Surveyor of the public lands of the United States in the State of Nebraska, bearing date the 24th day of May 1869, and in strict conformity to the laws of the United States and the instructions furnished by the Surveyor General, I have faithfully surveyed the tract Returned for by P.C. Nilsson & other situated in Township 33 ~~38~~ North of Range number 1 and 2 East of the 6th Principal Meridian, in the State aforesaid and do further Solemnly Sweal that the foregoing are the true field notes of such Survey

P.C. Patterson
Deputy Surveyor

Subscribed by said P.C. Patterson Dep. Sur. and Sworn to before me County Clerk for the county of Cedar State of Nebraska this 9th day of June 1869

P.C. Nilsson
Co. Clerk

~~2 3 2~~
277

307

308

Surveyor Generals Office
Plattsmouth, July 6th 1869

The forgoing field notes of the survey of part of Township No. 33 North, Range No 1 East of the 6th Principal Meridian, in the State of Nebraska, executed by Philander C. Patterson under special instructions, of May 24th. 1869, in the month of June 1869, having been critically examined, the necessary corrections and explanations made, the said field notes and the surveys they describe, are hereby approved.

Robt. R. Livingston
Surveyor General

General Land Office • Original Field Notes

Book Number

36

The images in this file are photographs of the notes of the original surveys of the State of Nebraska on file in the Office of the Nebraska State Surveyor located in Lincoln, Nebraska.

The original surveys in Nebraska began in the mid 1850's and were completed in the mid 1880's. The Nebraska office of the Surveyor General was closed June 30, 1886.