General Land Office • Original Field Notes

Book Number

39

The images in this file are photographs of the notes of the original surveys of the State of Nebraska on file in the Office of the Nebraska State Surveyor located in Lincoln, Nebraska.

The original surveys in Nebraska began in the mid 1850's and were completed in the mid 1880's. The Nebraska office of the Surveyor General was closed June 30, 1886.

x^c

E 1

D. L. compd.

a

Vol. 3 R. 2 E.

Field Notes,
Of the
Subdivision lines of Township No. 9. North of Range No. 2 E. Of the 6th Principal Meridian in the Territory of Nebraska as Surveyed by James C. Kile deputy Surveyor under his Contract No. 248 dated 12th July 1838,

Subdivision Commenced July 31st 1838
Subdivision Completed August 6th 1838,

Plat made W. E. H.

b

Names and duties of Assistants

Geo. H. Hand. Flayman
Jas. E. Bowles. Chainman
James Gibson. Chainman
George Bantz Axeman
Patrick Megovern Axeman

c

Township 9 N. Range 2 East 6th P. M.



6	47	5	34	4	25	3	17	2	9	1
47		46		33		25		16		8
7	45	8	33	9	24	10	16	11	7	12
44		43		32		23		15		7
18	43	17	31	16	22	15	14	14	6	13
42		41		30		21		14		5
19	40	20	29	21	21	22	13	23	4	24
39		39		29		20		12		4
30	38	29	28	28	19	27	11	26	3	25
37		36		27		19		10		2
31	35	32	26	33	18	34	10	35	1	36

d

e

Territory of Nebraska }
County of Otoe }

We, the undersigned, and each of us, do solemnly swear that we will faithfully perform the duties of Chainman, flagman, cornerman, axeman or compassman, in the manner and in the order required of us, according to the laws of the United States and the instructions of the Surveyor General of Kansas and Nebraska, to the best of our skill and ability

I O Bowles
Patrick Megovern
Parris Gibson
~~[illegible]~~
George Bantz
Geo. H. Rand

Subscribed and sworn to before me, Clerk of the Second United

f

States Judicial District Court
in and for Nebraska Territory,
this 17th day of July 1858
M. W. Riden Clerk
Jr. N. B. Brooks D.C.

1

Township 9 N. Range 2 E. 6th Principal Meridian

To determine the proper adjustment of my
Compass for Subdividing this Township I
Commence at the Corner to Townships 9
North Ranges 2 and 3 East, and run,
North on a blank line along the East Boundary
of Section 36,

Variation 11° 00' East,

40.00 Intersected quarter Section Corner
80.00 The Cor. to Sections 25 and 36,
To retrace this line or run parallel thereto
My Compass must be adjusted to a
variation of 11° 00' East,
Subdivision Commenced July 31st 1858,
From the ~~Cor. to~~ Standard Cor. on the
2d parallel North, on the South Boundary
of the Township I run,
North between Sections 35 and 36,

Variation 11° 00' East,

40.00 Drove Charred Stake, Set post and raised
Mound with trench and pits as per,

Township 9 N. Range 2 E. 6th Principal Meridian

	instructions for quarter Sec. cor.
79.00	A ravine bears N. E.
80.00	Drove charred stake set post and raised mound with bench and pits as per instructions for cor. to Sections 25, 26, 35 and 36, Land mostly level, 1st rate soil,
	East on a random line between Sections 25 and 36, Variation 10° 47' East,
1.00	A ravine bears N. E.
20.00	A ravine bears N. E.
37.00	A ravine bears, N.
40.00	Set a post for temporary quarter Sec. cor.
79.75	Intersected the East Boundary of the Township at the post cor. to Sections 25 and 36, from which cor. I run West on a true line between Sections 25 and 36,

Township 9 N. Range 2 E. 6th Principal Meridian

	Variation 10° 47' East,
39.87	Drove charred stake set post and raised mound with bench and pits as per instructions for quarter Sec. cor.
79.75	The cor. to Sections, 25, 26, 35, 36, Land mostly level, 1st rate soil,
	North between Sections 25 and 26, Variation 11° 00' East,
40.00	Drove charred stake set post and raised mound with bench and pits as per instructions for quarter Sec. cor.
51.90	West fork of Big Blue River 80 links wide runs East,
72.00	A ravine bears S. E.
80.00	Drove charred stake set post and raised mound with bench and pits as per instructions for cor. to Sections, 23, 24, 25, 26, Land gently rolling, 1st rate soil,

East on a random line between Sections 24 and 25,

Variation 11° 00' East,

21.00 A ravine bears S. E.

40.00 Set a post for temporary quarter sec. cor.

42.10 A ravine bears S. E.

79.75 Intersected East Boundary of the Township 80 links North of the Corner to Sections, 24 and 25, from which cor. I run,

West on a true line between Sections 24 and 25,

Variation 10° 26' East,

39.87 Drove charred Stake set post and raised Mound with bench and pits as per instructions, for quarter Sec. cor.

79.75 The cor. to Sections, 23, 24, 25, 26,

Land gently rolling, good 2d rate,

North between Sections 23 and 24,

Variation 11° 00' East,

40.00 Drove charred Stake set post and raised Mound with bench and pits as per instructions for quarter Sec. cor.

45.00 A ravine bears S. W.

73.90 A ravine bears S. W.

80.00 Drove charred Stake set post and raised Mound with bench and pits as per instructions for cor. to Sections, 13, 14, 23, 24,

Land gently rolling, good 2d rate Soil,

East on a random line between Sections 13 and 24,

Variation 11° 00' East,

20.10 A ravine bears, S.

40.00 Set a post for temporary quarter Sec. cor.

52.30 A ravine bears S. E.

79.75 Intersected the East Boundary of the Township 31 links North of the Cor. to Sections 13 and 24, from which cor. I run,

West on a true line between Sections 13 and 24,

Variation 10° 57' East,

39.87 Drove charred stake set post and raised mound with bench and pits as per instructions for quarter Sec. cor.

79.75 The cor. to Sections, 13, 14, 23, 24,

Land mostly rolling, good rich soil,

North between Sections 13 and 14,

Variation 11° 00' East,

6.00 A ravine bears S. W.

30.20 A ravine bears E.

40.00 Drove charred stake set post and raised mound with bench and pits as per instructions for quarter Sec. cor.

80.00 Drove charred stake set post and raised mound with bench and pits as per instructions for cor. to Sections, 11, 12, 13, 14,

Land gently rolling good 2d rate soil

East on a random line between Sections 12 and 13,

Variation 10 30' East

40.00 Set a post for temporary quarter Sec. cor.

61.00 A ravine bears S. W.

67.50 A ravine bears S. W.

73.70 A ravine bears S. W.

79.70 Intersected the East Boundary of the Township 40 links North of the cor. to Sections, 12 and 13, from which cor. I run,

West on a true line between Sections, 12 and 13,

Variation 10° 13' East,

39.85 Drove charred stake set post and raised mound with bench and pits as per instructions, for quarter Sec. cor.

79.70 The cor. to Sections, 11, 12, 13, 14,

Land level, 2d rate soil,

North between Sections 11 and 12,

Variation 11° 15' East,

Township 9. N. Range 1. E. 6th Principal Meridian

40.00 I drove charred Stake set post and raised Mound with bench and pits as per instructions for quarter Sec. Cor.

80.00 I drove charred Stake set post and raised Mound with bench and pits as per instructions for Cor. to Sections, 1, 2, 11, 12, Land level, 1st rate Soil,

---

East on a random line between Sections 1 and 12,

Variation 10° 15' East,

40.00 Set a post for temporary quarter Sec. Cor.

79.75 Intersected the East Boundary of the Township 30 links North of the Cor. to Sections, 1 and 12, from which Cor. I run,

West on a true line between Sections, 1 and 12,

Variation 10° 02' East,

39.87 I drove charred Stake set post and raised Mound with bench and pits as per instructions for quarter Sec. Cor.

Township 9. N. Range 2. E. 6th Principal Meridian

79.75 The Cor. to Sections, 1. 2, 11, and 12, Land nearly level, 1st rate Soil,

---

North on a random line between Sections, 1 and 2,

Variation 11° 15' East,

40.00 Set a post for temporary Quarter Sec. Cor.

56.00 A ravine bears N. E.

77.50 A ravine bears N. W.

79.00 Intersected the North Boundary of the Township 30 links West of the Cor. to Sections 1 and 2, from which Cor. I run,

South on a true line between Sections 1 and 2,

Variation 11° 02' East,

39.00 I drove charred Stake set post and raised Mound with bench and pits as per instructions for quarter Sec. Cor.

79.00 The Cor. to Sections, 1, 2, 11, 12, Land level good rich Soil,

August 2 d.

North between Sections 34 and 35,
Variation 11° 00' East,

11.00 A Creek 27 links wide runs S.E.

40.00 Drove charred Stake Set post and raised Mound with bench and pits as per instructions, for quarter Sec. cor.

80.00 Drove charred Stake Set post and raised Mound with bench and pits as per instructions for cor. to Sections, 26, 27, 34, 35,

Land gently rolling, 1st rate Soil,

East on a random line between Sections 26 and 35,
Variation 10° 30' East,

6.00 A ravine bears N.E.

26.20 A ravine bears N.E.

40.00 Set a post for temporary quarter Sec. cor.

52.25 A ravine bears North,

79.75 Intersected N. and S. line 84 links

South of the cor. to Sections, 25, 26, 35 and 36, from which Cor. I run,

West on a true line between Sections 26 and 35
Variation 11° 06' East,

39.87 Drove charred Stake Set post and raised Mound with bench and pits as per instructions for quarter Sec. Cor.

79.75 The cor. to Sections, 26, 27, 34, 35,

Land rolling, 1st rate Soil,

North between Sections 26 and 27
Variation 11° 15' East,

40.00 Drove charred Stake Set post and raised Mound with bench and pits as per instructions for quarter Sec. cor.

73.00 A ravine bears N.E.

80.00 Drove charred Stake Set post and raised Mound with bench and pits as per instructions for cor. to Sections, 22, 23, 26, 27,

?

Land rolling, good 2d rate,

East on a random line between Sections 23 and 26,

Variation 11° 00' East,

23.00 Enter timber bearing N.W. and S.E.

24.00 West fork of Big Blue River 100 links wide runs S.E.

28.23 Same river 100 links wide runs N. West,

29.23 Leave timber bearing N.E. and S.W.

31.00 West fork of Big Blue River runs South 70 links wide,

40.00 Set a post for temporary quarter Sec. cor.

80.00 Intersected N. and S. line 70 links South of the Cor. to Sections 23, 24, 25 and 26, from which Cor. I run, West on a true line between Sections 23 and 26,

Variation 11° 30' East

40.00 Drove charred stake set post and raised

Mound with bench and pits as per instructions for quarter Sec. cor.

80.00 The cor. to Sections 22, 23, 26, 27,

Land gently rolling, 1st rate soil,

North between Sections 22 and 23,

Variation 11° 15' East,

14.50 Enter timber bearing N.W. and S.E.

20.00 Leave timber bearing N.W. and S.E.,

and intersected Big Blue River 100 links wide running S.E.

40.00 Drove charred stake, set post and raised mound with bench and pits as per instructions for quarter Sec. cor.

80.00 Drove charred stake set post and raised mound with bench and pits as per instructions for cor. to Sections, 14, 15, 22, 23,

Land gently rolling 1st rate soil,

Timber White Oak ash and Cottonwood

Undergrowth Same and Vines

Township 9 N. Range 2. E. 6th P. Principal Meridian

	East on a random line between Sections 14 and 23,
	Variation 11° 00' East,
10.30	A ravine bears S.
40.00	Set a post for temporary quarter Sec. cor.
49.25	A ravine bears S.
77.50	A ravine bears S. W.
80.20	Intersected N. and S. line 100 links South of the Cor. to Sections 13, 14, 23, 24, from which Cor. I run,
	West on a true line between Sections 14 and 23,
	Variation 11° 43' East,
40.10	I drove Charred Stake set post and raised mound with bench and pits as per instructions for quarter Sec. cor.
80.20	The Cor. to Sections, 14, 15, 22, 23, High Rolling Prairie, 1st rate Soil,
	North between Sections 14 and 15,
	Variation 11° 15' East,

Township 9 N. Range 2. E. 6th P. Principal Meridian

20.00	A ravine bears S.
40.00	I drove charred stake set post and raised mound with bench and pits as per instructions for quarter Sec. cor.
58.80	A ravine bears S.
80.00	I drove charred stake, set post and raised mound with bench and pits as per instructions, for cor. to Sections, 10, 11, 14, 15,
	Land gently rolling, 1st rate Soil,
	East on a random line between Sections, 11 and 14,
	Variation 11° 30' East,
8.50	A ravine bears S.
40.00	Set a post for temporary quarter Sec. cor.
80.10	Intersected N. and S. line 29 links South of post Cor. to Sections, 11, 12, 13, 14, from which Cor. I run,
	West on a true line between Sections, 11 and 14,
	Variation 11° 42' East,

Township 9. N. Range 2. E 6th Principal Meridian

40.05	Drove charred Stake set post and raised Mound with bench and pits as per instructions for quarter Sec. cor.
80.10	The cor. to Sections, 10, 11, 14, 15, Land mostly level, 1st rate Soil,
	North between Sections 10 and 11, Variation 11° 15' East,
40.00	Drove charred Stake set post and raised Mound with bench and pits as per instructions, for quarter Sec. cor.
80.00	Drove charred Stake set post and raised Mound with bench and pits as per instructions for cor. to Sections, 2, 3, 10, 11, High rolling Prairie, 1st rate Soil,
	East on a random line between Sections 2 and 11, Variation 11° 30' East,
40.00	Set a post for temporary quarter Sec. cor.
80.15	Intersected N. and S. line 70 links South

Township 9. N. Range 2. E. 6th Principal Meridian

	of the cor. to Sections, 1, 2, 11, 12, from which cor. I run, West on a true line between Sections 2 and 11, Variation 12° 00' East,
40.08	Drove charred Stake set post and raised Mound with bench and pits as per instructions for quarter Sec. cor.
80.15	The cor. to Sections, 2, 3, 10, 11, Land level, 1st rate Soil,
	North on a random line between Sections 2 and 3, Variation 11° 15' East,
40.00	Set a post for temporary quarter Sec. cor.
79.20	Intersected the North Boundary of the Township at the cor. to Sections 2 and 3, from which cor. I run, South on a true line between Sections 2 and 3,

Township 9 N. Range 2 E. 6th Principal Meridian

Variation 11° 15' East

39.20 Drove charred stake set post and raised mound with bench and pits as per instructions, for quarter Sec Cor,

79.20 The Cor, to Sections, 2, 3, 10, 11,
High rolling, Prairie 1st rate Soil,
August 3d,

North between Sections 33 and 34,

Variation 11° 00' East,

26.80 A Creek 30 lks wide runs East water good,

40.00 Drove charred stake set post and raised mound with bench and pits as per instructions for quarter Sec Corner

42.50 A ravine bears S.E.

80.00 Drove charred stake set post and raised mound with bench and pits as per instructions for corner to Sections, 27, 28, 33, 34,
Land gently rolling, 1st rate Soil,

East on a random line between Sections,

Township 9 N. Range 2 E. 6th Principal Meridian

27 and 34,

Variation 11° 00' East,

16.18 A ravine bears South,

40.00 Set a post for temporary quarter Sec Corner

79.70 Intersected N. and S. line 7 lks North of the Corner to Sections, 26, 27, 34, 35, from which Corner I run,

West on a true line between Sections, 27 and 34,

Variation 10° 57' East,

39.85 Drove charred stake set post and raised mound with bench and pits as per instructions for quarter Sec Cor,

79.70 The corner to Sections, 27, 28, 33, 34,
Sand level, 1st rate Soil,

North between Sections 27 and 28,

Variation 11° 15' East,

40.00 Drove charred stake set post and raised mound with bench and pits as per instructions, for quarter Sec Corner

Township 9. N. Range 2. E. 6th Principal Meridian

80.00	Stone charred stake set post and raised mound with bench and pits as per instructions for corner to sections, 21, 22, 27, 28, Land nearly level, 1st rate soil,
	East on a random line between sections 22 and 27, Variation 11° 15' East,
5.80	A ravine bears North,
33.50	A ravine bears N. E.
40.00	Set a post for temporary quarter Sec. cor.
48.50	A ravine bears N. E.
80.00	Intersected N. and S. line 70 links North of the cor. to sections, 22, 23, 26 and 27, from which cor. I run, West on a true line between sections 22 and 27, Variation 10° 45' East,
40.00	Stone charred stake set post and raised mound with bench and pits as per instructions for quarter Sec. cor.

Township 9. N. Range 2. E. 6th Principal Meridian

80.00	The cor. to sections, 21, 22, 27, 28, Land gently rolling, good 2d rate soil,
	North between sections 21 and 22, Variation 11° 15' East,
4.80	A ravine bears N. E.
40.00	Stone charred stake set post and raised mound with bench and pits as per instructions for quarter Sec. corner
80.00	Stone charred stake set post and raised mound with bench and pits as per instructions for corner to sections, 15, 16, 21, 22, Land level, 1st rate soil,
	East on a random line between sections 15 and 22, Variation 11° 00' East,
25.75	West fork of Big Blue River 75 links wide runs, South East,

Township 9 N. Range 2 E. 6th Principal Meridian

40.00 Set a post for temporary quarter Sec. Corner.
80.00 Intersected N. and S. line at the Corner to Sections, 14, 15, 22, 23, from which Cor. I run West on a true line between Sections, 15 and 22,

Variation 11° 00' East,

40.00 Drove charred stake set post and raised mound with bench and pits as per instructions for quarter Sec. Corner.
80.00 The Corner to Sections, 15, 16, 21 and 22, Land nearly level, 1st rate soil,

---

North between Sections 15 and 16,

Variation 11° 00' East,

40.00 Drove charred stake set post and raised mound with bench and pits as per instructions for quarter Sec. Cor.
41.00 West fork of Big Blue River 70 links wide runs, South, East,
80.00 Drove charred stake set post and raised mound with bench and pits as per

Township 9 N. Range 2 E. 6th Principal Meridian

instructions for Corner to Sections, 9, 10, 15, 16, from which,

A White Oak 12 in diam bears S 82° 30' W, 55 links distant, and
A White Oak 18 in diam bears S 47° 30' W, 48 links distant
No other timber Convenient to Mark,
Land gently rolling, good 2d rate soil

East on a random line between Sections 10 and 15,

Variation 11° 30' East,

17.00 A ravine bears S. E.
26.00 A ravine bears S. E.
40.00 Set a post for temporary quarter Sec. Cor.
72.00 A ravine bears S. E.
80.00 Intersected N. and S. line 100 links North of the Cor. to Sections 10, 11, 14, 15, from which Corner I run, West on a true line between Sections, 10 and 15,

Township 9 N. Range 2 E. 6th Principal Meridian

Variation 10° 47' East

40.00 Drove charred stake set post and raised mound with bench and pits as per instructions for quarter Sec. corner

80.00 The corner to Sections, 9, 10, 15, 16, Land rolling, 2d rate soil,

---

North between Sections, 9 and 10,

Variation 11° 00' East,

26.50 A ravine bears, East,

40.00 Drove charred stake set post and raised mound with bench and pits as per instructions, for quarter Sec. corner,

80.00 Drove charred stake set post and raised mound with bench and pits as per instructions for corner to Sections, 3, 4, 9, 10, Land High rolling, Prairie 1st rate soil

---

Township 9 N. Range 2 E 6th Principal Meridian

East on a random line between Sections, 3 and 10,

Variation 11° 00' East,

11.25 A ravine bears South,

19.30 A ravine bears, S. W.

40.00 Set a post for temporary quarter Sec. cor.

79.82 Intersected N. and S. line 17 links South of the corner to Sections, 2, 3, 10 and 11, from which corner I run, West on a true line between Sections, 3 and 10,

Variation 11° 07' East,

39.91 Drove charred stake set post and raised mound with bench and pits as per instructions, for quarter Sec. cor.

79.82 The corner to Sections, 3, 4, 9, 10, High rolling prairie, 1st rate soil,

---

North on a random line between Sections, 3 and 4,

Variation 11° 00' East,

Township 9 N. Range 2 E. 6th Principal Meridian

39.50	A ravine bears S. W.
40.00	Set a post for temporary quarter Sec. cor.
79.00	Intersected the North Boundary of the Township 70 links East of the Corner to Sections, 3 and 4, from which Corner I run,
	South on a true line between Sections 3 and 4,
	Variation 11° 30' East,
39.00	Drove charred Stake set post and raised Mound with bench and pits as per instructions for quarter Sec. Corner,
79.00	The corner to Sections, 3, 4, 9 and 10,
	Land gently rolling 1st rate Soil, August 4th

North between Sections 32 and 33,

Variation 11° 15' East,

16.50	A ravine bears East,
40.00	Drove Charred Stake set post and raised Mound with bench and

Township 9 N. Range 2 E. 6th Principal Meridian

	pits as per instructions for quarter Sec. Corner,
46.00	West bend of a creek running, South, East,
61.75	Same creek 25 links wide runs, S. E.
80.00	Drove charred Stake set post and raised Mound with bench and pits as per instructions for corner to Sections, 28, 29, 32, 33,
	Land gently rolling, 2d rate Soil,

East on a random line between sections 28 and 33,

Variation 11° 00' East,

25.25	A ravine bears S. E.
31.00	A ravine bears S. W.
40.00	Set a post for temporary quarter Sec. cor.
56.50	A ravine bears S.
60.50	A ravine bears S. W.
79.64	Intersected N. and S. line 54 links South of the Corner to Sections,

27, 28, 33, 34, from which Cor. I run,
West on a true line between sections 28 and 33
Variation 11° 23' East,

39.82 Drove charred stake set post and raised
mound with bench and pits as per
instructions for quarter Sec. Corner,

79.64 The corner to Sections, 28, 29, 32, 33,
Land gently rolling, 2d rate soil

North between Sections 28 and 29,
Variation 11° 15' East,

40.00 Drove charred stake set post and raised
mound with bench and pits as per
instructions, for quarter Sec. Corner,

69.00 A ravine bears N.E.

80.00 Drove charred stake set post and
raised mound with bench and
pits as per instructions for corner
to Sections, 20, 21, 28, 29,
Land level, 1st rate soil,

East on a random line between sections, 21 and 28,
Variation 11° 00' East,

5.00 A ravine bears N.E.

34.80 A ravine bears N.E.

40.00 Set a post for temporary quarter Sec. Cor.

71.00 A ravine bears N.E.

76.00 A ravine bears N.

79.75 Intersected N. and S. line 61 links
South of the Corner to Sections, 21, 22,
27, 28, from which Corner I run,
West on a true line between Sections 21
and 28,
Variation 11° 26' East,

39.87 Drove charred stake set post and raised
mound with bench and pits as per
instructions for quarter Sec. Corner,

79.75 The corner to Sections, 20, 21, 28, 29,
Land gently rolling, 1st rate soil,

North between Sections, 20 and 21,

Township 9. N. Range 2. E. 6th Principal Meridian

Variation 11° 15' East,

40.00 Drove Charred Stake Set post and raised Mound with bench and pits as per instructions for quarter Sec. Corner,

80.00 Drove charred Stake Set post and raised Mound with bench and pits as per instructions, for corner to Sections, 16, 17, 20, 21,

Land level, 1st rate Soil,

East on a random line between Sections 16 and 21,

Variation 11° 30' East,

40.00 Set a post for temporary quarter Sec. Corner

54.00 A ravine bears N.E.

73.60 A ravine bears N.E.

79.00 A ravine bears N.E.

79.60 Intersected N. and S. line 14 links South of the Corner to Sections, 15, 16, 21, 22, from which Corner I run,

Township 9. N. Range 2. E. 6th Principal Meridian

West on a true line between Sections, 16 and 21

Variation 11° 36' East,

39.80 Drove Charred Stake Set post and raised Mound with bench and pits as per instructions, for quarter Sec. Corner,

79.60 The Corner to Sections, 16, 17, 20, 21, Land level, Good rich Soil,

---

North between Sections 16 and 17,

Variation 11° 15' East,

40.00 Drove Charred Stake Set post and raised Mound with bench and pits as per instructions for quarter Sec. Corner,

55.10 West fork of Big Blue River 100 links wide runs S.E.

80.00 Drove Charred Stake Set post and raised Mound with bench and pits as per instructions for Cor. to Sections, 8, 9, 16, 17,

Land level, 1st rate Soil,

Township 9. N. Range 2. E. 6th Principal Meridian

East on a random line between Sections, 9 and 16,
Variation 11° 00' East,

19.50 A Spring branch 3 links wide runs South, East,

40.00 Set a post for temporary quarter Sec. Cor.

47.00 A Spring branch 4 lks wide runs, S. E.

54.00 A ravine bears S. E.

68.00 A ravine bears S. E.

80.00 Intersected N. and S. line 30 links South of the Corner to Sections, 9, 10, 15, 16, from which Cor. I run,
West on a true line between sections, 9 and 16,
Variation 11° 13' East,

40.00 I Drove Charred Stake Set post and raised Mound with trench and pits as per instructions for quarter Sec. Corner

80.00 The Corner to Sections, 8, 9, 16, 17,
Land gently rolling, 1st rate Soil

Township 9. N. Range 2. E. 6th Principal Meridian

North between Sections, 8 and 9,
Variation 11° 15' East,

10.00 A Spring branch 3 links wide runs, S. E.

22.00 A ravine bears S. W.

40.00 I Drove charred Stake Set post and raised Mound with trench and pits as per instructions, for quarter Sec. corner

48.00 A ravine bears S. E.

68.00 A ravine bears S. E.

79.50 A ravine bears S. E.

80.00 I Drove Charred Stake Set post and raised Mound with trench and pits as per instructions for corner to Sections 4, 5, 8, 9,
Land gently rolling, good 2d rate

East on a random line between Sections, 4 and 9,
Variation 11° 00' East,

5.50 A ravine bears S. E.

Township 9. N. Range 2. E 6th Principal Meridian

20.00 A ravine bears S.E.
40.00 Set a post for temporary quarter Sec. Cor.
44.00 A ravine bears S.E.
62.00 A ravine bears S.E.
80.00 Intersected N. and S. line 9 links South of the Corner to Sections, 3, 4, 9 and 10, from which Corner I run, West on a true line between Sections, 4 and 9,

Variation 11° 04' East,

40.00 I Drove Charred Stake Set post and raised Mound with bench and pits as per instructions, for quarter Sec. Cor.
80.00 The corner to Sections, 4, 5, 8, 9,
Land gently rolling, 2 d. rate Soil

North on a random line between Sections 4 and 5,

Variation 11° 30' East,

14.00 A ravine bears S.E.

Township 9. N. Range 2. E 6th Principal Meridian

20.00 A ravine bears S.E.
30.00 A ravine bears S.E.
40.00 Set a post for temporary quarter Sec. Cor.
79.10 Intersected the North Boundary of the Township 16 links East of the Corner to Sections, 4 and 5, from which Cor. I run, South on a true line between Sections 4 and 5,

Variation 11° 37' East,

39.10 I Drove Charred Stake Set post and raised Mound with bench and pits as per instructions for quarter Sec. Corner
79.10 The Cor. to Sections, 4, 5, 8, 9,
Land rolling, 2 d. rate Soil
August 5th

North between Sections 31 and 32,

Variation 11° 15' East,

14.50 A ravine bears N.E.
40.00 I Drove Charred Stake Set post and raised Mound with bench and pits

Township 9 N. Range 2. E. 6th Principal Meridian

as per instructions for quarter Sec. corner
42.60 A ravine bears N.E.
55.90 A creek 20 links wide runs. East,
80.00 Drove charred Stake Set post and raised Mound with trench and pits as per instructions for corner to Sections, 29 30, 31, 32,
Land gently rolling, 2d rate soil

East on a random line between Sections 29 and 32

Variation 11° 30' East,

1.85 A ravine bears South
40.00 Set a post for temporarey quarter Sec. cor.
51.80 A ravine bears South
77.50 A ravine bears South
79.75 Intersected N. and S. line 5 links South of the corner to Sections 28, 29, 32, 33, from which corner I run,
West on a true line between Sections

Township 9 N. Range 2 E. 6th Principal Meridian

29 and 32,

Variation 11° 32' East,

39.87 Drove charred Stake Set post and raised Mound with trench and pits as per instructions, for quarter Sec. corner,
79.75 The corner to Sections, 29, 30, 31, 32,
Land rolling, 2d rate soil,

West on a random line between Sections, 30 and 31,

Variation 11° 30' East,

12.00 A ravine bears South,
31.00 A ravine bears South,
40.00 Set a post for temporary quarter Sec. corner,
70.00 A ravine bears S.
80.00 Intersected the West Boundarey of the Township 20 links South of the Cor. to Sections 30 and 31, from which corner I run,
East on a true line between Sections 30 and 31,

Variation 11° 21' East,

40.00 Drove charred stake set post and raised mound with trench and pits as per instructions for quarter Sec. Corner,

80.00 The corner to Sections, 29, 30, 31, 32,

Land gently rolling, 1st rate soil,

North between sections 29 and 30,

Variation 11° 15' East,

3.00 A ravine bears South

33.80 A ravine bears S.E.

40.00 Drove charred stake set post and raised mound with trench and pits as per instructions for quarter Sec. Corner,

80.00 Drove charred stake set post and raised mound with trench and pits as per instructions for corner to Sections, 19, 20, 29, 30,

Land nearly level, 1st rate soil,

East on a random line between sections, 20 and 29,

Variation 11° 30' East,

3.00 A ravine bears N.W.

40.00 Set a post for temporary quarter Sec. Corner,

50.00 A ravine bears North,

79.75 Intersected N. and S. line 42 links South of the corner to sections, 20, 21, 28 and 29, from which corner I run,

West on a true line between sections 20 and 29,

Variation 11° 48' East,

39.87 drove charred stake set post and raised mound with trench and pits as per instructions, for quarter Sec. Corner

79.75 The corner to Sections, 19, 20, 29, 30,

Land gently rolling, 2d rate soil,

West on a random line between sections 19 and 30,

Variation 11° 30' East,

Township 9 N. Range 2 E. 6th Principal Meridian

13.00	A ravine bears North,
20.00	A ravine bears North,
25.00	A ravine bears North,
33.00	A ravine bears North,
40.00	Set a post for temporary quarter Sec. Corner
47.00	A ravine bears N.E.
53.00	A ravine bears N.E.
74.15	A ravine bears N.E.
80.00	Intersected the West Boundary of the Township 54 links South of the Corner to Sections, 19 and 30, from which Cor. I run, East on a true line between Sections, 19 and 30,
	Variation 11° 07' East,
40.00	Drove charred Stake set post and raised Mound with bench and pits as per instructions, for quarter Sec. Corner
80.00	The Corner to Sections, 19, 20, 29, 30, Land gently rolling, 2nd rate Soil,

North between Sections 19 and 20,

Township 9 N. Range 2 E 6th Principal Meridian

	Variation 11° 30' East,
4.00	A ravine bears N.E.
40.00	Drove charred Stake set post and raised Mound with bench and pits as per instructions for quarter Sec. Corner
57.50	A ravine bears N.E.
70.50	A ravine bears N.E.
80.00	Drove charred Stake set post and raised Mound with bench and pits as per instructions, for corner to Sections, 17, 18, 19, 20, Land gently rolling, 1st rate Soil,

East on a random line between Sections 17 and 20,

Variation 11° 30' East,

40.00	Set a post for temporary quarter Sec. Corner,
79.77	Intersected N. and S. line 50 links South of the Corner to Sections, 16, 17, 20, 21, from which Corner I run,

West on a true line between Sections, 17 and 20,
Variation 11° 57' East,

39.88 Drove charred stake set post and raised mound with bench and pits as per instructions for quarter Sec. corner,

79.77 The corner to Sections, 17, 18, 19, 20,
Land level, good rich soil,

West on a random line between Sections, 18 and 19,
Variation 11° 30' East,

40.00 Set a post for temporary ~~for temporary~~ quarter Sec. Cor.

63.00 A ravine bears N. W.

77.00 A ravine bears N. E.

79.52 Intersected the West Boundary of the Town=ship 55 links South of the post corner to Sections, 18 and 19, from which corner I run,

East on a true line between Sections, 18 and 19,
Variation 11° 06' East,

39.52 Drove charred stake set post and raised mound with bench and pits as per

instructions for quarter Sec. corner

79.52 The corner to Sections, 17, 18, 19, 20,
Land level, 1st rate soil,

North between Sections, 17 and 18,
Variation 11° 15' East,

40.00 Drove charred stake set post and raised mound with bench and pits as per instructions, for quarter Sec. Corner,

46.80 A drain 8 links wide runs, S. E.

76.00 West fork of Big Blue River 100 links Wide runs, S. E.

80.00 Drove charred stake set post and raised mound with bench and pits as per instructions, for corner to Sections, 7, 8, 17, 18,
Land level, good rich soil,

East on a random line between Sections 8 and 17,
Variation 11° 30' East,

Township 9 N. Range 2. E. 6th Principal Meridian,

40.00 Set a post for temporary quarter Sec. Corner
79.90 Intersected N. and S. line 30 links South of the Corner to Sections, 8, 9, 16 and 17, from which Corner I run, West on a true line between Sections, 8 and 17,
Variation 11° 45' East.
39.95 Drove charred Stake Set post and raised Mound with bends and pits as per instructions for quarter Sec. Corner
79.90 The Corner to Sections, 7, 8, 17, 18, Land level, 1st rate Soil,

---

West on a random line between Sections, 7 and 18,
Variation 11° 30' East,
1.00 West fork of Big Blue River 70 links wide runs South East
8.00 Same River 80 links wide runs N. E.
40.00 Set a post for temporary quarter Sec. Corner,
53.30 West fork of Big Blue river 90 links wide runs South East,
68.00 West fork of Big Blue River 80 links wide runs N.

Township 9 N. Range 2. E. 6th Principal Meridian

79.60 Intersected the West Boundary of the Town=ship 40 links South of the Corner to Sections 7 and 18, from which Corner I run, East on a true line between Sections 7 and 18,
Variation 11° 13' East,
39.60 Drove charred Stake Set post and raised Mound with bends and pits as per instructions for quarter Sec. Corner,
79.60 The Corner to Sections, 7, 8, 17, 18, Land level, 1st rate Soil,

---

North between Sections, 7 and 8,
Variation 11° 30' East,
40.00 Drove charred Stake Set post and raised Mound with bends and pits as per instructions for quarter Sec. Corner,
64.75 A Spring branch 10 links wide runs South West, Water good,
80.00 Drove charred Stake Set post and raised Mound with bends and pits as per

instructions for corner to Sections, 5, 6, 7, 8,
Land gently rolling, 1st rate Soil,

East on a random line between Sections, 5 and 8,
Variation 11° 30' East,

12.70 A Spring branch 8 lks wide runs South, West,
23.00 A ravine bears N. W.
26.80 A ravine bears N. W.
40.00 Set a post for temporary quarter Sec Corner
80.00 Intersected N. and S. line 30 links South of the Corner to Sections, 4, 5, 8, 9, from which Corner I run,
West on a true line between Sections, 5 and 8,
Variation 11° 43' East,
40.00 Drove charred Stake set post and raised Mound with bench and pits as per instructions for quarter Sec Corner,
80.00 The corner to Sections, 5, 6, 7, 8,
High rolling Prairie, 1st rate Soil,

West on a random line between Sections, 6 and 7,
Variation 11° 15' East,
23.00 A ravine bears S. E.
40.00 Set a post for temporary quarter Sec Corner,
79.60 Intersected the West Boundary of the Township 30 lks South of the Corner to Sections, 6 and 7, from which Corner I run,
East on a true line between Sections, 6 and 7,
Variation 11° 02' East,
39.60 Drove charred Stake set post and raised Mound with bench and pits as per instructions for quarter Sec Corner,
79.60 The corner to Sections, 5, 6, 7, 8,
Land gently rolling, 2d rate Soil,

North on a random line between Sections 5 and 6,
Variation 11° 30' East,
38.30 A drain 10 links wide runs East,
40.00 Set a post for temporary quarter Sec Corner,

Township 9 N. Range 2. E. 6th Principal Meridian

42.20	A drain 8 links wide runs ~~East~~, West,
80.00	Intersected the North Boundary of the Town=Ship 30 links East of the Corner to Sections 5 and 6, from which Corner I run, South on a true line between Sections 5 and 6, Variation 11° 43' East,
40.00	Drove Charred Stake set post and raised Mound with kerch and pits as per instructions for quarter Sec. Corner
80.00	The Corner to Sections, 5, 6, 7 and 8, Land gently rolling, 1st rate Soil, August 6th

General Description,

The quality of Land in this Township is considerably above the common average. There is a fair proportion of rich Bottom land, on both sides of the Big Blue River, and is not subject to inundation,

The land is generally rolling, good 1st and 2nd rate land, and well adapted for cultivation,

List of Names.

A list of the names of the individuals employed to assist in running, measuring & marking the lines and corners described in the preceding field Notes of Township number Nine North of the base line of Range number Two East of the Sixth Principal Meridian, showing the respective capacities in which they acted:

Geo. D. Hand.	Flagman
Jas. E. Bowles	Chainman
James Gibson	Chainman
George Bantz	Axeman
Patrick Megovern	Axeman.

50

x°

Q. 4

D. Q. compd

51

Field Notes,

Of the

Subdivision lines of Township No 10. North of Range N. Q. East, of the 6th Principal Meridian in the Territory of Nebraska, as Surveyed by James C. Kile deputy Surveyor Under his Contract, No 248 dated 12th July 1858,

Subdivision Commenced August 16th 1858,

Subdivision Completed August 21st 1858,

Exd notes extracted

C. C.

Platted E. M.

Names and duties of Assistants

Geo. H. Hand, Flagman
Jas. E. Bowles Chainman
James Gibson Chainman
George Bantz Axman
Patrick McGovern Axman

Township 10 N. Range 2 East 6th P. M.



Township 10 N. Range 2 E. 6th Principal Meridian

To determine the proper adjustment of my Compass for Subdividing this Township I Commence at the Cor to Townships 9 and 10 N. R 2 and 3 East and run North on a blank line along the East Boundary of Sec 36,

Variation 11° 30' East,

40.00 To a point at the quarter Sec Cor,

80.00 To a point at the Cor, to Sections 25 and 36,

To retrace this line or run parallel thereto My Compass Must be adjusted to a Variation of 11° 30' East,

Subdivision Commenced August 16th 1858,

From the Cor, to Sections 1, 2, 35 and 36, On the South Boundary of the Township I run,

North between Sections 35 and 36,

Variation 11° 30' East,

12.00 A raine bears East,

40.00 I Drove Charred Stake Set post and raised

Mound with bench and pits as per instructions for quarter Sec. Cor.

80.00 Drove charred Stake set post and raised Mound with bench and pits as per instructions, for Cor. to Sections 25, 26, 35 and 36,

Land level, 1st rate Soil

East on a random line between Sections 25 and 36,

Variation 11° 09' East

40.00 Set a post for temporary quarter Sec. cor.

42.00 A ravine bears N.E.

67.00 A ravine bears N.E.

80.19 Intersected the East Boundary of the Township at post Cor. to Sections 25 and 36, from which Cor. I run, West on a true line between Sections 25 and 36,

Variation 11° 09' East,

40.09 Drove charred Stake set post and raised Mound with bench and pits as per instructions for quarter Sec. Cor.

80.19 The Cor. to Sections 25, 26, 35 and 36,

Land level, 1st rate Soil,

North between Sections 25 and 26,

Variation 11° 30' East,

40.00 Drove charred Stake set post and raised Mound with bench and pits as per instructions for quarter Sec. Cor.

64.00 A ravine bears E.

80.00 Drove charred Stake set post and raised Mound with bench and pits as per instructions for Cor. to Sections, 23, 24, 25 and 26,

Land gently rolling, 1st rate Soil

East on a random line between Sections 24 and 25,

Variation 11° 15' East,

5.10 A ravine bears S.

31.00 A ravine bears S.E.

40.00 Set a post for temporary quarter sec. cor.

77.00 A ravine bears S.E.

80.60 Intersected East Boundary of the Township 41 links N. of cor. to Sections 24 and 25, from which cor. I run,

West on a true line between Sections 24 and 25,

Variation 10° 37' East,

40.30 I drove charred stake set post and raised Mound with bench and pits as per instructions for quarter sec. cor.

80.60 The cor. to Sections 23, 24, 25 and 26,

Land gently rolling, 1st rate soil

North between Sections 23 and 24,

Variation 10° 30' East,

40.00 I drove charred stake set post and

raised Mound with bench and pits as per instructions for quarter sec. cor.

80.00 I drove charred stake set post and raised Mound with bench and pits as per instructions for cor. to Sections 13, 14, 23, 24,

Land gently rolling, 1st rate,

East on a random line between Sections 13 and 24,

Variation 11° 00 East,

40.00 Set a post for temporary quarter sec. cor.

80.00 Intersected the East Boundary of the Township 44 links North of the cor. to Sections, 13 and 24, from which cor. I run,

West on a true line between Sections 13 and 24,

Variation 10° 41' East,

40.00 I drove charred stake set post and

raised Mound with bench and pits as per instructions for quarter Sec. Cor.
80.00 The Cor. to Sections, 13, 14, 23, 24,
Land rolling 1st rate Soil,

North between Sections 13 and 14,
Variation 11° 00' East,
34.00 A ravine bears N.E.
40.00 I Drove Charred Stake Set post and raised Mound with bench and pits as per instructions for quarter Sec. Cor.
60.00 A ravine bears S.E.
80.00 I Drove Charred Stake Set post and raised Mound with bench and pits as per instructions for Cor. to Sections 11, 12, 13, 14,
Land rolling, 1st rate Soil,

East on a random line between Sections 12 and 13,

Variation 10° 30 East,
13.00 A ravine bears S.E.
29.50 A ravine bears S.W.
40.00 Set a post for temporary quarter Sec. Cor.
77.00 A ravine bears N.E.
80.00 Intersected East Boundary at the post Cor. to Sections, 12 and 13, from which Cor. I run,
West on a true line between Sections, 12 and 13,
Variation 10° 30 East,
40.00 I Drove Charred Stake Set post and raised Mound with bench and pits as per instructions for quarter Sec. Cor.
80.00 The Cor. to Sections 11, 12, 13, 14,
Land gently rolling, 1st rate Soil,

North between Sections 11 and 12,
Variation 11° 00' East

Township 10 N. Range 2 E. 6th Principal Meridian

40.00 Drove Charred Stake Set post and raised Mound with bench and pits as per instructions for quarter Sec. Cor.

52.00 A ravine bears S.E.

80.00 Drove Charred Stake Set post and raised Mound with bench and pits as per instructions for Cor. to Sections 1, 2, 11 and 12,

Land Mostly level, 1st rate soil

East on a random line between Sections 1 and 12,

Variation 10° 30' East,

40.00 Set a post for temporary quarter Sec. Cor.

80.00 Intersected the East Boundary of the Township at the post Cor. to Sections 1 and 12, from which Cor. Bears West on a true line between Sections 1 and 12,

Variation 10° 30' East,

Township 10 N. Range 1 E. 6th Principal Meridian

40.00 Drove charred Stake Set post and raised Mound with bench and pits as per instructions for quarter Sec. Cor.

80.00 The Cor. to Sections, 1, 2, 11, 12,

Land nearly level, 1st rate soil,

North on a random line between Sections 1 and 2,

Variation 10° 30' East,

40.00 Set a post for temporary quarter Sec. Cor.

79.30 Intersected the North Boundary of the Township 5.22 Chains East of the post Cor. to Sections 1 and 2, from which Cor. Bears South on a true line between Sections 1 and 2

Variation 10° 52' East,

39.30 Drove charred Stake set post and raised Mound with bench and pits as per instructions for quarter Sec. Cor.

79.30 The Cor. to Sections, 1, 2, 11, 12,

Land level, 1st rate,

August 17th

North between Sections 34 and 35.
Variation 11° 30' East,

40.00 Drove charred Stake Set post and raised Mound with bench and pits as per instructions, for quarter Sec. Cor.

80.00 Drove charred Stake Set post and raised Mound with bench and pits as per instructions, for Cor. to Sections, 26, 27, 34, 35,
Land level, 1st rate Soil,

East on a random line between Sections 26 and 35,
Variation 11° 00' East

40.00 Set a post for temporary quarter Sec. Cor.

52.00 A ravine bears N. E.

79.88 Intersected N. and S. line 33 lks South of Cor. to Sections 25, 26, 35 and 36, from which Cor. Pines,
West on a true line between Sections 26 and 35

Variation 11° 14' East,

39.94 Drove charred Stake Set post and raised Mound with bench and pits as per instructions for quarter Sec. Cor.

79.88 The Cor. to Sections 26, 27, 34 and 35,
Land gently rolling, 1st rate,

North between Sections 26 and 27,
Variation 11° 30 East,

40.00 Drove charred Stake Set post and raised Mound with bench and pits as per instructions, for quarter Sec. Cor.

80.00 Drove charred Stake Set post and raised Mound with bench and pits as per instructions for Cor. to Sections, 22, 23, 26, 27,
Land level, 1st rate Soil,

East on a random line between Sections 23 and 26,

Township 10. N. Range 2. E. 6th Principal Meridian

Variation 11° 00' East,

40.00 Set a post for temporary quarter sec. cor.

79.83 Intersected N. and S. line at the post cor. to sections, 23, 24, 25 and 26, from which cor. I run,

West on a true line between sections 23 and 26,

Variation 11° 00 East,

39.91 Drove charred stake set post and raised mound with bench and pits as per instructions for quarter sec. cor.

79.83 The cor. to sections 22, 23, 26, 27,

Land level, 1st rate soil,

North between sections 22 and 23,

Variation 11° 15' East,

40.00 Drove charred stake set post and raised mound with bench and pits as per instructions for Quarter Section Corner

Township 10. N. Range 2. E. 6th Principal Meridian

80.00 Drove charred stake set post and raised mound with bench and pits as per instructions, for cor. to sections, 14, 15, 22, 23,

Land level, 1st rate soil,

East on a random line between sections 14 and 23,

Variation 11° 00 East,

40.00 Set a post for temporary quarter sec. cor.

65.00 A ravine bears N.E.

80.40 Intersected N. and S. line 10 lks South of the cor. to sections, 13, 14, 23 and 24, from which cor. I run,

West on a true line between sections 14 and 23,

Variation 11° 04' East,

40.20 Drove charred stake set post and raised mound with bench and pits as per instructions for quarter sec. cor.

Township 10 N. Range 2 E. 6th P. Principal Meridian

80.40 The cor. to Sections, 14, 15, 22, 23,
Land Mostly level, 1st rate Soil,

North between Sections 14 and 15.
Variation 11° 00' East,

21.00 A ravine bears S.W.
40.00 I Drove Charred Stake Set post and raised Mound with bench and pits as per instructions for quarter Section Corner,
119.00 A ravine bears S.W.
72.50 A ravine bears S.E.
77.50 A ravine bears S.E.
80.00 I Drove Charred Stake Set post and raised Mound with bench and pits as per instructions, for cor. to Sections, 10, 11, 14, 15,
Land gently rolling, 1st rate Soil,

East on a random line between Sections

Township 10 N. Range 2 E. 6th P. Principal Meridian

11 and 14,
Variation 11° 00' East,

40.00 Set a post for temporary quarter sec. cor.
48.00 A ravine bears South,
80.05 Intersected N. and S. line at post cor. to Sections, 11, 12, 13 14, from which cor. I run West on a true line between Sections 11 and 14,
Variation 11° 00' East,
40.03 I Drove charred Stake Set post and raised Mound with bench and pits as per instructions for quarter Sec. cor.
80.05 The cor. to Sections 10, 11, 14, 15,
Land gently rolling, 1st rate Soil,

North between Sections 10 and 11,
Variation 11° 00 East,

40.00 I Drove Charred Stake Set post and raised Mound with bench and pits as per instructions for quarter Sec. Cor.

Township 10 N. Range 2. E. 6th Principal Meridian

80.00 Drove charred Stake Set post and raised Mound with bench and pits as per instructions for cor. to Sections, 2. 3. 10, 11,
Land level, 1st rate Soil,

East on a random line between Sections 2 and 11,
Variation 11° 00' East,
40.00 Set a post for temporary quarter Sec. cor.
80.00 Intersected N. and S. line at the cor. to Sections 1, 2, 11, 12, from which Cor. 3 mm West on a true line between Sections 2 and 11,
Variation 11° 00' East,
40.00 Drove charred Stake Set post and raised Mound with bench and pits as per instructions for quarter Sec. cor.
80.00 The Cor. to Sections 2, 3, 10, 11,
Land level, 1st rate Soil,

Township 10 N. Range 2. E. 6th Principal Meridian

North on a random line between Sections, 2 and 3,
Variation 11° 00' East,
40.00 Set a post for temporary quarter Sec. cor.
79.22 Intersected the North Boundary of the Township 20 lks. East of the cor. to Sections 2 and 3, from which Cor. 3 mm South on a true line between Sections, 2 and 3,
Variation 11° 09' East,
39.22 Drove charred Stake Set post and raised Mound with bench and pits as per instructions for quarter Section corner,
79.22 The Cor. to Sections, 2. 3. 10. 11,
Land Mostly level, 1st rate Soil,
August 18th

North between Sections 33 and 34,
Variation 11° 00' East,
40.00 Drove charred Stake Set post and

raised Mound with bench and pits
as per instructions for quarter Sec. cor.
80.00 Drove charred Stake Set post and
raised Mound with bench
and pits as per instructions for
Cor. to Sections, 27, 28, 33, 34,
Land level, 1st rate Soil,

East on a random line between
Sections 27 and 34,
Variation 11° 00' East,
40.00 Set a post for temporary quarter Sec. cor.
76.80 A ravine bears S. E.
79.75 Intersected N. and S. line 6 lks
South of the Cor. to Sections 26, 27,
34 and 35, from which Cor. Tree,
West on a true line between Sections
27 and 34
Variation 11° 03' East,
39.87 Drove charred Stake Set post and

raised Mound with bench and pits
as per instructions for quarter Sec. cor.
79.75 The Cor. to Sections, 27, 28, 33 and 34,
Land mostly level, good rich Soil,

North between Sections 27 and 28,
Variation 11° 30' East,
23.50 A ravine bears N. E.
39.25 A ravine bears E.
40.00 Drove charred Stake Set post and
raised Mound with bench and
pits as per instructions for
quarter Sec. cor.
67.50 A ravine bears N. E.
80.00 Drove charred Stake Set post and
raised Mound with bench and
pits as per instructions for cor.
to Sections 21, 22, 27, 28,
Land gently rolling, 1st rate Soil

East on a random line between Sections 22 and 27

Variation 11° 00' East,

3.00 A ravine bears N.E.

40.00 Set a post for temporary quarter Sec. Cor.

79.80 Intersected the N. and S. line at the Cor. to Sections 22, 23, 26, 27, from which Cor. I run,

West on a true line between Sections 22 and 27,

Variation 11° 00' East,

39.90 Drove charred Stake Set post and raised Mound with bench and pits as per instructions for quarter Sec. Cor.

79.80 The Cor. to Sections 21, 22, 27, 28,

Land gently rolling, 1st rate Soil,

North between Sections 21 and 22,

Variation 11° 30' East,

3.25 A ravine bears E.

40.00 Drove charred Stake Set post and raised Mound with bench and pits as per instructions for quarter Sec. Cor.

57.50 A ravine bears N.E.

67.50 A ravine bears S.E.

80.00 Drove charred Stake Set post and raised Mound with bench and pits as per instructions for Cor. to Sections 15, 16, 21, 22,

Land gently rolling, Soil 1st rate,

East on a random line between Sections 15 and 22,

Variation 11° 30' East,

40.00 Set a post for temporary quarter Sec. Cor.

61.50 A ravine bears N.E.

79.50 Intersected N. and S. line at the Cor. to Sections 14 15 22 and 23. from which Cor. I run

West on a true line between Sections 15 and 22,

Variation 11° 30' East,

39.75 Drove charred stake set post and raised mound with bench and pits as per instructions for quarter Sec Cor,
79.50 The Cor, to Sections 15, 16, 21, 22,
Land gently rolling, 1st rate Soil,

North between Sections 15 and 16,
Variation 11° 30' East,
40.00 Drove charred stake set post and raised mound with bench and pits as per instructions for quarter Sec Cor
49.75 A ravine bears S. E.
80.00 Drove charred stake set post and raised mound with bench and pits as per instructions, for Cor, to Sections, 9, 10, 15, 16,
Land gently rolling, 1st rate,

East on a random line between Sections 10 and 15,
Variation 11° 30 East
40.00 Set a post for temporary quarter Sec Cor

62.50 A ravine bears N. E,
75.00 A ravine bears S. E,
79.60 Intersected N. and S. line 6 lks North of the Cor, to Sections 10, 11, 14, 15, from which Cor, I run,
West on a true line between Sections 10 and 15,
Variation 11° 27' East,
39.80 Drove charred stake set post and raised mound with bench and pits as per instructions, for quarter Sec Cor,
79.60 The Cor, to Sections, 9, 10, 15, 16,
Land rolling, 1st rate soil,

North between Sections 9 and 10,
Variation 11° 45' East,
18.80 A ravine bears S. E.
37.50 A ravine bears S. E.
40.00 Drove charred stake set post and raised mound with bench and pits as per instructions for quarter Sec Cor,

80.00 Drove charred Stake Set post and raised Mound with bench and pits as per instructions for Cor, to Sections, 3,4,9,10, Land mostly level 1st rate Soil,

---

East on a random line between Sections 3 and 10,

Variation 11° 30' East,

40.00 Set a post for temporary quarter Sec Cor,

80.00 Intersected N. and S. line 8 lks. S. of the Cor, to Sections, 2,3,10,11, from which Cor. I run,

West on a true line between Sections 3 and 10,

Variation 11° 33' East,

40.00 Drove charred Stake, Set post and raised Mound with bench and pits as per instructions for quarter Sec, Cor,

80.00 The Cor, to Sections, 3,4,9,10, Land gently rolling, 1st rate Soil,

---

North on a random line between Sections

3 and 4,

Variation 11° 30' East,

40.00 Set a post for temporary quarter Sec, Cor,

79.60 Intersected the North Boundary of the Township 20 links West of the Cor, to Sections, 3 and 4, from which Cor, I run,

South on a true line between Sections 3 and 4,

Variation 11° 21' East,

39.60 Drove charred Stake Set post and raised Mound with bench and pits as per instructions, for quarter Sec, Cor,

79.60 The Cor, to Sections, 3,4,9,10, Land level 1st rate Soil,

August 19th

North between Sections, 32 and 33.

Variation 11° 30' East,

40.00 Drove Charred Stake Set post and raised Mound with bench and pits as per instructions for quarter Section Corner,

80.00 Drove charred Stake Set post and raised Mound with bench and pits as per instructions, for Cor. to Sections 28, 29, 32 and 33,
Land level, 1st rate Soil,

East on a random line between Sections 28 and 33,
Variation 11° 00 East,
40.00 Set a post for temporary Quarter Sec. Cor.
79.70 Intersected N. and S. line 33 links South of the Cor. to Sections 27, 28, 33 and 34, from which Cor. I run,
West on a true line between Sections 28 and 33,
Variation 11° 14' East,
39.85 Drove Charred Stake Set post and raised Mound with bench and pits as per instructions, for quarter Sec. Cor.
79.70 The Cor. to Sections, 28, 29, 32, 33,
Land level 1st rate Soil,

North between Sections, 28 and 29,
Variation 11° 45' East,
40.00 Drove Charred Stake Set post and raised Mound with bench and pits as per instructions, for quarter Sec. Cor.
80.00 Drove charred Stake Set post and raised Mound with bench and pits as per instructions for Cor. to Sections 20, 21, 28, 29,
Land level, 1st rate Soil,

East on a random line between Sections 21 and 28,
Variation 11° 00' East,
40.00 Set a post for temporary quarter Sec. Cor.
79.97 Intersected N. and S. line 25 lks North of the Cor. to Sections, 21, 22, 27, 28, from which Cor. I run,
West on a true line between Sections, 21 and 28,
Variation 10° 49' East,

39.98 Drove charred stake, set post and raised mound with bench and pits as per instructions for quarter Sec. Cor.

79.97 The Cor. to Sections 20, 21, 28, 29,
Sand level, 1st rate soil,

North between Sections 20 and 21,
Variation 11° 45' East,

40.00 Drove charred stake set post and raised mound with bench and pits as per instructions for quarter Sec. Cor.

80.00 Drove charred stake set post and raised mound with bench and pits as per instructions for cor. to Sections 16, 17, 20, 21,
Sand level, 1st rate soil,

East on a random line between Sections, 16 and 21,
Variation 11° 10' East,

40.00 Set a post for temporary quarter Sec. Cor.

44.00 A ravine bears N. E.

69.00 A ravine bears N. E.

79.98 Intersected N. and S. line at the Cor. to Sections, 15, 16, 21 and 22, from which Cor. I run,
West on a true line between Sections 16 and 21,
Variation 11° 16' East,

39.99 Drove charred stake set post and raised mound with bench and pits as per instructions, for quarter Sec. Cor.

79.98 The Cor. to Sections, 16, 17, 20, 21,
Sand level, 1st rate soil,

North between Sections 16 and 17,
Variation 11° 45' East,

40.00 Drove charred stake, set post and raised mound with bench and pits as per instructions for quarter Sec. Cor.

72.00 A ravine bears, E.

Township 10. N. Range 2. E. 6th Principal Meridian

80.00 Drove charred Stake, Set post and raised Mound with bench and pits as per instructions, for Cor, to Sections 8, 9, 16, 17,
Land level, 1st rate Soil,

East on a random line between Sections 9 and 16,
Variation 11° 0' East

40.00 Set a post for temporary quarter Sec, Cor,
80.00 Intersected N. and S. line 40 lks South of the Cor, to Sections, 9, 10, 15, 16, from which Cor, I run
West on a true line between Sections 9 and 16,
Variation 11° 17' East,

40.00 Drove Charred Stake, Set post and raised Mound with bench and pits as per instructions for quarter Sec, Cor,
80.00 The Cor, to Sections, 8, 9, 16, 17,
Land level 1st rate, Soil

North between Sections 8 and 9,
Variation 11° 45' East,

Township 10. N. Range 2. E. 6th Principal Meridian

40.00 Drove Charred Stake Set post and raised Mound with bench and pits as per instructions for quarter Sec, Cor,
80.00 Drove Charred Stake Set post and raised Mound with bench and pits as per instructions, for Cor, to Sections, 4, 5, 8, 9,
Land level, 1st rate Soil,

East on a random line between Sections 4 and 9,
Variation 11° 15' East,

40.00 Set a post for temporary Quarter Sec, Cor,
79.70 Intersected N. and S. line at the Cor, to Sections, 3, 4, 9, 10, from which Cor, I run,
West on a true line between Sections 4 and 9,
Variation 11° 15' East,

39.85 Drove Charred Stake Set post and raised Mound with bench and pits as per instructions, for quarter Sec, Cor,
79.70 The Cor, to Sections 4, 5, 8, 9,

Land level, 1st rate soil,

North on a random line between Sections, 4 and 5,

Variation 11° 45' East,

14.20 A ravine bears E.

40.00 Set a post for temporary quarter Sec. Cor.

79.28 Intersected North Boundary of the Township 90 links East of the Cor. to Sections 4 and 5, from which Cor. I run,

South on a true line between Sections 4 and 5,

Variation 12° 24' East,

39.28 I drove charred stake set post and raised mound with trench and pits as per instructions for quarter Sec. Cor.

79.28 The Cor. to Sections 4, 5, 8, 9,

Land gently rolling, 1st rate soil,

August 20th

North between Sections 31 and 32,

Variation 11° 30' East,

40.00 I drove charred stake set post and raised mound with trench and pits as per instructions, for quarter Sec. Cor.

44.40 A ravine bears S.E.

67.50 A ravine bears S.E.

80.00 I drove charred stake set post and raised mound with trench and pits as per instructions for Cor. to Sections, 29, 30, 31, 32,

Land gently rolling, 1st rate soil

East on a random line between Sections 29 and 32,

Variation 11° 00' East

12.00 A ravine bears S.

22.00 A ravine bears S.W.

40.00 Set a post for temporary quarter Sec. Cor.

79.76 Intersected N. and S. line 70 lks South of the Cor. to Sections 28, 29, 32, 33,

from which Cor. Drove,
West on a true line between Sections 29 and 32,
Variation 11° 30' East,
39.88 Drove charred Stake set post and raised
Mound with bench and pits as per
instructions for quarter Sec. Cor.
79.76 The Cor. to Sections, 29, 30, 31, 32,
Land gently rolling, 1st rate Soil.

West on a random line between Sections 30 and 31,
Variation 11° 00' East
39.50 A ravine bears S. E.
40.00 Set a post for temporary quarter Sec. Cor.
79.40 Intersected the West Boundary of the
Township 3 miles North of the Cor. to Sections
30 and 31, from which Cor. Drove,
East on a true line between Sections 30
and 31,
Variation 11° 13' East,
39.40 Drove charred Stake set post and raised

Mound with bench and pits as per
instructions for quarter Sec. Cor.
79.40 The Cor. to Sections 29, 30, 31, 32,
Land gently rolling 1st rate Soil.

North between Sections 29 and 30,
Variation 11° 45' East,
5.20 A ravine bears E.
40.00 Drove charred Stake set post and raised
Mound with bench and pits as per
instructions for quarter Sec. Cor.
56.50 A ravine bears S. W.
80.00 Drove Charred Stake set post and
raised Mound with bench and
pits as per instructions for Cor. to
Sections, 19, 20, 29, 30,
High rolling Prairie, 1st rate Soil

East on a random line between
Sections 20 and 29,

Township 10 N. Range 2. E. 6th P. Principal Meridian

Variation 11° 30' East,

40.00 Set a post for temporary quarter Sec. Cor.

80.00 Intersected N. and S. line 70 links South of the Cor. to Sections, 20, 21, 28, 29,

From which Cor. I run,

West on a true line between Sections 20 and 29,

Variation 12° 00' East,

40.00 Drove charred stake set post and raised mound with bench and pits as per instructions for quarter Sec. Cor.

80.00 The Cor. to Sections, 19, 20, 29, 30,

Land level, 1st rate soil,

West on a random line between Sections 19 and 30,

Variation 11° 30' East

24.50 A ravine bears S. E.

40.00 Set a post for temporary quarter Sec. Cor.

58.00 A ravine bears S. E.

79.29 Intersected West Boundary 36 links North of the Cor. to Sections 19 and 30,

Township 10 N. Range 2. E. 6th P. Principal Meridian

From which Cor. I run,

East on a true line between Sections 19 and 30,

Variation 11° 45' East,

39.29 Drove charred stake set post and raised mound with bench and pits as per instructions, for quarter Sec. Cor.

79.29 The Cor. to Sections 19, 20, 29, 30,

Land gently rolling, 1st rate soil,

North between Sections 19 and 20

Variation 11° 45' East,

40.00 Drove charred stake set post and raised mound with bench and pits as per instructions for quarter Sec. Cor.

80.00 Drove charred stake set post and raised mound with bench and pits as per instructions for Cor. to Sections, 17, 18, 19, 20,

Land level, 1st rate soil,

Township 10 N. Range 2 E. 6th Principal Meridian

East on a random line between sections, 17 and 20,
Variation 12° 00' East,

40.00 Set a post for temporary quarter Sec. Cor.

79.90 Intersected N. and S. line 70 links South of the Cor. to Sections, 16, 17, 20, 21, from which Cor. I run,

West on a true line between Sections 17 and 20,
Variation 12° 30' East,

39.95 Drove charred Stake Set post and raised Mound with trench and pits as per instructions for quarter Sec. Cor.

79.90 The Cor. to Sections, 17, 18, 19, 20,
Land level, 1st rate Soil

West on a random line between Sections 18 and 19
Variation 11° 30' East,

40.00 Set a post for temporary quarter Sec. Cor.

79.20 Intersected the West Boundary of the Township 60 links North of the Cor. to Sections 18 and 19, from which Cor. I run

Township 10 N. Range 2 E. 6th Principal Meridian

East on a true line between Sections 18 and 19,
Variation 11° 36' East,

39.20 Drove Charred Stake Set post and raised Mound with trench and pits as per instructions for quarter Sec. Cor.

79.20 The Cor. to Sections, 17, 18, 19, 20,
Land level, 1st rate Soil,

North between Sections 17 and 18,
Variation 11° 45' East,

40.00 Drove Charred Stake Set post and raised Mound with trench and pits as per instructions for quarter Sec. Cor.

80.00 Drove Charred Stake Set post and raised Mound with trench and pits as per instructions, for Cor. to Sections, 7, 8, 17, 18,
Land mostly level, 1st rate Soil,

East on a random line between Sections, 8 and 17,

Variation 12° 30' East,

40.00 Set a post for temporary quarter Sec. Cor.

79.90 Intersected N and S. line 70 links South of the Cor. to Sections 8, 9, 16, 17, from which Cor. I run West on a true line between Sections 8 and 17,

Variation 13° 00' East,

39.90 Drove charred Stake Set post and raised Mound with bends and pits as per instructions, for quarter Sec. Cor.

79.90 The Cor. to Sections. 7, 8, 17, 18, Land level, 1st rate Soil

---

West on a random line between Sections 7 and 18,

Variation 12° 00' East,

40.00 Set a post for temporary quarter Sec. Cor.

79.50 Intersected the West Boundary of the Township 50 links North of the Cor. to Sections 7 and 18, from which Cor. I run, East on a true line between Sections 7 and 18,

Variation 12° 34' East

39.50 Drove charred Stake, Set post and raised Mound with bends and pits as per instructions, for quarter Sec. Cor.,

79.50 The Cor. to Sections, 7, 8, 17, 18, Land level 1st rate Soil,

---

North between Sections 7 and 8,

Variation 11° 45' East,

40.00 Drove charred Stake, Set post and raised Mound with bends and pits as per instructions, for quarter Sec. Cor.

80.00 Drove charred Stake Set post and raised Mound with bends and pits as per instructions for Cor. to Sections, 5, 6, 7, 8, Land level, 1st rate, Soil,

---

East on a random line between Sections 5 and 8,

Variation 13° 00' East,

40.00 Set a post for temporary Quarter Sec. Cor.

79.90 Intersected N and S. line 6 links South

of the Cor. to Sections, 4, 5, 8, 9, from which
Cor. I run,
West on a true line between Sections 5 and 8,
Variation 13° 03' East,
39.95 I drove charred Stake set post and raised
Mound with bench and pits as per
instruction for quarter Sec. Cor.
79.90 The cor. to Sections, 5, 6, 7, 8,
Land level, 1st rate Soil,

West on a random line between Sections
6 and 7,
Variation 12° 36' East,
40.00 Set a post for temporary quarter Sec. Cor.
79.90 Intersected the West Boundary of the
Township 40 links North of the Cor. to
Sections 6 and 7, from which Cor. I run,
East on a true line between Sections 6 and 7,
Variation 12° 47' East,
39.90 I drove charred Stake set post and raised

Mound with bench and pits as per
instructions, for quarter Sec. Cor.
79.90 The Cor. to Sections, 3, 6, 7, 8,
Land gently rolling, 1st rate Soil,

North on a random line between Sections
3 and 6,
Variation 12° 13' East,
40.00 Set a post for temporary quarter Sec. Cor.
80.00 Intersected the North Boundary of the
Township 70 links East of the Cor.
to Sections 3, and 6, from which
Corner, I run,
South on a true line between Sections
3 and 6,
Variation 12° 45' East,
40.00 I drove charred Stake set post and raised
Mound with bench and pits as per
instructions, for quarter Sec. Cor.
80.00 The Cor. to Sections 3, 6, 7, 8,

Township 10. N. Range 2. E. 6th Principal Meridian

Land level, soil good 2d rate
August 21st.

Township 10. N. Range 2. E. 6th Principal Meridian

General Description.

This Township contains a large amount of good farming land,
The land is generally level, soil black loam, and well adapted for cultivation.
There is no timber, water, or stone, in this township.

List of Names

A list of the names of the individuals employed to assist in running, measuring or marking the lines and corners described in the preceding field notes of Township number Ten North of the base line of Range number Two East of the Sixth Principal Meridian, showing the respective capacities in which they acted.

Geo. D. Hamel Engineer
Jas. E. Bowles Chainman
James Gibson Chainman
George Kantz Axeman
Patrick Megroom Axeman

Field Notes
Of the
Subdivision lines of Township No. 11. North
Of Range No. 2. East of the 6th Principal
Meridian in the Territory of Nebraska
as Surveyed by James C. Kile Deputy
Surveyor under his Contract No.
dated 1858,

Exd
C.C.

Subdivision Commenced Sept 6th 1858
Subdivision Completed September 13th 1858

Platted E.M.
C.

Names and duties of assistants,

Geo D Hand Flagman
Jas. E. Bowles Chainman
James Gibson Chainman
George Banty axeman
Patrick Megovern axeman,

Township 11 N. Range 2 East 6th P. M.



Township 11 N. Range 2 E. 6th Principal Meridian

To determine the proper adjustment of my Compass for Subdividing this Township, I Commence at the Corner to Townships 10 and 11 N. R 2 and 3. E. and run North on a blank line along the East Boundary of Section 36,

Variation 12° 00' East,

40.06 To a point 23 links West of the quarter Sec. Cor.

80.13 To a point 53 links West of the Cor. to Sections 25 and 36,

To retrace this line or run parallel thereto my Compass must be adjusted to a Variation of 11° 37' East,

Subdivision Commenced September 6th 1858,

From the Cor. to Sections 1, 2, 35 and 36, on the South Boundary of the Township I run, North between Sections 35 and 36,

Variation 11° 37' East,

18.00 A ravine bears S. E

40.00 I drove Charred Stake, Set post and

raised Mound with bench and pits as per instructions for quarter Sec. Cor.

80.00 Drove charred Stake, Set post and raised Mound with bench and pits as per instructions for Cor. to Sections, 25, 26, 35 and 36, Land gently rolling Soil 1st rate,

East on a random line between Sections 25 and 36,

Variation 11° 30' East,

40.00 Set a post for temporary quarter Sec. Cor.

79.75 Intersected the East Boundary of the Township at the Cor. to Sections 25 and 36, from which Cor. I run,

West on a true line between Sections 25 and 36,

Variation 11° 30

39.87 Drove charred Stake, Set post and raised Mound with bench and pits as per instructions for quarter Sec. Cor.

79.75 The Cor. to Sections 25, 26, 35 and 36,

Land gently rolling, 1st rate Soil,

North between Sections 25 and 26,

Variation 11° 37' East,

40.00 Drove charred Stake Set post and raised Mound with bench and pits as per instructions for quarter Section Corner,

80.00 Drove charred Stake Set post and raised Mound with bench and pits as per instructions for Cor. to Sections 23, 24, 25 and 26, Land gently rolling, 1st rate Soil

East on a random line between Sections 24 and 25,

Variation 11° 36' East,

40.00 Set a post for temporary quarter Sec. Cor.

76.00 A ravine bears N. W.

79.74 Intersected East Boundary of the Township 30 lks South of the Post Cor. to Sections 24 and 25, from which Cor. I run,

Township 11 N. Range 2 E. 6th Principal Meridian

West on a true line between Sections 24 and 25,

Variation 11° 51' East,

39.87 Drove Charred Stake Set post and raised Mound with bench and pits as per instructions for quarter Sec Cor,

79.74 The Cor, to Sections 23, 24, 25, 26,

Land gently rolling, 1st rate Soil,

North between Sections 23 and 24,

Variation 12° 10' East

40.00 Drove Charred Stake Set post and raised Mound with bench and pits as per instructions for quarter Sec Cor,

48.00 A ravine bears N.E

48.50 Enter side Bottom

80.00 Drove charred Stake Set post and raised Mound with bench and pits as per instructions for Cor, to Sections 13, 14, 23, 24,

Land Mostly level, 1st rate Soil,

Township 11 N. Range 2 E 6th Principal Meridian

East on a random line between Sections 13 and 24,

Variation 12° 30' East,

34.50 A Spring branch 3 links wide runs S. Water good,

40.00 Set a post for temporary quarter Sec Cor,

52.00 A Creek 30 links wide runs S. Water good,

79.53 Intersected the East Boundary of the Township at the post Cor, to Sections 13 and 24, from which Cor, I run,

West on a true line between Sections 13 and 24,

Variation 12° 30' East,

39.77 Drove Charred Stake Set post and raised Mound with bench and pits as per instructions for quarter Sec Cor,

79.53 The Cor, to Sections, 13, 14, 23, 24,

Land Mostly level, 1st rate Soil

North between Sections 13 and 14,

Variation 12° 00' East,

40.00	Drove charred stake set post and raised mound with bench and pits as per instructions for quarter Sec. Cor.
56.20	A creek 35 lks wide runs East,
80.00	Drove charred stake set post and raised mound with bench and pits as per instructions for Cor. to Sections 11, 12, 13, 14, Land level Bottom, good rich Soil
	East on a random line between Sections 12 and 13, Variation 12° 30' East,
20.00	Cane Bottom and Enter rolling Prairie
40.00	Set a post for temporary quarter Sec. Cor.
79.60	Intersected the East Boundary of the Township at the Cor. to Sections 12 and 13, from which Cor. I run, West on a true line between Sections 12 and 13 Variation 12° 30' East,
39.80	Drove charred stake set post and raised

	mound with bench and pits as per instructions for quarter Section Corner,
79.60	The Cor. to Sections 11, 12, 13, 14, Land mostly rolling, 1st rate Soil,
	North between Sections 11 and 12, Variation 12° 15' East,
40.00	Drove charred stake set post and raised mound with bench and pits as per instructions for quarter Sec. Cor.
80.00	Drove charred stake set post and raised mound with bench and pits as per instructions for Cor. to Sections 1, 2, 11 and 12, Land gently rolling, 1st rate Soil,
	East on a random line between Sections 1 and 12, Variation 12° 30' East,
40.00	Set a post for temporary quarter Sec. Cor.

79.70	Intersected the East Boundary of the Township 4 links South of the Cor to Sections 1 and 12, from which Cor I run, West on a true line between Sections 1 and 12, Variation 12° 33' East,
39.85	Drove charred stake set post and raised mound with bench and pits as per instructions for quarter Sec Cor,
79.70	The cor to Sections 1, 2, 11, 12, Land mostly level, 1st rate soil,
	North on a random line between Sections 1 and 2, Variation 13° 00' East,
40.00	Set a post for temporary quarter Sec Cor,
80.92	Intersected the North Boundary of the Township at the Cor to Sections 1 and 2, from which Cor I run South on a true line between Sections 1 and 2,

	Variation 13° 00' East,
40.92	Drove charred stake set post and raised mound with bench and pits as per instructions for quarter Sec Cor,
80.92	The Cor to Sections 1, 2, 11, 12, Land mostly level, 1st rate soil September 7th
	North between Sections 34 and 35, Variation 12° 00' East,
33.00	A ravine bears S. E
40.00	Drove charred stake set post and raised mound with bench and pits as per instructions for quarter Sec Cor,
80.00	Drove charred stake set post and raised mound with bench and pits as per instructions for Cor to Sections 26, 27, 34 and 35, Land gently rolling, 1st rate soil,
	East on a random line between Sections 26 and 35,

Township 11. N. Range 2. E 6th Principal Meridian

Variation 11° 30' East,

22.00 A ravine bears N. E.

32.00 A ravine bears S. E.

40.00 Set a post for temporary quarter Sec. Cor.

41.40 A ravine bears. S.

79.92 Intersected N. and S. line 80 lks South of the Cor to Sections 25, 26, 35 and 36, from which Cor, I run,

West on a true line between Sections 26 and 35,

Variation 12° 04' East,

39.96 I Drove charred Stake Set post and raised Mound with bench and pits as per instructions for quarter Sec. Cor.

79.92 The Cor. to Sections 26, 27, 34 and 35, Land gently rolling, 1st rate Soil,

---

North between Sections 26 and 27,

Variation 12° 00' East,

40.00 I Drove charred Stake Set post and raised Mound with bench and pits as per

Township 11. N. Range 2. E. 6th Principal Meridian

instructions for quarter Section Cor,

80.00 I Drove Charred Stake Set post and raised Mound with bench and pits as per instructions for Cor. to Sections, 22, 23, 26, 27, Land level, 1st rate Soil,

---

East on a random line between Sections 23 and 26,

Variation 12° 00 East,

40.00 Set a post for temporary quarter Sec. Cor.

66.50 A ravine bears North,

79.94 Intersected the N. and S. line 50 lks South of the Cor to Sections 23, 24, 25, 26, from which Cor I run,

West on a true line between Sections 23 and 26,

Variation 12° 21' East,

39.97 I Drove Charred Stake Set post and raised Mound with bench and pits as per instructions for quarter Sec. Cor.

79.94 The Cor. to Sections 22, 23, 26, 27, Land level, 1st rate Soil,

Township 11 N. Range 2 E. 6th Principal Meridian

North between Sections 22 and 23,

Variation 12° 10' East,

40.00 Drove charred Stake Set post and raised Mound with bench and pits as per instructions for quarter Sec. Cor.

61.75 A ravine bears N. E.

80.00 Drove Charred Stake Set post and raised Mound with bench and pits as per instructions for Cor. to Sections 14, 15, 22 and 23,

Land gently rolling, 1st rate Soil.

East on a random line between Sections 14 and 23,

Variation 12° 15' East,

6.00 A ravine bears N. E.

40.00 Set a post for temporary Quarter Sec. Cor.

47.50 A ravine bears North,

80.00 Intersected the N. and S. line 20 lks South of the Corr. Sections, 14, 15, 22, 23,

Township 11 N. Range 2 E. 6th principal Meridian

from which Cor. I run,

West on a true line between Sections 14 and 23,

Variation 12° 24' East,

40.00 Drove Charred Stake Set post and raised Mound with bench and pits as per instructions for quarter Sec. Cor.

80.00 The Cor. to Sections 14, 15, 22, 23,

Land gently rolling, 1st rate Soil,

North between Sections 14 and 15,

Variation 12° 15' East,

11.00 A ravine bears, E.

40.00 Drove Charred Stake Set post and raised Mound with bench and pits as per instructions for quarter Sec. Cor.

53.40 A Spring branch 5 lks wide runs S. E.

54.00 Enter level Bottom,

80.00 Drove Charred Stake Set post and raised Mound with bench and pits as per instructions for Cor. to Sections 10, 11, 14, 15,

Land Mostly rolling, good rich Soil,

East on a random line between Sections 11 and 14,
Variation 12° 30' East,

40.00 Set a post for temporary quarter Sec. Cor.
42.63 A Creek 30 links wide runs S.E. Water good
80.10 Intersected the N. and S. line 10 links South of the Cor. to Sections 11, 12, 13, 14, from which Cor. I run,

West on a true line between sections 11 and 14,
Variation 12 34' East,

40.05 Drove charred Stake Set post and raised Mound with bench and pits as per in=structions for quarter Sec. Cor.
80.10 The Cor. to Sections, 10, 11, 14, 15,
Land level Bottom good rich Soil,

North between Sections 10 and 11,
Variation 12° 15' East,

40.00 Drove charred Stake Set post and raised

Mound with bench and pits as per instru=ctions for quarter Sec. Cor.
58.50 A Creek 30 links wide runs S.E.
70.00 Leave Bottom and Enter rolling Prarie,
80.00 Drove charred Stake Set post and raised Mound with bench and pits as per instr=uctions for Cor. to Sections, 2, 3, 10, 11,
Land Mostly level, good rich Soil

East on a random line between Sections 2 and 11,
Variation 12° 30' East,

40.00 Set a post for temporary quarter Sec. Cor.
79.70 Intersected the N. and S. line 70 links South of the Cor. to Sections 1, 2, 11, 12, from which Cor. I run,

West on a true line between Sections 2 and 11,
Variation 13° 00' East,

39.85 Drove charred Stake Set post and raised Mound with bench and pits as per ins=tructions for quarter Sec. Cor.

79.70 The Cor, to Sections 2, 3, 10, 11,
Land mostly level, 1st rate Soil,

North on a random line between Sections
2 and 3,
Variation 13° 00' East,
40.00 Set a post for temporary quarter Sec, cor,
80.90 Intersected the North Boundary of the Township
40 lks East of the Cor, to Sections 2 and 3.
from which Cor, I run,
South on a true line between Sections 2 and 3,
Variation 13° 17' East,
40.90 I Drove charred Stake Set post and raised
Mound with bench and pits as per instru
=ctions for quarter Sec, Cor,
80.90 The Cor, to Sections 2, 3, 10, 11,
Land gently rolling, 1st rate Soil,
September 8th

North between Sections 3 3 and 34,
Variation 12° 00' East,

40.00 I Drove charred Stake Set post and raised
Mound with bench and pits as per
instructions for quarter Sec, cor,
52.20 A ravine bears S. E.
80.00 I Drove charred Stake Set post and raised
Mound with bench and pits as per
instructions for Cor, to Sections, 27, 28, 33, 34,
Land mostly level, 1st rate Soil,

East on a random line between Sections 27 and 34,
Variation 12° 00' East,
40.00 Set a post for temporary quarter Sec, Cor,
80.00 Intersected the N. and S. line 60 lks South
of the Cor, to Sections 26, 27, 34 and 35,
from which Cor, I run,
West on a true line between Sections 27 and 34,
Variation 12° 26' East,
40.00 I Drove charred Stake Set post and raised
Mound with bench and pits as per
instructions for quarter Sec, Cor,

Township 11 N. Range 2 E. 6th Principal Meridian

80.00 The Cor. to Sections 27 28 33 and 34,
Land level, 1st rate Soil

North between Sections 27 and 28,
Variation 12° 00' East,

40.00 Drove Charred Stake Set post and raised Mound with bench and pits as per instructions for quarter Sec. Cor.

80.00 Drove Charred Stake Set post and raised Mound with bench and pits as per instructions for Cor. to Sections 21, 22, 27, 28,
Land level, 1st rate Soil

East on a random line between Sections 22 and 27,
Variation 12° 30' East,

40.00 Set a post for temporary quarter Sec. Cor.

80.00 Intersected the N. and S. line at the Cor. to Sections, 22, 23, 26 and 27, from which Cor. I run,

Township 11 N. Range 2 E. 6th Principal Meridian

West on a true line between Sections 22 and 27,
Variation 12° 30' East,

40.00 Drove charred Stake Set post and raised Mound with bench and pits as per instructions for quarter Sec. Cor.

80.00 The Cor. to Sections 21, 22, 27, 28,
Land level, good rich Soil,

North between Sections 21 and 22,
Variation 12° 00' East,

40.00 Drove Charred Stake Set post and raised Mound with bench and pits as per instructions for quarter Sec. Cor.

71.00 A ravine bears N. E.

80.00 Drove Charred Stake Set post and raised Mound with bench and pits as per instructions for Cor. to Sections 15, 16, 21, 22,
Land gently rolling, 1st rate Soil

Township 11 N. Range 2 E. 6th Principal Meridian

East on a random line between Sections 15 And 22,

Variation 12° 30' East,

19.00 A ravine bears N. E.

38.00 A ravine bears N. E

40.00 Set a post for temporary quarter Sec. Cor.

79.80 Intersected the N. and S. line 15 Chs South of Cor. to Sections, 14, 15, 22 and 23, from which Cor I run,

West on a true line between Sections 15 and 22,

Variation 12° 36' East,

39.90 Drove charred stake set post and raised mound with bench and pits as per instructions for quarter Sec. Cor.

79.80 The cor. to Sections 15, 16, 21, 22, Land gently rolling, 1st rate Soil

---

North between Sections 15 and 16,

Variation 12° 15' East,

Township 11 N. Range 2 E. 6th Principal Meridian

20.00 A ravine bears S. E.

37.00 A ravine bears E.

40.00 Drove charred stake set post and raised mound with bench and pits as per instructions for quarter Sec. Cor.

80.00 Drove charred stake set post and raised mound with bench and pits as per instructions for Cor. to Sections 9, 10, 15, 16, Land gently rolling, 1st rate Soil,

---

East on a random line between Sections 10 and 15,

Variation 12° 30' East,

40.00 Set a post for temporary quarter Sec. Cor.

79.60 Intersected the N. and S. line 32 links South of the Cor. to Sections 10, 11, 14, 15, from which Cor I run,

West on a true line between Sections 10 and 15,

Variation 12° 43' East,

39.80 Drove Charred Stake Set post and raised Mound with bench and pits as per instructions for quarter Sec. cor.
79.60 The Cor. to Sections 9, 10, 15, 16,
Land gently rolling, 1st rate Soil,

North between Sections 9 and 10,
Variation 12° 30' East,
8.00 A ravine bears, W.
25.00 A ravine bears N. W.
40.00 Drove Charred Stake Set post and raised Mound with bench and pits as per instructions for quarter Sec. Cor.
70.00 Enter level rich Bottom
80.00 Drove Charred Stake Set post and raised Mound with bench and pits as per instructions for Cor. to Sections 3, 4, 9, 10,
Land Mostly rolling, good rich Soil

East on a random line between Sections 3 and 10,
Variation 12° 30' East,
40.00 Set a post for temporary quarter Sec. cor.
54.11 A Creek 30 links wide runs S. E.
79.70 Intersected the N. and S. line at the Cor. to Sections 2, 3, 10, 11, from which Corner I run,
West on a true line between Sections 3 and 10
Variation 12° 30' East,
39.85 Drove Charred Stake, Set post and raised Mound with bench and pits as per instructions for quarter Sec. Cor.
79.70 The Cor. to Sections 3, 4, 9, 10,
Land good rich Bottom Soil 1st rate and not Subject to inundation,

---

North on a Random line between Sections 3 and 4,
Variation 13° 00' East,

40.00 Set a post for temporary Quarter Sec. Cor.
63.60 A Spring branch 5 lks Wide runs E. Water good
78.00 A Creek 25 lks Wide runs S. E.
81.00 Intersected the North Boundary of the Township 50 links East of the Cor. to Sections 3 and 4, from which Cor. I run,
South on a true line between Sections 3 and 4,
Variation 13° 21' East,
41.00 Drove Charred Stake Set post and raised Mound with bench and pits as per instructions for quarter Sec. Cor.
81.00 The Cor. to Sections 3, 4, 9, 10
Land Good rich Bottom, Not, Subject to overflow
September 9th

North between Sections 32 and 33,
Variation 12° 00' East,
40.00 Drove Charred Stake Set post and raised Mound with bench and pits as per

instructions for quarter Sec. Cor.
80.00 Drove Charred Stake Set post and raised Mound with bench and pits as per instructions for Cor. to Sections 28, 29, 32 and 33,
Sand level, 1st rate Soil,

East on a random line between Sections 28 and 33,
Variation 12° 30' East,
40.00 Set a post for temporary quarter Sec. Cor.
80.00 Intersected the N. and S. line at the Cor. to Sections 27, 28, 33 and 34, from which Cor. I run,
West on a true line between Sections 28 and 33,
Variation 12° 30' East,
40.00 Drove Charred Stake Set post and raised Mound with bench and pits as per instructions for quarter Sec. Cor.

80.00 The cor. to Sections 28, 29, 32, 33,
Land level, 1st rate Soil,

North between Sections 28 and 29,
Variation 12° 00' East,
40.00 Drove charred Stake Set post and raised
Mound with bench and pits as per
instructions for quarter Sec. Cor.
69.00 A ravine bears N. W.
80.00 Drove charred Stake Set post and
raised Mound with bench and pits
as per instructions for Cor. to Sections
20, 21, 28, 29,
Land mostly level, 1st rate Soil,

East on a random line between Sections 21
and 28,
Variation 12° 30' East,
40.00 Set a post for temporary quarter Sec. Cor.
80.00 Intersected the N. and S. line at the Cor.

to Sections 21, 22, 27, 28, from which Cor. I run
West on a true line between Sections 21 and 28,
Variation 12° 30' East,
40.00 Drove charred Stake Set post and raised
Mound with bench and pits as per
instructions for quarter Sec. Cor.
80.00 The Cor. to Sections 20, 21, 28, 29,
Land level, 1st rate Soil,

North between Sections 20 and 21,
Variation 12° 00' East,
32.00 A ravine bears N. E.
40.00 Drove charred Stake Set post and raised
Mound with bench and pits as per
instructions for quarter Sec. Cor.
64.00 A ravine bears S. E.
80.00 Drove charred Stake Set post and raised
Mound with bench and pits as
per instructions for Cor. to Sections 16, 17, 20, 21,
Land gently rolling 1st rate Soil,

East on a random line between Sections 16 and 21,
Variation 12° 30' East,

40.00 Set a post for temporary quarter Sec. Cor.
47.50 A ravine bears S.
68.00 A ravine bears S.
80.20 Intersected the N. and S. line at the Cor. to Sections, 15, 16, 21 and 22, from which Cor. I run West on a true line between Sections 16 and 21,
Variation 12° 30' East,
40.10 Drove charred Stake set post and raised Mound with bench and pits as per instructions for quarter Sec. Cor.
80.20 The Cor. to Sections 16, 17, 20, 21,
Land gently rolling, Soil 2d rate,

North between Sections 16 and 17,
Variation 12° 15' East,
40.00 Drove charred Stake set post and raised Mound with bench and pits as per instructions for quarter Sec. Cor.

80.00 Drove charred Stake, set post and raised Mound with bench and pits as per instructions for Cor. to Sections 8, 9, 16, 17,
Land level, good rich Soil,

East on a random line between Sections 9 and 16,
Variation 12° 30' East,
31.50 A ravine bears S. E.
40.00 Set a post for temporary quarter Sec. Cor.
80.00 Intersected the N. and S. line 6 links South of the Cor. to Sections 9, 10, 15 and 16, from which Cor. I run, West on a true line between Sections 9 and 16,
Variation 12° 33' East,
40.00 Drove charred Stake set post and raised Mound with bench and pits as per instructions for quarter Sec. Cor.
80.00 The Cor. to Sections 8, 9, 16, 17,
Land Mostly level, 1st rate,

North between Sections 8 and 9,

Variation 12° 13' East,

40.00 I Drove charred Stake Set post and raised Mound with bench and pits as per instructions for quarter Sec Cor,

80.00 I Drove Charred Stake Set post and raised Mound with bench and pits as per instructions for cor, to Sections, 4, 5, 8, 9,

Land level, 1st rate Soil,

East on a random line between sections 4 and 9,

Variation 12° 30' East,

40.00 Set a post for temporary quarter Sec Cor,

43.00 A ravine bears N. E,

57.00 Enter level Bottom

80.25 Intersected the N, and S. line 20 links North of the Cor, to Sections, 4, 5, 8, 9, from which Cor, I run,

West on a true line between Sections 4 and 9,

Variation 12° 21' East,

40.12 I Drove charred Stake Set post and raised Mound with bench and pits as per instructions for quarter Sec Corner,

80.25 The Cor, to Sections, 4, 5, 8, 9,

Land Mostly rolling, good rich Soil,

North on a random line between Sections 4 and 5,

Variation 13° 00' East,

29.20 A ravine bears N. E,

40.00 Set a post for temporary quarter Sec Cor,

49.90 A ravine bears S. E

80.95 Intersected the North Boundary of the Township 50 lks East of the Cor, to Sections, 4 and 5, from which Corner I run,

South on a true line between Sections 4 and 5,

Variation 13° 21' East,

Township 11. N. Range 2. E. 6th Principal Meridian

40.95	I Drove charred Stake set post and raised Mound with bench and pits as per instructions for quarter Sec. Cor.
80.95	The Cor. to Sections, 4, 5, 8, 9, Land High rolling Prairie good 2d rate Soil,
	September 10th
	North between Sections 31 and 32, Variation 12° 00' East,
40.00	I Drove Charred Stake Set post and raised Mound with bench and pits as per instructions for quarter Sec. Cor.
80.00	I Drove Charred Stake Set post and raised Mound with bench and pits as per instructions for Cor. to Sections 29, 30, 31 32, Land gently rolling, 1st rate Soil
	East on a random line between Sections 29 and 32, Variation 12° 30' East

Township 11. N. Range 2. E. 6th Principal Meridian

40.00	Set a post for temporary quarter Sec. Cor.
80.00	Intersected N. and S. line at the Cor. to Sections 28, 29, 32 and 33, from which Cor. I run, West on a true line between Sections 29 and 32, Variation 12° 30' East,
40.00	I Drove Charred Stake set post and raised Mound with bench and pits as per instructions for quarter Sec. Cor.
80.00	The Cor. to Sections, 29, 30, 31, 32, Land level good 2d rate Soil,
	West on a random line between Sections 30 and 31, Variation 12° 30' East,
40.00	Set a post for temporary quarter Sec. Cor.
80.27	Intersected the West Boundary of the Township 40 links South of the Cor. to Sections 30 and 31, from which Cor. I run, East on a true line between Sections 30 and 31, Variation 12° 13' East,
40.27	I Drove Charred Stake set post and raised

	Mound with bench and pits as per instructions for quarter Sec. Cor.
80.27	The Cor. to Sections, 29, 30, 31, 32, Land level, 1st rate Soil
	North between Sections 29 and 30, Variation 12° 00' East,
40.00	Drove charred stake set post and raised Mound with bench and pits as per instructions for quarter Sec. Cor.
62.20	A ravine bears N. E.
80.00	Drove charred stake set post and raised Mound with bench and pits as per instructions for Cor. to Sections 19, 20, 29, 30, Land gently rolling, Soil 1st rate,
	East on a random line between Sections 20 and 29, Variation 12° 30' East,

32.00	A ravine bears S. E.
37.25	A ravine bears N. E.
40.00	Set a post for temporary quarter Sec. Cor.
79.90	Intersected N. and S. line at the Cor. to Sections, 20, 21, 28, 29, from which Cor. I run, West on a true line between sections 20 and 29, Variation 12° 30' East,
39.95	Drove charred stake set post and raised Mound with bench and pits as per instructions for quarter Sec. Cor.
79.90	The Cor. to Sections, 19, 20, 29, 30, Land gently rolling, 1st rate Soil,
	West on a random line between Sections 19 and 30, Variation 12° 15' East,
40.00	Set a post for temporary quarter Sec. Cor.
80.15	Intersected the West Boundary of the Township at the Cor. to Sections 19 and 30, from which Cor. I run,

East on a true line between Sections 19 and 30,
Variation 12° 15' East,

40.15 I drove charred stake set post and raised mound with bench and pits as per instructions for quarter Sec. cor.

80.15 The cor. to Sections 19, 20, 29, 30,
Land level, 1st rate soil,

North between Sections 19 and 20,
Variation 12° 00' East,

15.20 A ravine bears E.

40.00 I drove charred stake set post and raised mound with bench and pits as per instructions for quarter Sec. cor.

80.00 I drove charred stake set post and raised mound with bench and pits as per instructions for cor. to Sections, 17, 18, 19, 20,
Land level, 1st rate soil,

East on a random line between Sections 17 and 20
Variation 12° 30' East,

40.00 Set a post for temporary quarter Sec. cor.

76.45 A ravine bears N. E.

80.00 Intersected N. and S. line 15 links North of the cor. to Sections 16, 17, 20, 21, from which cor. I run,
West on a true line between Sections 17 and 20
Variation 12° 24' East,

40.00 I drove charred stake set post and raised mound with bench and pits as per instructions for quarter Sec. cor.

80.00 The cor. to Sections, 17, 18, 19, 20,
Land level, 1st rate soil

West on a random line between Sections 18 and 19,
Variation 12° 10' East,

27.00 A ravine bears N. E.

Township 11. N. Range 2. E. 6th Principal Meridian

40.00 Set a post for temporary quarter Sec. Cor.
80.00 Intersected the West Boundary of the Township at the Cor. to Sections, 18 and 19, from which Cor. I run,
East on a true line between Sections 18 and 19,
Variation 12° 10' East,
40.00 Drove charred stake set post and raised mound with bench and pits as per instructions for quarter Section Corner,
80.00 The Cor. to Sections, 17, 18, 19, 20,
Land level, 1st rate soil,

North between Sections 17 and 18,
Variation 12° 15 East,
20.00 A ravine bears N. E.
40.00 Drove charred stake set post and raised mound with bench and pits as per instructions for quarter Sec. Cor.

Township 11. N. Range 2. E. 6th Principal Meridian

80.00 Drove charred stake set post and raised mound with bench and pits as per instructions for cor. to Sections 7, 8, 17, 18,
Land gently rolling, good 2d rate soil,
September 11th

East on a random line between Sections 8 and 17,
Variation 12° 00' East,
4.50 A ravine bears N. E.
40.00 Set a post for temporary quarter Sec. Cor.
80.00 Intersected N. and S. line 10 links South of the Cor. to Sections 8, 9, 16 and 17, from which Cor. I run,
West on a true line between Sections 8 and 17
Variation 12° 04' East,
40.00 Drove charred stake set post and raised mound with bench and pits as per instructions for quarter Sec. Cor.
80.00 The Cor. to Sections, 8, 9, 16, 17,
Land gently rolling, 1st rate soil,

West on a random line between Sections 7 and 18,

Variation 12° 00' East,

6.20 A ravine bears N. E.

40.00 Set a post for temporary quarter Sec. Cor.

79.80 Intersected the West Boundary of the Town=ship at the post Cor. to Sections 7 and 18, from which Cor. I run,

East on a true line between Sections 7 and 18,

Variation 12° 00' East

39.80 Drove charred Stake set post and raised Mound with bench and pits as per instructions for quarter Sec. Cor.

79.80 The Cor. to Sections 7, 8, 17, 18, Land gently rolling 1st rate Soil,

---

North between Sections 7 and 8,

Variation 12 30' East

3.70 A ravine bears E.

23.50 A ravine bears E.

36.00 A ravine bears S. E.

40.00 Drove charred Stake set post and raised Mound with bench and pits as per ins=tructions for quarter Sec. Corner,

80.00 Drove charred Stake set post and raised Mound with bench and pits as per instructions for Cor. to Sections, 5, 6, 7, 8, Land gently rolling, 1st rate Soil,

---

East on a random line between Sections 5 and 8,

Variation 12° 00' East,

40.10 Set a post for temporary quarter Sec. Cor.

59.00 A ravine bears N. E.

80.40 Intersected N. and S. line 19 lks South of the Cor. to Sections, 4, 5, 8 and 9, from which Cor. I run,

West on a true line between Sections 5 and 8,

Variation 12° 08' East,

Township 11. N. Range 2. E. 6th Principal Meridian

40.20 I drove charred Stake set post and raised Mound with bench and pits as per instructions for quarter Sec. Cor.
80.40 The Cor. to Sections, 5, 6, 7, 8,
Land gently rolling, 1st rate Soil,

West on a random line between Sections 6 and 7,

Variation 12° 00' East,

40.00 Set a post for temporary quarter sec. cor.
80.20 Intersected the West Boundary of the Township at the Cor. to Sections 6 and 7, from which Cor. I run,
East on a true line between Sections 6 and 7,

Variation 12° 00' East,

40.20 I drove charred Stake set post and raised Mound with bench and pits as per instructions for quarter Section Corner,

Township 11. N. Range 2. E. 6th Principal Meridian

80.20 The Cor. to Sections 5, 6, 7, 8,
Land level, 1st rate Soil,

North on a random line between Sections 5 and 6,

Variation 13° 00' East,

40.00 Set a post for temporary quarter sec. cor.
81.00 Intersected the North Boundary of the Township 10 lks East of the Cor. to Sections 5 and 6, from which Cor. I run
South on a true line between Sections, 5 and 6,

Variation 13° 00' East,

41.00 I drove charred Stake set post and raised Mound with bench and pits as per instructions for quarter Sec. Cor.
81.00 The Cor. to Sections 5, 6, 7, 8,
Land gently rolling 1st rate Soil,
September 13th

General Description,

The quality of the land in this Township is considerably above the common average, There is a fair proportion of good bottom along both sides of the Creek running through Sections, 3, 10, 11, 14, 13,

The land is generally rolling, good 1st and 2d rate, and well adapted for Cultivation,

List of Names

A list of the names of the individuals employed to assist in running, measuring, or marking the lines and corners described in the preceding field notes of Township 11 North of the base line of Range 2 East of the 6th Principal Meridian, showing the respective capacities in which they acted:

Geo. D. Hand	Flagman
James E. Bowles	Chainman
James Gibson	Chainman
George Baertz	Axeman
Patrick McGovern	Axeman

1x°-

4

D. S. Compd
~~14~~ N B B
150

Field Notes,
Of the
Subdivision lines of Township No. 12. North
of Range No. 2. East of the 6th Principal Meri
=dian in the Territory of Nebraska, as Sur
=veyed by James C. Kile deputy Surv
=eyor under his Contract No. 248
dated 12th July 1858,

Subdivision Commenced Sept. 22d 1858
Subdivision Completed September 28th 1858

Exd
C. C.

Platted Ell.
C

Names and duties of assistants

Geo L Hand Flagman
Jas E. Boules Chainman
James Gibson Chainman
George Bantz axeman
Patrick McGovern axeman

Township 12 N. Range 2 East 6th P. M.

6	47	5	35	4	27	3	18	2	9	1	
46		45		34		26		17		8	
7	48	8	33	9	25	10	16	11	7	12	
44		43		32		24		15		6	
18	49	17	32	16	23	15	14	14	6	13	
42		41		31		22		13		5	
19	40	20	30	21	22	22	13	23	5	24	
40		39		30		21		12		4	
30	38	29	29	28	20	27	11	26	3	25	
37		36		28		19		10		2	
31	36	32	28	33	19	34	9	35	1	36	

1/154

Township 12. N. Range 2. E. 6th Principal Meridian

To determine the proper adjustment of my Compass for Subdividing this Township I Commence at the Corner to Townships 11 And 12. North of Ranges 2 and 3. East And run,

North on a blank line along the East Boundary of Section 36,

Variation 13° 30' East,

40.00 To a point 35 links East of the quarter Sec. Corner

80.00 To a point 70 links East of the Corner to Sections 25 and 36,

To retrace this line or run parallel thereto My Compass must be adjusted to a variation of 13° 00' East,

Subdivision Commenced September 22d 1838,

From the Corner to sections 1, 2, 35 and 36, on the South Boundary of the Township I run,

North between Sections 35 and 36,

Variation 13° 00' East,

Township 12. N. Range 2. E. 6th Principal Meridian

40.00	Drove charred Stake set post and raised Mound with bench and pits as per instructions for Quarter Sec Corner.
80.00	Drove charred Stake set post and raised Mound with bench and pits as per instructions for corner to Sections, 25, 26, 35 and 36, Land level, good rich Soil 1st rate,
	East on a random line between Sections 25 and 36,
	Variation 12° 15' East,
6.70	East fork of Big Blue River 40 links wide runs South,
7.10	Enter timber bearing North, and South,
8.00	Leave timber bearing North and South,
18.20	East fork of Big Blue River 30 links wide runs North, East,
28.00	Same River 35 links wide runs, S. E,
40.00	Set a post for temporary Quarter Sec Corner
54.00	A ravine bears South,

Township 12. N. Range 2. E. 6th Principal Meridian

66.00	A ravine bears, S. W.
80.00	Intersected the East Boundary of the Township at the Corner to Sections 25 and 36, from which Corner I run, West on a true line between Sections 25 and 36,
	Variation 12° 15' East,
40.00	Drove charred Stake set post and raised Mound with bench and pits as per instructions for Quarter Sec Corner,
80.00	The corner to Sections, 25, 26, 35 and 36, Land gently rolling, 1st rate Soil, Timber ash Elm and Cottonwood,
	North between Sections 25 and 26,
	Variation 13° 00' East,
14.83	East fork of Big Blue River 70 lks wide runs, South, East,
40.00	Drove charred Stake set post and raised Mound with bench and pits as per instructions for Quarter Sec Corner,
50.00	A ravine bears West,

Township 12. N. Range 2. E. 6th Principal Meridian

80.00	I drove charred stake set post and raised mound with bench and pits as per instructions for corner to Sections 23, 24, 25, 26, Land gently rolling, 1st rate soil,
	East on a random line between Sections 24 and 25, Variation 12° 15' East,
16.00	A ravine bears S.
38.00	A ravine bears S. W.
40.00	Set a post for temporary quarter Sec. Corner
80.00	Intersected the East Boundary of the Township 20 links South of the post corner to Sections 24 and 25. from which cor. bears West on a true line between Sections, 24 and 25, Variation 12° 24' East,
40.00	I drove charred stake set post and raised mound with bench and pits as per instructions for quarter Sec. Corner,
80.00	The corner to Sections, 23, 24, 25, 26, Land gently rolling, 1st rate soil,

Township 12. N. Range 2. E. 6th Principal Meridian

	North between Sections 23 and 24, Variation 12° 30' East,
40.00	I drove charred stake set post and raised mound with bench and pits as per instructions for quarter Sec. Corner,
76.00	A ravine bears N. E.
80.00	I drove charred stake set post and raised mound with bench and pits as per instructions for corner to Sections, 13, 14, 23, 24, Land gently rolling 1st rate soil,
	East on a random line between Sections 13 and 24, Variation 12° 30' East
33.50	A ravine bears S. E.
40.00	Set a post for temporary quarter Sec. Corner
48.50	A ravine bears S. E.
52.00	A ravine bears S. W.
79.71	Intersected the East Boundary of the Township at the Corner to Sections 13 and 24,

Township 12 N. Range 2 E. 6th principal Meridian

from which Corner I run,
West on a true line between Sections 13 and 24,
Variation 12° 30' East,

39.85 Drove charred stake set post and raised Mound with trench and pits as per instructions for Quarter Section Corner,

79.71 The corner to Sections, 13, 14, 23, 24,
Land gently rolling, 1st rate Soil,

North between Sections 13 and 14,
Variation 12° 45' East,

40.00 Drove charred stake set post and raised Mound with trench and pits as per instructions for quarter Sec Corner,

80.00 Drove charred stake set post and raised Mound with trench and pits as per instructions for corner to Sections, 11, 12, 13, 14,
Land gently rolling, 1st rate Soil,

East on a random line between Sections, 12 and 13,

Township 12 N. Range 2 E. 6th Principal Meridian

Variation 12° 30' East,

20.20 A ravine bears South,

40.00 Set a post for temporary quarter Sec Corner,

60.50 A ravine bears South,

79.57 Intersected the East Boundary of the Township 12 lks North of the corner to Sections 12 and ~~13~~ 13, from which Corner I run,
West on a true line between Sections 12 and ~~13~~ 13,
Variation 12° 25' East,

39.78 Drove charred stake set post and raised Mound with trench and pits as per instructions for quarter Sec Corner,

79.57 The Corner to Sections, 11, 12, 13, 14,
Land gently rolling, 1st rate Soil,

North between Sections, 11 and 12,
Variation 13° 00' East,

40.00 Drove charred stake set post and raised Mound with trench and pits as per instructions for quarter Sec Corner,

Township 12 N. Range 2. E. 6th Principal Meridian

80.00 Drove charred Stake Set post and raised Mound with trench and pits as per instructions for corner to Sections, 1, 2, 11, 12, Land mostly rolling, 1st rate Soil,

---

East on a random line between Sections, 1 and 12,

Variation 12° 30' East,

33.20 A ravine bears South,

40.00 Set a post for temporary quarter Sec. Corner

63.90 A ravine bears S. E.

80.00 Intersected the East Boundary of the Township at the Post Corner to Sections, 1 and 12, from which Corner I run, West on a true line between Sections 1 and 12,

Variation 12° 30' East,

40.00 Drove charred Stake Set post and raised Mound with trench and pits as per instructions for quarter Sec. Corner,

Township 12 N. Range 2. E. 6th Principal Meridian

80.00 The Corner to Sections, 1, 2, 11, 12, Land gently Rolling, 1st rate Soil,

---

North on a true line between Sections, 1 and 2

Variation 12° 15' East,

40.00 Drove charred Stake Set post and raised Mound with trench and pits as per instructions for quarter Sec. Corner,

78.53 Intersected 3d Standard parallel North 41 chs. West of the Corner to Sections 35 and 36, of Township 13, North, Range 2. East, at which intersection, I drove charred Stake Set post and raised Mound with trench and pits as per instructions for Closing Corner to Sections, 1 and 2, of Township 12, North Range 2. East, Land level, 1st rate Soil,

September 23d

North between Sections 34 and 35,

Township 12 N. Range 2 E. 6th Principal Meridian

Variation 13° 00' East,

40.00 Drove charred stake set post and raised mound with trench and pits as per instructions, for quarter sec. corner

80.00 Drove charred stake set post and raised mound with trench and pits as per instructions for corner to sections 26 27 34 and 35,

Land gently rolling, 1st rate soil,

East on a random line between sections 26 and 35,

Variation 12° 15' East,

40.00 Set a post for temporary quarter sec. corner

41.50 Enter timber bearing North, and South,

42.00 East fork of Big Blue River 50 links wide runs South,

43.00 Leave timber bearing North, and South,

48.00 East fork of Big Blue River 60 links wide runs, North, East,

Township 12 N. Range 2 E. 6th Principal Meridian

80.00 Intersected N. and S. line of the corner to sections, 25, 26, 35 and 36, from which corner I run,

West on a true line between sections, 26 and 35,

Variation 12° 15' East,

40.00 Drove charred stake set post and raised mound with trench and pits as per instructions for quarter sec. corner,

80.00 The corner to sections, ~~22, 23, 26, 27,~~ 26, 27, 34, 35,

Land gently rolling, 1st rate soil,

Timber ash, cottonwood, and elm,

North between sections 26 and 27,

Variation 13° 00' East,

40.00 Drove charred stake set post and raised mound with trench and pits as per instructions for quarter sec. corner

~~78.00~~ 77.00 Enter timber bearing N. W. and S. E.

78.64 East fork of Big Blue River 40 links wide runs S. E. and leave timber bearing E. and W.

80.00 Drove charred stake set post and raised

Township 12 N. Range 2. E 6th Principal Meridian

Mound with bench and pits as per instructions for corner to Sections, 22, 23, 26, 27, from which,

An Elm 3 feet in diam bears N. 67 30' E distant 19 lks,

An Ash 6 in diam, bears N 12° 45' W. 18 links distant

No other timber convenient to mark,

Land mostly level, 1st rate Soil,

Timber Ash, and Elm,

East on a random line between Sections, 23 and 26,

Variation 12° 15' East,

40.00 Set a post for temporary quarter Sec. corner

80.00 Intersected N. and S. line 10 links North of the Corner to Sections, 23, 24, 25, 26, from which corner I run,

West on a true line between Sections 23 and 26,

Variation 12° 11' East,

40.00 Drove charred Stake set post and raised Mound with bench and pits as per instructions for quarter Sec. corner

Township 12 N Range 2 E. 6th Principal Meridian

80.00 The Corner to Sections, 22, 23, 26, 27,

Land gently rolling, 1st rate Soil,

North between Sections 22 and 23,

Variation 12° 45' East,

1.86 The East fork of Big Blue River 50 links wide runs S. W.

40.00 Drove charred Stake set post and raised Mound with bench and pits as per instructions for quarter Sec. Corner,

75.20 East fork of Big Blue River 70 links wide runs, East,

80.01 Drove charred Stake set post and raised Mound with bench and pits as per instructions for corner to Sections, 14, 13, 22, 23,

Land mostly level, 1st rate Soil,

East on a random line between Sections, 14 and 23,

Township 12. N. Range 2. E. 6th Principal Meridian

Variation 12° 15' East,

5.50 A ravine bears South,

40.00 Set a post for temporary quarter Sec. Corner

54.50 A ravine bears, N. W.

56.00 A ravine bears N. W.

80.50 Intersected N. and S. line 14 links North of the corner to Sections 13, 14, 23 and 24, from which corner I run, West on a true line between sections 14 and 23,

Variation 12° 09' East,

40.25 I Drove Charred Stake Set post and raised Mound with bench and pits as per instructions for quarter Sec. Corner,

80.50 The corner to Sections, 14, 15, 22, 23, Land gently rolling, 1st rate Soil,

---

North between Sections, 14 and 15,

Variation 12° 30' East,

Township 12. N. Range 2. E. 6th Principal Meridian

32.00 Enter timber bearing East, and West,

40.00 I Drove Charred Stake Set post and raised Mound with bench and pits as per instructions for quarter Sec. Corner From which

An Elm 16 in diam bears N 20° 45' W 41 lks dist

A White Oak 36 in diam bears N 57° 15' E 42 lks dist

A white Oak 20 in diam bears S 33° 30' W 90 lks dist

40.82 A Spring branch 3 links wide runs West,

43.00 Leave timber bearing E, and, W.

80.00 I Drove Charred Stake Set post and raised Mound with bench and pits as per instructions for corner to Sections, 10, 11, 14, 15,

Land rolling, 1st rate Soil,

Timber White Oak,

East on a random line between Sections 11 and 14

Variation 12° 15' East,

Township 12 N. Range 2 E. 6th Principal Meridian

15.30	A ravine bears S. W.
40.00	Set a Stone for ~~quarter~~ temporary quarter Sec. corner
79.70	A ravine bears South,
80.10	Intersected N. and S. line 10. links South of the Corner to Sections, 11, 12, 13, 14, from which Corner I run, West on a true line between Sections, 11 and 14, Variation 12° 19' East,
40.05	Set Sand Stone 17 inches long 8 inches wide and 6 inches thick for quarter Sec. Corner,
80.10	The corner to Sections, 10, 11, 14, 15. Land rolling, 2d rate Soil,

North between sections, 10 and 11,
Variation 12° 30' East,

22.50	A ravine bears N. W.
40.00	Drove charred Stake set post and raised mound with kenek and pits

Township 12 N. Range 2 E. 6th Principal Meridian

	as per instructions for quarter Sec. Corner,
52.00	A ravine bears S. W.
80.00	Drove Charred Stake set post and raised mound with kenek and pits as per instructions for corner to Sections, 2, 3, 10, 11, Land gently rolling, 2d rate Soil,

East on a random line between Sections 2 and 11,
Variation 12° 15' East,

20.00	A ravine bears N. W.
40.00	Set a post for temporary quarter sec. cor,
80.00	Intersected N. and S. line 35 links South of the corner to Sections, 1, 2, 11, 12, from which corner I run, West on a true line between Sections 2 and 11, Variation 12° 30' East,
40.00	Drove charred Stake set post and

Township 12. N. Range 2. E. 6th Principal Meridian

raised mound with bench and pits as per instructions for quarter Sec. corner

80.00 The corner to Sections 2, 3, 10, 11,

Land gently rolling 2d rate Soil

North on a true line between Sections 2 and 3,

Variation 12° 00' East,

6.00 A ravine bears N. W.

22.00 A ravine bears S. W.

40.00 Drove Charred Stake Set post and raised Mound with bench and pits as per instructions for quarter Sections Corner,

53.80 A Ravine bears S. W.

79.10 Intersected 3d Standard parallel North 4 chs and 46 links West of the Corner to Sections 34 and 35, of Township 13 North Range 2. East At which intersection I drove

Township 12. N. Range 2. E. 6th Principal Meridian

Charred Stake Set post and raised Mound with bench and pits as per instructions for closing corner to Sections 2 and 3, of Township 12 North Range 2. East,

Land rolling, 1st rate Soil,

September 24th

North between Sections 33 and 34,

Variation 13° 00' East,

40.00 I Drove charred Stake Set post and raised Mound with bench and pits as per instructions for quarter Sec. corner,

80.00 I Drove charred Stake Set post and raised Mound with bench and pits as per instructions for corner to sections 27 28, 33, 34,

Land level, 1st rate Soil,

East on a random line between sections 27 and 34,

Variation 12° 15' East,

Township 12. N. Range 2. E. 6th Principal Meridian

27.80 A ravine bears S. E.

40.00 Set a post for temporary quarter Sec. corner

80.50 Intersected N. and S. line at the corner to Sections, 26, 27, 34 and 35, from which corner 9 run,

West on a true line between sections 27 and 34,

Variation 12° 15' East,

40.25 Drove charred stake set post and raised mound with bench and pits as per instructions for quarter Sec. corner

80.50 The corner to Sections, 27, 28, 33 and 34

Land gently rolling, 1st rate soil,

North between sections 27 and 28,

Variation 12° 30' East,

21.30 A ravine bears S. W.

40.00 Drove charred stake set post and raised mound with bench and pits as per instructions for quarter Sec. corner,

80.00 Drove charred stake set post and

Township 12. N. Range 2. E. 6th Principal Meridian

raised mound with bench and pits as per instructions for corner to sections, 21, 22, 27, 28,

Land gently rolling, 1st rate soil,

East on a random line between sections, 22 and 27,

Variation 12° 15' East,

30.50 A ravine bears S. E.

40.00 Set a post for temporary quarter Sec. cor.

79.50 East fork of Big Blue River 35 links wide runs, S. E.

80.20 Intersected N. and S. line 18 links North of the corner to Sections, 22, 23, 26 and 27, from which corner 9 run,

West on a true line between Sections 22 and 27,

Variation 12° 07' East,

40.10 Drove charred stake set post and raised mound with bench and pits as per instructions for quarter

Township 12 N. Range 2 E. 6th Principal Meridian

	Section Corner
80.20	The Corner to Sections, 21, 22, 27, 28,
	Land Mostly rolling, 1st rate Soil,
	North between Sections 21 and 22,
	Variation 12° 30' East,
40.00	Drove charred Stake set post and raised
	Mound with trench and pits as per
	instructions, for quarter Sec Corner,
59.50	A ravine bears N. E.
80.00	Drove charred Stake set post and raised
	Mound with trench and pits as per
	instructions for corner to Sections, 15, 16,
	21, 22,
	Land gently rolling, 1st rate Soil
	East on a random line between Sections,
	15 and 22,
	Variation 12° 15' East,
12.50	A ravine bears N. E.
40.00	Set a post for temporary quarter Sec Corner,

Township 12 N. Range 2 E. 6th Principal Meridian

51.00	Enter timber bearing N. W. and S. E.
52.00	East fork of Big Blue River 50 links wide runs S. E
54.00	Leave timber bearing N. W. and S. E.
80.00	Intersected N. and S. line at the corner to Sections, 14, 15, 22 and 23, from which Corner I run,
	West on a true line between Sections 15 and 22,
	Variation 12° 15' East,
40.00	Drove charred Stake set post and raised
	Mound with trench and pits as per
	instructions for quarter Sec Corner,
80.00	The corner to Sections, 15, 16, 21, 22,
	Land mostly level, 1st rate Soil,
	Timber ash Elm Cottonwood and Oak,
	North between Sections 15 and 16,
	Variation 12° 30' East,
34.60	A ravine bears, S. E.
40.00	Drove charred Stake set post and raised
	Mound with trench and pits as per

instructions for quarter Sec. Corner,

61.60 A ravine bears S. E.

80.00 Drove charred stake set post and raised mound with trench and pits as per instructions for Corner to Sections, 9, 10, 15, 16,

Land gently rolling, 1st rate Soil,

East on a random line between Sections 10 and 15

Variation 12° 00' East,

29.56 East fork of Big Blue River 35 lks wide runs South, East,

40.00 Set a post for temporary quarter Sec. Corner

80.30 Intersected N. and S. line at the Corner to Sections, 10, 11, 14, 15, from which Cor. I run West on a true line between Sections 10 and 15,

Variation 12° 00' East,

40.15 Drove charred stake set post and raised Mound with trench and pits as per instructions for quarter Sec. Corner,

80.30 The Corner to Sections, 9, 10, 15, 16,

Land mostly level, 1st rate Soil,

North between Sections, 9 and 10,

Variation 12° 15' East,

40.00 Drove charred stake set post and raised mound with trench and pits as per instructions for quarter Sec. Corner,

40.25 A Spring branch 4 links wide runs, S. E.

79.00 Enter timber bearing N. W. and, S. E.

79.25 East fork of Big Blue River 50 links wide runs, South, East,

80.00 Drove Charred Stake set post and raised mound with trench and pits as per instructions, for corner to Sections, 3, 4, 9, 10, from which

An Elm 30 in diam bears N 57° 00' E 23 lks distant,

An ash 16 in diam bears N 56° 00' W 39 lks distant,

An Elm 18 in diam bears S 61° 15' E 25 lks distant,

An ash 12 in diam bears S 34° E 75 lks distant,

Land rich land 1st rate Soil,

Timber Elm and Ash,

East on a random line between Sections 3 and 10,

Variation 12° 15' East,

3.00 East fork of Big Blue River 60 links wide runs, North, East,

9.00 Same River 50 lks wide runs, S. W.

38.00 Leave timber bearing N. E and S. W.

40.00 Set a post for temporary quarter Sec. cor.

42.00 A ravine bears S. W.

80.00 Intersected N. and S. line at the cor. to Sections, 2, 3, 10, 11, from which Cor. I run West on a true line between Sections 3 and 10,

Variation 12° 15' East,

40.00 Drove charred Stake set past and raised mound with trench and pits as per instructions for quarter Sec. Corner,

80.00 The Corner to Sections, 3, 4, 9, 10,

Land gently rolling, 1st rate Soil,

Timber ash Elm and White Oak.

North on a true line between Sections 3 and 4,

Variation 12° 0' East,

1.00 Leave timber bearing N. W. and S. E.

5.00 East fork of Big Blue river 50 links wide runs, S. W.

40.00 Drove charred Stake set past and raised mound with trench and pits as per instructions, for quarter Sec. Corner,

79.00 Intersected 3d Standard parallel North 3 Chains West of the Corner to Sections 33 and 34, of Township 13 North Range 1. East at which intersection I drove charred Stake set past and raised mound with trench and pits as per instructions for Closing Corner to Sections 3 and 4, of Township 12. North Range 1, East,

Land level good rich Soil,

September 25th

North between Sections 32 and 33,

Variation 12° 20' East,

39.00 A Creek 25 lks wide runs, S. E,

40.00 I Drove charred Stake Set post and raised Mound with bench and pits as per instructions for quarter Sec, Corner,

61.80 A Spring brook 4 lks wide runs, S. E.

80.00 I Drove Charred Stake Set post and raised Mound with bench and pits as per instructions for corner to Sections, 28, 29, 32, 33,

Land mostly level good rich Soil

East on a random line between Sections 28 and 33,

Variation 12° 15' East,

40.00 Set a post for temporary Quarter Sec, Cor.

45.50 A ravine bears S. E.

80.00 Intersected N. and S. line at the Cor. to Sections, 27, 28, 33 and 34, from which Corner I run,

West on a true line between Sections 28 and 33,

Variation 12° 15' East,

40.00 I Drove charred Stake Set post and raised Mound with bench and pits as per instructions, for quarter Sec, Corner,

80.00 The corner to Sections, 28, 29, 32, 33,

West half Mile rolling Soil good

East half Mile level good rich Soil,

North between Sections 28 and 29,

Variation 12° 30' East,

40.00 I Drove Charred Stake Set post and raised Mound with bench and pits as per instructions for quarter Sec, Corner,

42.60 A ravine bears S. E.

80.00 I Drove charred Stake Set post and raised Mound with bench and pits as per instructions for corner to Sections, 20, 21, 28, 29,

Land Mostly level, 1st rate Soil,

Township 12. N. Range 2. E. 6th Principal Meridian

East on a random line between Sections 21 and 28,
Variation 12° 15' East,

19.80 A ravine bears S. W.

40.00 Set a post for temporary quarter Sec. Cor.

53.90 A ravine bears South,

80.08 Intersected N. and S. line 32 links North of the Corner to Sections 21, 22, 27, 28, from which Corner I run,
West on a true line between Sections 21 and 28,
Variation 12° 01' East,

40.04 Drove charred Stake Set post and raised mound with bench and pits as per instructions for quarter Sec. Corner,

80.08 The corner to Sections, 20, 21, 28, 29,
Land mostly level, 1st rate Soil,

North between Sections 20 and 21,
Variation 12° 30' East,

40.00 Drove charred Stake Set post and raised mound with bench and pits as per instructions for quarter Sec. Corner

Township 12. N. Range 2. E. 6th Principal Meridian

50.50 A ravine bears S. E.

80.00 Drove charred Stake Set post and raised mound with bench and pits as per instructions for corner to Sections, 16, 17, 20, 21,
Land gently rolling, 1st rate Soil,

East on a random line between Sections 16 and 21,
Variation 12° 00' East,

40.00 Set a post for temporary quarter Sec. Cor.

69.00 A ravine bears S. E.

76.00 A ravine bears N. E.

80.00 Intersected N. and S. line 5 links North of the Corner to Sections 15, 16, 21 and 22, from which Corner I run,
West on a true line between sections 16 and 21,
Variation 11° 58' East,

40.00 Drove charred Stake Set post and raised mound with bench and pits as per

Township 12. N. Range 2. E. 6th Principal Meridian

	instructions for quarter Sec corner,
80.00	The corner to Sections, 16, 17, 20, 21,
	Land gently rolling 1st rate Soil,
	North between Sections 16 and 17,
	Variation 12° 30' East,
40.00	Drove charred Stake Set post and raised
	mound with bench and pits as per
	instructions for quarter Sec, corner
72.70	A ravine bears N. E.
80.00	Drove Charred Stake Set post and
	raised mound with bench and pits
	as per instructions for corner to Sections
	8, 9, 16, 17,
	Land mostly level 1st rate Soil,
	East on a random line between Sections 9 and 16,
	Variation 12° 00' East,
3.80	A ravine bears N. E.
40.00	Set a post for temporary quarter Sec, corner

Township 12. N. Range 2. E. 6th Principal Meridian

80.00	Intersected N. and S. line at the corner
	to Sections, 9, 10, 15, 16, from which
	Corner I run,
	West on a true line between Sections 9 and 16,
	Variation 12° 00' East,
40.00	Drove charred Stake Set post and raised
	mound with bench and pits as per
	instructions for quarter Sec, corner
80.00	The corner to Sections, 8, 9, 16, 17,
	Land gently rolling, good 2d rate,
	North between Sections 8 and 9,
	Variation 12° 15' East,
15.80	A ravine bears S. E.
40.00	Drove charred Stake Set post and
	raised mound with bench and pits
	as per instructions for quarter Sec, corner
76.50	A ravine bears S. E.
80.00	Drove charred Stake Set post and
	raised mound with bench and

Township 12. N. Range 2. E. 6th Principal Meridian

	pits as per instructions for corner to Sections, 4, 5, 8, 9,
	Land gently rolling, 1st rate soil,
	East on a random line between Sections, 4 and 9,
	Variation 12° 00' East,
40.00	Set a post for temporary quarter Sec. Cor.
77.00	East fork of Big Blue River 60 links wide runs, S.E.
77.70	Enter timber bearing N. W. and S. E.
79.75	Intersected N. and S. line 10 links North of the corner to Sections, 3, 4, 9, 10, from which corner I run,
	West on a true line between Sections 4 and 9,
	Variation 11° 36' East,
39.87	I drove charred stake set post and raised mound with bench and pits as per instructions for quarter

Township 12. N. Range 2. E. 6th Principal Meridian

	Section Corner,
79.75	The corner to Sections, 4, 5, 8, 9,
	Land gently rolling 1st rate soil,
	Timber oak elm and ash,
	North on a true line between Sections 4 and 5,
	Variation 11° 30' East,
31.70	A ravine bears S. E.
40.00	I drove charred stake set post and raised mound with bench and pits as per instructions for quarter sec. corner,
66.80	A ravine bears, N. E,
78.40	Intersected 3d Standard parallel North, 3 Chs, West of the corner to Sections 32 and 33, of Township 13, North Range 2. E, at which intersection I drove charred stake set post and raised mound with bench and pits as per instructions for Closing Corner to Sections 4 and 5, of Township 12 North Range 2 East,

Township 12. N. Range 2. E. 6th Principal Meridian

Sand gently rolling 1st rate Soil,
September 27th

North between Sections 31 and 32,
Variation 12° 30' East,

26.00 A Creek 40 links wide runs South East,
40.00 Drove charred Stake set post and raised Mound with bench and pits as per instructions for quarter Sec. Corner,
80.00 Drove charred Stake set post and raised Mound with bench and pits as per instructions for corner to Sections, 29, 30, 31, 32,
Sand rolling 1st rate Soil,

East on a random line between Sections 29 and 32,
Variation 12° 15' East,

3.00 A ravine bears S. W.
40.00 Set a post for temporary quarter Sec. Corner

Township 12. N. Range 2. E. 6th Principal Meridian

52.10 A ravine bears N. E.
65.00 A ravine bears S. E.
80.00 Intersected N. and S. line at the corner to Sections, 28, 29, 32 and 33, from which Corner Iron,
West on a true line between Sections 29 and 32,
Variation 12° 15' East,
40.00 Drove charred Stake set post and raised Mound with bench and pits as per instructions for quarter Sec. Corner
80.00 The corner to Sections, 29, 30, 31, 32,
Sand gently rolling, 1st rate Soil,

West on a random line between Sections 30 and 31,
Variation 12° 15' East,

2.20 A ravine bears S. W.
29.50 A ravine bears S. E.
40.00 Set a post for temporary quarter Sec. Corner
78.00 Intersected the West Boundary of the

Township 12. N. Range 2. E. 6th Principal Meridian

	Township 70 links South of the Corner to Sections 30 and 31, from which Corner I run
	East on a true line between Sections 30 and 31,
	Variation 11° 45' East,
38.00	A stone charred Stake set past and raised mound with bench and pits as per instructions for quarter Sec. Corner,
78.00	The corner to Sections, 29, 30, 31, 32,
	Land gently rolling, 1st rate Soil,
	North between Sections 29 and 30,
	Variation 12° 30' East,
7.30	A ravine bears S. E.
40.00	A stone charred Stake set past and raised mound with bench and pits as per instructions for quarter Sec. Corner
79.90	A ravine bears N. E
80.00	A stone charred Stake set past and raised

Township 12 N. Range 2 E 6th Principal Meridian

	mound with bench and pits as per instructions for Corner to Sections, 19 20, 29, 30,
	Land gently rolling, 1st rate Soil,
	East on a random line between Sections, 20 and 29,
	Variation 12° 15' East,
2.10	A ravine bears N. E.
26.00	A ravine bears S.
40.00	Set a post for temporary quarter Sec. Corner,
79.70	Intersected N. and S. line 6 lks North of the Corner to Sections, 20, 21, 28 and 29, from which Corner I run
	West on a true line between Sections, 20 and 29,
	Variation 12° 12' East,
39.85	A stone charred Stake set past and raised mound with bench and pits as per instructions for quarter Sec. Corner
79.70	The corner to Sections, 19, 20, 29, 30,

Township 12. N. Range 2. E 6th Principal Meridian

Sand gently rolling, 2d rate Soil,

West on a random line between sections, 19 and 30,
Variation 11° 45' East,

2.00 A ravine bears S. E.

10.00 A ravine bears, N.

40.00 Set a post for temporary quarter Sec. Corner,

78.00 Intersected the West Boundary of the Township 18 links South of the Corner to Sections, 19 and 30, from which Corner I run East on a true line between Sections 19 and 30,
Variation 11° 37' East,

38.00 Drove charred Stake Set post and raised mound with bench and pits as per instructions for quarter Section Corner,

78.00 The Corner to Sections, 19, 20, 29, 30,
Sand gently rolling, 1st rate Soil,

North between Sections, 19 and 20,
Variation 12° 30' East,

Township 12. N. Range 2. E 6th Principal Meridian

40.00 Drove charred Stake Set post and raised mound with bench and pits as per instructions, for quarter Sec. Corner,

80.00 Drove charred Stake Set post and raised mound with bench and pits as per instructions for Corner to Sections, 17, 18, 19, 20,
Sand gently rolling, 1st rate Soil,

East on a random line between Sections, 17 and 20,
Variation 12° 15' East,

16.50 A ravine bears, S. E.

40.00 Set a post for temporary quarter Sec Corner

79.70 Intersected N. and S. line 20 lks North of the Corner to Sections, 16, 17, 20, 21, from which Corner I run,
West on a true line between Sections 17 and 20,
Variation 12° 06' East,

39.85 Drove charred Stake Set post and raised

Township 12. N. Range 2. E. 6th Principal Meridian

Mound with trench and pits as per instructions for quarter Sec. Corner,

79.70 The Corner to Sections, 17, 18, 19, 20,

Land Mostly level, 1st rate Soil,

West on a random line between Sections 18 and 19,

Variation 11° 45' East,

15.00 A ravine bears S.W.

40.00 Set a post for temporary quarter Sec. Corner

77.00 Intersected the West Boundary of the Township 50 lks South of the Corner to Sections 18 and 19, from which Corner I run,

East on a true line between Sections 18 and 19,

Variation 11° 24' East,

37.00 Drove charred Stake Set post and raised Mound with trench and pits as per instructions for quarter Sec. corner

77.00 The corner to Sections, 17, 18, 19, 20,

Lands Mostly level, 1st rate Soil,

Township 12. N. Range 2. E. 6th Principal Meridian

North between Sections 17 and 18,

Variation 12° 30' East,

40.00 Drove charred Stake Set post and raised Mound with trench and pits as per instructions for quarter Sec. Corner,

80.00 Drove charred Stake Set post and raised Mound with trench and pits as per instructions for corner to Sections, 7, 8, 17, 18,

Land level, 1st rate Soil,

East on a random line between Sections 8 and 17,

Variation 12° 00' East,

37.50 A ravine bears N. E.

40.00 Set a post for temporary quarter Sec. Cor,

58.50 A ravine bears North,

79.70 Intersected N. and S. line at the Corner to Sections, 8, 9, 16, 17, from which Corner I run,

West on a true line between Sections 8 and 17,

Township 12 N. Range 2. E. 6th P. Principal Meridian

Variation 12° 00' East,

39.85 I Drove charred stake set post and raised Mound with bench and pits as per instructions for quarter Sec. corner,

79.70 The corner to Sections, 7, 8, 17, 18,
Land gently rolling 1st rate Soil,

West on a random line between Sections 7 and 18,

Variation 11° 00' East,

40.00 Set a post for temporary quarter Sec. Cor,

76.15 Intersected the West Boundary of the Township at the post corner to Sections, 7 and 18; from which corner I run, East on a true line between Sections 7 and 18,

Variation 11° 00' East,

36.15 I Drove charred stake, set post and raised Mound with bench and pits as per instructions for quarter Sec. corner

Township 12 N. Range 2. E. 6th P. Principal Meridian

76.15 The corner to Sections, 7, 8, 17, 18,
Land level, 1st rate Soil,

North between Sections 7 and 8,

Variation 12° 30' East,

40.00 I Drove charred stake set post and raised Mound with bench and pits as per instructions for quarter Sec. corner,

50.00 A ravine bears N. E.

80.00 I Drove charred stake set post and raised Mound with bench and pits as per instructions for corner to Sections, 5, 6, 7, 8,
Land gently rolling, 1st rate Soil,

East on a random line between Sections 5 and 8,

Variation 12° 00' East

24.00 A ravine bears S. E.

40.00 Set a post for temporary quarter Sec. corner

75.00 A ravine bears S. E.

Township 12. N. Range 2 E 6th Principal Meridian

79.90 Intersected N. and S. line at the Corner to Sections, 4, 5, 8, 9. from which Cor I run West on a true line between Sections 5 and 8,

Variation 12° 00' East,

39.95 Drove charred Stake Set post and raised Mound with bench and pits as per instructions for quarter Sec Corner,

79.90 The Corner to Sections, 5, 6, 7, 8,

Land gently rolling, 1st rate, Soil,

West on a random line between Sections 6 and 7,

Variation 11° 00' East,

5.30 A ravine bears, S.

26.50 A ravine bears S. E.

40.00 Set a post for temporary quarter Sec corner

76.50 Intersected the West Boundary of the Township at the post Corner to Sections 6 and 7, from which Corner I run East on a true line between Sections

Township 12. N. Range 2. E. 6th Principal Meridian

6 and 7.

Variation 11° 00' East,

36.50 Drove charred Stake Set post and raised Mound with bench and pits as per instructions for quarter Sec corner,

76.50 The Corner to Sections, 5, 6, 7, 8,

Land gently rolling, 1st rate Soil,

North on a true line between Sections 5 and 6

Variation 11° 00' East,

40.00 Drove charred Stake Set post and raised Mound with bench and pits as per instructions for quarter Sec Corner,

78.81 Intersected 3d Standard parallel North 5 Chs and 20 lks West of the Corner to Sections 31 and 32 of Town=ship 13 N. Range 2. E. at which intersecti=on I drove charred stake Set post and raised Mound with bench and pits as per instructions for Closing Corner

Township 12 N. Range 2. E. 6th Principal Meridian

to Sections 5 and 6, of Township 12, N.
Range 2. East
Land level, 1st rate Soil
September 28th "

General Description

The quality of the land in this Township is considerably above the common average.
There is a verry fair proportion of rich bottom land situated on both sides of the East fork of Big Blue River and not subject to inundation.
The uplands are generally rolling good 1st and 2d rate land and well adapted for cultivation.
The timber along the river consists of White Oak, Elm and ash, Water good
No Stone in this Township.

List of Names.

A list of the names of the individuals employed to assist in running, measuring or marking the lines and corners described in the foregoing field notes of Township number Twelve North of the base line of Range number Two East of the Sixth Principal Meridian, showing the respective capacities in which they acted:

Geo. D. Hand. Flagman
Jas. E. Bowles. Chainman
James Gibson. Chainman
George Bantz. Axeman
Patrick Megovern. Axeman

General Land Office • Original Field Notes

Book Number

39

The images in this file are photographs of the notes of the original surveys of the State of Nebraska on file in the Office of the Nebraska State Surveyor located in Lincoln, Nebraska.

The original surveys in Nebraska began in the mid 1850's and were completed in the mid 1880's. The Nebraska office of the Surveyor General was closed June 30, 1886.