General Land Office • Original Field Notes

Book Number

41

The images in this file are photographs of the notes of the original surveys of the State of Nebraska on file in the Office of the Nebraska State Surveyor located in Lincoln, Nebraska.

The original surveys in Nebraska began in the mid 1850's and were completed in the mid 1880's. The Nebraska office of the Surveyor General was closed June 30, 1886.

1

Vol 5 R 2 E

a

Field Notes of the Subdivision lines in Township No 17 North Range No 2 East of the 6th Principal Meridian in the Territory of Nebraska

Surveyed by David D. Fleming Deputy Surveyor

Under his contract bearing date the 12th of July A.D. 1858.

Commenced September 25th 1858
Finished October 1st 1858

Efd

Meanders Correct
No 1, Exr,
Compared by Troy & Hampton

b

A List of Names

Austin L. Brown	Chainman
Jas Baldwin	Chainman
Alex. Cochran	Flagman
A. M. Morgan	Axeman
Wesley Clayton	Compassman

C

Township 17 N Range 2 E 6th P. M.



b

a

Field notes of the Subdivision lines in Township 17 N. Range 2 E. of the 6th Principal Meridian

To determine the proper adjustment of my compass for subdividing this Township. I commence at the corner to Townships 16 and 17 N. R 2 and 3 E., and run North on a blank line along the East Boundary of Section 36

Variation 12° 30' East.

40.05 To a point 14 links East of the quarter Section corner.

80.25 To a point 27 links East of the corner to Sections 25 and 36

To retrace this line or run parallel thereto my compass must be adjusted to a variation of 12° 41' East.

Subdivision commenced September 25th 1858

Township 17 N. Range 2 E.

chains From the corner to Sections 1. 2, 35 and 36 on the South Boundary of the Township, I run
North between Sections 35 and 36
Variation 12° 41' East.

40.00 Set post for quarter Section corner, raise Mound with trench as per instructions

80.00 Set a post in Mound with trench as per instructions for corner to Sections 25, 24, 35 and 36.
Land level; Soil Sandy, 2d rate.

East on a random line between Sections 25 and 36
Variation 13° 00' East.

40.00 Set a post for temporary quarter Section corner.

80.00 Intersect the East Boundary 22 links

6th Principal Meridian.

chains South of the corner to Sections 25 & 36, from which corner, I run
West on a true line between Sections 25 and 36
Variation 18° 0 9' East.

40.00 Set a post for quarter Section corner, raise Mound with trench as per instructions.

80.00 The corner to Sections 25, 26, 35 & 36
Land level, Soil 2d rate

North between Sections 25 and 26
Variation 13° 15' East.

06.00 To the road from Omaha to Fort Kearney, bears S.W & N.E.

40.00 Set a post for quarter Section corner, raise Mound with trench as per instructions.

80.00 Set a post in mound with trench

Township 17 N. Range 2. E.

chains as per instructions for corner to Section 23, 24, 25 and 26.
Land level; Soil 2d rate.

East on a random line between Section 24 and 25
Variation 18° 00' East.

40.00 Set a post for temporary quarter Section corner.

79.80 Intersect the East Boundary 16 links North of the corner to Section 24 & 25, from which corner, I run West, on a true line between Section 24 and 25
Variation 17° 58' East.

39.90 Set a post for quarter Section corner raise mound with trench as per instruction.

79.80 The corner to Sections 23, 24, 25 & 26.
Land level; Soil 2d rate.

6th Principal Meridian.

chains North between Sections 23 & 24
Variation 18° 20' East

40.00 Set a post for quarter Section corner, raise mound with trench as per instruction.

80.00 Set a post in mound with trench as per instructions for corner to Sections 13, 14, 23 and 24
Land level; Soil 2d rate

East on a random line between Sections 13 and 24
Variation 18° 00' East.

40.00 Set a post for temporary quarter Section corner.

80.18 Intersect the East Boundary 40 links North of the corner to Sections 13 and 24, from which corner I run West on a true line between

Township 17 N. Range 2 E.

Sections 13 and 24.

Variation 12° 48' East.

40.09 Set a post for quarter Section corner, raise mound with trench as per instructions.

80.18 The corner to Sections 13.14.23 & 24. Land level; Soil 2d rate

North between Sections 13 and 14

Variation 13° 05' East.

40.00 Set a post for quarter Section corner, raise mound with trench as per instruction.

80.50 ~~Intersect the East Boundary~~

80.00 Set a post in mound with trench as per instructions for corner to Sections 11.12.13 and 14.

Land level; Soil 2d rate

6th Principal Meridian

East on a random line between Sections 12 and 13

Variation 12° 48' East.

40.00 Set a post for temporary quarter Section corner.

80.80 Intersect the East Boundary 40 links North of the corner to Secs. 12 and 13 from which corner I run West on a true line between Section 12 and 13

Variation 12° 28' East.

40.25 Set a post for quarter Section corner, raise mound with trench as per instruction.

80.50 The corner to Sections 11.12.13 & 14 Land level; Soil 1st rate.

North between Sections 11 and 12

Variation 12° 45' East.

40.00 Set a post for quarter Section

Township 17 N. Range 2 E.

corner, raise mound with trench
as per instructions.
70.00 To foot of Bluffs
80.00 Set a post in mound with trench
as per instructions for corner to
Sections 1.2.11 and 12.
Land broken; Soil 3d rate.

East on a random line between Sections
1 and 12
Variation 12° 30' East.
25.00 A Ravine makes S. E.
40.00 Set a post for temporary quarter
Section corner.
60.00 A Ravine makes S. E.
80.12 Intersect the East Boundary
6 links South of the corner to Section
1 and 12, from which corner I run
West, on a true line between
Sections 1 and 12

6th Principal Meridian
Variation 12° 38 East.
40.06 Set a post for quarter Section
corner, raise Mound with trench
as per instruction.
80.12 The corner to Sections 1.2, 11 & 12.
Land broken; Soil 3d rate.

North on a random line between
Section 1 and 2
Variation 12° 48' East.
40.00 Set a post for temporary quarter
Section corner.
79.41 Intersect the North Boundary
5 links East of the corner to
Sections 1 and 2, from which
corner, I run
South on a true line be-
tween Sections 1 and 2
Variation 12° 47' East.
39.41 Set a post for quarter Section

Township 17 N. Range 2. E.,

Chains Corner, raise mound with trench as per instruction.

79.41 The corner to Sections 1.2.11 & 12

Land gulling; Soil 3d rate

Sept. 25th 1858.

North between Sections 34 and 35

Variation 13°20' East.

40.00 Set a post for quarter Section corner, raise mound with trench as per instructions

66.50 To the road from Omaha to Fort Kearney, bears S.W. & N.E.

80.00 Set a post in mound with trench as per instructions for corner to Secs. 26.27, 34 and 35.

Land level; Soil 2d rate

East on a random line between Sections 26 and 35

Variation 13°00' East.

40.00 Set a post for Temporary quarter

6th Principal Meridian

Chains Section corner

67.00 The Omaha & Fort Kearney road bears S.W. & N.E.

79.90 Intersect the N. & S. line 70 links South of the corner to Section 25.26, 35 and 36, from which corner I run West on a true line between Sections 26 and 35

Variation 13°30' East.

39.95 Set a post for quarter Section corner, raise mound with trench as per instructions.

79.90 The corner to Sections 26.27, 34 and 35

Land level; Soil 2d rate.

North between Sections 26 and 27

Variation 13°20' East.

40.00 Set a post for quarter Section corner, raise mound with trench as per

Township 17 N. Range 2. E.

chains instructions

80.00 Set a post in mound with trench as per instructions for corner to Sections 22, 23, 26 and 27.
The S.W quarter of Sec. 26 is settled by Joseph Skinner.
Land level; soil 1st rate.

East on a random line between Sections 23 and 26.
Variation 13° 30' East.

40.00 Set a post for temporary Quarter Section corner.

80.27 Intersect the N & S line 50 links North of the corner to Sections 23, 24, 25 and 26, from which corner, I run West, on a true line between Section 23 and 26
Variation 13° 09' East.

40.14 Set a post for quarter Section corner, raise mound with trench as per instruction.

6th Principal Meridian

chains

80.27 The corner to Sections 22, 23, 26 and 27
Land level; soil 2d rate.

North between Sections 22 and 23
Variation 13° 20' East.

40.00 Set a post for quarter Section corner, raise mound with trench as per instructions.

80.00 Set a post in mound with trench as per instructions for corner to Sections 14, 15, 22 and 23.
Land level; soil 2d rate.

East on a random line between Sections 14 and 23
Variation 13° 00' East.

40.00 Set a post for temporary quarter Section corner.

Township 17 N. Range 2 E.

chains

80.29 Intersect the N. & S. line 6 links North of the corner to Sections 13, 14, 23 and 24 from which corner, I run West, on a true line between Sections 14 and 23

Variation 12° 57' East.

40.14 Set a post for quarter Section corner, raise mound with trench as per instructions.

80.29 The corner to Section 14, 15, 22 & 23

Land level; Soil 2d rate

North between Section 14 and 15

Variation 13° 00' East.

40.00 Set a post for quarter Section corner, raise mound with trench as per instructions.

80.00 Set a post in mound with trench as per instructions for corner to Sections 10, 11 14 and 15

6th Principal Meridian

Land level; Soil 2d rate

East on a random line between Sections 11 and 14.

Variation 13° 00' East.

40.00 Set a post for temporary quarter Sec. corner.

80.24 Intersect the N. & S. line 5 links North of the corner to Sections 11, 12, 13 and 14. from which corner, I run West on a true line between Sections 11 and 14.

Variation 12° 58' East.

40.12 Set a post for quarter Section corner, raise mound with trench as per instructions.

80.24 The corner to Sections 10, 11, 14 & 15.

Land level, Soil 2d rate.

Township 17 N. Range 2 E.

North between Sections 10 and 11
Variation 12°45' East

40.00 Set a post for quarter Section corner, raise mound with trench as per instructions

65.00 Foot of Bluff

80.00 Set a post in mound with trench as per instruction for corner to Sections 2, 3, 10 and 11
Land broken; soil 3rd rate

East on a random line between Sections 2 and 11
Variation 13°00' East

40.00 Set a post for temporary quarter Section corner.

80.15 Intersect the N. & S. line 6 link North of the corner to Sections 1, 2, 11 & 12, from which corner I run
West, on a true line between Sections

6th Principal Meridian

Chains 2 and 11
Variation 12°57' East.

40.08 Set a post for quarter Section corner, raise mound with trench as per instructions.

80.15 The corner to Sections 2, 3, 10 & 11.
Land rolling; Soil 2nd rate.

North on a random line between Sections 2 and 3
Variation 12°45' East.

10.00 Top of Bluff

40.00 Set a post for temporary quarter Section corner.

79.55 Intersect the North Boundary of Township 12 links East of the corner to Sections 2 and 3, from which corner I run
South on a true line between Section 2 and 3

Township 17 N. Range 2. E.

Chains Variation 12°30' East.

39.55 Set a post for quarter Section corner, raise mound with trench as per instruction.

79.55 The corner to Section 2, 3, 10 and 11 Land rolling; Soil 2d rate.
Sept. 26th 1858.

X The corner to Sections 33 and 34 is on an Island in Platte River North between Sections 33 and 34

Variation 13° 20' East.

12.53 To North bank of Island, set a post for meander corner and build mound.

19.03 To a point on Sand bank

To ascertain the distance on line to the left bank of the river, I send my flagman across the Slough, who sets the flag on the North and left bank of the river and in the line between Section 33 and 34, I run West.

6th Principal Meridian

Chains 6.50 to a point from which the flag bears N 28 1/2 E. which give 11.97 to a point on Sand bank 2.50 South of meander corner add 2.50 to 11.97 and there for the distance 14.47 chains

to which add 19.03 chains, make

33.50 To bank of river Set a post and build mound on said bank as per instruction for corner to fractional Section 33 and 34.

37.00 The Omaha & Fort Kearny road bears E & W.

38.50 Enter Spaulding's corn field

40.00 Set a post for quarter Section corner and build mound with trench as per instructions; 2 chains West of Spaulding's house.

50.00 Leave corn field

80.00 Set a post in mound with trench as per instruction for corner to Sections 27, 28, 33 and 34.
Land level; Soil 2d rate.

Township 17 N. Range 2 E.

chains East on a random line between Sections 27 and 34.
Variation 13° 30' East.

40.00 Set a post for temporary quarter Section corner.

79.52 Intersect the N. & S. line 3 link South of the corner to Section 26, 27, 34 & 35, from which corner I run West, on a true line between Section 27 and 34
Variation 13° 31' East.

39.76 Set a post for quarter Section corner, raise Mound with trench as per instruction

79.52 The corner to Section 27, 28, 33 & 34.
Land level; Soil 2d rate.

North between Sections 27 and 28
Variation 13° 30' East

40.00 Set a post for quarter Section corner

6th Principal Meridian

chains raise Mound with trench as per instruction.

80.00 Set a post in Mound with trench as per instructions for corner to Sections 21, 22, 27 and 28.
Land level, Soil 2d rate.

East on a random line between Sections 22 and 27
Variation 13° 30' East.

40.00 Set a post for temporary quarter Section corner.

79.45 Intersect the N & S. line 30 link North of the corner to Section 22, 23, 26 and 27, from which corner I run West, on a true line between Sections 22 and 27
Variation 13° 17' East.

39.72 Set a post for quarter Section corner, raise Mound with trench as per

Township 17 N. Range 2 E.

Chains instruction.

79.45 The corner to Sections 21, 22, 27 & 28
Land level, Soil 2d rate

North between Sections 21 & 22
Variation 13° 30' East.

40.00 Set a post for quarter Section corner, raise mound with trench as per instructions.

80.00 Set a post in mound with trench as per instruction for corner to Sections 15, 16, 21 and 22.
Land level; Soil 2d rate.

East on a random line between Sections 15 and 22
Variation 13° 15' East.

40.00 Set a post for temporary quarter Section corner.

79.90 Intersect the N & S. line 7 links North

6th Principal Meridian

Chains of the corner to Section 14, 15, 22 & 23.
from which corner, I run
West, on a true line between Sections 15 and 22
Variation 18° 12' East.

39.95 Set a post for quarter Section corner, raise mound with trench as per instruction.

79.90 The corner to Sections 15, 16, 21 & 22.
Land level; Soil 2d rate.

North between Sections 15 and 16
Variation 18° 15' East.

40.00 Set a post for quarter Section corner, raise mound with trench as per instructions.

80.00 Set a post in mound with trench as per instruction for corner to Section 9, 10, 15 and 16.
Land level; Soil 2d rate.

Township 17 N. Range 2 E.

Chains East on a random line between Sections 10 and 15
Variation 13° 15' East.

40.00 Set a post for temporary quarter Section corner.

88.00 Intersect the N. & S. line 7 links North of the corner to Sections 10.11.14 & 15, from which corner I run West on a true line between Sections 10 and 15
Variation 13° 12' East.

40.00 Set a post for quarter Section corner raise mound with trench as per instructions.

80.00 The corner to Sections 9.10.15 and 16
Land level, Soil 2d rate.

North between Sections 9 and 10
Variation 12° 45' East

35.00 To foot of Bluffs

6th Principal Meridian

Chains

40.00 Set a post for quarter Section corner, raise mound with trench as per instructions.

70.00 To top of Bluffs

80.00 Set a post in mound with trench as per instructions for corner to Sections 3.4.9 and 10.
Land broken, Soil 3d rate.

East on a random line between Sections 3 and 10.
Variation 13° 15' East.

40.00 Set a post for temporary quarter Section corner.

80.16 Intersect the N. & S. line 25 links North of the corner to Sections 2.3.10 and 11, from which corner I run West, on a true line between Sections 3 and 10

Township 17 N. Range 2 E.

Chain Variation 13°04' East.

40.08 Set a post for quarter Section corner raise mound with trench as per instructions.

80.16 The corner to Sections 3.4.9 & 10 Land rolling; Soil 3d rate

---

North on a random line between Sections 3 and 4

Variation 12°45' East.

40.00 Set a post for temporary quarter Section corner.

79.60 Intersect the North Boundary 4 links East of the corner to Sections 3 & 4, from which corner I run South on a true line between Sections 3 and 4

Variation 12°47' East.

84.60 Set a post for quarter Sec. corner, raise mound with trench as per instructions.

6th Principal Meridian

Chains

79.60 The corner to Sections 3.4.9 & 10 Land rolling; Soil 3d rate Sept. 27th 1858.

The corner to Sections 32 and 33 on the 4th Standard Parallel being in the Platte River. I commence at the corner to Sections 27.28.33 and 34, and run

West, on a true line between Section 28 and 33

Variation 13°30' East.

40.00 Set a post for quarter Section corner, build mound with trench as per instructions

80.00 Set a post in mound with trench as per instruction for corner to Sections 28, 29, 32 and 33 Land level; Soil 2d rate.

Township 17 N. Range 2 E.

chains From the corner to Sections 28, 29, 32 and 33 I run
South between Sections 32 and 33
Variation 13° 20' East.

33.50 The Omaha and Fort Kearney road bears E & W.

34.50 A Creek 80 links wide runs S. E.

40.00 Set a post for quarter Section corner raise mound with trench as per instructions.

56.80 To the left bank of Platte River at which point I set a post and build mound for corner to fractional Sections 32 & 33
Land level; Soil 2d rate.

North between Sections 28 and 29.
Variation 13° 30' East.

40.00 Set a post for quarter Section corner, raise mound with trench as per instructions.

6th Principal Meridian

chains

80.00 Set a post in mound with trench as per instructions for corner to Sections 20, 21, 28 and 29
Land level; Soil 2d rate

East on a random line between Sections 21 and 28
Variation 13° 30' East.

40.00 Set a post for temporary quarter Section corner.

80.04 Intersect the N. & S. line 40 links North of the corner to Section 21, 22, 27 and 28, from which corner, I run
West on a true line between Sections 21 and 28
Variation 13° 13' East.

40.02 Set a post for quarter Section corner, raise mound with trench

Township 17 N. Range 2 E.

Chain as per instructions.

80.04 The corner to Section 20, 21, 28 & 29
Land level; Soil 2d rate.

North between Section 20 and 21,
Variation 13°30' East.

40.00 Set a post for quarter Section corner
raise mound with trench as per instruction

80.00 Set a post in mound with trench as per instruction for corner to Section 16, 17, 20 and 21.
Land level; soil 2d rate.

East on a random line between Section 16 and 21.
Variation 13°30' East.

40.00 Set a post for temporary quarter Section corner.

79.90 Intersect the N. & S. line 45 links North of the corner to Sections 15, 16

6th Principal Meridian

Chains 21 and 22, from which corner I run West, on a true line between Sections 16 and 21
Variation 13°11' East.

39.95 Set a post for quarter Section Corner, raise mound with trench as per instruction.

79.90 The corner to Section 16, 17, 20 & 21.
Land level; Soil 2d rate

North between Section 16 and 17
Variation 13°15' East.

40.00 Set a post for quarter Section corner, raise mound with trench as per instruction.

80.00 Set a post in mound with trench as per instructions, for corner to Sections 8, 9, 16 and 17.
Land level; Soil 2d rate.

Township 17 N. Range 2 E.

chain East on a random line between
Sections 9 and 16
Variation 13°00' East.
40.00 Set a post for temporary quarter
Section corner.
80.03 Intersect the N and S. line 7 link
North of the corner to Sections
9, 10, 15 and 16. from which corner I run
West, on a true line between Sections
9 and 16
Variation 12°57' East.
40.02 Set a post for quarter Section corner,
raise mound with trench as per
instructions.
80.03 The corner to Sections 8, 9, 16 & 17.
Land level; Soil 2d rate.

North between Sections 8 and 9
Variation 12°45' East.
10.00 To foot of Bluffs.

6th Principal Meridian

chains
40.00 Set a post for quarter Section corner
raise mound with trench as per
instructions.
45.00 Top of Bluffs.
80.00 Set a post for corner to Sections
4, 5, 8 and 9, raise mound with
trench as per instructions.
Land broken; Soil 3d rate.

East on a random line between
Sections 4 and 9.
Variation 13°00' East.
40.00 Set a post for temporary quarter
Section corner.
80.06 Intersect the N & S. line 2 links
North of the corner to Sections
3, 4, 9 and 10, from which corner I run
West, on a true line between Sections
4 and 9.
Variation 12°59' East.

Township 17 N. Range 2 E.,

Chains

40.03 Set a post for quarter Section corner, raise mound with trench as per instructions.

80.06 The corner to Sections 4, 5, 8 and 9. Land rolling; Soil 3d rate.

North on a random line between Sections 4 and 5

Variation 12° 45' East.

40.00 Set a post for temporary quarter Section corner.

79.90 Intersect the North Boundary 12 links West of the corner to Section 4 & 5, from which corner, I run South on a true line between Sections 4 and 5

Variation 12° 40' East

39.90 Set a post for quarter Section corner raise mound with trench as per

6th Principal Meridian

Chains instructions.

79.90 The corner to Sections 4, 5, 8 and 9. Land rolling; Soil 3d rate. Sept. 28th 1858

North between Sections 31 and 32

Variation 13° 15' East.

40.00 Set a post for quarter Section corner, raise mound with trench as per instruction

48.00 The Omaha & Fort Kearney road bears E & W.

50.50 Enter corn-field

80.00 Set a post in mound with trench as per instruction for corner to Sections 29, 30, 31 and 32. Land level; Soil 2d rate.

East on a random line between Sections 29 and 32

Township 17 N. Range 2 E.
Variation 13°30' East.

5.00 Leave corn-field
40.00 Set a post for temporary quarter Section corner.
80.50 Intersect the N & S. line 70 links North of the corner to Sections 28, 29, 32 & 33, from which corner I run
West, on a true line between Sections 29 and 32
Variation 13°00' East.
46.25 Set a post for quarter Section corner, raise mound with trench as per instructions.
80.50 The corner to Sections 29, 30, 31 & 32.
Land level; Soil 2d rate.

West on a random line between Sections 30 and 31
Variation 18.00° East.
2.00 Leave corn field

6th Principal Meridian

chains
40.00 Set a post for temporary quarter Section corner.
79.50 Intersect the West Boundary 45 links South of the corner to Sections 30 & 31, from which corner, I run
East on a true line between Sections 30 and 31
Variation 12°41' East.
39.50 Set a post for quarter Section corner, raise mound with trench as per instructions.
79.50 The corner to Section 29, 30 31 and 32
Land level; Soil 2d rate

North between Sections 29 and 30
Variation 13°15' East.
8.00 Leave corn-field.
40.00 Set a post for quarter Section corner.

Township 17 N. Range 2 E.

chains raise mound, with trench as per instructions.

80.00 Set a post in mound with trench as per instructions for corner to Sections 19, 20, 29 and 30.
Land level; Soil 2d rate.

East on a random line between Sections 20 and 29
Variation 13° 00' East.

40.00 Set a post for temporary quarter Section corner.

80.25 Intersect the N. & S. line 12 links North of the corner to Sections 20, 21, 28 & 29, from which corner I run
West on a true line between Sections 20 and 29
Variation 12° 55' East.

40.12 Set a post for quarter Section corner, raise mound with trench as per instructions

6th Principal Meridian

chains

80.25 The corner to Sections 19, 20, 29 & 30.
Land level; Soil 2d rate

West on a random line between Section 19 & 30
Variation 12° 40' East.

40.00 Set a post for temporary quarter Section corner.

79.95 Intersect the West Boundary 10 links South of the corner to Section 19 and 30, from which corner, I run East on a true line between Sections 19 and 30
Variation 12° 36' East.

39.95 Set a post for quarter Section corner, raise mound with trench as per instructions.

79.95 The corner to Sections 19, 20, 29 & 30
Land level; Soil 2d rate.

Township 17 N. Range 9. E.,

Chains North between Section 19 and 20
Variation 13° 15' East.

40.00 Set a post for quarter Section corner raise mound with trench as per instructions.

80.00 Set a post in mound with trench as per instructions for corner to Sections 17, 18, 19 and 20
Land level; Soil 2d rate.

East on a random line between Section 17 and 20
Variation 13° 00' East.

40.00 Set a post for temporary quarter Section corner.

79.90 Intersect the N. & S. line 25 links North of the corner to Sections 16, 17, 20 & 21. from which corner I run West, on a true line between Section 17 and 20

6th Principal Meridian

Chains Variation 12° 49' East.

39.95 Set a post for quarter Section corner, raise mound with trench as per instructions.

79.90 The corner to Sections 17, 18, 19 & 20.
Land level, Soil 2d rate.

West on a random line between Sections 18 and 19
Variation 12° 40' East.

40.00 Set a post for temporary quarter Section corner.

79.43 Intersect the West Boundary 10 links South of the corner to Sections 18 and 19, from which corner I run East, on a true line between Sections 18 and 19.
Variation 12° 36' East.

39.43 Set a post for quarter Section corner, raise mound with trench as per

Township 17 N. Range 2 E.,

Chains Instructions

79.48 The corner to Sections 17, 18, 19 and 20.

Land level; Soil 2d rate

North between Sections 17 and 18

Variation 13°.15' East.

40.00 Set a post for quarter Section corner, raise mound with trench as per instructions.

70.00 To foot of Bluffs.

80.00 Set a post in mound with trench as per instruction for corner to Section 7.8.17 & 18.

Land broken; Soil 3d rate.

East on a random line between Sections 8 and 17.

Variation 13°00' East.

40.00 Set a post for temporary quarter Section corner,

79.80 Intersect the W. & S. line 11 links North of

6th Principal Meridian

Chains the corner to Sections 8, 9, 16 and 17. from which corner, I run.

West, on a true line between Sections 8 and 17.

Variation 12°36' East.

39.90 Set a post for quarter Section corner, raise mound with trench as per instructions.

79.80 The corner to Section 7.8.17 and 18.

Land rolling; Soil 3d rate.

September 29th 1858.

West on a random line between Sections 7 and 18

Variation 12°40' East.

40.00 Set a post for temporary quarter Section corner.

79.10 Intersect the West Boundary of Township 12 links North of the corner to Section 7 & 18, from which corner, I run

Township 17 N. Range 2 E.

Chains East on a true line between Sections 7 and 18
Variation 12°45' East.
39.10 Set a post for quarter Section corner, raise mound with trench as per instructions.
79.10 The corner to Sections 7, 8, 17 and 18
Land rolling; Soil 3d rate.

North between Sections 7 and 8
Variation 12°45' East.
40.00 Set a post for quarter Section corner, raise mound with trench as per instructions.
80.00 Set a post in mound with trench as per instruction for corner to Sections 5, 6, 7 and 8.
Land rolling; Soil 3d rate.

East on a random line between Sections 5 and 8.

6th Principal Meridian

Chains Variation 18°00' East.
40.00 Set a post for temporary quarter Section corner.
79.60 Intersect the N. & S. line 9 links North of the corner to Sections 4, 5, 8 and 9, from which corner, I run West, on a true line between Sections 5 & 8
Variation 12°56' East.
39.80 Set a post for quarter Section corner, raise mound with trench as per instructions.
79.60 The corner to Sections 5, 6, 7 & 8.
Land rolling; Soil 3d rate

West on a random line between Sections 6 and 7.
Variation 12°40' East.
40.00 Set a post for temporary quarter Section corner.

Township 17 N. Range 2. E.

chains

79.60 Intersect the West Boundary 4 links North of the corner to Sections 6 & 7, from which corner I run East, on a true line between Sections 6 & 7.

Variation 12°42' East.

89.60 Set a post for quarter Section corner, raise mound with trench as per instructions.

79.60 The corner to Sections 5, 6, 7 and 8. Land rolling; Soil 3d rate.

North on a random line between Sections 5 and 6.

Variation 12°45' East.

40.00 Set a post for temporary quarter Section corner.

79.94 Intersect the North Boundary 35 links East of the corner to Sections 5 and 6, from which corner I run

6th Principal Meridian

chains South, on a true line between Sections 5 and 6

Variation 13°00' East.

39.94 Set a post for quarter Section corner, raise mound with trench as per instructions.

79.94 The corner to Sections 5, 6, 7 & 8. Land rolling; Soil 3rd rate. September 30th 1858

General Description.

The land in this Township is mostly level bottom, well adapted to cultivation. The Omaha and Fort Kearney road runs through the Southern part of the Township. The Platte river enters the Township on the South but soon leaves it, running S. E.

The only timber in the Township is in Sections 33 and 34, on an Island in Platte river.

~~List of Names to follow the Meandering~~

List of Names.

A list of the names of the individuals employed to assist in running measuring or marking the lines and corners described in the foregoing field notes of Township No 17 N. Range No 2 E. of the 6th Principal Meridian, shewing the respective capacities in which

Township 17 N. Range 2 E.

Meanders of the left bank of Platte River through the Township.

Begin at the corner to fractional Sections 5 and 32, in the 4th Standard Parallel and on the left and north bank of the River, and run thence down stream with the meanders of the left bank of said River in fractional Section 32 as follows;

Courses	Distances	Remarks (with a Variation of 13° 30' E.)
N 54¾ E	22.97	
N 50 E	7.00	
N 45 E.	7.24	To corner to fractional sections 32 and 33; thence in Section 33.-
N 64½ E.	13.15	

Township 17 N. Range 2 E

Bearings	Distances	Remarks
N 84¼ E	55.88	
S 76½ E	8.39	
N 12½ E	5.48	To corner to fractional sections 33 and 34; thence in section 34 —
S 84¾ E	2.43	
S 61½ E	7.87	
S 79 E	24.64	
S 74 E	19.59	
S 62¾ E	11.94	
S 55 E	4.87	
S 53¾ E	9.27	To corner to fractional sections 3 and 34, on the 4th Standard Parallel and 7.20 chains west of the Standard corner to sections 34 and 35, Land along the left bank of Platte River is level

6th Principal Meridian

Bearings	Distances	Remarks
		Soil is second Rate nor timber except a few trees at the corner to fractional sections 3 and 32.

Meanders of that portion of island No 2 in the Township

Begin at the corner to fractional sections 3 and 34, on 4th Standard Parallel 43.80 chains west of the Standard corner to sections 34 and 35, and run with the Meander line as follows: (with a variation of 13° 30' East

Township 17 N Range 2 E.

Causes	distances	Remarks
N 37 W.	6.92	
N 74½ W.	16.74	
N 86½ W.	15.99	To corner to fractional Sections 33 and 34; thence in section 33
N 74¾ W.	4.94	33
N 85¾ W.	11.84	
S 63¾ W.	3.22	
S 44¼ W.	3.18	
S 55½ W.	12.80	
S 74¾ W.	5.21	
S 80 W.	18.00	To corner to fractional Sections 4 and 33; on the 4th Standard Parallel 55.77 chains west of the Standard corner to Sections 33 and 34. The land on this portion of the island

6th Principal Meridian

is level Soil about Second rate. Timber principally Cotton-wood ther is some willow the undergrowth the same and vines

Oct. 1st 1858.

Township 17 N. Range 2 E

A List of Names

A List of Names of the individuals employed to assist in ~~[illegible]~~ examining measuring & marking the lines and corners described in the foregoing field notes of Township No. 17 N. Range No. 2 E of the 6th Principal Meridian showing the respective capacities in which they acted

Austin L. Brown Chainman
Geo Baldwin Chainman
Alex Cockran Flagman
A. M. Morgan Axeman
Wesley Elington Compassman

6th Principal Meridian

Field notes of the Subdivision lines in Township No 18 North Range No 2 East of the 6th Principal Meridian, in the Territory of Nebraska.

Surveyed by
David G Fleming
Deputy Surveyor
Under his contract bearing date the 12th of July A.D. 1858.

Commenced October 9th 1858
Finished October 14th 1858.

Exd
Notes extracted by Hampton

Compared by Ivory & Hampton

A List of Names

Austin L. Brown Chainman
Jas Baldwin Chainman
Alex. Cochran Flagman
A. M. Morgan Axeman
Wesley Clayton Compassman

Township 18 N Range 2 E 6th P. M.



Field notes of the Subdivision lines in Township 18 N. Range 2 E of the 6th Principal Meridian.

Chains To determine the proper adjustment of my compass for Subdividing this Township, I commence at the corner to Townships 17 and 18 N. R 2 and 3 E. and run North on a blank line along the East Boundary of Section 36.

Variation 12°45' East.

40.07 To a point 40 link East of the quarter Section corner.

80.16 To a point 52 link East of the corner to Sections 25 and 36.

To retrace this line or run parallel thereto my compass must be adjusted to a Variation of 13°20' East.

Subdivision commenced October 9th 1858

Township 16 N. Range 2 E.,

Chains From the corner to Sections 1, 2, 35 and 36.
on the South Boundary of the Town-
ship I run
North between Sections 35 and 36
Variation 13°20' East.
40.00 Set a post for quarter Section corner
raise mound with trench as per
instructions.
80.00 Set a post in mound with trench as per
instructions for corner to Sections
25, 26, 35 and 36.
Land rolling; Soil 3d rate

East on a random line between Sections
25 and 36.
Variation 12°45' East.
40.00 Set a post for temporary quarter Section
corner.
80.00 Intersect the East Boundary of Township 16 links
South of post corner to Sections 25 & 36

6th Principal Meridian

Chains from which corner, I run
West, on a true line between Sections
25 and 36
Variation 12°52' East.
40.00 Set a post for quarter Section corner,
raise mound with trench as per
instructions.
80.00 The corner to Sections 25, 26, 35 & 36.
Land rolling; Soil 3d rate.

North between Sections 25 and 36
Variation 13°20' East.
40.00 Set a post for quarter Section
corner, raise mound with trench
as per instructions.
50.00 Enter timber
60.00 Leave timber.
75.00 To Shell Creek, 30 link wide runs
East.
80.00 Set a post in mound with trench as

Township 18 N. Range 2. E.

Chains per instructions for corner to Section 28.24.25 and 26.

~~Lumber~~ Elm ash & Cottonwood

Land rolling; Soil 3rd rate.

East on a random line between Sections 24 and 25.

Variation 12°50' East.

40.00 Set a post for temporary quarter Section corner.

80.12 Intersect the East Boundary 14 links North of the corner to Sections 24 and 25.

from which corner I run West, on a true line between Sections 24 and 25

Variation 12°44' East.

40.06 Set a post for quarter Section corner. raise mound with trench as per instructions.

80.12 The corner to Sections 23.24, 25 and 26.

6th Principal Meridian.

Chains Land level; Soil 2nd rate

North between Sections 23 and 24.

Variation 13°20' East

40.00 Set a post for quarter Section corner, raise mound with trench as per instruction.

45.00 Foot of Bluffs

66.00 Top of Bluffs.

80.00 Set a post in mound with trench as per instruction, for corner to Section 13.14.23 and 24

Land rolling; Soil 3rd rate

East on a random line between Sections 13 and 24

Variation 12°45' East.

40.00 Set a post for temporary quarter Section corner.

80.40 Intersect the East Boundary 46 links North of the corner to Sections 13 & 24,

Township 18 N. Range 2 E.

Chains from which corner I run
West, on a true line between Sections
13 and 24
Variation 12°28' East.
40.20 Set a post for quarter Section corner
raise mound with trench as per
instructions.
80.40 The corner to Sections 13, 14, 23 & 24.
Land rolling; Soil 3d rate

North between Sections 13 and 14.
Variation 13°00' East.
26.00 A Ravine washes N. E.
40.00 Set a post for quarter Section corner,
raise mound with trench as per instructions.
80.00 Set a post in mound with trench as
per instruction for corner to Sections
11, 12, 13 and 14.
Land rolling; Soil 3d rate.

6th Principal Meridian

Chains East on a random line between
Sections 12 & 13
Variation 12°30' East.
15.00 A Ravine washes S. E.
40.00 Set a post for temporary quarter
Section corner.
70.00 A Ravine washes S. E.
80.65 Intersect the East Boundary 12 links
North of the corner to Sections 12 & 13.
from which corner I run
West on a true line between Sections
12 and 13
Variation 12°25' East.
41.37 Set a post for quarter Section corner,
raise mound with trench as per
instructions.
80.65 The corner to Sections 11, 12, 13 & 14.
Land rolling; Soil 3d rate.

Township 14 N. Range 2 E.,

Chains North between Sections 11 and 12
Variation 12°40' East.

08.00 A Ravine washes S. E.

40.00 Set a post for quarter Section corner, raise mound with trench as per instructions

80.00 Set a post in mound with trench as per instructions for corner to Sections 1.2.11 and 12.
Land rolling; Soil 3d rate.

East on a random line between Sections 1 and 12
Variation 12°30' East.

40.00 Set a post for temporary quarter Section corner.

65.00 A Ravine washes S. E.

80.40 Intersect the East Boundary 8 links North of the corner to Sections 1 and 12, from which corner I run West, on a true line between Sections

6th Principal Meridian

Chains 1 and 12
Variation 12°27' East.

40.20 Set a post for quarter Section corner, raise mound with trench as per instructions.

80.40 The corner to Sections 1.2.11 & 12
Land rolling; Soil 3d rate.

North on a random line between Section 1 and 2
Variation 12°30' East.

28.00 A Ravine washes East.

40.00 Set a post for temporary quarter Section corner.

79.41 Intersect the North Boundary 3 links West of the corner to Sections 1 & 2, from which corner I run South, on a true line between Sections 1 and 2
Variation 12°29' East.

8/6 10/66

Township 18 N. Range 2 E.

Chains

39.41 Set a post for quarter Section corners raise mound with trench as per instructions

79.41 The corner to Sections 12, 11 and 10

Land rolling; soil 3rd rate.

October 9th 1858

North between Sections 34 and 35

Variation 13°20' East.

40.00 Set a post for quarter Section corner, raise mound with trench as per instructions

80.00 Set a post in mound with trench as per instructions for corner to Sections 26, 27, 34 and 35.

Land rolling; Soil 3rd rate.

East on a random line between Sections 26 and 35

11/67

6th Principal Meridian

Chains Variation 12°30' East

40.00 Set a post for temporary quarter Section corner.

80.10 Intersect the N. & S. line 6 link South of the corner to Sections 25, 26, 35 & 36, from which corner I run West on a true line between Sections 26 and 35

Variation 12°53' East.

40.05 Set a post for quarter Section corner, raise mound with trench as per instructions.

80.10 The corner to Sections 26, 27, 34 & 35.

Land rolling; Soil 2nd rate.

North between Sections 26 and 27

Variation 13°20' East.

40.00 Set a post for quarter Section corner, raise mound with trench as per instructions.

Township 18 N. Range 2 E.

Chains	
60.00	Edge of Shell creek bottom
80.00	Set a post in mound with trench as per instruction for corner to Sections 22, 23, 26 and 27. Land rolling; Soil 2d rate

East on a random line between Sections 23 and 26

Variation 12°50' East.

40.00	Set a post for temporary quarter Section corner.
73.50	Shell creek 30 links wide runs S.E.
80.20	Intersect the N & S. line 12 links North of the corner to Sections 23, 24, 25 & 26. From which corner I run West, on a true line between Section 23 and 26

Variation 12°45' East.

40.10	Set a post for quarter Section corner,

6th Principal Meridian

Chains	raise mound with trench as per instruction.
80.20	The corner to Sections 22, 23, 26 & 27. There is a little timber N & S of the line consisting of Elm and Ash. Land level; Soil 2d rate.

North between Sections 22 & 23

Variation 13°20' East.

34.00	Shell creek 40 links wide, runs East.
40.00	Set a post for quarter Section corner, raise mound with trench as per instruction
55.00	A Ravine washes S.E.
66.00	Foot of Bluff
80.00	Set a post in mound with trench as per instruction for corner to Sections 14, 15, 22 & 23. Timber Elm, Ash & cottonwood E & W of line Land broken; Soil 2d rate.

Township 18 N. Range 2 E.,

Chains East on a random line between
Sections 14 and 23
Variation 12°30' East.
37.00 A Ravine washes S. E.
40.00 Set a post for temporary quarter
Section corner.
80.25 Intersect the N & S. line 15 links
North of the corner to Sections 13, 14, 23
and 24, from which corner I run
West on a true line between Sections
14 and 23.
Variation 12°42' East.
40.12 Set a post for quarter Section corner
raise mound with trench as per
instruction.
80.25 The corner to Sections 14, 15, 22 & 23.
Land rolling; Soil 3d rate.

North between Sections 14 and 15
Variation 12°40' East.

6th Principal Meridian

Chains
33.00 A Ravine washes East.
40.00 Set a post for quarter Section corner,
raise mound with trench as per
instructions
72.00 A Ravine washes S. E.
80.00 Set a post in mound with trench as
per instructions for corner to Sections
10, 11, 14 and 15
Land rolling; Soil 3d rate

East on a random line between
Sections 11 & 14
Variation 12°40' East.
15.00 A Ravine washes S. E.
40.00 Set a post for temporary quarter
Section corner.
80.00 Intersect the N & S. line 15 links
South of the corner to Sections 11, 12, 13
and 14, from which corner I run

Township 18 N. Range 2 E.,

West on a true line between Sections 11 and 14.
Variation 12°46' East.

40.00 Set a post for quarter Section corner, raise mound with trench as per instructions.

80.00 The corner to Sections 10, 11, 14 and 15.
Land rolling; Soil 3d rate.

North between Sections 10 and 11.
Variation 12°40' East.

05.00 A Ravine crosses East.

40.00 Set a post for quarter Section corner, raise mound with trench as per instructions.

76.00 A Ravine crosses S. E.

80.00 Set a Post in mound with trench as per instructions for corner to Sections 2, 3, 10 and 11.
Land rolling; Soil 3d rate.

6th Principal Meridian

Chains East on a random line between Sections 2 and 11
Variation 12°40' East.

40.00 Set a post for temporary quarter Section corner.

79.90 Intersect the N. & S. line 20 link South of the corner to Sections 1, 2, 11 and 12, from which corner I run West, on a true line between Sections 2 and 11
Variation 12°49' East.

39.95 Set a post for quarter Section corner, raise mound with trench as per instructions.

79.90 The corner to Sections 2, 3, 10 and 11.
Land rolling; Soil 3d rate

North on a random line between Section 2 and 3
Variation 12°40' East.

Township 18 N. Range 2 E.

Chains

23.00 A Ravine washes West.

40.00 Set a post for temporary quarter Section corner.

50.00 A Ravine washes S.W.

79.80 Intersect the North Boundary 16 links West of the corner to Sections 2 and 3, from which corner I run South, on a true line between Sections 2 and 3

Variation 12° 33' East.

39.80 Set a post for quarter Section corner, raise mound with trench as per instructions.

79.80 The corner to Sections 2, 3, 10 and 11.

Land rolling; Soil 3d rate.

Oct. 10th 1858

6th Principal Meridian

North between Sections 33 and 34

Variation 13°20' East.

40.00 Set a post for quarter Section corner, raise mound with trench as per instructions.

80.00 Set a post in mound with trench as per instruction for corner to Sections 27, 28, 33 and 34.

Land rolling; Soil 3d rate.

East on a random line between Sections 27 and 34

Variation 12°58' East.

40.00 Set a post for temporary quarter Section corner,

79.50 Intersect the W.&S. line 12 links North of the corner to Sections 26, 27, 34 and 35, from which corner I run West on a true line between Sections 27 and 34.

Township 18 N. Range 2 E.

chains Variation 12°45' East.

39.75 Set a post for quarter Section corner raise mound with trench as per instructions.

79.50 The corner to Sections 27.28.33 and 34 Land rolling, Soil 3d rate.

North between Sections 27 and 28

Variation 13°30' East.

40.00 Set a post for quarter Section corner raise mound with trench as per instructions.

79.80 Shell creek 35 links wide runs East.

80.00 The point for corner being in creek I set a post in mound with trench as per instructions 30 links South of true corner for witness corner to Section 21.22, 27.28.

Timber Elm and Ash East and West of line Land level, Soil 2d rate.

6th Principal Meridian

chains East on a random line between Section 22 and 27

Variation 12°45' East.

40.00 Set a post for temporary quarter Section corner.

79.70 Intersect the N&S. line 7 links North of corner to Sections 22, 23.26 and 27. from which corner I run West, on a true line between Section 22 and 27

Variation 12°42' East.

39.85 Set a post for quarter Section corner, raise mound with trench as per instructions.

79.70 The corner to Sections 21.22, 27 and 28. Land level, Soil 2d rate.

North between Section 21 and 22

Variation 13°30' East.

40.00 Set a post for quarter Section corner.

Township 18 N. Range 2 E.,

Chains raise mound with trench as per instruction.

80.00 Set a post in mound with trench as per instruction for corner to Sections 15, 16, 21 and 22

Land level; soil good 2d rate

East on a random line between Sections 15 and 22.

Variation 12°45' East.

13.00 A Ravine washes S. E.

28.00 Foot of Bluff.

33.00 Enter scattering oak timber

40.00 Set a post for temporary quarter section corner, ~~raise mound with trench as per instruction, no bearing trees within a convenient distance.~~

48.00 A Ravine washes South.

53.00 Leave timber.

63.00 A Ravine washes South

6th Principal Meridian

Chains

80.03 Intersect the N & S. line 14 links North of corner to Sections 14, 15, 22 and 23 from which corner I run West, on a true line between Sections 15 and 22

Variation 12°39' East.

40.01 Set a post for quarter Section corner; raise mound with trench as per instruction.

80.03 The corner to Sections 15, 16, 21 & 22

Land broken; soil 3d rate

North between Sections 15 and 16

Variation 13°.00' East.

13.00 Foot of Bluff.

38.00 Top of Bluff.

40.00 Set a post for quarter Section corner, raise mound with trench as per instruction.

80.00 Set a post ~~for corner~~ in mound with

Township 18 N. Range 2 E.

Chains	
	Trench as per instructions for corner to Sections 9, 10, 15 and 16. Land broken; Soil 3d rate
	East on a random line between Sections 10 and 15 Variation 12°40' East.
21.00	A Ravine washes South
25.00	Enter timber
35.00	Leave timber
40.00	Set a post for temporary quarter Section corner.
79.80	Intersect the N & S. line 7 links South of corner to Sections 10, 11, 14 and 15, from which corner I run
	West on a true line between Sections 10 and 15 Variation 12°43' East.
39.90	Set a post for quarter Section corner, raise mound with trench as per

6th Principal Meridian

Chains	
	instructions.
79.80	The corner to Sections 9, 10, 15 & 16. Timber oak and Elm. Land hilly; Soil 3d rate.
	North between Sections 9 and 10 Variation 12°40' East.
40.00	Set a post for quarter Section corner, raise mound with trench as per instructions.
80.00	Set a post in mound with trench as per instructions for corner to Sections 3, 4, 9 and 10 Land rolling; Soil 3d rate.
	East on a random line between Sections 3 and 10 Variation 12°40' East.
40.00	Set a post for temporary quarter Section corner.

Township 18 N. Range 2 E.

Chains	
79.82	Intersect the N & S. line 8 links North of the corner to Sections 2, 3, 10 and 11. from which corner I run West on a true line between Sections 3 and 10
	Variation 12° 87' East.
39.96	Set a post for quarter Section corner raise mound with trench as per instruction.
79.82	The corner to Sections 3, 4, 9 & 10 Land rolling; Soil 3d rate.
	North on a random line between Section 3 and 4
	Variation 12° 40' East.
15.00	A Ravine trends N.W.
40.00	Set a post for temporary quarter Section corner.
80.00	A Ravine trends S.W.

6th Principal Meridian

Chains	
79.45	Intersect the North Boundary 40 links west of the corner to Sections 3 and 4, from which corner I run South, on a true line between Sections 3 and 4
	Variation 12° 23' East.
39.59	Set a post for quarter Section corner, raise mound with trench as per instructions.
79.59	The corner to Sections 3, 4, 9 & 10 Land rolling; Soil 3d rate Oct. 17th 1858
	North between Sections 32 and 33
	Variation 13° 20' East.
40.00	Set a post for quarter Section corner, raise mound with trench as per instructions.
80.00	Set a post in mound with trench

Township 18 N. Range 2 E.,

Chains as per instructions for corner to
Sections 28, 29, 32 and 33
Land rolling; Soil 3d rate

East on a random line between
Sections 28 and 33
Variation 12°50' East.

40.00 Set a post for temporary quarter
Section corner.

79.95 Intersect the N & S. line 3 links South
of the corner to Sections 26, 27, 34 and
35, from which corner I run
West on a true line between Sections
28 and 33
Variation 12°51' East.

39.97 Set a post for quarter Section corner,
raise mound with trench as per
instructions.

79.95 The corner to Sections 28, 29, 32 & 33.
Land rolling; Soil 3d rate

6th Principal Meridian

Chains North between Sections 28 and 29.
Variation 13°30' East.

40.00 Set a post for quarter Section
corner, raise mound with trench
as per instructions.

80.00 Set a post in mound with trench
as per instructions for corner to
Sections 20, 21, 28 and 29.
Land rolling; Soil 3d rate.

East on a random line between
Section 21 and 28
Variation 12°50' East.

40.00 Set a post for temporary quarter
Section corner.

44.00 Enter Timber, bears N.E & S.W

45.00 A Ravine washes N.E.

51.00 A Ravine washes North

55.00 Leave timber bears N & S.

65.00 Enter Timber bears E & W.

Township 18 N. Range 2 E.,

Chains	
72.00	Shell creek 82 links wide runs S. E. & East.
73.00	Leane Timber, bears N. W. & S. E.
80.00	Intersect the N & S. line 9 links North of the corner to Sections 21, 22, 27 & 28, from which corner I run West on a true line between Sections 21 and 28
	Variation 12° 46' East.
40.00	Set a post for quarter section corner, raise mound with trench as per instructions.
80.00	The corner to Sections 20, 21, 28 & 29 Land rolling; Soil 3d rate. Timber Elm, Ash and cottonwood.

North between Sections 20 and 21

Variation 13°. 30' East.

34.50	Shell creek 40 links wide runs East.
40.00	Set a post for quarter Section corner raise Mound with trench as per in-

6th Principal Meridian

Chains	Structions
80.00	Set a post in mound with trench as per instruction for corner to Section 16, 17, 20 and 21. Land South of Creek broken, North of creek level bottom, 2d rate.

East on a random line between Section 16 and 21

Variation 12° 50' East.

40.00	Set a post for temporary quarter Section corner.
79.80	Intersect the N & S line 10 link North of the corner to Sections 15, 16, 21 and 22, from which corner I run West on a true line between Section 16 and 21
	Variation 12° 46' East.
39.90	Set a post for quarter Section

Township 11 N. Range 2 E.

Chains corner, raise mound with trench as per instructions.

79.80 The corner to Sections 16, 17, 20 & 21. Land level; Soil 2d rate.

North between Sections 16 and 17.
Variation 12° 40' East.

20.00 To foot of Bluff.
25.00 Top of Bluff.
40.00 Set a post for quarter Section corner raise mound with trench as per instruction.
55.00 A Ravine runs West.
66.00 Enter timber bears N.E. & S.W.
68.50 A branch 10 links wide runs S.W.
73.00 Same branch 10 links wide runs S.E.
75.50 Leave timber bear N.W. & S.E.
79.50 Same branch 12 links wide runs South.
80.00 Set a post in mound with trench as per instructions for corner to Sections 8, 9, 16 and 17.

6th Principal Meridian

Chains Land broken; Soil 3d rate.

East on a random line between Sections 9 and 16
Variation 12° 40' East.

40.00 Set a post for temporary quarter Section corner.
79.98 Intersect the W & S. line 14 links South of the corner to Sections 9, 10, 15 and 16, from which corner I run West, on a true line between Sections 9 and 16
Variation 12° 40' East.
89.99 Set a post for quarter Section corner, raise mound with trench as per instructions
79.98 The corner to Sections 8, 9, 16 & 17. Land rolling; Soil 3d rate.

Township 18 N. Range 2 E.

chains	North between Section 8 and 9.
	Variation 12°40' East.
02.25	A branch 9 links wide runs S.W.
40.00	Set a post for quarter Section corner, raise Mound with trench as per instruction.
80.00	Set a post in mound, with trench as per instruction for corner to Sections 4, 5, 8 and 9.
	Land rolling; Soil 3rd rate.

	East on a random line between Sections 4 and 9,
	Variation 12°40' East.
09.00	A Ravine trends S.E.
24.20	Small branch 10 links wide runs S.W.
40.00	Set a post for temporary quarter Section corner.
79.93	Intersect the W. S. line 11 links South of the corner to Sections 3, 4, 9 and 10.

6th Principal Meridian

chains	from which corner, I run West on a true line between Sections 4 and 9
	Variation 12°48' East.
39.96	Set a post for quarter Section corner, raise Mound with trench as per instruction.
79.93	The corner to Sections 4, 5, 8 and 9 Land rolling; Soil 3rd rate

	North on a random line between Sections 4 and 5
	Variation 12°40' East.
40.00	Set a post for temporary quarter Section corner.
79.40	Intersect the North Boundary 35 links West of the corner to Sections 4 and 5, from which corner I run
	South on a true line between

Township 18 N. Range 2 E.,

Chains Sections 4 and 5

Variation 12° 25' East.

39.40 Set a post for quarter Section corner, raise mound with trench as per instructions.

79.40 The corner to Sections 4, 5, 8 & 9

Land rolling, Soil 3d rate

October 12th 1858

North between Section 31 and 32

Variation 13° 20' East.

40.00 Set a post for quarter Section corner raise mound with trench as per instruction

80.00 Set a post in mound, with trench as per instruction for corner to Section 29, 30, 31 and 32.

Land rolling; Soil 3d rate.

6th Principal Meridian.

Chain East on a random line between Sections 29 and 32

Variation 12° 50' East.

40.00 Set a post for temporary quarter Section corner.

80.18 Intersect the N. & S. line 5 links South of the corner to Sections 28, 29, 32 and 33, from which corner I run

West on a true line between Sections 29 and 32

Variation 12° 52' East.

40.09 Set a post for quarter Section corner, raise mound, with trench as per instruction.

80.18 The corner to Sections 29, 30, 31 & 32.

Land rolling; Soil 3d rate.

West on a random line between Sections 30 and 31

Township 18 N. Range 2 E.,

Chains	
	Variation 12°30' East.
40.00	Set a post for temporary quarter Section corner.
79.37	Intersect the West Boundary 12 links South of the corner to Sections 30 and 31, from which Corner, I run East on a true line between Sections 30 and 31
	Variation 12°45' East.
39.37	Set a post for quarter Section corner, raise mound with trench as per instructions.
79.37	The corner to Sections 29, 30, 31 and 32. Land rolling; soil 3d rate

North between Sections 29 & 30

Variation 13°30' East.

40.00 Set a post for quarter Section corner, raise mound with trench as per

6th Principal Meridian

Chains	
	instructions.
80.00	Set a post in mound with trench as per instructions. for corner to Sections 19, 20, 29 and 30 Land rolling; Soil 2d rate.

East on a random line between Sections 20 and 29.

Variation 12°50' East.

40.00 Set a post for temporary quarter Section corner.

80.24 Intersect the N & S. line 5 links South of the corner to Sections 20, 21, 28 and 29 from which corner, I run West, on a true line between Sections 20 and 29

Variation 12°52' East.

40.12 Set a post for quarter Section corner raise mound with trench as per instructions.

Township 11 N. Range 2 E.

Chains

80.24 The corner to Sections 19, 20, 29 & 30
Land level, bottom; soil 2d rate.

West on a random line between
Section 19 and 30
Variation 12°50' East.

40.00 Set a post for temporary quarter
Section corner.

78.70 Intersect the West Boundary 12
links North of the corner to Sections
19 and 30, from which corner, I run
East on a true line between
Sections 19 and 30
Variation 12,55' East.

38.70 Set a post for quarter Section
corner, raise mound with trench
as per instruction.

78.70 The corner to Sections 19, 20, 29 & 30
Land rolling; soil 3d rate.

6th Principal Meridian.

Chains North between Sections 19 and 20
Variation 13°30' East.

40.00 Set a post for quarter Section
corner, raise mound with
trench as per instruction.

44.00 Shell creek 40 link wide runs East.

51.00 A Ravine trends S. E.

80.00 Set a post in mound with trench
as per instruction for corner to
Sections 17, 18, 19 and 20
Land level; soil good 2d rate

East on a random line between
Section 17 and 20
Variation 12°50' East

40.00 Set a post for temporary quarter
Section corner.

48.00 A Branch 10 links wide runs South.

51.00 A Ravine bears S.W.

80.09 Intersect the N & S line 20 links

Township 18 N. Range 2 E.

Chains South of the corner to Sections 16, 17, 20, and 21, from which corner I run West, on a true line between Sections 17 and 20

Variation 12°59' East.

40.04 Set a post for quarter Section corner, raise mound with trench as per instruction

80.09 The corner to Sections 17, 18, 19 & 20. Land level; Soil 2d rate.

West on a random line between Sections 18 and 19.

Variation 12°30' East.

12.00 A Ravine trends West.

40.00 Set a post for temporary quarter Section corner.

75.05 Intersect the West Boundary 40 links North of the corner to Sections 18 and 19, from which corner I run East, on a true line between

6th Principal Meridian

Chains Sections 18 and 19

Variation 19°07' East.

38.05 Set a post for quarter Section corner, raise mound with trench as per instruction.

78.05 The corner to Sections 17, 18, 19 & 20 Land level; Soil 2d rate

October

North between Sections 17 and 18.

Variation 12°40' East.

20.00 To foot of Bluff

30.00 To top of Bluff.

40.00 Set a post for quarter Section corner, raise mound with trench as per instruction.

75.00 A Ravine trends S.W.

80.00 Set a post in mound with trench as per instruction for corner to Sections

Township 18 N. Range 2 E.

chains 7.8.17 and 18.
Land rolling; soil 3d rate

East on a random line between
Section 8 and 17
Variation 12° 40' East.
03.00 A Ravine washes South
40.00 Set a post for temporary quarter
Section corner.
50.00 A Ravine washes S. E.
79.50 A branch 10 lks wide runs South
80.00 Intersect the N & S. line 15 links South
of the corner to Sections 8, 9, 16 & 17.
from which corner I run
West on a true line between Section
8 and 17.
Variation 12° 46' East.
40.00 Set a post for quarter Section corner,
raise mound with trench as per
instruction.
80.00 The corner to Sections 7.8.17 & 18
Land rolling; Soil 2d rate.

6th Principal Meridian

chains West on a random line between
Sections 7 and 18.
Variation 12° 40' East.
35.00 A Ravine washes S. E.
40.00 Set a post for temporary quarter
Section corner.
78.75 Intersect the West Boundary
25 links North of the corner to
Sections 7 and 18, from which corner
I run.
East, on a true line between
Sections 7 and 18
Variation 12° 31' East.
38.75 Set a post in mound with trench
as per instructions ~~for corner to~~
~~Sections~~ for quarter Section
corner.
78.75 The corner to Sections 7.8.17 & 18.
Land rolling; Soil 3d rate

Township 18 N. Range 2 E.,

chains North between Section 7 and 8
Variation 12°40' East.

40.00 Set a post for quarter Section corner, raise mound with trench as per instruction.

57.50 A Ravine washes S. W.

80.00 Set a post in mound with trench as per instruction for corner to Sections 5.6.7 and 8.
Land rolling; Soil 3rd rate

East on a random line between Section 5 and 8
Variation 12°40' East.

40.00 Set a post for temporary quarter Section corner.

80.12 Intersect the N & S. line 12 links North of the corner to Sections 4.5.8 and 9, from which corner, I run West on a True line between Sections 5 and 8

6th Principal Meridian

chains Variation 12°35' East.

40.06 Set a post for quarter Section corner, raise mound with trench as per instruction.

80.12 The corner to Section 5.6.7 and 8
Land rolling; Soil 3rd rate

West on a random line between Section 6 and 7.
Variation 12°40' East.

40.00 Set a post for temporary quarter Section corner.

78.97 Intersect the West Boundary 17 links North of the corner to Section 6 and 7, from which corner, I run East, on a true line between Section 6 and 7
Variation 12°47' East.

38.97 Set a post for quarter Section corner, raise mound with trench

Township 18 N. Range 2 E.,

chains as per instructions

78.97 The corner to Sections 5.6.7 & 8.
Land rolling; soil 3d rate

North on a random line between Section 5 and 6
Variation 12° 40' East.

40.00 Set a post for temporary quarter section corner.

79.05 Intersect the North boundary 49 links West of the corner to Section 5 and 6, from which corner I run
South on a true line between Sections 5 and 6
Variation 11°36' East.

39.05 Set a post for quarter Section corner, raise mound with trench as per instruction.

79.05 The corner to Sections 5.6.7 and 8
Land rolling; soil 3d rate.
October 14th 1858

General Description

The land in this Township is generally poor. There is some rich bottom land on Shell creek

Shell creek is a very crooked stream with high banks, it has but little timber on its banks

The N.W. Quarter of Section 9 is settled by Wm Wether and the N.W. Quarter of Sec 10 is settled upon by Mr. Ellis.

There is some timber on Shell Creek, sufficient to support a settlement along the creek.

48
104

chain
78.97

40.00

79.05

50
106

List of Names

A list of the Name of the individuals employed to assist in running, measuring or marking the lines and corners described in the foregoing field notes of Township No 18 North Range No 2 East of the 6th Principal Meridian, showing the respective capacities in which they acted:

Austin L. Brown Chainman
James Baldwin Chainman
Alex Cochran Flagman
A. M. Morgan Axeman
Wesley Clayton Compassman

3 Contract No. 247

Plotted 31 — 1857

107

Field Notes of the Subdivision lines of Township No 19 North Range 2 East of the 6th Principal Meridian in the Territory of Nebraska

Surveyed by Robert Armstrong Under his Contract bearing Date July 12th 1858

247

Subdivision Commenced July 30th 1858

Completed August 1st 1858

Lists Exec C. C. D. S. made

Le by Ivory Compared by Ivory & Lovell

Township 19 North Range 2 East 6th P. M.



Territory of Nebraska

We and each of us do solemnly swear that we will faithfully execute the duties of Chainman. Flagman. Axeman Cornerman or Compassman to the best of our skill and ability according to instructions given

Felix, G, Herbert
Joseph Wood
Jacob Schell
James B Hollingsworth
James Brumsey
Jason Hollingsworth

Andreas Mathis
Brayton C Hare
Joson Case
Israel B. Ward

Subscribed and sworn to before Robert Armstrong
July 29th 1838 } Dep. Surveyor

List of Names

A List of the names of the Individuals employed to assist in running measuring or marking the lines and corners described in the foregoing field notes of Township No 19 North of the base line of Range No 2 East of the 6th Principal Meridian. showing the respective capacities in which they acted.

James B Hollingsworth	Chainman
James Brumsley	Chainman
Jason Hollingsworth	Axeman
George Miegle	Axeman
Loron Case	Flagman

1	Joseph Wood	Chainman
1	Jacob Schell	Chainman
	James H Argyle	Axeman
1	Andrew Mathis	Axeman
1	Israel B Ward	Flagman
1	Felix G. Herbert	Compassman

To determine the proper adjustment of my Compass for subdividing this Township I Commence at the corner to Townships 18 and 19 N. Range 2 and 3 East, and run North. on a blank line along the East Boundary of Section 36.

Variation 12°00' East

40.09 To a point 6 links East of the quarter section Corner

80.19 To a point 14 links East of the corner to sections 25 and 36

To retrace this line or run parallel thereto. My Compass must be adjusted to a variation of 12°06' East

Subdivision Commenced July 30th 1858

From the Corner to Sections

1, 2, 35 and 36 on the South
Boundary of the Township
I run
North between sections 35 and 36
Variation 12° 06' East
40.00 Drove a charred stake and
set a Elm post and raised
a mound with French as per instructions
for quarter section Corner
80.00 Drove a charred stake and set
a Elm post and raised a
mound with French as per instructions
for corner to sections 25, 26
35 and 36.
Land broken Soil 3rd Rate

East on a random line
between sections 25 and 36
Variation 12° 06'
40.00 Set a post for temporary —

quarter section corner
50.39 Intersected East Boundary of
the Township 33 links North
of the post corner to sections
25 and 36 from which corner
I run.
West on a true line between
sections 25 and 36
Variation 11° 52' East
40.19 Drove a charred stake and set
a Elm post and raised a mound
with French as per instructions
for quarter section Corner
80.39 The corner to sections 25, 26
35 and 36
Land rolling Soil 3rd Rate

North between sections 25 and 26
Variation 12° 06' East
38.75 A branch 12 links wider and S. W.

Township 19 N. Range 2 E. of the 6th Principal Meridian

40,00 Drove a charred stake and set an Elm post and raised a mound with trench
X as per instructions for quarter section corner.

51.00 A branch 20 links wide runs S. E.

80,00 Drove a charred stake and set an Elm post and raised a mound with trench
X as per instructions for corner to sections 23. 24. 25 and 26
Land broken Soil 3rd Rate

East on a random line between sections 24 and 25
Variation 12° 06' East

40,00 Set a post for temporary quarter section corner

54.40 A branch 10 links wide runs S

79.78 Intersected East Boundary of the Township 24 links North of the corner to sections 24 and

Township 19 N. Range 2 E. of the 6th Principal Meridian

25 from which corner I run West on a true line between sections 24 and 25
Variation 11° 56' East

39.89 Drove a charred stake and set an Elm post and raised a mound with trench
X as per instructions for quarter section corner

79.78 The corner to sections 23, 24 25 and 26
Land rolling & broken Soil 3rd Rate

North between sections 23 and 24
Variation 12° 06' East

40,00 Drove a charred stake and set an Elm post and raised a mound with trench
X as per instruction for quarter section corner

80,00 Drove a charred stake and set a Elm post and raised

Township 19 N Range 2 E of the 4th Principal Meridian

X	a mound with French as per instructions for corner to Sections 13. 14. 23 and 24 Land broken Soil 3rd Rate
	East on a random line between Sections 13 and 24 Variation 12°.06' East
5.15	A branch 5 links wide runs N.E.
11.75	Same branch 7 links wide runs S.E.
40.00	Set a post for temporary - quarter section Corner
79.91	Intersected East Boundary of the Township 28 links North of the post Corner to Sections 13 and 24 from which Corner I run West on a true line between Sections 13 and 24 Variation 11°.54' East

Township 19 N Range 2 E of the 4th Principal Meridian

39.95	Drove a charred stake and set an Elm post and raised a
X	mound with French as per instructions for quarter section Corner
79.91	The corner to Sections 13. 14 23 and 24 Land broken Soil 3rd Rate
	North between Sections 13 and 14
~~10.13~~	~~A branch 9 links wide runs S.E.~~
	Variation 12°.06' East
10.13	A branch 9 links wide runs S.E.
40.00	Drove a charred stake and set an Elm post and raised a
X	mound with French as per instructions for quarter section Corner
80.00	Drove a charred stake and set an Elm post and raised a
X	mound with French as per instructions for corner to Sections 11. 12. 13 and 14 Land broken Soil 3rd Rate

Township 19 N. Range 2 E of the 6th Principal Meridian

East on a random line between
Sections 12 and 13
Variation 12°06' East
40.00 Set a post for temporary
quarter Section Corner
79.47 Intersected East Boundary
of the Township 37 links North
of the post Corner to Sections
12 and 13 from which Corner Sun
West on a true line between
Sections 12 and 13
Variation 11°50' East
39.73 Drove a charred stake and set
an Elm post. and raised a
X Mound, with French as per instructions
for quarter Section Corner
79.47 The Corner to Sections 11,
12, 13 and 14
Land rolling Soil 3rd Rate

Township 19 N. Range 2 E of the 6 Prin. Meridian

North between Sections 11 and 12
Variation 12°06' East
40.00 Drove a charred stake and
set an Elm post. and raised
X a Mound with French as per instructions
for quarter Section Corner
69.00 A branch 7 links wide runs S.E.
80.00 Drove a charred stake and set
an Elm post. and raised a
X Mound with French as per instructions
for Corner to Sections 1, 2,
11 and 12
Land broken Soil 3rd Rate

East on a random line between
Sections 1 and 12
Variation 12°06' East
40.00 Set a post for temporary
quarter Section Corner
79.74 Intersected East Boundary

Township 19 N. Range 2 E. of the 6th Prin. Meridian

of the Township 10 links South
of the post corner to Sections
1 and 12 from which Corner I run
West on a true line between
Sections 1 and 12
Variation 12° 10' East
39.87 Drove a charred Stake and
set an Elm post. and raised
a mound with Trench as per instructions
for quarter Section Corner
79.74 The corner to Sections 1, 2
11 and 12
Land gently rolling
Soil 2nd Rate

North, on a random line between
Sections 1 and 2
Variation 12° 06' East
40.00 Set a post for temporary
quarter Section Corner

Township 19 N. Range 2 E of the 6th Principal Meridian

75.60 A branch 8 links wide runs N. E.
80.82 Intersected North Boundary of
the Township 60 links East of the
post corner to Sections 1 and 2
from which Corner I run
South. on a true line between
Sections 1 and 2
Variation 12° 33' East
40.82 Drove a charred Stake and
set an Elm post and raised a
mound with Trench as per instructions
for quarter Section Corner
80.82 The corner to Sections 1, 2, 11 and 12
Land rolling Soil 3rd Rate

North between Sections 34 & 35
Variation 12° 06' East
40.00 Drove a charred Stake and set
an Elm post and raised a
mound with Trench as per instructions

Township 19 N. Range 2 E of the 6th Principal Meridian

for quarter section corner

55.30 A branch 12 links wide runs N. E.

80,00 Drove a charred stake and set an Elm post. and raised a Mound

X with Trench as per instructions for Corner to Sections 26.27.34 and 35

Land rolling Soil 2nd Rate

East. on a random line between Sections 26 and 35

Variation 12°.06' East

7.50 A branch 8 links wide runs S. E.

40,00 Set a post for temporary quarter section Corner

80.22 Intersected N and S line 22 links North of the corner to Sections 25.26.35 and 36 from which corner I run

West on a true line between Sections 26 and 35

Township 19 N. Range 2 E of the 6th Principal Meridian

Variation 11°.57' East

80.11 Drove a charred stake and set an Elm post and raised a Mound

X with Trench as per instructions. for quarter section corner

80,22 The corner to Sections 26.27.34 and 35

Land rolling Soil 3rd Rate

North between Sections 26 and 27

Variation 12°.06' East

40.00 Drove a charred stake and set an Elm post. and raised a

X Mound with Trench as per instructions for quarter section Corner

80,00 Drove a charred stake and set an Elm post and raised a Mound

X with Trench as per instructions for Corner to Sections 22.23.26 and 27

Land gently rolling Soil 2nd Rate

Township 19 N. Range 2 E. of the Principal Meridian

	East. on a random line between Sections 23 and 26 Variation 12°.06' East
40.00	Set a post for temporary quarter section corner
58.50	A branch 5 links wide runs S. E.
80.20	Intersected N and S line 75 links North of the corner to Sections 23.24.25 and 26 from which corner I run West. on a true line between sections 23 and 26 Variation 11°.34' East
40.10	Drove a charred stake and set an Elm post. and raised a Mound with Trench as per instructions for quarter section corner
80.20	The corner to Sections 22.23.26 and 27 Land broken Soil 3rd Rate

Township 19 N. Range 2 E. of the Principal Meridian

	North between section 22 and 23 Variation 12°.06' East
17.00	A branch 17 links wide runs S. W.
40.00	Drove a charred stake and set an Elm post and raised a Mound with Trench as per instructions
60.40	A branch 10 links wide runs S. W.
80.00	Drove a charred stake and set an Elm post and raised a Mound as per instructions for Cor to Sections 14.15.22 and 23 Land broken Soil 3rd Rate
	East. on a random line between Sections 14 and 23 Variation 12°.06' East
40.00	Set a post for temporary quarter section corner
80.05	Intersected N and S line 49 links North of the corner to Sections

Township 19 N. Range 2 E. of 4th Principal Meridian

13.14.23 and 24 from which Corner
Iron
West on a true line between sections
14 and 23
Variation 11.46' East
40.02 Drove a charred stake and set
an Elm post. and raised a mound
X with French
×As per instructions for quarter
Section Corner
80.05 The corner to Sections 14.15.22 and 23
Land gently rolling Soil 2nd Rate

North between sections 14 and 15
Variation 12°.06' East
40.00 Drove a charred stake and set
a Elm post. and raised a mound
X with French
×As per instructions for quarter
Section Corner
80.00 Drove a charred stake and set
X an Elm post and raised a mound

Township 19 N. Range 2 E. of 4th Principal Meridian

with French
×As per instructions. for Corner
to Sections 10.11.14 and 15
Land level Soil good 2nd Rate

East on a random line between
Sections 11 and 14
Variation 12°.06' East
28.30 A branch 6 links wide runs S.
40.00 Set a post for temporary quarter
Section Corner
80.54 Intersected N. and S. line 25
links North of the Corner to Sections
11.12.13 and 14 from which Corner
Iron
West on a true line between sections
11 and 14
Variation 11°.55' East
40.27 Drove a charred stake and set
an Elm post. and raised a mound
with French
X ×As per instructions. for quarter

Township 19 N Range 2 E of 6 Principal Meridian

	section Corner
80.54	The corner to sections 10.11.14 and 15
	Land rolling Soil 2nd Rate
	North between sections 10 and 11
	Variation 12°.06' East
40,00	Drove a charred stake and set
	a Elm post and raised a mound
	with Trench as per instructions for quarter
	section corner
80,00	Drove a charred stake and set
	an Elm post and raised a mound
	as per instructions, for corner to
	sections 2.3.10 and 11
	Land level Soil good 2nd Rate
	East. on a random line between
	sections 2 and 11
	Variation 12°.06' East
40,00	set a post for temporary

Township 19 N Range 2 E of 6th Principal Meridian

	quarter section Corner
80.40	Intersected N and S line 21 links
	North of the corner to sections
	1, 2, 11 and 12 from which corner I run
	West. on a true line between
	sections 2 and 11
	Variation 11°.57' East
40.20	Drove a charred stake and set
	an Elm post. and raised a
	mound with Trench as per instructions. for
	quarter section Corner
80.40	The corner to sections 2.3.10 and 11
	Land level Soil good 2nd Rate
	North on a random line between
	sections 2 and 3
	Variation 12°.06' East
40,00	set a post for temporary quarter
	section Corner
76.70	A branch 14 links wide runs E.

Township 19 N. Range 2 E. of 6th Principal Meridian

80.40	Intersected North Boundary 21 links West of the post corner to Sections 2 and 3 from which Corner I run South on a true line between Sections 2 and 3 Variation 11°57' East
40.40	Drove a charred stake and set an Elm post. and raised a Mound with trench as per instructions for quater section corner
80.40	The corner to sections 2.3.10 and 11 Land level Soil good 2d Rate July 30th 1858. —

North between sections 33 and 34 Variation 12°.06' East

80.00	Drove a charred stake and set an Elm post. and raised a Mound with trench as per instructions for quarter section corner

Township 19 N. Range 2 E. of 6th Principal Meridian

80.00	Drove a charred stake and set an Elm post and raised a Mound with trench as per instructions for corner to sections 27.28.33 and 34 Land broken Soil 3d Rate

East. on a random line between sections 27 and 34 Variation 12°.06' East

40.00	set a post for temporary quarter section corner
79.87	Intersected N. and S line 46 links North of the corner to sections 26 27.34 and 35 from which corner I run West on a true line between sections 27 and 34 Variation 11°.46' East
39.93	Drove a charred stake and set an Elm post. and raised a Mound with trench as per instructions for quarter

Township 19 N. Range 2 E of the 4th Principal Meridian

	section corner
79.87	The corner to sections 27.28.33 and 34
	Land gently rolling Soil 2nd Rate
	North between sections 27 and 28
	Variation 12°.06' East
13.00	A branch 15 links wide runs West
40.00	Drove a charred stake and set
	an Elm post and raised a mound
X	with trench as per instructions for quarter
	section corner
80.00	Drove a charred stake and set
	an Ash post and raised a mound
X	with trench as per instructions for corner to
	sections 21.22.27 and 28
	Land broken Soil 3rd Rate
	East on a random line between
	Section 22 and 27
	Variation 12°.06' East

Township 19 N. Range 2 E of the 4th Principal Meridian

40.00	Set a post for temporary quarter
	section corner
57.30	A branch 20 links wide runs S. W.
80.14	Intersected N and S line 10 links
	North of the corner to sections 22.
	23.26 and 27 from which corner I run
	West on a true line between
	sections 22 and 27
	Variation 12°.07' East
40.07	Drove a charred stake and set
	an Elm post and raised a mound
X	with trench as per instructions for quarter
	section corner
80.14	The corner to sections 21.22.27 and 28
	Land gently rolling Soil 2nd Rate
	North between sections 21 and 22
	Variation 12°.06' East
40.00	Drove a charred stake and set
+	an Elm post and raised a mound with trench

Township 19 N. Range 2 E of the Principal Meridian

as per instructions for quarter section corner

80.00 Drove a charred stake and set an ash post. and raised a mound with trench

X as per instructions. for corner to sections 15. 16. 21 and 22

Land broken Soil 2nd Rate

East. on a random line between sections 15 and 22

Variation 12° 06' East

40.00 Set a post for temporary quater section Corner

76.30 A branch 8 links wide runs S.

80.10 Intersected N and S line 21 links North of the corner to sections 14 15. 22 and 23 from which corner I run West on a true line between sections 15 and 22

Variation 11° 57' East

Township 19 N. Range 2 E of the Principal Meridian

40.05 Drove a charred stake and set an Elm post. and raised a mound with trench

X as per instructions for quarter section corner

80.10 The corner to sections 15. 16. 21 and 22

Land gently rolling Soil 2nd Rate

North between Sections 15 and 16

Variation 12° 06' East

40.00 Drove a charred stake and set an Elm post. and raised a mound with trench

X as per instructions. for quarter section corner

42.20 A branch 20 links wide runs N. W.

80.00 Drove a charred stake. and set an Elm post and raised a mound with trench

X as per instructions for corner to sections 9. 10. 15 and 16

Land gently rolling 2nd Rate

Township 19 N. Range 2 E of the Principal Meridian

East on a random line between sections 10 and 15.
Variation 12° 06' East

40.00 Set a post for temporary quarter section corner

79.59 Intersected N. and S 54 links north of the corner to sections 10.11.14 and 15 from which corner I run West on a true line between sections 10 and 15
Variation 11° 43' East

39.79 Drove a charred stake and set an Elm post and raised a mound with trench
X as per instructions for quarter section corner

79.59 The corner to sections 9.10.15 and 16
Land gently rolling good 2 Rate

North between sections 9 and 10
Variation 12° 06' East

20.80 A branch 10 links wide runs W.

Township 19 N. Range 2 E. of the Principal Meridian

40.00 Drove a charred stake and set an Elm post and raised a mound with trench as per instructions for quarter section corner

80.00 Drove a charred stake and set a Box Alder post and raised a mound with trench as per instructions for corner to sections 3.4.9 and 10
Land gently rolling 2 Rate.

East on a random line between sections 3 and 10
Variation 12° 06' East

40.00 Set a post for temporary quarter section corner

79.98 Intersected N and S line 76 links north of the corner to sections 2.3.10 and 11 from which corner I run West on a true line between sections 3 and 10

Township 19 N. Range 2 E. of the Principal Meridian

Variation 11° 34' East

39.99 Drove a charred Stake and Set an Elm post and raised a Mound with trench as per instructions for quarter section corner

79.98 The corner to Sections 3.4.9 and 10 Land level good 2nd Rate

North on a random line between sections 3 and 4

Variation 12° 06' East

27.60 A branch 8 links wide runs W.

40.00 Set a post for temporary quarter section corner

53.00 A branch 6 links wide runs S. W.

81.00 Intersected North Boundary 74 links East of the post & Corner to sections 3 and 4 from which Corner I run

South on a true line between

Township 19 N. Range 2 E. of the Principal Meridian

sections 3 and 4

Variation 12° 38' East

41.00 Drove a charred Stake and Set a Elm post and raised a Mound with trench as per instructions for quarter section corner

81.00 The corner to Sections 3.4.9 and 10 Land rolling Soil 3rd Rate

North between sections 32 and 33

Variation 12° 06' East

19.70 A branch 10 links wide runs E.

40.00 Drove a charred Stake and Set an Elm post and raised a Mound with trench as per instructions for quarter section corner

67.75 A branch 11 links wide runs E.

80.00 Drove a charred Stake and Set an Boy Alder post and raised a Mound with trench as per instructions for Corner

Township 19 N. Range 2 East Principal Meridian

	to Sections 28.29.32 and 33 Land broken Soil 3 Rate
	East on a random line between sections 28 and 33 Variation 12° 06' East
40.00	Set a post for temporary quarter section corner
50.20	A branch 15 links wide runs S.
79.80	Intersected N and S line 12 links South of the Corner to Sections 27 28.33 and 34 from which Corner I run West on a true line between Sections 28 and 33 Variation 12° 11' East
39.90	Drove a charred stake and set an Elm post and raised a mound with trench as per instructions for quarter section Corner
79.80	The Corner to Sections 28.28.32 and 33

Township 19 N. Range 2 East Principal Meridian

	Land broken Soil 3rd Rate
	North between sections 28 and 29 Variation 12° 06' East
40.00	Drove a charred stake and set a Boy alder post and raised a mound with trench as per instructions for quarter section corner
51.60	A branch 7 links wide runs S. W.
80.00	Drove a charred stake and set a Boy alder post and raised a mound with trench as per instructions for Corner to Sections 20.21.28 and 29 Land rolling 3rd Rate
	East on a random line between sections 21 and 28 Variation 12° 06' East
40.00	Set a post for temporary quarter section Corner

Township 19 N. Range 2 E. of the Principal Meridian

57.50 A branch 9 links wide runs S. E.

79.57 Intersected N and S line 18 links South of the corner to Sections 21 22. 27 and 28 from which corner I run West. on a true line between Sections 21 and 28

Variation 12° 14' East

39.78 Drove a charred stake and set an Elm post and raised a Mound with trench as per instructions for quarter section corner

79.57 The corner to Sections 20. 21. 28 and 29

Land broken Soil 3rd Rate

North between 20 and 21

Variation 12° 06 East

40.00 Drove a charred stake and set a Box Alder post. and raised a Mound with trench as per instructions for quarter section corner

Township 19 N. Range 2 E of the Principal Meridian

80.00 Drove a charred stake and set a Box Alder post for corner to Sections 16. 17. 20 and 21. raised a Mound with trench as per instructions

Land high rolling Soil 2nd Rate

East. on a random line between sections 16 and 21

Variation 12° 06' East

40.00 Set a post for temporary quarter section corner

79.30 Intersected N. and S line 23 links North of the corner to sections 15 16. 21 and 22. from which corner I run West. on a true line between sections sections 16 and 21

Variation 11° 56' East

39.65 Drove a charred stake and set an Elm post. for quarter section corner raised a Mound with trench as per instructions

79.30	The corner to sections 16.17.20 and 21 Land rolling 2nd Rate
	North between sections 16 and 17 Variation 12°.06' East
40.00	Drove a charred stake and set an Elm post for quarter section corner. raised a mound with trench X as per instructions.
80.00	Drove a charred stake and set a Boy Alder post for corner to sections 8.9.16 and 17. and raised a mound with trench X as per instructions
	Land gently rolling 2nd Rate
	East on a random line between sections 9 and 16 Variation 12°.06' East
4.20	A Branch 18 links wide runs N.W.
40.00	set a post for temporary quarter

	section corner
65.20	A branch 6 links wide runs S.W.
79.55	Intersected N. and S line 20 links North of the corner to sections 9.10.15 and 16 from which corner I run West on a true line between sections 9 and 16 Variation 11°.57' East
39.77	Drove a charred stake and set an Elm post for quarter section corner. and raised a mound with trench X as per instructions
79.55	The corner to sections 8.9.16 and 17 Land broken 3rd Rate
	North between sections 8 and 9 Variation 12°.06' East
5.90	A branch 15 links wide runs W.
40.00	Drove a charred stake and set an Elm post for quarter section

36/150

Township 19 N. Range 2 E of the Principal Meridian

X Corner. raised a mound with trench as per instructions

80.00 Drove a charred stake and set a Box Alder post for corner to sections 4.5.8 and 9. and raised a mound

X with trench as per instructions

Land broken 3rd Rate

East. on a random line between sections 4 and 9

Variation 12° 06' East

40.00 Set a post for temporary quarter section corner

80.33 Intersected N and S line 53 links North of the corner to sections 3.4 9 and 10 from which corner I run West. on a true line between sections 4 and 9

Variation 11° 43' East

40.16 Drove a charred stake and set

37/151

Township 19 N. Range 2 E of the Principal Meridian

a Box Alder post for quarter section corner. raised a mound with trench

X as per instructions

80.33 The corner to sections 4.5.8 and 9

Land gently rolling 2nd Rate

North. on a random line between sections 4 and 5

Variation 12° 06' East

29.50 A branch 10 links wide runs S. W.

35.10 A branch 9 links wide runs S. W.

40.00 Set a post for temporary quarter section corner

80.31 Intersected North Boundary 33 links East of the post corner to sections 4 and 5 from which corner I run South on a true line between sections 4 and 5

Variation 12° 20' East

40.31 Drove a charred stake and set

Township 19 N. Range 2 East Principal Meridian

X	a Box Alder post for quarter and raised a Mound with trench ~~Section Corner~~ as per instructions,
80.31	The Corner to Sections 4.5. 8 and 9
	Land broken 3rd Rate
	July 31st 1858.
	North between Sections 31 and 32
	Variation 12° 06' East
15.70	A branch 10 links wide runs S. E.
40,00	Drove a charred stake and set
X	a Box Alder post for quarter Section Corner and raised a Mound with trench, as per instructions
67.15	Same branch 8 links wide runs S. W.
80,00	Drove a charred stake and set a Box Alder post for Corner to Sections 29.30.31 and 32. raised a
X	mound with trench as per instructions
	Land broken 3rd Rate
	East on a random line between

Township 19 N. Range 2 East Principal Meridian

	Sections 29 and 32
	Variation 12° 06' East
40,00	Set a post for temporary quarter Section Corner
72.10	A branch 10 links wide runs S.
80,00	Intersected N. and S line 32 links North of the Corner to Sections 28. 29 32 and 33 from which Corner I run West on a true line between Sections 29 and 32
	Variation 11° 5-2' East
40,00	Drove a charred stake and set an Elm post for quarter Section
X	Corner and raised a mound with trench as per instructions
80,00	The Corner to Sections 29.30.31 and 32
	Land broken 3rd Rate
	West on a random line between Sections 30 and 31

Township 19 N Range 2 E of the Principal Meridian

Variation 11°46' East

40.00 Set a post for temporary quarter section corner

80.74 Intersected West Boundary 48 links South of the corner to Sections 30 and 31 from which corner I run East on a true line between Sections 30 and 31

Variation 11°46' East

40.74 Drove a charred stake and set an Elm post for quarter section corner. raised a mound with trench as per instructions

X

80.74 The corner to Sections 29.30.31 and 32

Land gently rolling 2nd Rate

North between Section 29 and 30

Variation 12°06' East

40.00 Drove a charred stake and set an Elm post for quarter section corner and raised a mound with trench as per instructions

X

80.00 Drove a charred stake and set a Box alder post for corner to Sections 19.20.29 and 30 raised a mound with trench as per instructions

X

Land gently rolling 2nd Rate

East on a random line between Sections 20 and 29

Variation 12°06' East

40.00 Set a post for temporary quarter section corner

80.03 Intersected N. and S line at the corner to Sections 20.21.28 and 29 from which corner I run West on a true line between Sections 20 and 29

Variation 12°06 East

40.01 Drove a charred stake and set an Elm post for quarter section corner. raised a mound with trench as per

X

instructions

80.03 The corner to Sections 19.20.29 & 30

Land gently rolling 2nd Rate

West on a random line between Sections 19 and 30

Variation 12° 06' East

40.00 Set a post for temporary quarter section corner

81.20 Intersected West Boundary 23 links North of the corner to Sections 19 and 30 from which corner I run East on a true line between Sections 19 and 30

Variation 12.16 East

41.20 Drove a charred Stake and set an Elm post for quarter section corner. raised a mound with trench as per instructions.

81.20 The corner to Sections 19.20.29 and 30

Land rolling 3 Rate

North between Sections 19 and 20

Variation 12° 06' East

40.00 Drove a charred Stake and set an Elm post for quarter section corner. raised a mound with trench as per instructions.

80.00 Drove a charred Stake and set an Elm post for corner to Sections 17.18.19 and 20 raised a mound with trench as per instructions

Land rolling 3rd Rate

East on a random line between Sections 17 and 20

Variation 12° 06' East

40.00 Set a post for temporary quarter section corner

80.00 Intersected N and S line 37 links North of the corner to Sections 16.17 20 and 21 from which corner I run West on a true line between

Township 19 N Range 2 E of the Principal Meridian

sections 17 and 20
Variation 11° 50' East
40.00 Drove a charred stake and set an Elm post for quarter section corner and raised a mound with trench X as per instructions
80.00 The corner to sections 17.18.19.20
Land gently rolling 2nd Rate

West on a random line between sections 18 and 19
Variation 12° 06' East
40.00 Set a post for temporary quarter section corner
81.64 Intersected West Boundary 30 links South of the corner to sections 18 and 19
From which corner I run
East on a true line between sections 18 and 19
Variation 11° 53' East

41.64 Drove a charred stake and set an Elm post for quarter section corner raised a mound with trench X as per instructions
81.64 The corner to sections 17.18.19 and 20
Land rolling Soil 3rd Rate

North between sections 17 and 18
Variation 12° 06' East
40.00 Drove a charred stake and set an Elm post for quarter section corner raised a mound with trench X as per instructions
80.00 Drove a charred stake and set an Elm post for corner to sections 7.8.17 and 18. and raised a mound with trench X as per instructions
Land rolling 3rd Rate

East on a random line between

	Sections 8 and 17
	Variation 12° 06' East
40,00	Set a post for temporary quarter section corner
79.82	Intersected N and S line 5 links South of the corner to Sections 8.9 16 and 17 from which corner I run West on a true line between Sections 8 and 17
	Variation 12° 08 East
39.91	Drove a charred stake and set an Elm post for quarter section corner. raised a mound with trench X as per instructions
79.82	The corner to Sections 7.8.17 and 18 Land rolling Soil 2nd Rate

---

	West on a random line between Sections 7 and 18
	Variation 12° 06' East

40,00	Set a post for temporary quarter section corner
82.15	Intersected West Boundary 54 Links South of the corner to Sections 7 and 18 from which corner I run East on a true line between Sections 7 and 18
	Variation 11° 41' East
42.15	Drove a charred stake and set an Elm post for quarter section corner. raised a mound with trench X as per instructions
82.15	The corner to Sections 7.8.17 and 18 Land broken 3rd Rate

---

	North between Sections 7 and 8
	Variation 12° 06' East
22.00	A branch 20 links wide runs W.
40,00	Drove a charred stake and set an Elm post for quarter section

	X	corner. raised a mound with trench as per instructions
4	58.00	A branch 6 links wide runs S. W.
	80.00	Drove a charred Stake and Set an Elm post for corner to Sections 5. 6. 7 and 8 and raised a mound with trench as per instructions
	X	
		Land gently rolling Soil 2nd Rate
		East on a random line between Sections 5 and 8 Variation 12° 06' East
	2.57	A branch 5 links wide runs S.
	40.00	set a post for temporary quarter Section Corner
7		
	51.82	A branch 6 links wide runs S.
	68.42	A branch 12 links wide runs S. W.
	79.62	Intersected N and S line at the Corner to Sections 4. 5. 8 and 9 from which Corner I run

	West. on a true line between Sections 5 and 8 Variation 12° 06' East
39.81	Drove a charred Stake and Set an Elm post for quarter Section Corner
X	raised a mound with trench as per instructions
79.62	The corner to Sections 5. 6. 7 and 8 Land gently rolling 2nd Rate
	West. on a random line between Sections 6 and 7 Variation 12° 06' East
40.00	Set a post for temporary quarter Section Corner
81.48	Intersected West Boundary 16 links North of the Corner to Sections 6 and 7 from which Corner I run East. on a true line between Sections 6 and 7 Variation 12° 13' East

41.48	Drove a charred stake and set an Elm post for quarter section corner. raised a mound with trench as per instructions.
81.48	The corner to sections 5. 6. 7 and 8 Land rolling 3rd Rate
	North on a random line between Sections 5 and 6 Variation 12° 06' East
40.00	Set a post for temporary quarter Section Corner
80.20	Intersected North Boundary 98 links East of the post corner to sections 5 and 6 from which corner I run
	South on a true line between sections 5 and 6 Variation 12° 48' East
40.20	Drove a charred stake and set

	an Elm post for quarter section corner. raised a mound with trench as per instructions.
80.20	The corner to sections 5. 6. 7 and 8 Land level good 2nd Rate
	August 1st 1858

General Description

This Township is below the common average. The surface is generally very rolling Soil 3rd Rate. It is well watered by the head branches of Shell Creek. It is distitute of timber with the exception of a small grove in Section 33. it is distitute of stone of any kind

List of Names

A list of the names of the individuals employed to assist in measuring or marking the line and corners discribed in the foregoing field notes of Township No 19 North of the base line of Range No. 2 East of the 6th Principal Meridian showing the respective capacities in which they acted

James B Hollingsworth	Chainman
James B Rumsey	Chainman
Jason Hollingsworth	Axeman
George Wiegle	Axeman
Loron Case	Flagman
Joseph Wood	Chainman
Jacob Schell	Chainman
James H Argyle	Axeman
Andrew Mathis	Axeman
Isreal B Ward	Flagman
Felix G Herbert	Compassman

Field Notes of the subdivision lines of Township No 20 N: R. 2 E. of the 6th Principal Meridian in the Territory of Nebraska

Surveyed by
Robert Armstrong
Under his contract bearing Date
July 12th 1858
(Contract No 247)

Subdivision Commenced
August 2nd 1858

Completed
August 4th 1858

Exd C.C. to be corrected

Compared by Irvy & Sewell

List of Names

A list of the names of the individuals employed to assist in running measuring or marking the lines and corners discribed in the foregoing field notes of Township No 20 North of the base line of Range No 2 of the 6th Principal Meridian. showing the respective capacities in which they acted;

James B. Hollingsworth	Chainman
James Brumsey	Chainman
Jason Hollingsworth	Axeman
George Wiegle	Axeman
Loron Case	Flagman

Township 20 North Range 2 East 6th P. M.



Felix G Herbert	Compassman
Joseph Wood	Chainman
Jacob Schell	Chainman
James A. Argyle	Axeman
Andrew Mathis	Axeman
Israel B. Ward	Flagman

To determine the proper adjustment of my Compass for Subdividing this Township I commence at the corner to Townships 19 and 20 North. of Ranges 2 and 3 East of the 6th Principal Meridian and run

North on a blank line along the East Boundary of Section 36

Variation 12°.00' East

40.08 To a point 11 links East of the quarter Section Corner

80.15 To a point 19 links East of the

Corner to sections 25 and 36
To retrace this line or run parallel
thereto my compass must be ad-
justed to a variation of 12°08' East
Subdivision commenced
August 2nd 1858
From the corner to sections 1·2·35 and 36
on the south Boundary of the
Township I run
North between sections 35 and 36
Variation 12°08' East
8.60 A branch 10 links wide runs E.
40.00 Drove a charred stake and set an
Elm post raised a mound with trench
as per instructions for quarter section
corner
40.50 A branch 8 links wide runs N. E.
80.00 Drove a charred stake and set an
Elm post raised a mound with trench
as per instructions for corner to sections

25·26·35 and 36
Land broken Soil 3rd Rate

East on a random line between
sections 25 and 36
Variation 12°08' East
15.10 A branch 10 links wide runs N.
40.00 Set a post for temporary quarter
section corner
78.80 A branch 6 links wide runs N.
80.06 Intersected East Boundary 4 lks.
south of the corner to sections 25
and 36 from which corner. I run
West on a true line between
sections 25 and 36
Variation 12°10' East
40.03 Drove a charred stake and set
an Elm post raised a mound with
trench as per instructions for
quarter section corner

80.06	The corner to sections 25. 26. 35 and 36 Land broken 3rd Rate
	North between Sections 25 & 26 Variation 12° 08' East
40.00	Drove a charred stake set an Elm post raised a mound with trench as per instructions for quarter section corner
80.00	Drove a charred stake and set an Elm post raised a mound with trench as per instructions for Corner to Sections 23. 24. 25 and 26 Land rolling 3 Rate
	East on a random line between Sections 24 and 25 Variation 12° 08' East
8.15	A branch 5 links wide runs N.
40.00	Set a post for temporary quarter

	section corner
80.38	Intersected East Boundary 23 links south of the corner to sections 24 and 25 from which corner I run West on a true line between sections 24 and 25 Variation 12° 18' East
40.19	Drove a charred stake and set an Elm post raised a mound with trench as per instructions for quarter section corner.
80.38	The corner to sections 23. 24. 25 and 26 Land gravely 3rd Rate
	North between sections 23 and 24 Variation 12° 08'
40.00	Drove a charred stake and set an Elm post raised a mound with trench as per instructions for quarter section corner

8	64.40	A branch 9 links wide runs No. W.
	80.00	Drove a charred stake and set an Elm post for corner to Sections 13 14 23 and 24 and raised a mound with trench as per instructions
		Land broken 3rd Rate

East on a random line between sections 13 and 24
Variation 12° 08' East

	40.00	Set a post for temporary quarter section corner
	42.90	A branch 8 links wide run N. W.
	80.63	Intersected East Boundary 25 links North of the corner to sections 13 and 14 from which corner I run West on a true line between sections 13 and 24
		Variation 11° 57' East
	40.31	Drove a charred stake and set

		an Elm post raised a mound with trench as per instructions for quarter section corner
	80.63	The corner to Sections 13 14 23 and 24
		Land broken 3rd Rate

North between Sections 13 and 14
Variation 12° 08' East

	6.40	A branch 10 links wide runs W.
	40.00	Drove a charred stake and set an Elm post, raised a mound with trench as per instructions for quarter section corner
	80.00	Drove a charred stake and set an Elm post for corner to Sections 12 13 and 14 and raised a mound with trench as per instructions
		Land hilly and broken 3rd Rate

East on a random line between

	Sections 12 and 13
	Variation 12° 08' East
40.00	Set a post for temporary quarter section corner
46.95	A branch 8 lks. wide runs N. E.
80.10	Intersected East Boundary of the Township 14 links North of the corner to Sections 12 and 13 from which corner I run West on a true line between sections 12 and 13
	Variation 12° 02' East
40.05	Drove a charred stake and set a Elm post raised a mound with trench as per instructions for quarter section corner
80.10	~~Drove a charred stake and set an Elm post for corner to Sections~~
80.10	The corner to Sections 11. 12. 13 and 14
	Land hilly and broken 3rd Rate

	North between sections 11 and 12
	Variation 12° 08' East
40.00	Drove a charred stake and set an Elm post raised a mound with trench as per instructions for quarter section corner
80.00	Drove a charred stake and set an Elm post for corner to Sections 1. 2 11. and 12 and raised a mound with trench as per instructions.
	Land rolling 3rd Rate

	East on a random line between sections 1 and 12
	Variation 12° 08
29.45	A branch 8 lks wide runs N. E.
40.00	Set a post for temporary quarter section corner
46.50	A branch 7 lks. wide runs No.
70.85	A branch 9 links wide runs No.

80.13 Intersected East Boundary of the Township 28 links north of the corner to sections 1 and 12 from which Corner Sun West on a true line between Sections 1 and 12
Variation 11° 56' East

40.06 Drove a charred stake and set an Elm post raised a mound with trench as per instructions for quarter section corner

80.13 The corner to sections 1, 2, 11 and 12
Land broken 3rd Rate

North between sections 1 and 2
Variation 12° 08' East

38.00 A branch 18 links wide runs N.E.

40.00 Drove a charred stake and set an Elm post raised a mound with trench as per instructions for quarter section corner

[illegible]

83.17 Intersected S Standard Parallel North 160 links West of the post corner to sections 35 and 36
Drove a charred stake and set an Elm post raised a mound with trench as per instructions for corner to sections 1 and 2
Land rolling 3rd Rate

North between sections 34 and 35
Variation 12° 08' East

40.00 Drove a charred stake and set an Elm post raised a mound with trench as per instructions for quarter section Cor.

70.40 A branch 8 links wide runs N.W.

80.00 Drove a charred stake and set an Elm post for corner to sections 26, 27, 34 and 35 raised a mound with trench as per instructions

Land broken 3rd Rate

East on a random line between sections 26 and 35
Variation 12° 08' East
40.00 Set a post for temporary quarter section corner
80.20 Intersected N and S line 42 lks North of the corner to sections 25-26. 35 and 36 from which corner
Run
West on a true line between sections 26 and 35
Variation 11° 50' East
40.10 Drove a charred stake and set an Elm post raised a Mound with trench as per instructions for quarter section corner
80.20 The corner to Sect. 26. 27. 34 and 35
Land rolling Soil 3rd Rate

North between sections 26 and 27
Variation 12° 08' East
40.00 Drove a charred stake and set an Elm post raised a mound with trench as per instructions for quarter section corner
80.00 Drove a charred stake and set an Elm post for corner to sections 22. 23. 26 and 27 and raised a mound with trench as per instructions.
Land broken 3rd Rate

East on a random line between sections 23 and 26
Variation 12° 08'
29.30 A branch 8 links wide runs N.
40.00 Set a post for temporary quarter section corner
46.20 A branch 8 links wide runs N.
80.50 Intersected N + S line 32 links

North of the corner to Sections 23. 24
25 and 26 from which corner. I run
West. on a true line between
Sections 23 and 26
Variation 11°54' East
40.25 Drove a charred Stake and Set an
Elm post. raised a mound with
trench as per instructions for
quarter section corner
80.50 The corner to Sections 22. 23. 26 and 27
Land high rolling prairie 3rd Rate

North between Sections 22 and 23
Variation 12°08' East
40.00 Drove a charred stake and set
an Elm post raised a mound with
trench as per instructions for
quarter section corner
80.00 Drove a charred stake and set
an Elm post for corner to Sections

14. 15. 22 and 23 and raised a
Mound with trench as per instructions
Land very broken 3rd Rate

East. on a random line between
Sections 14 and 23
Variation 12°08' East
36.60 A branch 6 links wide runs N. E.
40.00 Set a post for temporary quarter
Section Corner
75.10 A branch 10 links wide runs N.
80.57 Intersected N and S line 32 links
North of the corner to Sections 13. 14
23 and 24 from which corner I run
West. on a true line between
Sections 14 and 23
Variation 11°54' East
40.28 Drove a charred stake and set
an Elm post raised a mound
with trench as per instructions

	for quarter section corner
80.57	The corner to sections 14.15.22 and 23
	Land rolling 3rd Rate

	North between section 14 and 15
	Variation 12°.08' East
16.00	A branch 7 links wide runs N. E.
26.60	A branch 15 links wide runs N. E.
30.40	Same branch 15 Lks wide runs N. W.
32.00	Same branch 17 Lks wide runs N. E.
40.00	Drove a charred stake and set an Elm post raised a mound with trench as per instructions for quarter section corner
80.00	Drove a charred stake and set an Elm post for corner to sections 10.11.14 and 15 and raised a mound with trench as per instructions
	Land broken 3rd Rate

	East on a random line between sections 11 and 14
	Variation 12°.08' East
18.20	A branch 7 links wide runs S. E.
20.60	A branch 20 lks wide runs N. E.
40.00	Set a post for temporary quarter section corner
80.15	Intersected N and S line 36 links North of the corner to sections 11 12.13. and 14 from which corner I run West on a true line between sections 11 and 14
	Variation 11°.5' East
40.07	Drove a charred stake and set an Elm post raised a mound with trench as per instructions for quarter section corner
80.15	The corner to sections 10.11.14 and 15
	Land broken 3rd Rate

North between sections 10 and 11
80 ~~27.07~~ Variation 12°.08' East
27.07 A branch 10 links wide runs S.E.
— 40.00 Drove a charred stake set an Elm post and raised a mound with trench as per instructions for
16 quarter section
26 80.00 Drove a charred stake and set an
30 Elm post for corner to sections 2.3.10
32 and 11 and raised a mound with trench as per instructions
40 Land rolling Soil 3 Rate

East on a random line between sections 2 and 11
80.2 Variation 12°.08' East
40.00 Set a post for temporary quarter section corner
68.00 A branch 18 links wide runs N
80.10 Intersected N & S line 3 links North

of the corner to sections 1.2.11 and 12
from which corner I run
West on a true line between sections 2 and 11
~~40.08 Dr~~ Variation 12°.07' East
40.05 Drove a charred stake and set an Elm post raised a mound with trench as per instructions for quarter section corner
80.10 The corner to sections 2.3.10 and 11
Land gently rolling 2d Rate

North between sections 2 and 3
Variation 12°.08' East
40.00 Drove a charred stake and set an Elm post raised a mound with trench as per instructions for quarter section corner
55.00 A branch 16 links wide runs E.
82.64 Intersected S Standard Parallel

North 278 links West of the
corner to Sections 34 and 35
Drove a charred stake and set
an Elm post raised a mound with trench
X per instructions for corner to
Sections 2 and 3
Land broken and gravely 3rd Rate
August 2nd 1858

North between Sections 33 and 34
Variation 12°.08' East
40.00 Drove a charred stake and set
an Elm post raised a mound with
trench as per instructions for
quarter section corner
80.00 Drove a charred stake and set an
Elm post for corner to Sections 27
X 28.33 and 34 and raised a mound with trench as
per instructions
Land gently rolling 2 Rate

East on a random line between
Sections 27 and 34
Variation 12°.08' East
40.00 Set a post for temporary quarter
Section corner
75.20 A branch 7 links wide runs N. W.
80.04 Intersected N and S line 30 links
North of the corner to Sections 26.27
34 and 35 from which corner I run
West on a true line between
Sections 27 and 34
Variation 11°.55' East
40.02 Drove a charred stake and set
an Elm post raised a mound with
trench as per instructions for
quarter Section corner
80.04 The corner to Sections 27.28.33 and 34
Land rolling 3rd Rate

North between Sections 27 and 28

Variation 12° 08' East

40.00	Drove a charred stake and set an Elm post raised a mound with trench as per instructions for quarter section corner
54.00	A branch 5 links wide runs N. E.
80.00	Drove a charred stake and set an Elm post for corner to sections 21 22. 27 and 28 and raised a mound with trench as per instructions
	Land the prairie rolling 3rd Rate

East on a random line between Sections 22 and 27

Variation 12° 08' East

29.20	A branch 9 lks wide runs N.
30.40	Same branch 10 lks wide runs S. E.
31.80	Same branch 9 links wide runs N. E.
40.00	Set a post for temporary quarter Section Corner

41.10	A branch 8 links wide runs N.
79.93	Intersected N and S line 40 links North of the corner to sections 22. 23 26 and 27 from which corner I run West on a true line between sections 22 and 27

Variation 11° 51' East

39.96	Drove a charred stake. set an Elm post in mound with trench as per instructions for quarter section corner
79.93	The corner to sections 21. 22. 27 and 28
	Land rolling and broken 3rd Rate

North between Sections 21 and 22

Variation 12° 08' East

40.00	Drove a charred stake and set an Elm post in mound with trench as per instructions for quarter section corner

77.40 A branch 20 liks wide runs East
80.00 Drove a charred stake set an Elm post in mound with trench as per instructions for ~~quarter section~~ corner, to sections 15.16.21 and 22
Land broken Soil 3rd Rate

East on a random line between sections 15 and 22
Variation 12° 08' East
14.30 A branch 20 links wide runs N.
16.30 Same branch 22 links wide runs S.E.
20.50 Same Creek 19 lks wide runs N.E.
22.00 Same branch 23 lks wide runs S
27.90 Same branch 20 lks wide runs N.E.
40.00 Set a post for temporary quarter section corner
40.06 Leave prairie and enter timber bears N.E
43.50 Leave timber and Enter prairie

80.30 Intersected N and S line 27 Links North of the corner to sections 14.15.22 and 23 from which corner I run West on a true line between sections 15 and 22
Variation 11° 56' East
40.15 Set a post for quarter section corner, from which
An Elm 12 in. dia. bears S 75 E 20 lks. dist.
An Elm 8 in dia bears N. 45 W. 100 liks dist.
80.30 The corner to sections 15.16.21 and 22
Land broken Soil 2 Rate
Timber. Elm and Cottonwood

North between sections 15 and 16
Variation 12° 08' East
40.00 Drove a charred stake set an Elm post in mound with trench as per instructions for quarter section corner
80.00 Drove a charred stake set an Elm

post in mound with trench as per instructions for corner to Sections 9 10. 15 and 16
Land rolling Soil 3 rate

East on a random line between Sections 10 and 15
Variation 12° 08' East
40.00 Set a post for temporary quarter section corner.
80.94 Intersected N and S line 20 links North of the corner to Sections 10. 11. 14 and 15. from which corner I run West on a true line between Sections 10 and 15
Variation 11° 59' East
40.47 Drove a Charred Stake set a Elm post in Mound with trench as per instructions for quarter Sect. corner
80.94 The corner to Sections 9. 10. 15 and 16

Land rolling Soil 3 rate

North between Sections 9 and 10
Variation 12° 08' East
19.68 A branch 6 links wide runs E.
40.00 Drove a Charred Stake set an Elm post in Mound with trench as per instructions for quarter Section Corner
63.20 A branch 5 lks wide runs E. S. E.
80.00 Drove a Charred Stake set an Elm post in Mound with trench as per instructions for corner to Sections 3. 4. 9 and 10
Land rolling and broken 3 rate

East on a random line between Sections 3 and 10
Variation 12° 08' East
40.00 Set a post for temporary quarter Section Corner

80.34	Intersected Rand S line 27 links North of the Corner to Sections 2.3.10 and 11 from which Corner I run West on a true line between Sections 3 and 10 Variation 11°.56' East
40.17	Drove a charred stake set an Elm post in Mound with trench as per instructions for quarter Sec. Corner
80.34	The corner to Sections 3.4.9 and 10 Land rolling Soil 3 rate

North between Sections 3 and 4
Variation 12°.08' East

40.00	Drove a charred stake set an Elm post in Mound with trench as per instructions for quarter Sec. Corner
75.85	A branch 16 links wide runs East
81.80	Intersected S Standard Parallel North. 294 links West of the Corner

	to Sections 33 and 34 Drove a charred stake set an Elm post in Mound with trench as per instructions for Corner to Sections 3 and 4 Land broken Soil 3 rate

North between Sections 32 and 33
Variation 12°.08' East

40.00	Drove a charred stake set an Elm post in mound with trench as per instructions for quarter Section Corner
80.00	Drove a charred stake set an Elm post in mound with trench as per instructions for Corner to Sections 28. 29. 32, and 33 Land rolling Soil 3rd rate

	East on a random line between Sections 28 and 33

Township 20 N. Range 2 East of Principal Meridian

Variation 12° 08' East

40.00 Set a post for temporary quarter Section Corner

80.06 Intersected N and S line 12 links South of the Corner to Sections 27. 28 33 and 34 from which Corner I run West on a true line between Sections 28 and 33

Variation 12° 13' East

40.03 Drove a charred stake set an Elm post in mound with trench as per instructions for quarter Section Corner

80.06 The corner to Sections 28. 29. 32. and 33

Land gently rolling 2 rate

North between Sections 28 and 29

Variation 12° 08' East

40.00 Drove a charred stake and set a Elm post in mound with trench as per instructions for quarter Sect. Corner

Township 20 N. Range 2 East of Principal Meridian

52.30 A branch 6 links wide runs N. W

55.80 Same branch 6 lks wide runs N. E.

57.40 Same branch 9 lks wide runs N. W.

80.00 Drove a charred stake set an Elm post in mound with trench as per instructions for corner to Sections 20. 21. 28 and 29

Land broken Soil 3rd rate

East on a random line between Sections 21 and 28

Variation 12° 08' East

40.00 Set a post for temporary quarter Section Corner

79.94 Intersected N and S line 40 lks North of the Corner to Sections 21. 22. 27 and 28 from which Corner I run West on a true line between Sections 21 and 28

Variation 11° 55' East

Township 20 N. Range 2 E of the Principal Meridian

39.97	Drove a charred stake set an Elm post in mound with trench as per instructions for quarter section Corner
79.94	The Corner to Sect 20 21. 29 and 28 Land broken Soil 3 rate

North between sections 20 and 21
Variation 12°.08' East

40.00	Drove a charred stake set an Elm post in mound with trench as per instructions for quarter section Corner
57.07	A branch 17 lks wide runs E.
80.00	Drove a charred stake set an Elm post in mound with trench as per instructions for Corner to Sections 16. 17. 20 and 21 Land high and rolling 3rd rate

Township 20 N. Range 2 E of the Principal Meridian

East on a random line between Sections 16 and 21
Variation 12°.08' East

29.30	A branch 24 lks wide runs N.
32.00	Same branch 20 lks wide runs S. E.
38.00	Same branch 20 links wide runs N. E
40.00	Set a post of temporary quarter section corner
47.50	Same branch 22 links wide runs S. E.
79.63	I intersected N and S line 6 links North of the Corner to Sections 16. 17 15. 21 and 22 from which Corner I run West. on a true line between Sections 16 and 21 Variation 12°.06' East
39.81	Drove a charred stake set an Elm post in mound with trench as per instructions for quarter section corner
79.63	The corner to Sections 16. 17. 20 and 21

Land rolling Soil 3rd Rate

North between Sections 16 and 17
Variation 12°.08' East

40.00 Drove a charred stake set an Elm post in Mound with trench as per instructions for quarter Section Corner

78.00 A branch 5 links wide runs E.

80.00 Drove a charred stake and set an Elm post in Mound with trench as per instructions for corner to Sections 8. 9. 16 and 17

Land high rolling praire 3rd rate

East. on a random line between Sections 9 and 16
Variation 12°.08' East

22.40 A branch 6 lks wide runs E.S.E.

40.00 Set a post for temporary quarter

section corner

79.43 Intersected N and S line 22 links North of the corner to Sections 9. 10 15 and 16 from which Corner I run West. on a true line between Sections 9 and 16
Variation 11°.59 East

39.71 Drove a charred stake and set an Elm post in Mound with trench as per instructions for quarter section Corner

79.43 The corner to Sections 8. 9. 16 and 17
Land rolling Soil 3 Rate

North between Sections 8 and 9
Variation 12.08

30.05 A branch 6 links wide runs E.

40.00 Drove a charred stake set an Elm post in mound with trench as per instructions for quarter section Corner.

80.00	Drove a charred stake set an Elm post in mound with trench as per instructions for ~~quarter section~~ Corner to Sections 4. 5. 8 and 9 Land rolling Soil 3rd rate
	East. on a random line between Sections 4 and 9 Variation 12°.08°
40.00	Set a post for temporary quarter Section Corner
80.23	Intersected N and S line 17 links North of the corner to Sections 3. 4. 9 and 10 from which Corner I run West. on a true line between Sections 4 and 9 Variation 12°.01 East
40.11	Drove a charred stake and set an Elm post in mound with

	trench as per instructions for quarter Section Corner
80.23	The corner to Sections 4. 5. 8 and 9 Land broken 3 rate
	North between Sections 4 and 5 Variation 12°.08
40.00	Drove a charred stake set an Elm post in mound with trench as per instructions for quarter Section Corner.
43.00	A branch 7 links wide runs N.E.
73.50	A branch 6 links wide runs East
81.63	Intersected 5 Standard Parallel North. 3.75 links West of the corner to Sections 32 and 33 Drove a charred stake set an Elm post in mound with trench as per instructions for corner to sections 4 and 5 Land broken Soil 3rd rate

Township 20 N. Range 2 E of the Principal Meridian

August 3rd 1858.

North between sections 31 and 32
Variation 12°.08' East

40.00 Drove a charred stake set an Elm post in mound with trench as per instructions for quarter section corner

80.00 Drove a charred stake set an Elm post in mound with trench as per instructions for corner to sections 29.30.31 and 32

Land, West 60 chains rolling 3rd rate balance level good 2 rate

East. On a random line between sections 29 and 32
Variation 12°.08' East

40.00 Set a post for temporary quarter section corner

Township 20 N Range 2 E of the Principal Meridian

80.24 Intersected N and S line 26 links North of the corner to sections 28.29 32 and 33 from which corner. I run West on a true line between Sections 29 and 32
Variation 11°.57' East

40.12 Drove a charred stake set an Elm post in mound with trench as per instructions. for quarter section corner

80.24 The corner to sections 29.30.31 and 32
Land gently rolling soil 2 rate

West. on a random line between sections 30 and 31
Variation 12°.08' East

7.00 A branch 6 links wide runs S.W.
21.17 Same branch 7 links wide runs N.W
30.70 Same branch 6 links wide runs S.W
31.50 Same branch 8 links wide runs N.W.

32.00	Same branch 8 links wide runs S. W.
40.00	Set a post for temporary quarter section corner
61.70	A branch 8 links wide runs S. W.
80.14	Intersected West Boundary 60 links south of the post corner to sections 30 and 31 from which Cor. I run East on a true line between sections 30 and 31
	Variation 11°42' East
40.14	Drove a charred stake set an Elm post in mound with trench as per instructions for quarter section corner
80.14	The corner to sections 29. 30. 31 and 32
	Land rolling Soil 3rd rate

	North between sections 29 and 30
	Variation 12°.08' East
40.00	Drove a charred stake set an Elm

	post in mound ~~in mound~~ with trench as per instructions for quarter section corner
80.00	Drove a charred stake set an Elm post in mound with trench as per instructions for corner to sections 19. 20. 29 and 30
	Land level good 2nd Rate

	East on a random line between sections 20 and 29
	Variation 12°.08' East
13.85	A branch 7 links wide runs N.
40.00	Set a post for temporary quarter section corner
63.20	A branch 6 links wide runs N. E.
70.70	A branch 6 links wide runs N. E.
80.54	Intersected Rand's line 19 links South of the corner to sections 20. 21 28 and 29 from which corner I run

West. on a true line between
Sections 20 and 29
Variation 12°.16' East
40.27 Drove a charred stake set an Elm
post in mound with trench as per
instructions for quarter sections
80.54 The corner to sections 19.20.29 and 30
Land high and rolling 3rd rate

~~North between sections 19 and 20~~
~~Variation 12°.08' East~~
~~16.20 A branch 6 links wide runs E.~~
~~40.00 Drove a charred stake and set an~~
~~Elm post in mound with trench~~
~~as per instructions for quarter~~
~~section corner~~
~~80.00 Drove a charred stake set an Elm~~
~~post in mound with trench as~~
~~per instructions for corner to~~
~~Sections 17.18.19 and 20~~

West. on a random line between
Sections 19 and 30
Variation 12°.08' East
7.20 A branch 7 links wide runs N.
40.00 Set an post for temporary
quarter section corner
80.05 Intersected West Boundary
20 links North of corner to
sections 19 and 30 from which
corner I run
East on a true line between
Sections 19 and 30
Variation 12°.17' East
40.05 Drove a charred stake set an
Elm post in mound with trench
as per instructions for quarter
section corner
80.05 The corner to sections 19.20.29 and 30
Land gently rolling 2 rate

North between Sections 19 and 20
Variation 12°08' East
16.20 A branch 6 links wide runs E
40,00 Drove a charred stake set an Elm post in mound with trench as per instructions for quarter section corner
80,00 Drove a charred stake set an Elm post in mound with trench as per instructions for corner to Sections 17 18, 19 and 20
Land high and rolling 3rd rate

Township 20 N Range 2 East Principal Meridian

~~Land high and rolling 3 rate~~

East. on a random line between
Sections 17 and 20
Variation 12°.08' East

13.25 A branch 15 links wide runs S. E.
15.21 Same branch 17 lks wide runs N. E.
16.45 Same branch 17 lks wide runs S. E.
18.35 A branch 12 lks wide runs N.
40.00 Set a post for temporary quarter
section corner
80.30 Intersected N and S line 13 links South
of the corner to Sections 16. 17. 20. 21
from which corner I run
West on a true line between
Sections 17 and 20
Variation 12°.14' East
40.15 Drove a charred stake set an Elm
post in mound with trench as per
instructions for quarter section

Chains	
	corner
80.30	The corner to sections 17, 18, 19 and 20
	Land broken 3 rate

West, on a random line between
Sections 18 and 19
Variation 12° 08' East

Chains	
8.00	A branch 7 lks wide runs N.
13.40	A branch 6 lks. wide runs N.
~~40.00~~	~~Drove a charred stake set an Elm~~
40.00	Set a post for temporary quarter section corner
55.40	A branch 6 links wide runs N.
80.00	Intersected West Boundary 49 links South of the post corner to Sections 18 and 19. from which I run

East, on a true line between
Sections 18 and 19
Variation 11° 47' East

Chains	
40.00	Drove a charred stake set an

Chains	
	Elm post in mound with trench as per instructions for quarter section corner
80.00	The corner to sections 17, 18, 19 and 20
	Land rolling 3rd rate

North between Sections 17 and 18
Variation 12° 08' East

Chains	
3.95	A branch 19 lks wide runs E.
40.00	Drove a charred stake set an Elm post in mound with trench as per instructions for quarter section corner
80.00	Drove a charred stake set an Elm post in mound with trench as per instructions for corner to Sections 7, 8, 17 and 18
	Land rolling Soil 3rd Rate

East, on a random line between
sections 8 and 17

	Variation 12°.08' East
20.00	A branch 8 lks wide runs S.
40.00	Set a post for temporary 1/4 Section Corner
80.38	Intersected N and S line 64 links North of the corner to Sections 8.9.16 and 17 from which corner I run West on a true line between Sections 8 and 17
	Variation 11°.41' East
40.19	Drove a charred stake and set an Elm post in Mound with trench as per instructions for quarter Section Corner
80.38	The Corner to Sections 7.8.17 and 18 Land broken and gravely 3rd rate
	West on a random line between Secs 7 and 18
	Variation 12°.08' East
40.00	Set a post for temporary quarter Section Corner

79.64	Intersected West Boundary 40 links South of the corner to Sections 7 and 18 from which corner I run East on a true line between Sections 7 and 18
	Variation 11°.51' East
39.64	Drove a charred stake set an Elm post in mound with trench as per instructions for quarter Section Corner
79.64	The corner to Sections 7.8.17 and 18 Land rolling soil 3rd Rate
	North between Sections 7 and 8
	Variation 12°.08' East
40.00	Drove a charred stake set an Elm post in mound with trench as per instructions for quarter Section Corner.
80.00	Drove a charred stake set an Elm post raised a mound with trench as per

	instructions for corner to sections 5.6.7 and 8
	Land rolling Soil 3rd rate
	East on a random line between sections 5 and 8
	Variation 12° 08' East
40.00	Set a post for temporary quarter section corner
80.30	Intersected N and S line 50 links North of the corner to sections 4.5 8 and 9 from which corner I run
	West, on a true line between sections 5 and 8
	Variation 11° 47' East
40.15	Drove a charred stake set a Elm post in mound with trench as per instructions for quarter section corner
80.30	The corner to sections 5.6.7 and 8

	Land broken Soil 3rd Rate
	West on a random line between sections 6 and 7
	Variation 12° 08' East
25.15	A branch 14 links wide runs S.
40.00	Set a post for temporary quarter section corner
79.05	Intersected West boundary 69 lks South of the corner to sections 6 and 7 from which corner I run
	East on a true line between sections 6 and 7
	Variation 11° 39' East
40.00	Drove a charred stake set an Elm in mound with trench as per instructions for quarter section corner
79.05	The corner to sections 5.6.7 and 8
	Land broken and gravelly 3rd rate

North between sections 5 and 6
Variation 12° 08' East
40.00 Drove a charred stake set an Elm post in mound with trench as per instructions for quarter section corner
81.28 Intersected 5 Standard Parallel North 3.69 links West of the corner to sections 31 and 32
Drove a charred stake set an Elm post in mound with trench as per instructions. for C. C. and corner to sections 5. and 6.
Land gently rolling Soil 2 rate
August 4th 1858

General Description
The greater portion of this Township is rolling 3rd Rate
It is well watered by numerous small streams which run North East through the Township
Timber is scarce. and destitute of Stone.

56
225

List of Names

A list of names of the individuals employed to assist in measuring or marking the lines and corners described in the foregoing field notes of Township No. 20 N. of the base line of Range No. 2 E. of the 6th Principal Meridian showing the respective capacities in which they acted

James B Hollingsworth	Chainman
James Bromsey	Chainman
Jason Hollingsworth	Axeman
George Wiegle	Axeman
Loron Case	Flagman
Joseph Wood	Chainman
Jacob Vahell	Chainman
James H Argyle	Axeman
Andrew Mathis	Axeman
Isreal B Ward	Flagman
Felix C Aubert	Compassman

Surveyor Generals Office
Nebraska City N.T. Jany 3rd 1859.

The foregoing field notes of the Subdivision lines of Townships Sixteen North of the Base line of Ranges Seven and Eight East of the Sixth Principal Meridian, in the Territory of Nebraska, executed by Nathan P. Cook, under instructions

General Land Office • Original Field Notes

Book Number

41

The images in this file are photographs of the notes of the original surveys of the State of Nebraska on file in the Office of the Nebraska State Surveyor located in Lincoln, Nebraska.

The original surveys in Nebraska began in the mid 1850's and were completed in the mid 1880's. The Nebraska office of the Surveyor General was closed June 30, 1886.