General Land Office • Original Field Notes

Book Number

42

The images in this file are photographs of the notes of the original surveys of the State of Nebraska on file in the Office of the Nebraska State Surveyor located in Lincoln, Nebraska.

The original surveys in Nebraska began in the mid 1850's and were completed in the mid 1880's. The Nebraska office of the Surveyor General was closed June 30, 1886.

a

3 Flatted No. 2.

Field Notes of the subdivision lines of Township No. 21 N. R 2 E. of the 6th Principal Meridian in the Territory of Nebraska

Surveyed by
Robert Armstrong
Under his contract bearing Date
July 12th 1858

Subdivision commenced
August 6th 1858

Subdivision Completed
August 8th 1858

Exd C.C. to be corrected

Copied by Ivory

Compared by Ivory & Sewell

List of Names

A list of the names of the individuals employed to assist in running measuring, or marking the lines and corners described in the foregoing field notes of Township No. 21 North of the base line of Range No. 2. East of the 6th Principal Meridian, showing the respective capacities in which they acted

James B. Hollingsworth	Chainman
James Brumley	Chainman
Jason Hollingsworth	Axeman
George Wiegle	Axeman
Loron Case	Flagman
Joseph Wood	Chainman
Jacob Schell	Chainman
James A. Argyle	Axeman
Andrew Mathis	Axeman

Township 21 North Range 3 East 6th P. M.



Israel B. Ward	Flagman
Felix G. Herbert	Compassman

To determine the proper adjustment of my Compass for subdividing this Township I commence at the corner to Township 21 North Range 2 and 3 E. on the 5 Standard Parallel North, and run North on a blank line along the East Boundary of Section 36

Variation 12°.00' East

40.04 To a point 7 links East of the quarter section corner

80.10 To a point 12 links East of the Corner to sections 25 and 36

To retrace this line or run parallel thereto my Compass must be adjusted to a —

Township 21 N. Range 2 East of the Principal Meridian

Variation of 12°.05' East
Subdivision Commenced
Augus 6th 1858

From the corner to sections 35 and 36 on the South Boundary of the Township I run North between sections 35 and 36
Variation 12°.05' East

4.30 A branch 20 links wide runs S.E.

40.00 Drove a charred stake set an Elm post in mound with trench as per instructions for quarter section corner

80.00 Drove a charred stake set an Elm post raised a mound as per instructions for corner to sections 25. 26. 35 and 36
Land rolling Soil 2nd rate

East on a random line between sections 25 and 36
Variation 12°.05' East

22.00 A branch 8 links wide runs S

40.00 Set a post for temporary quarter section corner

71.80 A branch 7 links wide runs S.

79.87 Intersected East Boundary 26 lks South of the corner to sections 25 and 36 from which corner I run West on a true line between sections 25 and 36
Variation 12°.16' East

39.93 Drove a charred stake set a Cottonwood post in mound with trench as per instructions for quarter section corner

79.87 The corner to sections 25. 26. 35 and 36
Land rolling Soil 2nd rate

North between Sections 25 and 26
Variation 12°.05' East

40.00 Drove a charred stake set a Cottonwood post in mound with trench as per instructions for quarter section corner

44.90 A branch 8 lks wide runs S.E.

80.00 Drove a charred stake set a Cottonwood post raised a mound as per instructions for corner to Sections 23. 24. 25 and 26
Land rolling and gravely 3 rate

East on a random line between Sections 24 and 25
Variation 12°.05' East

35.00 A branch 8 links wide runs S.

40.00 Set a post for temporary quarter section corner

80.24 Intersected East Boundary 31 links south of the corner to Sections 24 and 25 from which corner I run West on a true line between Sections 24 and 25
Variation 12°.18' East

40.12 Drove a charred stake set a Cottonwood post raised a mound as per instructions for quarter section corner

80.24 The corner to Sections 23. 24. 25 and 26
Land broken soil 3rd rate

North between Sections 23 and 24
Variation 12°.05' East

40.00 Drove a charred stake set a Cottonwood post in mound as per instructions for quarter Sec Corner

80.00 Drove a charred stake set a Cottonwood post raised a mound per instructions for corner to

Sections 13. 14. 23 and 24
Land broken 3rd Rate

East on a random line between
Sections 13 and 24
Variation 12° 00' East
40,00 Set a post for temporary quarter
Section Corner
80,00 Intersected East Boundary 8 links
South of the corner to Sections 13.
and 24 from which Corner I run
West on a true line between
Sections 13 and 24
Variation 12° 0 8' East
40,00 Drove a charred stake & a Cottonwood
post raised a mound with trench
as per instructions for quarter
Section Corner
80,00 The corner to Sections 13. 14. 23 and 24
Land rolling and broken 3rd Rate

North between Sections 13 and 14
Variation 12° 00' East
40,00 ~~Set a post for temporary quarter~~
~~Section Corner.~~
40,00 Drove a charred stake set a
Cottonwood post raised a mound
as per instructions for quarter
Section Corner
80,00 Drove a charred stake set a Cotton-
wood post in mound with trench
as per instructions for corner
to Sections 11. 12. 13 and 14
Land broken Soil 3rd Rate

East on a random line between
Sections 12 and 13
Variation 12° 00' East
40,00 Set a post for temporary quarter
Section Corner
79.40 A branch 10 links wide runs S.

79.89 Intersected East Boundary 5 links South of the Corner to Sections 12 and 13 from which Corner I run
West on a true line between Sections 12 and 13
Variation 12° 07' East
39.94 Drove a charred stake & cotton wood post in mound with trench as per instructions for quarter section corner
79.89 The corner to Sections 11, 12, 13 and 14
Land very broken 3rd Rate

North between Sections 11 and 12
Variation 12° 05' East
40.00 Drove a charred stake set a cotton wood post in mound with trench as per instructions for quarter section corner.

80.00 Drove a charred stake & a cotton wood post in mound with trench as per instructions for corner Sections 1, 2, 11 and 12
Land high rolling 3rd Rate

East on a random line between Sections 1 and 12
Variation 12° 05' East
30.40 A branch 7 links wide run S.
40.00 Set a post for temp for my quarter section corner
80.02 Intersected East Boundary 115 links South of the post corner to Sections 1 and 12 from which corner I run
West on a true line between Sections 1 and 12
Variation 12° 24' East
40.01 Drove a charred stake set an Elm post in mound with trench

	as per instructions for quarter Section Corner
80.02	The Corner to Sections 1. 2. 11 and 12 Land broke 3rd Rate
	North on a random line between Sections 1 and 2 Variation 12° 05' East
40,00	Set a post for temporary quarter section corner
81.84	Intersected North Boundary 35 links West of the post corner to Sections 1 and 2 from which Cor. bears South on a true line between Sections 1 and 2 Variation 11° 50' East
41.84	Drove a charred stake set a cotton wood post in mound with trench as per instructions for quarter Section corner
81.84	The corner to Sections 1. 2. 11 and 12 Land rolling Soil 3rd Rate
	North between Sections 34 and 35 Variation 12° 05' East
40,00	Drove a charred stake set a Cotton wood post in mound with trench as per instructions for quarter Section Corner
80,00	Drove a charred stake set a Cotton wood post in mound with trench as per instructions for Corner to Sections 26. 27. 34 and 35 Land rolling 3 Rate
	East on a random line between Sections 26 and 35 Variation 12° 05' East
15.40	A branch 22 links wide runs S.
40,00	Set a post for temporary quarter Section

Corner
80.77 Intersected N and S line 34 links
South of the Corner to Sections
25.26.35 and 36 from which Corner I run
West on a true line between
Sections 26 and 35
Variation 12°.20' East
40.38 Drove a charred stake set a
Cottonwood post in mound with
trench as per instructions for
quarter Section Corner
80.77 The corner to Sections 26.27.34 and 35
Land broken 3rd Rate

North between Sections 26 and 27
Variation 12°.05' East
19.85 A branch 20 links wide runs S.E.
22.20 Same branch 18 links wide runs S.W.
28.20 Same branch 23 links wide runs S.E.
40.00 Drove a charred stake set a

Cottonwood post in mound with
trench as per instructions for
quarter section Corner
80.00 Drove a charred stake set a
Cottonwood post in mound with
trench as per instructions for
Corner to Sections 22.23.26 and 27
Land South of branch broken 3rd rate
balance level Soil 1st Rate

East on a random line between
Sections 23 and 26
Variation 12°.05' East
40.00 Set a post for temporary quarter
section Corner
60.00 A branch 15 links wide runs S.
80.60 Intersected N and S line 30 links
South of the Corner to Sections
23.24.25 and 26 from which Corner I run
West on a true line between

Sections 23 and 26.
Variation 12°.18' East

40.30 Drove a charred stake and set a Cottonwood post in Mound with trench as per instructions for quarter Section Corner.

80.60 The Corner to Sections 22.23.26 and 27
Land broken 3rd Rate

North between Sections 22 and 23
Variation 12°.05' East

40.00 Drove a charred stake set a Cottonwood post in mound with trench as per instructions for quarter Section Corner.

80.00 Drove a charred stake set a Cottonwood post raised a mound with trench as per instructions for Corner to Sect. 14.15.22 and 23
Land rolling 3rd rate

East on a random line between Sections 14 and 23
Variation 12°.05' East

37.25 A branch 9 links wide runs S.

40.00 Set a post for temporary quarter Section Corner

70.50 A branch 10 links wide runs S.

80.50 Intersected R and S line 32 links South of the Corner to Sections 13.14.23 and 24 from which Corner run West on a true line between Sections 14 and 23
Variation 12°.19' East

40.25 Drove a charred stake set a Cottonwood post raised mound with trench as per instructions for quarter section Corner

80.50 The Corner to Sections 14.15.22 and 23
Land West of branch rolling 3rd rate balance level good 2nd Rate

North between sections 14 and 15
Variation 12° 05' East

40,00 Drove a charred stake set a Cotton-wood post raised a Mound with trench as per instructions for quarter section corner.

80,00 Drove a charred stake set a Cotton-wood post raised a mound as per instructions for corner to sections 10.11.14 and 15
Land broken 3rd Rate

East on a random line between sections 11 and 14
Variation 12° 05' East

12.72 A branch 20 links wide runs S.

40,00 Set a post for temporary quater section corner

77.12 A branch 6 links wide runs S. W.

80.30 Intersected N and S line 30 links South of the corner to sections 11, 12, 13 and 14 from which corner I run West on a true line between sections 11 and 14
Variation 12° 18' East

40.15 Drove a charred stake set a Cotton-wood post raised a Mound with trench as per instructions for quarter section corner

80.30 The corner to sections 10.11.14 and 15
Land broken Sod 3rd Rate

North between sections 10 and 11
Variation 12° 05' East

40,00 Drove a charred stake set a Cotton-wood post raised a mound with trench as per instructions for quarter section corner

80,00 Drove a charred stake set a Cotton-wood post raised a mound with trench as per

Township 21 N. Range 2 East

	instructions for Corner to Sections 2. 3. 10 and 11 Land South 48 chains broken 3rd rate balance level good good 2nd rate
	East, on a random line between Sections 2 and 11 Variation 12° 00' East
40,00	Set a post for temporary quarter Section Corner
79.95	Intersected N and S line 11 links South of the Corner to Sections 1. 2. 11 and 12 From which Corner I run West, on a true line between Sections 2 and 11 Variation 12° 10' East
39.97	Drove a charred stake set a Cottonwood post raised a Mound with trench x as per instructions for quarter Section Corner

of 6th Principal Meridian

79,95	The Corner to Sections 2. 3. 10 and 11 Land gently rolling 2 rate
	North, on a random line between Sections 2 and 3 Variation 12° 00' East
40,00	Set a post for temporary quarter Section Corner
72.20	A branch 10 links wide runs E.
81.77	Intersected North Boundary of the post Corner to Sections 2 and 3 From which Corner I run South, on a true line between Sections 2 and 3 Variation 12° 00' East
41.77	Drove a charred stake set a Cottonwood post raised a Mound with trench x as per instructions for quarter Section Corner
81.77	The Corner to Sections 2. 3. 10 and 11

Land rolling Soil 3rd Rate
August 6th 1858

North between Sections 33 and 34
Variation 12.05 East
40.00 Drove a charred stake set a
Cottonwood post raised a Mound
with trench
x as per instructions for quarter
Section Corner
80.00 Drove a charred stake set a
Cottonwood post raised a
Mound with trench x as per instructions for
Corner to Sections 27.28.33 and 34
Land broken Soil 3 rate

East on a random line between
Sections 27 and 34
Variation 12°05' East
7.30 A branch 6 links wide runs S.E.
8.50 A branch 6 links wide runs S.E.

40.00 Set a post for temporary quarter
Section Corner
80.65 Intersected N and S line at the
Corner to Sections 26.27.34 and
35 from which Corner I run
West on a true line
between Sections 27 and 34
Variation 12°05' East
40.32 Drove a charred stake set a
Cottonwood post raised a
Mound with trench x as per instructions
for quarter Section Corner
80.65 The corner to Sections 27.28.33 & 34
Land broken Soil 3 rate

North between Sections 27 and 28
Variation 12°05' East
40.00 Drove a charred stake set a
Cottonwood post raised a
Mound with trench x as per instructions

Township 21 N. Range 2 E.

80.00 for quarter section corner
Drove a charred stake set a
Cottonwood post raised a Mound
with trench
x as per instructions for corner
to sections 21.22.27 and 28
Land broken soil 3rd Rate

East on a random line between
Sections 22 and 27
Variation 12° 05' East
40.00 Set a post for temporary quarter
section corner
63.30 A branch 15 lks wide runs S.E.
80.40 Intersected R and S line 14 links
North of the corner to sections 22
23. 26 and 27 from which corner Run
West on a true line between
Sections 22 and 27
Variation 11° 59' East
40.20 Drove a charred stake set a

of 6th Principal Meridian

Cottonwood post raised a
mound with trench x as per instructions
for quarter section corner
80.40 The corner to sections 21.22.27 and 28
Land rolling soil 3rd rate

North between sections 21 and 22
Variation 12.05
40.00 Drove a charred stake set a Cotton-
-wood post raised a mound with trench x as per
instructions for quarter section
corner
42.60 A branch 7 links wide runs S.E.
60.70 A branch 10 lks wide runs E.
80.00 Drove a charred stake set a Cotton-
-wood post in Mound with trench
as per instructions for corner to
Sections 15.16.21 and 22
Land rolling 3 rate

Township 21 N. Range 2 E.

East on a random line between
Sections 15 and 22.
Variation 12° 0' East

40,00 Set a post for temporary quarter
Section Corner

42.40 A branch 12 lks wide runs S.

80.69 Intersected N and S line 10 links
South of the Corner to Sections 14
15. 21 and 22 from which Corner Sun
West on a true line between
Sections 15 and 22
Variation 12° 0' East

40.34 Drove a charred stake Set a
Cottonwood post raised a Mound
with trench
× as per instructions for quarter
Section Corner.

80.69 The Corner to Sections 15.16.21 and 22
Land gently rolling 2 Rate

North between Sections 15 and 16

# of 6th Principal Meridian

Variation 12° 0' East

40,00 Drove a charred stake Set a
Cottonwood post raised a mound
with trench
× as per instructions for quarter
Section Corner

80,00 Drove a charred stake Set a
Cottonwood post in Mound with
trench as per instructions
for Corner to Sections 9.10.15
and 16
Land rolling and broken 3 Rate

East on a random line
between Sections 10 and 15
Variation 12° 0' East

6.80 A branch 12 links wide runs S.E.

13.75 A branch 7 links wide runs S.

40,00 Set a post for temporary quarter
Section Corner

80.14 Intersected N and S line 29 links

Township 21 N. Range 2 E. of 6 Principal Meridian

South of the corner to sections
10. 11. 14 and 15 from which
Corner I run
West on a true line between
Sections 10 and 15
Variation 12° 17' East
40.07 Drove a charred stake set a
Cottonwood post in mound
with trench as per instructions
for quarter section corner
80.14 The corner to sections 9. 10. 15 and 16
Land rolling 3rd rate

North between sections 9 and 10
Variation 12° 05' East
1.60 A branch 10 links wide run E.
40.00 Drove a charred stake set a
Cottonwood post raised a
mound with trench as per
instructions for quarter

section corner
80.00 Drove a charred stake set a
Cottonwood post raised a mound
with trench as per instructions
for corner to sections 3. 4. 9 and 10
Land ~~West~~ South 35 chains level good
2 rate balance broken 3 rate

East on a random line between
Sections 3 and 10
Variation 12° 05' East
40.00 Set a post for temporary quarter
section corner
79.62 Intersected N and S line 50 links
South of the corner to sections 2.
3. 10 and 11 from which corner I run
West on a true line between
Sections 3 and 10
Variation 12° 26' East
39.81 Drove a charred stake set a

Township 21 N. Range 2 East of 6th Principal Meridian

Cottonwood post in Mound with trench
X per instructions for quarter
section corner.
79.62 The corner to Sections 3. 4. 9 and 10
Land rolling Soil 3rd rate

North on a random line between
Sections 3 and 4
Variation 12° 05' East
40.00 Set a post for temporary quarter
section corner
81.90 Intersected North Boundary 60
links East of the corner to Sect
3 and 4 from which corner I run
South on a true line between
Sections 3 and 4
Variation 12° 31' East
41.90 Drove a charred stake set a
Cottonwood post in Mound with
trench as per instructions

for quarter section corner
81.90 The corner to Sections 3. 4. 9 and 10
Land broken 3 rate

North between section 32 and 33
Variation 12° 05' East
40.00 Drove a charred stake set a
Cottonwood in Mound with trench
as per instructions for quarter
section corner
46.50 A branch 6 links wide runs E.
65.85 A branch 10 links wide runs S. E.
72.20 A branch 8 links wide runs S. E.
80.00 Drove a charred stake set a
Cottonwood post raised a Mound
with trench as per instructions
for corner to sections 28. 29. 32 & 33
Land broken 3rd rate

East on a random line between

Township 21 N. Range 2 E

Sections 28 and 33
Variation 12° 0' East

40.00 Set a post for temporary quarter section corner

79.40 Intersected N and S line 11 links South of the corner to Sections 27. 28. 33 and 34 from which Corner I run West on a true line between Sections 28 and 33
Variation 12° 10' East

39.70 Drove a charred stake set a Cottonwood post in Mound with bench as per instructions for quarter Section Corner

79.40 The corner to Sections 29. 28. 32 and 33
Land rolling Soil 3rd rate

North between Sections 28 and 29
Variation 12° 05' East

Township 21 N. Range 2 East

40.00 Drove a charred stake set a Cottonwood post raised a mound with bench. as per instructions for quarter Section Corner

80.00 Drove a charred stake set a Cottonwood post in Mound with bench as per instructions for Corner to Sections 20. 21. 28 and 29
Land rolling Soil 3rd Rate

East on a random line between Sections 21 and 28

40.00 Set a post for temporary quarter Section Corner

79.34 Intersected N and S line 8 links South of the corner to Sections 21 22. 27 and 28 from which corner I run West on a true line between Sections 21 and 28
Variation 12° 08' East

Township 21 N. Range 2 East of 6th Principal Meridian

39.67 Drove a charred stake set a Cottonwood post in mound with trench as per instructions for quarter section corner

79.34 The corner to Sections 20. 21. 28 & 29
Land rolling Soil 3rd rate

North between Sections 20 and 21
Variation 12° 0' East

16.90 A branch 8 links wide runs E.

40.00 Drove a charred stake set a Cottonwood post raised mound with trench as per instructions for quarter section corner

40.50 A branch 8 links wide runs S.E.

80.00 Drove a charred stake set a Cottonwood post in mound with trench as per instructions for corner to Sections 16. 17. 20 and 21
Land rolling Soil 3rd Rate

East on a random line between Sections 16 and 21
Variation 12° 0' East

40.00 Set a post for temporary quarter section corner

47.25 A branch 8 links wide runs S.E.

79.33 Intersected N and S line 21 links North of the corner to Sections 15. 16. 21 and 22. from which
Corner I run
West on a true line between Sections 16 and 21
Variation 11° 56' East

39.67 Drove a charred stake set a Cottonwood raised a mound with trench as per instructions for quarter section corner

79.33 The corner to Sections 16. 17. 20 and 21
Land rolling Soil 3rd rate

Township 21 N. Range 2 E. of 6th Principal Meridian

North between Sections 16 and 17
Variation 12°.05'

35.80	A branch 7 links wide runs N.E.
40.00	Drove a charred stake set a Cottonwood post in mound with trench as per instructions for quarter Section Corner
57.80	A branch 6 links wide runs S.E.
80.00	Drove a charred stake set a Cottonwood post. raised a mound with trench as per instructions for corner to Sections 8. 9. 16 and 17
	Land rolling 3 rate

East on a random line between Sections 9 and 16
Variation 12°.05' East

40.00	Set a post for temporary quarter Section Corner
66.30	A branch 8 links wide runs N.E.
76.95	Same branch 7 links wide runs S.E.
78.00	Same branch 8 links wide runs N.E.
80.07	Intersected R and S line 15 links North of the corner to Sections 9 10. 15 and 16 from which corner I run West on a true line between Sections 9 and 16
	Variation 11°.59
40.03	Drove a charred stake set a Cottonwood post raised a mound with trench as per instructions for quarter Section corner
80.07	The corner to Sections 8. 9. 16 and 17
	Land rolling 3 rate

North between Sections 8 and 9
Variation 12°.05' East

40.00	Drove a charred stake set a Cottonwood post raised a mound with trench as per instructions for quarter

Township 21 N. Range 2 E of 6th Principal Meridian

Section Corner

45.10 A branch 7 links wide runs N. E.

76.30 A branch 6 links wide runs E

80.00 Drove a charred stake set a Cotton wood post raised a Mound with trench as per instructions for Corner to Sections 4.5.8 and 9

Land rolling Soil 3rd Rate

East on a random line between Sections 4 and 9

Variation 12° 05' East

40.00 Set a post for temporary quarter Section Corner

42.80 A branch 5 links wide runs S

80.60 Intersected N and S line 20 links South of the Corner to Sections 3.4.9 and 10 from which Corner I run West on a true line between Sections 4 and 9

Variation 12° 13' East

40.30 Drove a charred stake set a Cottonwood post in Mound with trench as per instructions for quarter Section Corner

80.60 The corner to Sections 4.5.8 and 9

Land rolling 3rd rate

North on a random line between Sections 4 and 5

Variation 12° 05' East

40.00 Set a post for temporary quarter Section Corner

82.00 Intersected North Boundary 10 links East of the Corner to Sections 4 and 5 from which Corner I run South on a true line between Sections 4 and 5

Variation 12° 09' East

42.00 Drove a charred stake set a

Township 21 N. Range 2 E. of 6 Principal Meridian

	Cottonwood post in mound with trench as per instructions for quarter Section Corner
82.00	The Corner to Sections 4. 5. 8 and 9 Land rolling Soil 3rd Rate August 7th 1858
	North between Sections 31 and 32 Variation 12° 05' East
~~40.00~~	~~Set a post for temporary~~
40.00	Drove a charred stake set a Cottonwood post in mound with trench as per instructions for quarter Section Corner
80.00	Drove a charred stake set a Cottonwood post in mound with trench as per instructions for Corner to Sections 29. 30. 31 and 32 Land rolling 3rd Rate

	East on a random line between Sections 29 and 32 Variation 12° 05' East
40.00	Set a post for temporary quarter Section Corner
57.50	A branch 6 links wide runs S. E.
73.75	A branch 8 links wide runs S. E.
80.24	Intersected North line of the Corner to Sections 28. 29. 32 and 33 from which Corner I run West on a true line between Sections 29 and 32 Variation 12° 03' East
40.12	Drove a charred stake set a Cottonwood post in mound with trench as per instructions for quarter Section Corner
80.24	The Corner to Sections 29. 30. 31 and 32 Land rolling Soil 3rd Rate

Township 21 N. Range 2 E.

West. on a random line between
Sections 30 and 31
Variation 12.0 E

4.00 Set a post for temporary quarter
Section Corner

79.86 Intersected West Boundary of
the Post Corner to Sections 30 and 31
From which Corner I run
East. on a true line between
Sections 30 and 31
Variation 12.0 E

39.86 Drove a charred stake Set a
Cottonwood post in Mound with trench
as per instructions for quarter
Section Corner

79.86 The corner to Sections 29.30.31 and 32
Land gently rolling 2nd rate

North between Sections 29 and 30
Variation 12.0 E East

of the Principal Meridian

40.00 Drove a charred stake set a Cotton
wood post in Mound with trench
as per instructions for quarter
Section Corner

70.75 A branch 10 links wide runs E.

80.00 Drove a charred stake set a Cotton
wood post in Mound with trench
as per instructions for Corner to
Sections 19. 20. 29 and 30
Land broken 3rd rate

East. on a random line between
Sections 20 and 29
Variation 12.0 E East

4.00 Set a post for temporary quarter
Section Corner

80.30 Intersected N and S line 20 links North
of the corner to Sections 20. 21. 28
and 29 from which Corner I run
West. on a true line between

Township 21 N. Range 2 E. of 6th Principal Meridian

Sections 20 and 29
Variation 11°56' East

40.15 Drove a charred stake set a Cotton wood post in mound with trench as per instructions for quarter section corner

80.30 The corner to Sections 19. 20. 29 and 30
Land rolling 3rd rate

West on a random line between Sections 19 and 30
Variation 12°0' East

31.50 A branch 7 links wide runs S

39.00 A branch 6 links wide runs S. E.

40.00 Set a post for temporary quarter section corner

79.82 Intersected West Boundary 41 links South of the corner to Sections 19 and 30 from which corner I run East on a true line between

Sections 19 and 30
Variation 11°47' East

39.82 Drove a charred stake set a Cotton wood post in mound with trench as per instructions for quarter section corner

79.82 The corner to Sections 19. 20. 29 and 30
Land gently rolling 2 Rate

North between Section 19 and 20
Variation 12°0' East

40.00 Drove a charred stake set a Cottonwood post in mound with trench for quarter section corner. As per instructions

X

72.77 A branch 7 links wide runs N.E.

80.00 Drove a charred stake set a Cotton wood post in mound with trench as per instructions for corner to Sections 17. 18. 19 and 20
Land very broken 3rd rate

Township 21 N. Range 2 E. of 6th Principal Meridian

East on a random line between
Sections 17 and 20
Variation 12° 05' East

4.20 A branch 7 links wide runs S.E.

40.00 Set a post for temporary quarter
Section Corner

79.75 Intersected N and S line 18 links S.
of the Corner to Sections 16. 17. 20 and
21 from which Corner I run
West on a true line between
Sections 17 and 20
Variation 12° 13' East

39.87 Drove a chained stake set a Cotton
wood post in mound with trench
as per instructions for quarter
Section Corner

79.75 The Corner to Sections 17. 18. 19 and 20
Land rolling 3 rate

West on a random line between

Sections 18 and 19
Variation 12° 05' East

40.00 Set a post for temporary quarter
Section Corner

79.76 Intersected West Boundary 80
links South of the Corner to Sect
18 and 19 from which Corner I run
East on a true line between
Sections 18 and 19
Variation 11° 31' East

39.76 Drove a chained stake set a Cotton
wood post in mound with trench as
per instructions for quarter Section
Corner

79.76 The Corner to Sections 17. 18. 19 and 20
Land gently rolling 2d Rate

North between Sections 17 and 18
Variation 12° 05' East

2.75 A branch 6 links wide runs E.

Township 21 N. Range 2 E.

40.00 Drove a charred stake set a cotton-wood post in mound with trench as per instructions for quarter section corner

80.00 Drove a charred stake set a cotton wood post in mound with trench as per instructions for corner to Sections 7.8.17. and 18

Land rolling 3rd rate

East on a random line between Sections 8 and 17

Variation 12° 05' East

40.00 Set a post for temporary quarter section corner

79.69 Intersected N and S line 3 links South of the corner to Sections 8 9. 16 and 17 from which corner I run West on a true line between Sections 8 and 17

of 6 Principal Meridian

Variation 12° 06' East

39.84 Drove a charred stake set a cotton wood post in mound with trench as per instructions for quarter Sec. Corner

79.69 The corner to Sections 7.8.17 and 18

Rolling Soil 3rd Rate

West on a random line between Sections 7 and 18

Variation 12° 05' East

13.40 A branch 9 lks wide runs N.

40.00 Set a post for temporary quarter section corner

53.00 A branch 8 links wide runs N. N.E.

79.57 Intersected West Boundary 101 links South of the corner to Sections 7 and 18. from which corner I run East on a true line between Sections 7 and 18

Variation 11° 22' East

39.57 Drove a charred stake set a Cottonwood post in mound with trench as per instructions for quarter section corner

79.57 The corner to sections 7. 8. 17 and 18
Land broken 3rd rate

North between sections 7 and 8
Variation 12° 0' East

40.00 Drove a charred stake set a Cottonwood post in mound with trench as per instructions for quarter section corner

80.00 Drove a charred stake set a Cottonwood post in mound with trench as per instructions for corner to sections 5. 6. 7 and 8
Land broken pine 3rd rate

East on a random line between

sections 5 and 8
Variation 12° 05' East

40.00 Set a post for temporary quarter section corner

77.18 A branch 7 lks wide runs S. E.

79.58 Intersected N and S line 17 links south of the corner to sections 4. 5 8 and 9 from which corner I run West on a true line between sections 5 and 8
Variation 12° 12' East

39.79 Drove a charred stake set a Cottonwood post in mound with trench as per instructions for quarter section corner

79.58 The cor. to sections 5. 6. 7 and 8
Land rolling 3rd Rate

West on a random line between sections 6 and 7

Township 21 N. Range 2 East

Variation 12° 00' East

3.90	A branch 10 links wide runs N. E
20.90	A branch 8 links wide runs N. E.
35.40	Same branch 10 links wide runs N. E
40.00	Set a post for temporary quarter section corner
61.30	Same branch 9 links wide runs S. E.
79.40	Intersected West Boundary 98 links South of the post corner to Sections 6 and 7 from which corner I run East, on a ~~random~~ true line between sections 6 and 7

Variation 11° 24' East

39.40	Drove a chamed stake set a Cotton wood post in mound with trench as per instructions for quarter section corner
79.40	The corner to Sections 5. 6. 7 and 8 Land rolling Soil Sale

of 6th Principal Meridian

North on a random line between sections 5 and 6

Variation 12° 00' East

9.10	A branch 10 links wide runs N. E.
40.00	Set a post for temporary quarter section corner
68.10	Same branch 11 links wide runs N.W.
81.91	Intersected North Boundary 28 links East of the post corner to Sections 5 and 6 from which corner I run South on a true line between Sections 5 and 6

Variation 12° 17' East

41.91	Drove a chamed stake set a Cotton wood post in Mound with trench as per instructions for quarter section corner
81.91	The corner to Sections 5. 6. 7 and 8 Land gently rolling 2 Rate

August 8th 1858

General Discription.

The quality of the land in this Township is 3rd rate and generally very rolling Soil is of a sandy nature and apt to wash when Cultivated. It is well watered by various small streams. Almost distitute of Timber and Stone

---

List of Names

A list of the names of the individuals employed to assist in running Measuring or Marking the lines and Corners discribed in the foregoing field notes of Township 21 N. Range No 2 E of the 6th Principal Meridian. Showing the respective capacites in which they acted

James B Hollingsworth	Chainman
James Brumley	Chainman
Jason Hollingsworth	Axeman
George Wiegle	Axeman
Loron Case	Flagman
Joseph Wood	Chainman
Jacob Schell	Chainman
James A Argyle	Axeman
Andrew Mathis	Axeman
Isreal B Yard	Flagman
Felix G Herbert	Compassman

E. S 1/55

4

Field Notes of the subdivision lines of Township No 22 N. R. 2 E. of the 6th Principal Meridian in the Territory of Nebraska

(No 247)

Surveyed by
Robert Armstrong
Under his Contract bearing Date
July 12th 1858

Subdivision Commenced
August 10th 1858

Subdivision Completed
August 12th 1858

Ex. No 1 Cop.
Compared by Irvy & Ransdall

List of Names

A list of the names of the individuals employed to assist in running measuring or marking the lines and corners described in the foregoing field notes of Township No 22 N. of the base line of Range No 2 East of the 6th Principal Meridian showing the respective capacities in which they acted

James B. Hollingsworth	Chainman
James Brumsey	Chainman
Jason Hollingsworth	Axeman
George Wiegle	Axeman
Loron Case	Flagman
Joseph Wood	Chainman
Jacob Schell	Chainman
James H. Argyle	Axeman
Andrew Mathis	Axeman
Esreal B. Ward	Flagman
Felix G. Herbert	Compassman

Township 22 ~~North~~ Range 2 East 6th P. M.

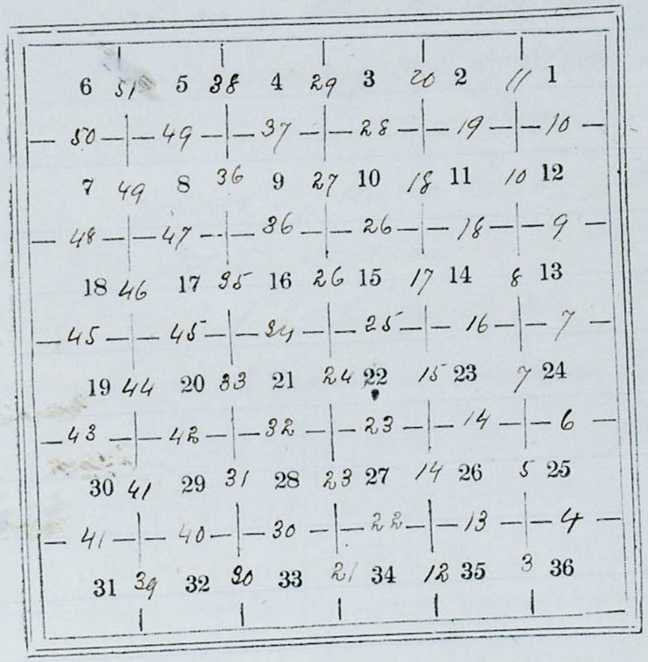

To determine the proper adjustment
of my Compass for subdividing this
Township I commence at the Corner
to Townships 21 and 22 North Range
2 and 3 East and run
North on a blank line along the
East Boundary of Section 36
Variation 12.00 East
4.03 To a point 27 links East of the
quarter Section Corner
8.07 To a point 32 links East of the
Corner to sections 25 and 36
To retrace this line or run parallel
thereto my Compass must be adjust
ed to variation of 12°.14' East
Subdivision commenced
August 10th 1858
From the corner to sections 35
and 36 on the South Boundary
of the Township I run
North between Sections 35 and 36

Township 22 N. Range 2 East

Variation 12°.14' East

16.75 A branch 9 lks wide runs N.W.

40,00 Drove a charred stake set a Cottonwood post in mound with trench as per instructions for quarter section corner

80,00 Drove a charred stake set a Cottonwood post in mound with trench as per instructions for corner to Sections 25. 26. 35 and 36

Land rolling 3rd rate

East on a random line between Sections 25 and 36

Variation 12°.14' East

40,00 Set a post for temporary quarter section corner

80.27 Intersected East Boundary 9 lks South of the corner to Sections 25 and 36 from which corner I run

of 6 Principal Meridian

West on a true line between Sections 25 and 36

Variation 12°.18' East

40.13 Drove a charred stake set a Cottonwood post in mound with trench as per instructions for quarter section corner

80.27 The corner to Sections 25. 26. 35 and 36

Land gently rolling Soil 3rd rate

North between Sections 25 and 26

Variation 12°.14' East

19.25 A branch 6 links wide runs W.

40,00 Drove a charred stake set a Cottonwood post in mound with trench as per instructions for quarter section corner

66.75 A branch 5 links wide runs S.W.

80,00 Drove a charred stake set a Cottonwood post in mound with trench

6/62 Township 22 N: Range 2 East

as per instructions for corner to
Sections 23.24.25 and 26
Land broken Soil 3rd Rate

East on a random line between
Sections 24 and 25
Variation 12°14' East
40.00 Set a post for temporary quarter
section corner
80.63 Intersected East Boundary 23
links North of the post Corner to
Sections 24 and 25 from which
corner I run
West on a true line between
Sections 24 and 25
Variation 12°04' East
40.31 Drove a charred stake set a
Cottonwood post in mound
with trench as per instructions
for quarter section corner

of the Principal Meridian 7/63

80.63 The corner to Sections 23.24 25 and 26
Land gently rolling Soil 3 rate

North between sections 23 and 24
Variation 12°14' East
40.00 Drove a charred stake set a Cotton
wood post in mound with trench
as per instruction for quarter
80.00 Drove a charred stake set a Cotton
wood post in mound with trench
as per instructions for corner
to sections 13.14.23 and 24
Land broken and Sandy 3 rate

East on a random line between
Sections 13 and 24
Variation 12°14' East
31.00 A branch 8 links wide runs N.E.
40.00 Set a post for temporary quarter
section corner

Township 22 N. Range 2 E

49.15 Same branch 7 links wide runs S.E.
71.20 Same branch 6 links wide runs N.E.
80.01 Intersected East Boundary 37 lks
South of the corner to Sections 13
and 24 from which corner I run
West on a true line between
Sections 13 and 24
Variation 12°30' East
40.00 Drove a charred stake Set a Cotton
wood post in mound with trench
as per instructions for quarter
Section corner.
80.01 The corner to Sections 13.14.23 and 24
Land very broken Soil 3rd Rate

North between Sections 13 and 14
Variation 12°14' East
40.00 Drove a charred stake Set a
Cottonwood post in Mound with
trench as per instructions for

of 6 Principal Meridian

quarter corner
80.00 Drove a charred stake Set a Cotton
wood post in mound with trench
as per instructions for corner to
Sections 11.12.13 and 14
Land very broken and Sandy 3rd rate

East on a random line between
Sections 12 and 13
Variation 12°14' East
40.00 Set a post for temporary quarter
Section Corner
47.50 A branch 6 links wide runs N
79.43 Intersected East Boundary 60 links
South of the post corner to Sections
12 and 13 from which corner I run
West on a true line between
Sections 12 and 13
Variation 12°40' East
39.71 Drove a charred stake Set a Cotton-

Township 22 N. Range 2 East

Cottonwood post in Mound with trench as per instructions for quarter section Corner

79.43 The Corner to Sections 11.12.13 + 14 Land broken and hilly Soil Sandy 3rd rate

---

North between Sections 11 and 12
Variation 12° 30' East

40.00 Drove a charred stake. Set a Cottonwood post in mound with trench as per instructions. for quarter section Corner

80.00 Drove a charred stake Set a Cottonwood post in mound with trench as per instructions for Corner to Sections 1.2.11 and 12 Land broken Soil Sandy + 3rd rate

---

East on a random between Sections 1 and 12

of 6 Principal Meridian

Variation 12° 14' East

40.00 Set a post for temporary quarter quarter section corner

42.12 A branch 5 links wide runs N.

80.00 Intersected East Boundary 41 Lks South of the Corner to Sections 1 and 12 from which corner I run West on a true line between Sections 1 and 12
Variation 12° 32' East

40.00 Drove a charred stake Set a Cottonwood post in Mound with trench as per instructions for quarter Section Corner

80.00 The Corner to Sections 1.2.11 and 12 Land broken Soil Sandy 3 rate

---

North on a random line between Sections 1 and 12
Variation 12° 14' East

17/68 Township 22 N. Range 2 E.

40.00 Set a post for temporary quarter
Section Corner
80.67 Intersected North Boundary 12 lks
East of the corner to Sections 1 and 2
from which corner I run
~~West~~ South on a true line between
Sections 1 and 2
Variation 12°19' East
40.67 Drove a charred stake set a Cotton
wood post in mound with trench
as per instructions for quarter
Section Corner
80.67 The corner to Sections 1, 2, 11 and 12
Land rolling Soil Sandy 3 rate

North between Sections 34 and 35
Variation 12°14' East
40.00 Drove a charred stake set a
Cottonwood post in mound with
trench as per instructions

13/69 of 6th Principal Meridian

for quarter Section corner
80.00 Drove a charred stake set a Cottonwood
post in mound with trench as per
instructions for corner to Sections
26, 27, 34 and 35
Land rolling Soil 3rd Rate

East on a random line between
Sections 26 and 35
Variation 12°14' East
40.00 Set a post for temporary quarter
Section corner
79.80 Intersected N and S line 3 links
South of the corner to Sections 25, 26
35 and 36 from which corner I run
West on a true line between
Sections 26 & 35
Variation 12°15' East
39.90 Drove a charred stake set a
Cottonwood post in mound

Township 22 N. Range 2 E.

as per Instructions

quarter section corner

79.80 The corner to sections 26.27.34 and 35

Land rolling soil 3rd rate

North between sections 26 and 27

Variation 12° 14' East

30.00 A branch 7 links wide runs West.

40.00 Drove a charred stake set a cotton wood post in mound with trench as per instructions for quarter section corner

80.00 Drove a charred stake set a cotton wood post in mound with trench as per instructions for corner to sections 22.23.26 and 27

Land rolling soil 3rd rate

East on a random line between sections 23 and 26

Variation 12° 14' East

40.00 Set a post for temporary quarter

of 6th Principal Meridian

section corner

~~80.00 Drove a charred stake set a cotton wood post in mound with trench~~

79.80 Intersected N and S line 10 links South of the corner to sections 23 24 25 and 26 from which corner Sun West, on a true line between sections 23 and 26

Variation 12° 18' East

34.75 Drove a charred stake set a Cottonwood post in mound with trench as per instructions for quarter section corner

79.80 The corner to sections 22.23.26 and 27

Land rolling soil sandy and 3 rate

North between sections 22 and 23

Variation 12° 14' East

40.00 Drove a charred stake set a cotton wood post in mound with trench

Township 22 N. Range 2 East

as per instructions for quarter
section corner
67.50 A branch 6 lks wide runs N.
80.00 Drove a charred stake set a Cotton-
-wood post, in mound with trench
as per instructions for corner to
sections 14.15: 22 and 23
Land broken soil sandy and 3 rate)

East. on a random line between
sections 14 and 23.
Variation 12°.14 East
40.00 Set a post for temporary quarter
section corner
79.88 Intersected Band's line 15 links
North of the corner to sections 13.14
23 and 24 from which corner Dun
West. on a true line between
sections 14 and 23
Variation 12°.08 East

of the Principal Meridian

39.94 Drove a charred stake set a Cotton-
wood post in mound with trench
as per instructions for quarter
section corner
79.88 The corner to sections 14.15.22 and 23
Land hilly and broken 3 rate)

North between sections 14 and 15
Variation 12.14 East
40.00 Drove a charred stake set a Cotton-
wood post in mound with trench
as per instructions for quarter
section corner
80.00 Drove a charred stake set a Cotton
wood post in mound with trench
as per instructions for corner to
sections 10.11.14 and 15
Land broken and sandy 3 rate)

East. on a random line between

Township 22 N. Range 2 E

sections 11 and 14
Variation 12°14' East
40.00 Set a post for temporary quarter
Section Corner
80.56 Intersected N and S line 9 links
North of the Corner to Sections 11.12
13 and 14 from which Corner I run
West on a true line between
Sections 11 and 14
Variation 12°10' East
40.28 Drove a charred stake set a
Cottonwood post in mound with
trench as per instructions for
quarter Section Corner
80.56 The Corner to Sections 10.11.14 and 15
Land broken and Sandy 3rd Rate

North between Sections 10 and 11
Variation 12°14' East
13.77 A branch 5 links wide runs N.

of 6 Principal Meridian

40.00 Drove a charred stake set a Cotton-
wood post in mound with trench
as per instructions for quarter Section Corner
80.00 Drove a charred stake set a
Cottonwood post in mound with
trench as per instructions for
Corners Sections 2.3.10 and 11
Land broken and Sandy 3rd Rate

East on a random line between
Sections 2 and 11
Variation 12°14' East
40.00 Set a post for temporary quarter
Section Corner
79.56 Intersected N and S line 7 links
North of the Corner to Sections 1.2.11 and
12 from which Corner I run
West on a true line between
Sections 2 and 11
Variation 12°11' East

Township 22 N. Range 2 E.

39.78 Drove a charred stake set a Cottonwood post in mound with trench as per instructions for quarter Section Corner

79.56 The Corner to Sections 2, 3, 10 and 11
Land broken and Sandy 3rd Rate

North on a random line between Sections 2 and 3
Variation 12°. 14' East

40.00 Set a post for temporary quarter Section corner

80.57 Intersected North Boundary 25 links East of the post Corner to Sections 2 and 3 from which Corner I run
South on a true line between Sections 2 and 3.
Variation 12°. 24' East

40.57 Drove a charred stake set a

of 6th Principal Meridian

Cottonwood post in mound with trench as per instructions for quarter section corner

80.57 The Corner to Sections 2, 3, 10 and 11
Land broken and sandy unfit for cultivation

August 10th 1868

North between Sections 34 and 35
Variation 12°. 14' East

40.00 Drove a charred stake set a Cottonwood post in mound with trench as per instructions for quarter Section Corner

41.90 A branch 16 links wide runs N. W. to N. E.

45.30 Same branch 15 links wide runs S. W.

53.50 Same branch 17 lks wide runs N. W.

80.00 Drove a charred stake set a Cottonwood post in mound with trench as per instructions Corner to Sections

22/178

Township 22 N. Range 2 E.

27.28.33 and 34
Land rolling Soil 3rd Rate

East on a random line between
Sections 27 and 34
Variation 12° 14' East
40.00 Set a post for temporary quarter
Section Corner
79.90 Intersected N and S line 10 links
South of the corner to Sections
21.27.34 and 35 from which corner
I run
West on a true line between
Sections 27 and 34
Variation 12° 18' East
39.95 Drove a charred Stake set a Cotton
wood post in Mound with trench
as per instructions for quarter
Section Corner
79.90 The corner to Sections 27.28.33 & 34

3/79

of 6 Principal Meridian

Land broken Soil 3rd Rate

North between Sections 27 and 28
Variation 12° 14' East
40.00 Drove a charred stake set a
Willow post in Mound with trench
as per instructions for quarter
Section Corner
64.88 A branch 5 links wide runs W
50.00 Drove a charred Stake set a
Cottonwood post raised a Mound
with trench as per instructions
for corner to Sections 21.22.27 and 28
Land South 38 Chains level 1 rate
balance rolling 3 rate

East on a random line between
Sections 22 and 27
Variation 12° 14' East
40.00 Set a post for temporary quarter

Township 22 N. Range 2 E.

section corner

79.25 Intersected N and S line 18 links South of the corner to Sections 22 23, 26 and 27 from which corner I run West on a true line between Sections 22 and 27

Variation 12°.22' East.

39.62 Drove a charred stake set a Willow post raised a mound with trench as per instructions for quarter section corner

79.25 The corner to Sections 21.22.27 and 28 Land rolling 3 rate

---

North between Sections 21 and 22

Variation 12°.14' East

40.00 Drove a charred stake set a Willow post raised a mound with trench as per instructions for quarter section corner

# of 6th Principal Meridian

80.00 Drove a charred stake set a Willow post raised a mound with trench as per instructions for corner to Sections 15.16.21 and 22 Land broken and sandy 3. rate

---

East on a random line between Sections 15 and 22

Variation 12°.14' East

39.20 A branch 6 links wide uns N. W

40.00 Set a post for temporary quarter section corner

79.70 Intersected N and S line 2 links South of the corner to Sections 14.15 22 and 23 from which corner I run West on a true line between Sections 15 and 22

Variation 12°.15' East

39.80 Drove a charred stake set a Willow post in mound with trench a per.

Township 22 N. Range 2 E.

instructions for quarter
Section Corner
79.70 The corner to Sections 15.16.21 and 22
Land broken Soil Sandy 3rd rate

North between Sections 15 and 16
Variation 12°.14' East
40.00 Drove a charred stake set a
Willow post raised a mound with
trench as per instructions for
quarter Section Corner
80.00 Drove a charred stake set a Cotton
wood post in mound with trench
as per instructions. for Corner
to Sections 9.10.15 and 16 —
Land broken Soil Sandy 3rd rate

East on a random line between
Sections 10 and 15 —
Variation 12°.14' East

of 6th Principal Meridian

20.50 A branch 16 links wide runs N.
40.00 Set a post for temporary quarter
Section Corner
80.20 Intersected N and S line 5 links
South of the Corner to Sections 10
11.14 and 15 from which corner I run
West on a true line between
Sections 10 and 15 —
Variation 12°.16' East
40.10 Drove a charred stake set a Willow
post in mound with trench as per
instructions for quarter Section
Corner
80.20 The Corner to Sections 9.10.15 and 16
Land broken Soil Sandy 3rd rate

North between Sections 9 and 10
Variation 12°.14' East
40.00 Drove a charred stake set a
Willow post in mound with trench

Township 22 N. Range 2 E.

as per instructions for quarter Section Corner

80.00 Drove a charred stake set a Collon wood post in mound with trench as per instructions for Corner to Sections 3, 4, 9 and 10
Land broken Soil Sandy and 3rd rate

East on a random line between
Sections 3 and 10
Variation 12°.14' East

21.00 A branch 6 links wide runs North.
40.00 ~~Drove a charred stake~~ Set a Willow post for temporary quarter Section Corner

80.26 Intersected N and S line 18 links North of the Corner to Sections ~~3, 4, 9 and~~ 2, 3, 10 and 11 from which Corner I run
West on a true line between
Sections 3 and 10
Variation 12°.06' East

# of 6th Principal Meridian

40.13 Drove a charred stake set a Willow post in mound with trench as per instructions for quarter Section Corner

80.26 The Corner to Sections 3, 4, 9 and 10
Land broken Soil Sandy and 3rd rate

North on a random line between
Sections 3 and 4
Variation 12°.14' East

40.00 Set a post for temporary quarter Section Corner

80.79 Intersected North Boundary 20 links East of the post Corner to Sections 3 and 4 from which Corner I run
South on a true line between
Sections 3 and 4
Variation 12°.23' East

40.79 Drove a charred stake set a Willow post in mound with trench as per

Township 22 N. Range 2 East

instructions for quarter
Section Corner
80.79 The Corner to Sections 3. 4. 9 and 10
Land broken Soil Sandy and 3 rate

North between Sections 32 and 33
Variation 12°.14' East
40.00 Drove a charred stake Set a Willow post raised a mound as per instructions for quarter Section Corner.
45.50 A branch 15 links wide runs E.
80.00 Drove a charred stake Set a Willow post in mound with trench as per instructions for Corner to Sections 28. 29. 32 and 33
Land broken ~~Soil Sandy~~ 3rd rate

East on a random line between
Sections 28 and 33

of 6th Principal Meridian

Variation 12°.14' East
40.00 Set a post for temporary quarter
Section Corner
65.30 A branch 20 links wide runs N.W.
80.44 Intersects N and S line 30 links
South of the Corner to Sections
27. 28. 33 and 34 from which corner I run
West on a true line between
Sections 28 and 33
Variation 12°.27' East
40.22 Drove a charred stake Set a
Willow post in mound with
trench as per instructions for
quarter Section Corner
80.44 The corner to Sections 28. 29. 32 and 33
Land solling Soil 3rd Rate

North between Sections 28 and 29
Variation 12°.14' East
40.00 Drove a charred stake Set a

Township 22 N. Range 2 East

Box alder post raised mound with trench as per instructions for quarter Section Corner

80.00 Drove a Chaised Stake Set a Cotton wood post raised a mound with trench as per instructions for Corner to Sections 20. 21. 28 and 29 Land rolling 3rd Rate

---

East on a random line between Sections 21 and 28.

Variation 12°.14' East

40.00 Set a post for temporary quarter Section Corner

64.35 A branch 18 links wide runs N.

80.56 Intersected Mand S line 9 links North of the Corner to Sections 21. 22. 27 and 28 from which Corner I run West on a true line between Sections 21 and 28

of 6th Principal Meridian

Variation 12°.10' East

40.28 Drove a Chaised Stake Set a Willow post raised a mound with trench as per instructions for quarter Section Corner

80.56 The Corner to Sections 20. 21. 28 and 29 Land broken Soil 3rd rate

---

North between Sections 20 and 21

Variation 12.14

40.00 Drove a chaised Stake set a Box alder post in Mound with trench as per instructions for quarter Section Corner

80.00 Drove a chaised Stake Set a Cottonwood post raised a Mound with trench as per instructions for Corner to Sections 16. 17. 20 and 21 Land rolling Soil 3rd Rate

Township 22 N. Range 2 E

East on a random line between
Sections 16 and 21
Variation 12°.14' East
4.00 Set a post for temporary quarter
Section Corner
4.28 A branch 20 links wide runs N.
80.42 Intersected N and S line 37 lks
North of the corner to Sections 15.
16. 21 and 22 from which Corner I run
West. on a true line between
Sections 16. 21
Variation 11°.58' East
40.21 Drove a charred stake set a
Willow post raised a mound with
trench as per instructions for quarter
Section Corner
80.42 The corner to Sections 16. 17. 20 and 21
Land rolling Soil 3rd Rate

North between Sections 16 and 17

of 6th Principal Meridian

Variation 12°.14' East
39.00 Leave prairie and enter timber bears E+W.
~~40.00 Set a post for temporary quarter~~
40.00 Drove a charred stake set a willow
post in mound with trench as
per instructions for quarter Section
Corner. from which
A Bur oak 14 in. dia. bears S 37° E
13 links dist.
A Bur Oak 17 in dia bears N.
47° W. 97 links dist.
40.70 A branch 8 lks wide runs E.
50.00 Leave timber and enter prairie
69.80 A branch 18 links wide runs N.W.
80.00 Drove a charred stake set a
Willow post raised a mound with
trench as per instructions for
Corner to Sections 8. 9. 16 and 17
Land broken 3rd rate
Timber Bur Oak and Cottonwood

Township 22 N. Range 2 E.

East on a random line between
Sections 9 and 16
Variation 12°.14' East

40.00 Set a post for temporary quarter
Section Corner

80.30 Intersected N and S line 64 links
North of the Corner to Sections 9
10. 15 and 16 from which Corner I run
West on a true line between
Sections 9 and 16
Variation 11°.49' East

40.15 Drove a charred stake Set a Box alder
post raised a mound with trench
as per instructions for quarter
Section Corner

80.30 The Corner to Sections 8. 9. 16 and 17
Land level Soil Sandy 3 rate

North between Sections 8 and 9
Variation 12°.14' East

# of 6th Principal Meridian

40.00 Drove a charred stake Set a Willow
post in mound with trench as per
instructions for quarter Section Corner

80.00 Drove a charred stake Set a Willow
post raised a mound with trench
as per instructions for Corner to
Sections 4. 5. 8 and 9
Land level Soil 2nd rate

East on a random line between
Sections 4 and 9
Variation 12°.14' East

40.00 Set a post for temporary quarter
Section Corner

80.10 Intersected N & S line 58 links North
of the Corner to Sections 3. 4. 9 and 9
from which Corner I run
West on a true line between
Sections 4 and 9
Variation 11°.49' East

Township 22 N. Range 2 E.

40.05 Drove a charred stake Set a Willow post raised a mound with trench as per instructions for quarter

80.10 The Corner to Sections 4. 5. 8 and 9
Land rolling soil Sandy 3 rate

North on a random line between Sections 4 and 5
Variation 12°14' East

40.00 Set a post for temporary quarter Section Corner

80.34 Intersected North Boundary 20 links West of the Corner to Sections 4 and 5 from which Corner I run ~~West~~ South on a true line between Sections 4 and 5
Variation 12°05' East

40.34 Drove a charred stake Set a Willow post in mound with trench as per instructions for quarter

# of 6th Principal Meridian.

Section corner

80.34 The Corner to Sections 4. 5. 8 and 9
Land broken soil Sandy 3 rate
August 11th 1888

North between Sections 31 and 32
Variation 12°14' East

9.20 A branch 14 links wide runs N.E.
12.15 Same branch 15 lks wide runs N.W.
14.15 Same branch 16 lks wide runs N.E.
19.30 A branch 10 links wide runs E.
40.00 Drove a charred stake Set a Willow post raised a mound with trench as per instructions for quarter Section Corner
62.50 A branch 5 links wide runs E.
80.00 Drove a charred stake Set a Willow post in mound with trench as per instructions for Corner to Sections 29. 30. 31 and 32

Township 22 N. Range 2 E.

Land broken Soil 3 rate

East on a random line between
Sections 29 and 32.
Variation 12°.14' East

40.00 Set a post for temporary quarter
Section Corner

80.16 Intersected N and S line 18 links
North of the Corner to Sections 28.29
32 and 33 from which Corner I run
West on a true line between
Sections 29. and 32
Variation 12°.06' East

40.08 Drove a charred stake and set a
Box alder post. raised a mound with
trench as per instructions for
quarter Section Corner

80.16 The corner to Sections 29. 30. 31 and 32
Land rolling 3 rate

---

of 6 Principal Meridian

West on a random line between
Sections 30 and 31
Variation 12°.14' East

40.00 Set a post for temporary quarter
Section Corner

78.46 Intersected West Boundary 52 lks
North of the corner to Sections 30
and 31 from which corner I run
East on a true line between
Sections 30 and 31
Variation 12°.36' East

38.46 Drove a charred stake set a willow
post in mound with trench as per
instructions for quarter Section
Corner

78.46 The corner to Sections 29. 30. 31 and 32
Land rolling Soil 3 rate

North between Sections 29 and 30
Variation 12°.14' East

Township 22 N. Range 2 E

40.00 Drove a charred stake set a willow post in mound with trench as per instructions for quarter section corner

80.00 Drove a charred stake set a Cottonwood post, raised a mound with trench as per instructions for corner to sections 19.20.29 & 30
Land rolling 3rd Rate

East on a random line between
Sections 20 and 29
Variation 12°.14' East

40.00 Set a post for temporary quarter section corner

59.75 A branch 8 links wide runs N.

80.10 Intersected N & S line 14 links N. of the corner to sections 20.21.28 and 29 from which corner I run West on a true line between

# of 6th Principal Meridian

Sections 20 and 29
Variation 12°.20' East

40.05 Drove a charred stake set a willow post raised a mound with trench as per instructions for quarter section corner

80.10 The corner to sections 19.20.29.30
Land rolling Soil 3rd rate

West on a random line between
Sections 19 and 30
Variation 12°.14' East

40.00 Set a post for temporary quarter section corner

78.78 Intersected West Boundary 70 links North of the corner to sections 19 and 30 from which corner I run East on a true line between
Sections 19 and 30
Variation 12°.44' East

Township 22 N. Range 2 East

38.78 Drove a charred stake set a Willow post. raised a mound with trench as per instructions for quarter Section corner

78.78 The corner to Sections 19.20.29.30 Land rolling Soil 3rd rate

---

North between Sections 19 and 20
Variation 12°.14' East

40.00 Drove a charred stake set a Willow post. raised a mound with trench as per instructions for quarter Section corner.

80.00 Drove a charred stake set a Willow post raised a mound with trench as per instructions for Corner to Sections 17.18.19 and 20 Land broken Soil Sandy 3rd rate

---

East on a random line between

of 6th Principal Meridian

Sections 17 and 20
Variation 12°.14 East

40.00 Set a post for temporary quarter Section corner

60.00 A branch 7 links wide runs N.E.

80.60 Intersected N and S line 30 lks North of the corner to Sections 16. 17.20.21 from which corner I run West on a true line between Sections 17 and 20
Variation 12°.01' East

40.30 Drove a charred stake set a Willow post. raised a mound with trench as per instructions for quarter Section corner

80.60 The Corner to Sections 17.18.19 and 20 Land hilly and broken 3rd rate

---

West on a random line between Sections 18 and 19

Township 22 N. Range 2 E.

Variation 12°.14' East

40.00 Set a post for temporary quarter Section Corner

78.54 Intersected West Boundary 14 links North of the Corner to Sects 18 and 19 from which Corner I run East on a true line between Sections 18 and 19

Variation 12°.26' East

38.54 Drove a charred stake set a Willow post in Mound with trench as per instructions for quarter section corner

78.54 The Corner to Sections 17.18.19.20

Land very broken 3rd Rate

North between Sections 17 and 18

Variation 12°.14' East

40.00 Drove a charred stake set a Willow post raised a Mound

of the Principal Meridian

with trench as per instructions for quarter section corner

80.00 Drove a charred stake set a Willow post in Mound with trench as per instructions for Corner to Sections 7.8.17 and 18.

Land level soil sandy 3rd rate

East on a random line between Sections 8 and 17

Variation 12°.14' East

40.00 Set a post for temporary quarter section corner

66.30 A branch 18 links wide runs N.

79.74 Intersected N & S line 33 links North of the corner to Sections 8.9.16 and 17 from which corner I run West on a true line between Sections 8 and 17

Variation 12°.00' East

Township 22 N. Range 2 E.

39.87 Drove a charred stake set a Willow post, raised a mound with trench as per instructions for quarter section corner

79.74 The corner to Sections 7.8.17 and 18
Land very broken soil Sandy and 3rd rate

West on a random line between Sections 7 and 18
Variation 12° 14' East

~~40.00 Drove a charred stake and set a~~
40.00 Set a post for temporary quarter section corner

78.56 Intersected West Boundary 48 lks North of the corner to Sections 7 and 18 from which corner I run
East on a true line between Sections 7 and 18.
Variation 12° 34' East

38.56 Drove a charred stake set a

of 6th Principal Meridian

Willow post raised a mound with trench as per instructions for quarter section corner

78.56 The corner to Sections 7.8.17 and 18
Land gently rolling soil Sandy 3rd rate

North between Sections 7 and 8
Variation 12° 14' East

40.00 Drove a charred stake set a Willow post raised a mound with trench as per instructions for quarter section corner

80.00 Drove a charred stake set a Willow post raised a mound with trench as per instructions for corner to Sections 5.6.7 and 8
Land level soil Sandy and 3rd rate

East on a random line between Sections 5 and 8

Township 22 N. Range 2 E

Variation 12°.14 East

4000 Set a post for temporary quarter Section corner

79.55 Intersected N and S line 27 lks South of the corner to Sections 4, 5, 8 and from which corner Run West on a true line between Sections 5 and 8

Variation 12°.26 East

39.77 Drove a charred stake set a Willow post. raised a mound with trench as per instructions for quarter Section Corner

79.55 The corner to Sections 5. 6. 7 and 8

Land East 60 chains level good 2 rate balance Sandy 3 rate

West on a random line between Sections 6 and 7

Variation 12°.14 East

of 6th Principal Meridian

4000 Set a post for temporary quarter Section Corner

78.40 Intersected West Boundary 107 links North of the post corner to Sections 6 and 7 from which cor. Run East on a true line between Sections 6 and 7

Variation 13°.00 East

38.40 Drove a charred stake set a Willow post. raised a mound with trench as per instructions for quarter Section corner

78.40 The corner to Sections 5. 6. 7 and 8

Land very broken and Sandy 3rd rate

North on a random line between Sections 5 and 6

Variation 12°.14 East

4000 Set a post for temporary quarter Section Corner

Township 22 N. Range 2 E of 6 Principal Meridian

8.00 Intersected North Boundary 100 links East of the corner to Sections 5 and 8 from which I run South on a true line between Sections 5 and 6
Variation 12° 57' East

40.00 Drove a charred stake set a Willow post, raised a mound with trench as per instructions for quarter Section Corner

80.00 The corner to Sections 5, 6, 7 and 8
Land broken Soil Sandy and 3rd rate

August 12th 1838

General Description

The quality of the land in this Township is 3rd rate. The surface is very broken and sandy. It is well watered. Timber is very scarce and it is destitute of Stone

List of Names

A list of the names of the individuals employed to assist in running measuring or marking the lines and corners discribed in the foregoing field notes of Township No 22 N. Range 2 E of the 6th Principal Meridian showing the respective capacites in which they acted

James B Hollingsworth	Chainman
James Brumley	Chainman
Jason Hollingsworth	Axeman
George Miegle	Axeman
Loron Case	Flagman
Joseph Wood	Chainman
Jacob Schell	Chainman
James A Argyle	Axeman
Andrew Mathis	Axeman
Isreal B Ward	Flagman
Felix G Herbert	Compassman

Z 3 Platted (No. 2.)

T 23 N
R 2 E

C

Sept 2
" 7

Exd – Corrections required
Van
Copied C. B. Ramsdell
Comp. Gaines W Ramsdell

Field Notes
of The
Subdivision Lines
In Township No. 23 North
of Range No. 2 East
of The 6th Principal Meridian,
In Nebraska Territory-
Surveyed by
Mason Crouch,
Deputy Surveyor-
Under his Contract No. 238
Bearing date The 2nd day of
July A. D. 1858-
Subdivision Commenced,
2nd September, 1858-
Subdivision Completed
7th September, 1858-

Township No. 23 North of Range No. 2

Names and Duties
of Assistants.

— " —

Joseph Wood
Israel B. Ward } Chainmen
Brayton Stare
J. St. Argyle } Axemen
Felix G. Herbert, = Compassman.

Township 23 N. Range 2 E. 6th P.M.

6	60	5	43	4	31	3	22	2	12	1	
59		58		42		30		21		11	
7	57	8	42	9	30	10	20	11	10	12	
56		55		41		29		19		9	
18	54	17	40	16	28	15	18	14	8	13	
54		53		40		27		18		7	
19	52	20	38	21	26	22	16	23	5	24	
51		50		37		25		15		4	
30	48	29	34	28	24	27	14	26	3	25	
48		46		33		24		14		3	
31	44	32	32	33	23	34	13	35	2	36	

I, Joseph Wood, do solemnly swear that I will faithfully perform the duties of chain barrier; that I will level the chain upon uneven ground, and plumb the tally pins, whether by striking or dropping the same; that I will report the true distance to all notable objects, and the true length of all lines that I assist in measuring, to the best of my skill and ability.-

Joseph Wood

Sworn to and subscribed before the undersigned a Notary Public for Otoe County, Nebraska Territory this 29th day of August A.D. 1858.-

James D. White
Notary Public

I, Israel B. Ward do solemnly swear that I will faithfully execute the duties of chain barrier; that I will level the chain upon uneven ground, and plumb the tally pins, whether by sticking or dropping the same; that I will report the true distance to all notable objects, and the true length of all lines that I assist in measuring, to the best of my skill and ability.-

Israel B. Ward

Sworn to and subscribed before the undersigned, a Notary Public for Otoe County Nebraska Territory this 29th day of August A. D. 1858.-

James D. White
Notary Public

4
119

I, J. H. Argyle do solemnly swear that I will well and truly perform the duties of Axeman according to instructions given me, and to the best of my skill and ability

J. H. Argyle

Sworn and subscribed to before the undersigned, a Notary Public for Otoe County Nebraska Territory this 29th day of August A. D. 1858.-

James D. White
Notary Public

I, Brayton C. Hare, do solemnly swear that I will well and truly perform the duties of Axeman according to instructions given me, and to the best of my skill and ability.-

Brayton C Hare

Sworn and subscribed to before the undersigned, a Notary Public for Otoe County, Nebraska Territory, this 29th day of August A.D. 1858.-

James D White
Notary Public

I, Felix G. Herbert, do solemnly swear that I will well and truly perform the duties of Compassman according to instructions given me, and to the best of my skill and ability.-

Felix G Herbert

Sworn to and subscribed before the undersigned, a Notary Public for Otoe County, Nebraska Territory, this 29th day of August A.D. 1858.

Jas. D. White
Notary Public

East of the 6th Principal Meridian.

chains. To determine the proper adjustment of my compass for subdividing this Township, I commence at the corner to Townships 22 and 23 North and Ranges 2 and 3 East, and run

North on a Blank line along the East Boundary of Section 36.-

Variation, 12° East.-

40.04 To a point 16 links East of quarter section corner.-

80.09 To a point 35 links East of corner to Sections 25 and 36.-

To retrace this line or run parallel thereto, my compass must be adjusted to a Variation of 12°15' East.-

Township No. 23 North of Range No. 2 East of the 6th Principal Meridian.-

chains.

Subdivision commenced.-
2nd September, 1858.-
From the corner to Sections 1, 2, 35 and 36, on the South Boundary of Township, I run
North between Sections 35 and 36.-
Variation, 12° 15' East.-

40.00 Trovel barred Stake and set post in Mound as per Instructions for Quarter Section corner.-

80.00 Trovel barred Stake and set post in Mound as per Instructions for corner to Sections 25, 26, 35 and 36.
Land,- Broken and Sandy.-
Soil,- 3rd Rate.-

East on a Random line between Sections 25 and 36.-
Variation, 12° 15' East.-

chains.

40.00 Set a Stake for Temporary Quarter Section corner.-

80.02 Intersected East Boundary of Township 12 links North of corner to Sections 25 and 36.- from which corner I run
West on a True line between Sections 25 and 36.-
Variation, 12° 10' East.-

40.01 Trovel barred Stake and set post in Mound as per Instructions for Quarter Section corner.-

80.02 The corner to Sections 25, 26, 35 and 36.-
Land,- Broken prairie.-
Soil,- Sandy 3rd Rate.-

North between Sections 25 and 26.-
Variation, 12° 15' East.-

40.00 Trovel barred Stake and set

Township No. 23 North of Range No. 2 East of the 6th Principal Meridian.

Chains.	
	post in Mound as per Instructions for Quarter Section Corner-
80.00	Drove Charred Stake and Set post in Mound as per Instructions for Corner to Sections 23, 24, 25 and 26.-
	Land,- Broken prairie-
	Soil,- Sandy- 3rd Rate-
	East on a Random line between Sections 24 and 25- Variation 12°15' East
40.00	Set a Stake for Temporary Quarter Section Corner
80.09	Intersected East Boundary of Township at Corner to Sections 24 and 25- from which Corner I run
	West on a True line

	between Sections 24 and 25- Variation, 12°15' East-
40.04	Drove Charred Stake and Set post in Mound as per Instructions for Quarter Section Corner-
80.09	The Corner to Sections 23, 24, 25 and 26.-
	Land,- Level prairie-
	Soil,- Sandy- 2nd Rate-
	North between Sections 23 and 24- Variation 12°15' East-
37.00	Leave Upland and Enter River Bottom- Bears N.E. and S.W.
40.00	Drove Charred Stake and Set post in Mound as per Instructions for Quarter Section Corner-
78.94	To Right Bank of Elk Horn River Ascertained the width of

Township No. 23 North of Range No. 2

chains.

Elkhorn river by Measurement to be 315 links - Runs N.E. -
As it is impossible to establish permanently the corner to Sections 13, 14, 23 and 24 in the River - I therefore, at this point 106 links South of the true point for said Section corner - drive charred Stake, and raise a Witness Mound with French and set post therein Marked as per Instructions. -

80.00 A point in Elkhorn river for corner to Sections 13, 14, 23 and 24 - Sand, - First 3½ chains Rolling prairie - Balance Level Bottom Soil, - 1st Rate -

East on a Random line between Sections 13 and 24 -

East of the 6th Principal Meridian -

chains.

Variation, 12°15' East -

2.50 Leave right bank of Elkhorn river - Bears N.E. ~~and S.W.~~ -

38.85 A brook 2½ links wide - Runs N.E.

40.00 Set a Stake for Temporary Quarter Section corner -

80.10 Intersected East Boundary of Township 25 links South of corner to Sections 13 and 24 from which corner I run

West on a true line between Sections 13 and 24

Variation, 12°26' East

40.05 Drove charred Stake and set post in Mound as per Instructions for Quarter Section corner -

80.10 The corner to Sections 13, 14, 23 and 24 - Sand, - Level Bottom - Soil, - 2nd Rate -

Township No. 23 North of Range No. 2

Chains.	
	North between Sections 13 and 14. Variation 12°15' East.
2.25	Leave Left Bank of Elkhorn river - Bears N. E.
2.39	Enter Timber - Bears E. and W.
25.00	Leave Timber and Enter Bottom prairie - Bears E. and W.
40.00	Grovelbarred Stake and set post in Mound as per Instructions for Quarter Section corner.
59.40	A Pond - 4 chains wide - 3 feet deep - bears E. and W.
68.10	A Pond - 3.50 links wide - 3 feet deep - Bears E. and W.
80.00	Grovelbarred Stake and set post in Mound as per Instructions for Corner to Sections 11, 12, 13 and 14.

Land, - Level Bottom - Soil, 1st Rate -
Timber, - Scattering - Cottonwood and Willow.

East of the 6th Principal Meridian.

Chains.	
	East on a Random line between Sections 12 and 13 - Variation, 12°15' East.
8.50	Left Bank of Elkhorn river - Ascertained the width of Elkhorn river by Measurement to be 200 links - Runs N. E.
10.50	Leave Right Bank of Elkhorn river Bears N. E. and Enter Timber - Bears N. E. and S. W.
26.00	Right Bank of Elkhorn River - Ascertained the width of Elkhorn river by Measurement to be 3 50 links wide - Runs S. E.
29.50	Leave Left Bank of Elkhorn River - Bears S. E. - and Enter Prairie Bottom.
40.00	Set a Stake for Temporary Quarter Section Corner -
79.96	Intersected East Boundary of Township 10 links South of Corner

Township No. 23 North of Range No. 2, East of the 6th Principal Meridian

chains.

To Sections 12 and 13.-
from which corner I run
West on a True line
between Sections 12 and 13-
Variation, 12°19' East.-

39.98 Grovelharred Stake and Set post
in Mound as per Instructions
for Quarter Section corner.-

79.96 The corner to Sections 11, 12, 13 and 14.-
Sand,- Level Bottom - Soil,- 1st Rate.-
Timber.- Scattering and only on
River Bank- Cottonwood and Willow.-

North between Sections 11 and 12.-
Variation, 12°15' East.-

25.00 Leave Bottom and ascend Upland.-
Bears E. and W.-

40.00 Grovelharred Stake and Set post
in Mound as per Instructions
for Quarter Section corner.-

chains.

80.00 Grovelharred Stake and Set
post in Mound as per Instructions,
for corner to Sections 1, 2, 11 and 12.-
Sand,- First 25 chains - Level Bottom
Soil 1st Rate - Balance, Rolling
prairie - Soil - 3rd Rate.-

East on a Random line
between Sections 1 and 12.-
Variation, 12°15' East.-

40.00 Set a Stake for Temporary
Quarter Section corner.-

80.10 Intersected East Boundary of
Township 20 links South of
corner to Sections 1 and 12.-
from which corner I run
West on a True line
between Sections 1 and 12.-
Variation 12°24' East.-

40.05 Grovelharred Stake and Set post

Township No. 23 North of Range No. 2

chains.	
	in Mound as per Instructions for Quarter Section Corner-
80.10	The Corner To Sections 1, 2, 11 and 12- Land,- Level prairie- Soil,- 2nd Rate-
	North on a random line between Sections 1 and 2- Variation, 12°15' East-
40.00	Set a Stake for Temporary Quarter Section Corner-
79.90	Intersected North Boundary of Township 7 links East of Corner To Sections 1 and 2- from which Corner I run South on a True line between Sections 1 and 2- Variation, 12°18' East-
39.90	Trovel barred Stake and Set post in Mound as per

East of the 6th Principal Meridian.

chains.	
	Instructions for Quarter Section Corner-
79.90	The Corner To Sections 1, 2, 11 and 12- Land,- Rolling prairie- Soil,- 2nd Rate- 2nd September, 1858-
	North between Sections 34 and 35- Variation, 12°15' East-
40.00	Trovel barred Stake and Set post in Mound as per Instructions for Quarter Section Corner-
80.00	Trovel barred Stake and Set post in Mound as per Instructions for Corner To Sections 26, 27, 34 and 35- Land,- Broken prairie- Soil,- 3rd Rate-
	East on a random line between Sections 26 and 35- Variation, 12°15' East-

Township No. 23 North of Range No. 2

chains.

40.00 Set a Stake for Temporary Quarter Section corner.-

79.94 Intersected North and South line 9 links South of corner to Sections 25, 26, 35 and 36. from which corner I run West on a True line between Sections 26 and 35.- Variation, 12°19' East.

39.92 Grove charred Stake and set post in Mound as per Instructions for Quarter Section corner.

79.94 The corner to Sections 26, 27, 34 and 35.

Sand,- Broken prairie.-

Soil,- Sandy- 3rd Rate.-

North between Sections 26 and 27. Variation, 12°15' East.

40.00 Grove charred Stake and set post in Mound as per Instructions

East of the 6th Principal Meridian.

chains.

for Quarter Section corner.-

80.00 Grove charred Stake and set post in Mound as per Instructions for corner to Sections 22, 23, 26 and 27.-

Sand,- Rolling prairie.-

Soil,- 3rd Rate.-

East on a Random line between Sections 23 and 26.- Variation 12°15' East.

40.00 Set a Stake for Temporary Quarter Section corner.-

79.96 Intersected North and South line 19 links South of corner to Sections 23, 24, 25 and 26. from which corner I run West on a True line between Sections 23 and 26.- Variation, 12°23' East.

39.98 Grove charred Stake and set post

Township No. 23 North of Range No. 2

Chains.	
	in Mound as per Instructions, for Quarter Section Corner.
79.96	The Corner To Sections 22, 23, 26 and 27 Sand, - Rolling prairie - Soil, - Sandy - 3rd Rate -
	North between Sections 22 and 23 Variation, 12°15' East.
3.00	Leave Rolling prairie and Enter Level Bottom - Bears E. and W.
13.50	Enter Timber - Bears E. and W.
16.81	To Right bank of Elkhorn river. Ascertained the width of Elkhorn river by Measurement to be 266 links - Runs N. E.
19.47	Leave Left bank of Elkhorn river Bears N. E.
19.97	Leave Timber and Enter Prairie - Bears N. W. and S. E.
40.00	Drove Charred Stake and Set

East of the 6th Principal Meridian.

Chains.	
	post in Mound as per Instructions for Quarter Section Corner.
80.00	Drove Charred Stake and Set post in Mound as per Instructions for Corner To Sections 14, 15, 22 and 23. Sand, - Mostly level Bottom - Soil, - 1st Rate - Timber, - Cottonwood and Willow - Underbrush, - Same.
	East on a Random line between Sections 14 and 23 - Variation, 12°15' East
40.00	Set a Stake for Temporary Quarter Section Corner.
56.00	Enter Timber - Bears N. E. and S. W.
67.00	To Left Bank of Elkhorn river.
80.05	Intersected North and South line 10 links South of point for True Corner in river

Township No. 23 N. of Range No 2

chains	
	To Sections 13, 14, 23 and 24 - from which corner A oak West on a True line between Sections 14 and 23 - Variation 12° ~~24'~~ 19' East -
40.02	Drove charred Stake and Set post in Mound as per Instructions for Quarter Section corner -
80.05	The corner to Sections 14, 15, 22 and 23 - Land, - Level Bottom - Soil, - 1st Rate - Timber, - Cottonwood - Underbrush, - Same -
	North between Sections 14 and 15 - Variation, 12° 15' East -
40.00	Drove charred Stake and Set post in Mound as per Instructions for Quarter Section corner -
80.00	Drove charred Stake and Set post

East of the 6th Principal Meridian.

chains	
	in Mound as per Instructions for Corner to Sections 10, 11, 14 and 15 - Land, - Level Bottom - Soil, - 1st Rate -
	East on a Random line between Sections 11 and 14 - Variation, 12° 15' East -
40.00	Set a Stake for Temporary Quarter Section corner -
79.80	Intersected North and South line 11 links South of corner to Sections 11, 12, 13 and 14 - from which corner A oak West on a True line between Sections 11 and 14 - Variation, 12° 20' East -
39.90	Drove charred Stake and Set post in Mound as per Instructions for Quarter Section corner

Township No 23 North of Range No. 2.

Chains.

79.80 The corner to Sections 10, 11, 14 and 15-
Sand,- Level Bottom
Soil,- 1st Rate-

North between Sections 10 and 11-
Variation 12°15' East

10.00 Leave Bottom and ascend Upland-
Bears E. and W.-

40.00 Drove charred Stake and set post
in Mound as per Instructions
for Quarter Section corner-

66.65 A Branch - 8 links wide - Runs N.E.

80.00 Drove charred Stake and set post
in Mound as per Instructions
for Corner to Sections 2, 3, 10 and 11-
Sand,- First 10 chains Level Bottom
Soil 1st Rate - Balance Rolling prairie
Soil 2nd Rate -

East of the 6th Principal Meridian-

Chains.

East on a Random line
between Sections 2 and 11-
Variation, 12°15' East-

30.00 A Branch - 6 links wide - Runs N.E.

40.00 Set a Stake for Temporary
Quarter Section corner-

70.40 Same Branch - 6 links wide - Runs S.E.

75.10 Same Branch - 8 links wide - Runs N.-

79.90 Intersected North and South
line 14 links South of corner
to Sections 1, 2, 11 and 12-
from which corner I run
West on a True line
between Sections 2 and 11-
Variation, 12°21' East-

39.95 Drove charred Stake and set post
in Mound as per Instructions
for Quarter Section corner-

79.90 The corner to Sections 2, 3, 10 and 11-
Sand,- Rolling prairie-
Soil,- 2nd Rate-

Township No. 23 North of Range No. 2

chains.	
	North on a Random line between Sections 2 and 3. Variation, 12°15' East.
40.00	Set a Stake for Temporary Quarter Section Corner.
78.50	A Branch - 8 links wide - Runs E.
80.30	Intersected North Boundary of Township 30 links East of Corner To Sections 2 and 3. From which Corner I run
	South on a True line between Sections 2 and 3. Variation, 12°28' East.
40.30	Drove charred Stake and set post in Mound as per Instructions for Quarter Section Corner.
80.30	Chd Corner To Sections 2, 3, 10 and 11. Land, - Broken Gravelly prairie. Soil, - 3rd Rate.
	September 3rd 1858.

East of the 6th Principal Meridian

chains.	
	North between Sections 33 and 34. Variation 12°15' East.
40.00	Drove charred Stake and set post in Mound as per Instructions for Quarter Section Corner.
80.00	Drove charred Stake and set post in Mound as per Instructions for Corner To Sections 27, 28, 33 and 34. Land, - Broken and Sandy. Soil, - 3rd Rate.
	East on a Random line between Sections 27 and 34. Variation, 12°15' East.
40.00	Set a Stake for Temporary Quarter Section Corner.
79.76	Intersected North and South line 4 links South of Corner To Sections 26, 27, 34 and 35. From which Corner I run

Township No. 23 North of Range No. 2

chains.	
	West on a True line between Sections 27 and 34. Variation 12°17' East.
39.88	Grovelharred Stake and set post in Mound as per Instructions for Quarter Section Corner.
79.76	She Corner To Sections 27, 28, 33 and 34. Sand,- Rolling prairie. Soil,- 2nd Rate
	North between Sections 27 and 28. Variation 12°15' East.
40.00	Grovelharred Stake and set post in Mound as per Instructions for Quarter Section Corner.
80.00	Grovelharred Stake and set post in Mound as per Instructions for Corner To Sections 21, 22, 27 and 28. Sand,- Level prairie Soil,- 1st Rate.

East of the 6th Principal Meridian.

chains.	
	East on a Random line between Sections 22 and 27. Variation, 12°15' East.
40.00	Set a Stake for Temporary Quarter Section Corner.
79.96	Intersected North and South line 5 links South of Corner To Sections 22, 23, 26 and 27. from which Corner A run
	West on a True line between Sections 22 and 27. Variation, 12°17' East.
39.98	Grovelharred Stake and set post in Mound as per Instructions for Quarter Section Corner
79.96	She Corner To Sections 21, 22, 27 and 28. Sand,- Level Bottom Soil,- 1st Rate

Township No. 33 North of Range No. 2

chains.	
	North between Sections 21 and 22. Variation 12°15' East.
36.00	Right Bank of Elkhorn river. Ascertained by Measurement the width of Elkhorn river to be 2.25 links - Runs N.E.
38.25	Leave Left Bank of Elkhorn river - Bears N.E.
39.00	Enter Timber - Bears N.E. and S.W.
40.00	Grovelharred Stake and Set post in Mound as per Instructions for Quarter Section Corner - from which a Cottonwood Tree 14 inches in diam. Bears N. 85' West 85 lks. dist. A Cottonwood 10 in. in diam. bears N. 68 E. - 40 lks. dist.
45.00	Leave Timber and Enter River Bottom - Bears E. and W.
80.00	Grovelharred Stake and Set

East of the 6th Principal Meridian.

chains.	
	post in Mound as per Instructions for Corner to Sections 15, 16, 21 and 22.
	Land, - Level Bottom
	Soil, - 1st Rate.
	Timber, - Cottonwood and Willow.
	Undergrowth, - Same and Grape vines.
	East on a Random line between Sections 15 and 22. Variation, 12°15' East.
20.60	A Pond - 200 links wide - Bears N. W. and S.E.
40.00	Set a Stake for Temporary Quarter Section Corner.
79.90	Intersected North and South line 20 links South of Corner to Sections 14, 15, 22 and 23 - from which Corner I run West on a True line between Sections 15 and 22. Variation, 12°23' East.

Township No. 23 North of Range No. 2 East of the 6th Principal Meridian.

Chains	
39.95	Drove Charred Stake and Set post in Mound as per Instructions for Quarter Section Corner.
79.90	The Corner To Sections 15, 16, 21 and 22. Land, - Level Bottom Soil, - 1st Rate.
	North between Sections 15 and 16. Variation, 12°15' East.
40.00	Drove Charred Stake and Set post in Mound as per Instructions for Quarter Section Corner. And leave Bottom and ascend Broken prairie. Bears N.E. and S.W.
80.00	Drove Charred Stake and Set post in Mound as per Instructions for Corner To Sections 9, 10, 15 and 16. Land, - 1st 40 chns. Level Bottom - Soil 1st Rate. Balance, - Broken prairie - Soil 3rd Rate.

Chains	
	East on a Random line between Sections 10 and 15. Variation 12°15' East.
40.00	Set a Stake for Temporary Quarter Section Corner.
48.00	Leave Upland and Enter Bottom. Bears N.E. and S.W.
79.46	Intersected North and South line 60 links South of Corner To Sections 10, 11, 14 and 15. from which Corner I run West on a True line between Sections 10 and 15. Variation 12°41' East.
39.73	Drove Charred Stake and Set post in Mound as per Instructions for Quarter Section Corner.
79.46	The Corner To Sections 9, 10, 15 and 16. Land, - First 48 chns. Broken - Soil 3rd Rate. Balance, - Level Bottom - Soil 1st Rate.

Township No. 23 North of Range No. 2.

Chains.	
	North between Sections 9 and 10 - Variation, 12°15' East -
21.50	A Branch - 5 links wide - Runs S.E. -
40.00	Drove charred Stake and Set post in Mound as per Instructions for Quarter Section Corner -
80.00	Drove charred Stake and set post in Mound as per Instructions, for Corner to Sections 3, 4, 9 and 10.
	Land, - High rolling prairie -
	Soil, - 2nd Rate -
	East on a Random line between Sections 3 and 10 - Variation, 12°15' East -
40.00	Set a Stake for Temporary Quarter Section Corner -
44.30	A Branch - 6 links wide - Runs S.E. -
79.23	Intersected North and South line 36 links South of Corner

East of the 6th Principal Meridian.

Chains.	
	to Sections 2, 3, 10 and 11 - from which Corner I run West on a True line between Sections 3 and 10 - Variation, 12°30' East -
39.61	Drove charred Stake and Set post in Mound as per Instructions for Quarter Section Corner -
79.23	The Corner to Sections 3, 4, 9 and 10 -
	Land, - Rolling prairie -
	Soil, - 2nd Rate -
	North on a Random line between Sections 3 and 4 - Variation, 12°15' East -
38.21	A Branch - 5 links wide - Runs S.E.
80.59	Intersected North Boundary of Township 120 links East of Corner to Sections 3 and 4 - from which Corner I run

136
51
15
13.06

Township No. 23 North of Range No. 2

chains.

South on a True line
between Sections 3 and 4.
Variation, 13°6' East.

40.59 Trovelharred Stake and set post
in Mound as per Instructions
for Quarter Section Corner.

80.59 The Corner to Sections 3, 4, 9 and 10.

Land,- High rolling prairie.

Soil,- 3rd Rate.

4th September, 1858.

North between Sections 32 and 33
Variation, 12°15' East.

40.00 Trovelharred Stake and set post
in Mound as per Instructions
for Quarter Section Corner.

80.00 Trovelharred Stake and set post
in Mound as per Instructions
for Corner to Sections 28, 29, 32 and 33.

Land,- Gently rolling.

Soil,- 2nd Rate.

East of the 6th Principal Meridian.

chains.

East on a Random line
between Sections 28 and 33.
Variation, 12°15' East.

40.00 Set a Stake for Temporary
Quarter Section Corner.

80.22 Intersected North and South
line 48 links South of Corner
to Sections 27, 28, 33 and 34.
from which Corner I run
West on a True line
between Sections 28 and 33.
Variation 12°36' East.

40.11 Trovelharred Stake and
set post in Mound as
per Instructions for
Quarter Section Corner.

80.22 The Corner to Sections 28, 29,
32 and 33.

Land,- Level prairie.

Soil,- 1st Rate.

Township No. 23 North of Range No. 2

chains.

North between Sections 28 and 29-
Variation, 12°15' East-

10.00 Leave Upland and Enter Bottom - Bears E. and W.-

18.30 Enter Brush - Bears E. and W.-

19.29 To Right bank of Elkhorn river - Ascertained by Measurement the width of Elkhorn river to be 200 links wide - Runs E.-

21.29 Leave Left bank of Elkhorn River - Bears E. ~~and W.~~-

21.33 Enter Timber - Bears E. and W.-

22.50 Leave Timber and Enter prairie Bottom - Bears S.E. and N.W.-

40.00 Drove charred Stake and Set post in Mound as per Instructions for Quarter Section Corner-

53.00 Enter Timber - Bears N.W. and S.E.

55.50 To Left Bank Elkhorn River - Ascertained the width of

East of the 6th Principal Meridian-

chains.

Elkhorn river by Measurement to be 208 links - Runs N.W.-

57.58 Leave Right bank of Elkhorn River - Bears N.W. ~~and S.E.~~-

59.45 Leave Timber and Enter Prairie Bottom - Bears N.W. and S.E.

62.90 Leave prairie bottom and Enter Timber - Bears E. and W.-

75.50 To Right bank of Elkhorn River - Ascertained by measurement, ~~the width~~ of Elkhorn river to be 250 links - Runs East.-

78.00 Leave Left bank of River and Enter prairie Bottom - Bears E. and W.

80.00 Drove charred Stake and Set post in Mound as per Instructions for Corner to Sections 20, 21, 28 and 29-

Land, - Level Bottom - Soil, - 1st Rate - Timber, - Cottonwood and Willow - Undergrowth, - Sumac and Grape Vines-

Township No. 23 North of Range No. 2

chains.

East on a Random line
between Sections 21 and 28-
Variation, 12°15' East-

2.00 To Left Bank of Elkhorn River-
Course of River East-
The water not being so deep
as to prevent measurement
down the river-
I measure down river 10. chains-

12.00 Leave Left bank of Elkhorn
river- Bears N.W. and S.E.

39.00 To Left Bank of Elkhorn river-
Ascertained by measurement
the width of Elkhorn river
to be 2.30 links- Runs N. E.-
The point for Temporary
Quarter Sectionlorner falling
in the river, I therefore set
a Stake at a point on line
120 links West of true point

East of the 6th Principal Meridian.

chains.

for Temporary Quarter
Sectionlorner-

41.30 Leave Right Bank of Elkhorn
river- Bears N.E. ~~and S.W.~~

42.50 Leave timber and Enter prairie
Bottom- Bears N.E. and S.W.

79.86 Intersected North and South
line 40 links South of
corner to Sections 21, 22,
27 and 28-
from which lorner I run
West on a true line
between Sections 21 and 28-
Variation, 12°32' East-
As it is impossible to establish
permanently the Quarter
Sectionlorner on this line
I therefore at a point
41.96 on this line and ~~1.03~~ 2.03 chains *
West of the true point

39.93
41.96
2.03

chains.

in River for Quarter Sectionlorner - Set a post for Witness Quarter Sectionlorner - From which Cottonwood 15 in. in diameter Bears N. 79° W. - 31 links Dist.
Cottonwood 13 in. in diam. Bears S. 83° W. - 54 links dist.
79.86 The corner to Sections 20, 21, 28 and 29 -
Land, - Level Bottom -
Soil, - 1st Rate -
Timber, - Cottonwood and Willow
Undergrowth, - Same and Vines -

North between Sections 20 and 21.
Variation 12° 15' East.
19.50 A Pond - 2 chains wide - Bears N. E. and S. W.
40.00 Drove Charred Stake and Set post in Mound as per Instructions for Quarter Sectionlorner,
60.00 Leave Bottom and ascend Upland - Bears N. E. and S. W.
80.00 Drove Charred Stake and Set post in Mound as per Instructions for Corner to Sections 16, 17, 20 and 21
Land, - First 60 chains Level Bottom Soil 1st Rate - Balance Rolling prairie - Soil 2nd Rate -

East on a Random line between Sections 16 and 21 -
Variation, 12° 15' East -
20.00 Leave Upland and Enter Bottom Bears N. E. and S. W.
40.00 Set a Stake for Temporary Quarter Sectionlorner -
79.80 Intersected North and South line 70 links South of Corner to Sections 15, 16, 21 and 22

Township No. 23 North of Range No. 2 East of the 6th Principal Meridian.

Chains.	
	from which corner I run West on a True line between Sections 16 and 21 Variation 12°45' East.
39.90	Drove charred Stake and Set post in Mound as per Instructions for Quarter Section corner
79.80	The corner to Sections 16, 17, 20 and 21. Sand, - Gently rolling. Soil, - 1st Rate.
	North between Sections 16 and 17. Variation, 12°15' East.
40.00	Drove charred Stake and Set post in Mound as per Instructions for Quarter Section corner.
80.00	Drove charred Stake and Set post in Mound as per Instructions for Corner to Sections 8, 9, 16 and 17. Sand, - High rolling prairie. Soil 2nd Rate.

Chains.	
	East on a Random line between Sections 9 and 16. Variation 12°15' East.
40.00	Set a Stake for Temporary Quarter Section corner.
80.11	Intersected North and South line 45 links South of corner to Sections 9, 10, 15 and 16. from which corner I run West on a True line between Sections 9 and 16. Variation, 12°34' East.
40.05	Drove charred Stake and Set post in Mound as per Instructions for Quarter Section corner.
80.11	The corner to Sections 8, 9, 16 and 17. Sand, - High rolling prairie. Soil, 2nd Rate

Township No. 23 North of Range No. 2 East of the 6th Principal Meridian.

chains.	
	North between Sections 9 and 9. Variation, 12°15' East.
40.00	Drove charred Stake and Set post in Mound as per Instructions for Quarter Section Corner.
80.00	Drove charred Stake and Set post in Mound as per Instructions for Corner to Sections 4, 5, 8 and 9. Sand, - High rolling prairie. Soil, - 2nd Rate.
	East on a Random line between Sections 4 and 9. Variation, 12°15' East.
40.00	Set a Stake for Temporary Quarter Section Corner.
80.37	Intersected North and South line 17 links South of Corner to Sections 3, 4, 9 and 10 - from which Corner I run

chains.	
	West on a True line between Sections 4 and 9. Variation 12°22' East.
40.18	Drove charred Stake and Set post in Mound as per Instructions for Quarter Section Corner.
80.34	The Corner to Sections 4, 5, 8 and 9. Sand, - High rolling prairie. Soil, - 2nd Rate.
	North on a Random line between Sections 4 and 5. Variation, 12°45' East.
40.00	Set a Stake for Temporary Quarter Section Corner.
80.15	Intersected North Boundary of Township 25 links East of Corner to Sections 4 and 5 - from which Corner I run
	South on a True line

Township No. 23 North of Range No. 2

chains.	
	between Sections 4 and 5 -
	Variation 12°56' East -
40.15	Drove Charred Stake and Set post in Mound as per Instructions for Quarter Section Corner -
80.15	The Corner to Sections 4, 5, 8 and 9 -
	Land, - Broken prairie -
	Soil, - 3rd Rate -
	5th September, 1858
	North between Sections 31 and 32 -
	Variation, 12°15' East
40.00	Drove Charred Stake and Set post in Mound as per Instructions for Quarter Section Corner -
58.60	To Right bank of Elkhorn river Course of River - North -
	The river not being so deep as to prevent Measurement, I run down the river 19.51 chains -
78.11	Leave Right of Elkhorn River and

East of the 6th Principal Meridian.

chains.	
	Enter Level prairie - Bears N. W.
80.00	Drove Charred Stake and Set post in Mound as per Instructions for Corner to Sections 29, 30, 31 and 32 -
	Land, - Level Bottom -
	Soil, - 1st Rate -
	East on a Random line between Sections 29 and 32 -
	Variation, 12°15' East -
1.50	Leave prairie and Enter Timber - Bears N. and S. -
3.18	To Right bank of Elkhorn river - Ascertained by measurement the width of Elkhorn river to be 260 links wide - Runs S.E. -
5.78	Leave Left bank of Elkhorn river - Bears S.E. and N.W. -
23.85	To Left Bank of Elkhorn river - Ascertained by measurement,

Township No. 23 North of Range No. 2

chains.

The width of Elkhorn river to be 284 links wide - Runs ~~N. W.~~ N. E.

26.69 Leave Right bank of Elkhorn river - Bears N. E. and S. W.

26.80 Leave Timber and Enter Level Prairie. Bears N. E. and S. W.

80.35 Intersected North and South line 40 links South of Corner to Sections 28, 29, 32 and 33 - from which Corner A run

West on a True line between Sections 29 and 32. Variation, 12° 32' East

40.17 Drove charred Stake and Set post in Mound as per Instructions for Quarter Section Corner.

80.35 The Corner to Sections 29, 30, 31 and 32. Land, - Level Bottom - Soil - 1st Rate - Timber, - Cottonwood and Willow - Undergrowth, - Vines

East of the 6th Principal Meridian -

chains.

West on a Random line between Sections 30 and 31 - Variation 12° 15' East -

5.59 Co Right bank of Elkhorn river. Ascertained the width of Elkhorn river by measurement to be 325 links - Runs N. W.

8.84 Leave Left bank of Elkhorn river and Enter Level bottom - Bears N. W. and S. E. -

8.96 Enter Timber - bears N. and S. -

40.00 Set a Stake for Temporary Quarter Section Corner -

65.25 Co Left Bank of Elkhorn River - Ascertained by measurement the width of Elkhorn river to be 250 links - Runs S. E. -

67.75 Leave Right Bank of Elkhorn - Bears ~~N. W. and~~ S. E. -

69.00 Leave Timber and enter Level

Township No. 23 North of Range No. 2.

Chains.	
	prairie - Bears N.W. and S.E.
78.05	Intersected West Boundary of Township 21 links North of corner to Sections 30 and 31. from which corner I run East on true line between Sections 30 and 31. Variation, 12°24' East.
38.05	Grovel barred Stake and set post in Mound as per Instructions for Quarter Section corner - No trees within 3 chains.
78.05	The corner to Sections 29, 30, 31 and 32.
	Land, - Level Bottom -
	Soil, - 1st Rate -
	Timber, - Cottonwood and Willow
	Undergrowth, - Same and Vines -
	North between Sections 29 and 30. Variation 12°15' East.
3.50	Enter Timber - Bears S.W. and S.E.

East of the 6th Principal Meridian.

Chains.	
8.50	To Right Bank of Elkhorn river - Ascertained by measurement the width of Elkhorn river to be 500 links wide - Runs S.E.
13.50	Leave Left bank of Elkhorn river - Bears ~~S.W. and~~ S.E. Also leave Timber and Enter Level prairie - Bears N.W. and S.E.
40.00	Grovel barred Stake and set post in Mound as per Instructions for Quarter Section corner -
55.00	Leave Bottom and ascend Upland. Bears N.E. and S.W.
80.00	Grovel barred Stake and set post in Mound as per Instructions for Corner to Sections 19, 20, 29 and 30.
	Land, - First 55 chns Level Bottom - Soil 1st Rate - Balance Gently rolling prairie - Soil 2nd Rate -

Township No. 23 North of Range No. 2 East of The 6th Principal Meridian.

Chains.

East on a Random line
between Sections 20 and 29-
Variation, 12°15' East-

25.00 A Branch-6 links wide-Runs S.E.
And enter Bottom-Bears
N.E. and S.W.

40.00 Set a Stake for Temporary
Quarter Section Corner

80.09 Intersected North and South
line 60 links South of Corner
To Sections 20, 21, 28 and 29-
from which Corner I run
West on a True line
between Sections 20 and 29-
Variation 14°41' East-

40.04 Drove charred Stake and Set
post in Mound as per Instructions
for Quarter Section Corner-

80.09 The Corner To Sections 19, 20
29 and 30-

Chains.

Land,- 1st 25 chains Gently rolling-
Soil 2nd Rate- Balance, Level
Bottom-Soil 1st Rate-

West on a Random line
between Sections 19 and 30-
Variation 12°15' East-

40.00 Set a Stake for Temporary
Quarter Section Corner

77.82 Intersected West Boundary
of Township 17 links North
of Corner To Sections 19 and 30-
from which Corner I run
East on a True line
between Sections 19 and 30-
Variation 12°22' East-

37.82 Drove charred Stake and Set
post in Mound as per Instructions
for Quarter Section Corner-

77.82 The Corner To Sections 19, 20, 29 and 30.

Township No. 23 North of Range No. 2

chains.

Sand,- High Broken prairie-
Soil,- 2nd Rate-

North between Sections 19 and 20-
Variation 12°15' East-

40.00 Trovelharred Stake and Set post in Mound as per Instructions, for Quarter Section Corner-

80.00 Trovelharred Stake and Set post in Mound as per Instructions for Corner To Sections 17, 18, 19 and 20-

Sand,- High rolling prairie-
Soil,- 2nd Rate-

East on a Random line between Sections 17 and 20-
Variation 12°15' East-

40.00 Set a Stake for Temporary Quarter Section Corner-

East of The 6th Principal Meridian.

chains.

75.90 A Branch - 9 links wide - Runs S.-

79.50 Intersected North and South line 63 links South of Corner To Sections 16, 17, 20 and 21- from which Corner I run

West on a True line between Sections 17 and 20-
Variation, 12°42' East-

39.75 Trovelharred Stake and Set post in Mound as per Instructions for Quarter Section Corner-

79.50 The Corner To Sections 17, 18, 19 and 20.

Sand,- High rolling prairie-
Soil,- 2nd Rate-
6th September, 1858-

West on a Random line between Sections 18 and 19-
Variation 12°15' East-

40.00 Set a Stake for Temporary Quarter Section Corner

Township No. 23 North of Range No. 2

chains.

78.24 Intersected West Boundary of Township 40 links South of Corner to Sections 18 and 19- from which Corner I run East on a True line between Sections 18 and 19- Variation, 12° 58' East-

38.24 Grovelbarred Stake and Set post in Mound as per Instructions for Quarter Section Corner-

78.24 Chs Corner to Sections 17, 18, 19 and 20.

Sand,- Broken prairie-

Soil,- 3rd Rate-

North between Sections 17 and 18- Variation, 12°15' East-

2.50 A Branch- 10 links wide- Runs S.E.

8.40 Same Branch- 9 links wide- Runs S.W.

10.20 Same Branch- 10 links wide- Runs S.E.-

40.00 Grovelbarred Stake and Set post in

East of the 6th Principal Meridian.

chains.

Mound as per Instructions for Quarter Section Corner-

80.00 Grovelbarred Stake and Set post in Mound as per Instructions for Corner to Sections 7, 8, 17 and 18-

Sand,- Broken prairie-

Soil,- 3rd Rate-

East on a Random line between Sections 8 and 17- Variation, 12°15' East-

40.00 Set a Stake for Temporary Quarter Section Corner-

79.70 Intersected North and South line 46 links South of Corner to Sections 8, 9, 16 and 17- from which Corner I run West on a True line between Sections 8 and 17- Variation, 12°35' East-

Township No. 23 North of Range No. 2

chains.

39.85 Grovelharred Stake and set post in Mound as per Instructions for Quarter Section Corner-

79.70 Cor. Corner To Sections 7, 8, 17 and 18-
Land,- Broken prairie-
Soil,- 3rd Rate-

West on a Random line between Sections 7 and 18
Variation, 12°15' East-

40.00 Set a Stake for Temporary Quarter Section Corner-

77.82 Intersected West Boundary of Township 14 links South of Corner To Sections 7 and 18- from which Corner I run
East on a True line between Sections 7 and 18-
Variation 12°9' East-

37.82 Grovelharred Stake and Set post

East of the 6th Principal Meridian.

chains.

in Mound as per Instructions for Quarter Section Corner-

77.82 Cor. Corner To Sections 7, 8, 17 and 18-
Land,- Broken prairie-
Soil,- 3rd Rate-

North between Sections 7 and 8
Variation, 12°15' East-

40.00 Grovelharred Stake and Set post in Mound as per Instructions for Quarter Section Corner-

80.00 Grovelharred Stake and Set post in Mound as per Instructions for Corner To Sections 5, 6, 7 and 8-
Land,- High rolling prairie-
Soil,- 3rd Rate-

East on a Random line between Sections 5 and 8-
Variation, 12°15' East-

Township No. 23 North of Range No. 2

chains.

40.00 Set a Stake for Temporary Quarter Section corner.

80.17 Intersected North and South line 20 links South of corner to Sections 4, 5, 8 and 9.
From which corner A run
West on a True line between Sections 5 and 8.
Variation, 12° 24' East.

40.08 Drove charred Stake and Set post in Mound as per Instructions for Quarter Section corner.

80.17 The corner to Sections 5, 6, 7 and 8.
Land,- High rolling prairie.
Soil,- 3rd Rate.

West on a Random line between Sections 6 and 7.
Variation, 12° 15' East.

40.00 Set a Stake for Temporary

East of the 6th Principal Meridian.

chains.

Quarter Section corner.

77.11 Intersected West Boundary of Township 50 links South of corner to Sections 6 and 7.
from which corner A run
East on a True line between Sections 6 and 7.
Variation, 11° 53' East.

37.11 Drove charred Stake and Set post in Mound as per Instructions, for Quarter Section corner.

77.11 The corner to Sections 5, 6, 7 and 8.
Land,- Broken prairie.
Soil,- 3rd Rate.

North on a Random line between Sections 5 and 6.
Variation, 12° 30' East.

40.00 Set a Stake for Temporary Quarter Section corner.

Township No. 23 North of Range No. 2

chains.	
80.72	Intersected North Boundary of Township 40 links East of Corner To Sections 5 and 6 from which corner I run South on a True line between Sections 5 and 6- Variation, 12°47' East-
40.72	Drove charred Stake and Set post in Mound as per Instructions for Quarter Section corner-
80.72	The corner To Sections 5, 6, 7 and 8- Sand,- Broken prairie- Soil,- 3rd Rate- 7th September, 1858-

East of The 6th Principal Meridian.

General Description.

This Township falls short of the common average in point of Soil and Timber. The Uplands are generally Sandy and poor, The Bottoms level and wet but may easily be drained. It is well watered, having the Elkhorn River passing through it and several small branches.- The hills or broken portions, have small streams breaking out in the hollows, which run To The Margin of The River bottom and sink in The Sand- The Timber is bottonwood and Willow, with a few Elms interspersed- Sufficient To support a Small Settlement-

Township No. 23 North of Range No. 2.

List of Names.

A list of the names of the Individuals employed to assist in running, measuring or marking the Lines and Corners described in the foregoing Field Notes of Township No. 23 North of the base line of Range No. 2, East of the 6th Principal Meridian; showing the respective capacities in which they acted:-

Joseph Wood,
Israel B. Ward, } Chainmen.
Brayton C. Stare,
J. St. Argyle, } Axemen
Felix G. Sterbert,
Compassman

I, Mason Crouch, deputy Surveyor do solemnly swear that, in pursuance of a contract with John Calhoun Surveyor of the public lands of the United States in the Territories of Kansas and Nebraska bearing date the second day of July 1858, and in strict conformity to the laws of the United States and the instruction furnished by the said Surveyor General, I have faithfully surveyed the Subdivision lines of Townships Twenty three North Ranges one, two and three East and Township twenty-five and twenty-six North of Ranges one, two and three ~~and four~~ West of the 6th Principal Meridian and I do further solemnly swear that the foregoing are the true and original field notes of such Survey.

Mason Crouch
Dep. Sur

Subscribed & sworn to before me
Clerk of the 2d Judicial District
Court Nebraska Territory on this
9th day of May, 1859

In testimony whereof
I hereto set my hand
and affix the Seal of
said Court in Otoe con
this day and year
last above written

A. W. Pentland
pr. A B Brown
Dep

Surveyor Generals Office
Nebraska City. N. T.
October 25th. 1859

The foregoing field Notes of the Survey of the Subdivision lines of Townships Twenty three North. Ranges One. two and three East. and Townships twenty-five and twenty-six North of Ranges One. Two and three West of the Sixth Principal Meridian in Nebraska Territory, executed by Mason Crouch under his Contract of the 2d July 1858 in the Months of August. September and October 1858, having been critically examined, the necessary corrections and explanations made. the said field Notes, and the Surveys they describe are hereby approved.

Wm A B Burnett
Surveyor General
Kansas & Nebraska

2

T24N-R2E

C

Copied W. W. Greory
Comp. Gaines & Vansdale
Exd. Van

Field Notes
of the
Subdivision Lines
in Township No. 24 North,
of Range No. 2,
East of the 6th Principal Meridian,
in Nebraska Territory;-
Surveyed by
James T. White,
Deputy Surveyor-
Under his Contract No. 23rd,
bearing date the 2nd day of
July, A. D. 1858.-

Subdivision Commenced,-
30th August, 1858-
Subdivision Completed,-
1st September, 1858-

Township No 24 North of Range No. 2

Names and Duties
of Assistants.

—"—

John B. Mahan
Chauncey Wood
James T. Turner
George Guy } Chainmen

Robert McCarthy
Robert Smith } Axemen

William Bissell
Joseph Pearson } Flagmen

Mason Cronch
John E. Brodhead } Compassmen

Township 24 N. Range 2 E. 6th P.M.



East of the 6th Principal Meridian.

chains.

To determine the proper adjustment of my compass for Subdividing this Township, I commence at the Corner to Townships 23 and 24 North of Ranges 2 and 3 East and run

North on a blank line along the East Boundary of Section 36,

Variation, 12° East.

40.06 To a point 32 links East of Quarter Section Corner.

80.04 To a point 69 links East of Corner to Sections 25 and 36.

To retrace this line or run parallel thereto, my Compass must be adjusted to a Variation of 12° 30′ East.

Subdivision Commenced,

Township No. 24 North of Range No. 2

chains.

30th August, 1858.

From the corner to Sections 1, 2, 35 and 36 on the South Boundary of Township, I run North between Sections 35 and 36.

Variation, 12° 30' East.

40.00 Set a post in Mound with French as per Instructions, for Quarter Section corner

80.00 Set a post in Mound with French as per Instructions, for Corner to Sections 25, 26, 35 and 36.

Sand,- Rolling prairie

Soil,- 2nd Rate.

East on a Random line between Sections 25 and 36.

Variation, 12° 30' East.

40.00 Set a post in Mound with

East of the 6th Principal Meridian.

chains.

Quarter Section corner.

80.00 Intersect East Boundary of Township 71 links South of corner to Sections 25 and 36,- from which corner I run West on a true line between Sections 25 and 36.-

Variation, 13° East

40.00 Set a post in Mound with French as per Instructions, for Quarter Section corner.-

80.00 The corner to Sections 25, 26, 35 and 36.-

Sand,- Rolling prairie.

Soil,- 2nd Rate.

North between Sections 25 and 26.

Variation, 12° 30' East.

40.00 Set a post in Mound with French as per Instructions,

Township No. 24 North, of Range No. 2

chains.

for Quarter Section Corner.

80.00 Set a post in Mound with French as per Instructions, for Corner To Sections 23, 24, 25 and 26.-

Land,- Rolling prairie.

Soil,- 2nd Rate.

East on a Random line between Sections 24 and 25.- Variation, 13° East.

40.00 Set a Stake for Temporary Quarter Section Corner.-

79.90 Intersect East Boundary of Township at Corner To Sections 24 and 25,-

From which Corner I run West on a True line between Sections 24 and 25.- Variation 13° East.

39.95 Set a post in Mound with

East of the 6th Principal Meridian.

chains.

French as per Instructions, for Quarter Section Corner.

79.90 The Corner To Sections 23, 24, 25 and 26.-

Land,- Rolling prairie.

Soil,- 2nd Rate.

North between Sections 23 and 24. Variation, 12° 30' East.

40.00 Set a post in Mound with French as per Instructions, for Quarter Section Corner.-

80.00 Set a post in Mound with French as per Instructions, for Corner To Sections 13, 14 23 and 24.-

Land,- Rolling prairie.

Soil 2nd Rate.

Township No. 24 North of Range No. 2 East of the 6th Principal Meridian,

chains.

East on a Random line
between Sections 13 and 24.
Variation, 13° East.

1.00 A Creek - 15 links wide - Runs S.

40.00 Set a Stake for Temporary
Quarter Section corner

79.60 Intersect East Boundary of
Township 3 links North
of Corner To Sections 13 and 24,
from which Corner Bears
West on a True line
between Sections 13 and 24.-
Variation, 12° 59' East.

39.80 Set a post in Mound with
French as per Instructions
for Quarter Section Corner.

79.60 The Corner To Sections
13, 14, 23 and 24.-
Sand,- Rolling prairie.
Soil,- 1st Rate.

chains

North between Sections 13 and 14
Variation 13° East.

3.50 A Creek - 15 links wide - Runs S.E.

40.00 Set a post in Mound with
French as per Instructions
for Quarter Section Corner.

80.00 Set a post in Mound with
French as per Instructions,
for Corner To Sections
11, 12, 13 and 14.-
Sand,- Rolling prairie,
Soil,- 2nd Rate.-

East on a Random line
between Sections 12 and 13.
Variation 13° East

40.00 Set a Stake for Temporary
Quarter Section Corner.

80.20 Intersect East Boundary of
Township at 5 links North

Township No. 24 North of Range No. 3

chains

Corner to Sections
12 and 13,- from
which corner I run
West on a True line
between Sections 12 and 13
Variation, 12°58' East
40.10 Set a post in Mound with
French as per Instructions
for quarter sec corner
80.20 for Corner to Sections
11, 12, 13 and 14.-
Land,- Rolling prairie.
Soil,- 2nd Rate.

North between Sections 11 and 12.
Variation, 12°48' East.
40.00 Set a post in Mound with
French as per Instructions,
for Quarter Section corner.
80.00 Set a post in Mound with
French as per Instructions

East of the 6th Principal Meridian

chains

for Corner to Sections 1, 2,
11 and 12.-
Land,- Rolling prairie.
Soil,- 2nd Rate.

East on a Random line
between Sections 1 and 12.-
Variation, 13° East.-
40.00 Set a Stake for Temporary
Quarter Section corner.
80.30 Intersect East Boundary of Town-
ship at Corner to Sections 1 and 12.-
from which corner I run
West on a True line
between Sections 1 and 12.-
Variation, 13° East.
40.15 Set a post in Mound with French
as per Instructions for Quarter
Section corner.
80.30 The corner to Sections 1, 2, 11 and 12.

Township No. 24 North of Range No. 2

Chains

Land,- Rolling prairie.

Soil,- 2nd Rate.

North between Sections 1 and 2.

Variation, 12° 30' East.

40.00 Set a post in Mound with French as per Instructions for Quarter Section Corner.

72.00 A Creek - 20 links wide - Runs E.-

78.70 Intersect 6th Standard Parallel 8 chs. 28 links West of Standard Corner to Sections 35 and 36,- at which point I set a post in Mound with French as per Instructions for Closing Corner to Sections 1 and 2.-

Land,- Level prairie.

Soil,- 1st Rate.

East of the 6th Principal Meridian

Chains.

North between Sections 34 and 35.

Variation, 12° 30' East.

40.00 Set a post in Mound with French as per Instructions for Quarter Section Corner.-

80.00 Set a post in Mound with French as per Instructions for Corner to Sections 26, 27, 34 and 35.

Land,- High rolling prairie.

Soil,- 2nd Rate.

East on a Random line between Sections 26 and 35.-

Variation 12° 15' East.-

40.00 Set a Stake for Temporary Quarter Section Corner.

79.95 Intersect North and South line 13 links North of Corner to Sections 25, 26, 35 and 36.- from which Corner I run

Township No. 24 North of Range No. 2

chains

West on a True line
between Sections 26 and 35.-
Variation, 12°9' East.

39.92 Set a post in Mound with French as per Instructions for Quarter Section Corner

79.95 The Corner to Sections 26, 27, 34 and 35.
Land,- High rolling prairie.
Soil,- 2nd Rate.

North between Sections 26 and 27.
Variation, 12°45' East.

40.00 Set a post in Mound with French as per Instructions for Quarter Section Corner

80.00 Set a post in Mound with French as per Instructions for Corner to Sections 22, 23, 26 and 27.-
Land,- High rolling prairie.
Soil,- 2nd Rate.-

East of the 6th Principal Meridian.

chains

East on a Random line
between Sections 23 and 26.-
Variation, 12° East.

40.00 Set a Stake for Temporary Quarter Section Corner.

80.30 Intersect North and South line 9 links North of Corner to Sections 23, 24, 25 and 26.- from which Corner I run

West on a True line
between Sections 23 and 26.-
Variation, 11°56' East.

40.15 Set a post in Mound with French as per Instructions for Quarter Section Corner.-

80.30 The Corner to Sections 22, 23, 26 and 27.-
Land,- High rolling prairie.
Soil,- 2nd Rate.

Township No. 24 North of Range No. 2

chains.

North between Sections 22 and 23.

Variation 12° 45' East.

40.00 Set a post in Mound with French as per Instructions, for Quarter Section Corner.

80.00 Set a post in Mound with French as per Instructions, for Corner To Sections 14, 15, 22 and 23. –

Land, – High rolling prairie

Soil, – 2nd Rate.

East on a Random line between Sections 14 and 23.

Variation 12° East.

40.00 Set a Stake for Temporary Quarter Section Corner.

80.57 Intersect North and South line 5 links North of Corner To Sections 13, 14, 23 and 24.

East of The 6th Principal Meridian

chains

From which Corner I run

West on a True line between Sections 14 and 23.

Variation, 11° 58' East.

40.28 Set a post in Mound with French as per Instructions, for Quarter Section Corner.

80.57 The Corner To Sections 14, 15, 22 and 23.

Land, – High rolling prairie.

Soil, – 2nd Rate

North between Sections 14 and 15.

Variation 12° 45' East.

40.00 Set a post in Mound with French as per Instructions, for Quarter Section Corner.

52.35 A Creek – 10 links wide – Runs S. –

61.19 A Creek – 20 links wide – Runs S.E.

80.00 Set a post in Mound with French as per Instructions for Corner

Township No. 24 North of Range No. 2.-

chains

To Sections 10, 11, 14 and 15.-
Sand,- Rolling prairie.
Soil,- 2nd Rate.

East on a Random line
between Sections 11 and 14.-
Variation 12° East.-
40.00 Set a Stake for Temporary
Quarter Section Corner.
80.13 Intersect North and South line
½ links North of Corner to
Sections 11, 12, 13 and 14,-
from which Corner I run
West on a True line
between Sections 11 and 14.-
Variation, 11° 57' East.
40.06 Set a post in Mound with
French as per Instructions,
for Quarter Section Corner.
80.13 The Corner to Sections 10, 11, 14 and 15.

East of the 6th Principal Meridian.

chains

Sand,- Rolling prairie.
Soil,- 2nd Rate.

North between Sections 10 and 11.-
Variation, 12° 45' East.-
40.00 Set a post in Mound with
French as per Instructions,
for Quarter Section Corner.
80.00 Set a post in Mound with
French as per Instructions,
for Corner to Sections 2, 3,
10 and 11.-
Sand,- High rolling prairie.
Soil,- 2nd Rate.

East on a Random line
between Sections 2 and 11.-
Variation, 12° East.-
40.00 Set a Stake for Temporary
Quarter Section Corner.-

Township No. 24 North of Range No. 2

chains

79.76 Intersect North and South line
26 links South of corner to
Sections 1, 2, 11 and 12.-
from which corner I run
West on a true line
between Sections 2 and 11.-
Variation, 12°11' East

39.88 Set a post in Mound with
French as per Instructions
for Quarter Section corner.

79.76 The corner to Sections 2, 3, 10 and 11.-
Land,- High rolling prairie.
Soil,- 2nd Rate.

North between Sections 2 and 3.
Variation, 12°30' East.

40.00 Set a post in Mound with
French as per Instructions
for Quarter Section corner.

78.50 Intersect 6th Standard Parallel

East of the 6th Principal Meridian.

chains.

North 8.72 chains West of
Standard corner to Sections
34 and 35, at which point
I set a post in Mound with
French as per Instructions
for Closing corner to Sections
2 and 3.-
Land,- High rolling prairie.
Soil,- 2nd Rate.-
August 31st, 1858.-

North between Sections 33 and 34.
Variation, 12°30' East.-

40.00 Set a post in Mound with
French as per Instructions
for Quarter Section corner.

80.00 Set a post in Mound with
French as per Instructions
for Corner to Sections 27, 28,
33 and 34.-
Land,- High rolling Prairie - Soil 2nd Rate.

Township No. 24 North of Range No. 2

chains

East on a Random line
between Sections 27 and 34.–
Variation 12° 30' East.–

40.00 Set a Stake for Temporary
Quarter Section Corner.

80.05 Intersect North and South
line at Corner To Sections
26, 27, 34 and 35,–
from which Corner Iron
West on a True line
between Sections 27 and 34.
Variation, 12° 30' East.–

40.02 Set a post in Mound with
French as per Instructions
for Quarter Section Corner.

80.05 The Corner To Sections 27, 28, 33
and 34.–

Land,– High rolling prairie.
Soil,– 2nd Rate.

East of The 6th Principal Meridian

chains

North between Sections 27 and 28
Variation, 12° 30' East.–

40.00 Set a post in Mound with
French as per Instructions
for Quarter Section Corner.

80.00 Set a post in Mound with
French as per Instructions
for Corner To Sections 21, 22,
27 and 28.–

Land,– High rolling prairie.
Soil,– 2nd Rate.

East on a Random line
between Sections 22 and 27.–
Variation, 12° 30' East.–

40.00 Set a Stake for Temporary
Quarter Section Corner.

79.67 Intersect North and South
line 10 links North of Corner
To Sections 22, 23, 26 and 27.–

Township No. 24 North of Range No. 2 East of the 6th Principal Meridian.

chains

From which corner I run
West on a True line
between Sections 22 and 27
Variation, 12° 26' East.

39.83 Set a post in Mound with
French as per Instructions,
for Quarter Section corner.-

79.67 The corner to Sections 21, 22,
27 and 28.-

Land,- High rolling prairie.
Soil,- 2nd Rate.

North between Sections 21 and 22.
Variation, 12° 45' East.

40.00 Set a post in Mound with
French as per Instructions
for Quarter Section corner.

80.00 Set a post in Mound with
French as per Instructions
for Corner to Sections 15, 16, 21 and 22

chains.

Land,- Rolling prairie.
Soil,- 2nd Rate.

East on a Random line
between Sections 15 and 22.
Variation, 12° 30' East.

40.00 Set a Stake for Temporary
Quarter Section corner

80.20 Intersect North and South
line 30 links North of corner
to Sections 14, 15, 22 and 23,-
from which corner I run
West on a True line
between Sections 15 and 22-
Variation, 12° 17' East-

40.10 Set a post in Mound with
French as per Instructions,
for Quarter Section corner.

80.20 The corner to Sections 15, 16,
21 and 22.-

Township No. 24 North of Range No. 2 East of the 6th Principal Meridian.

chains

Land,- High rolling prairie.
Soil,- 2nd Rate.

North between Sections 15 and 16
Variation, 12° 30' East.-

39.27 A Creek - 20 links wide - Runs E.-

40.00 Set a post in Mound with French as per Instructions for Quarter Section Corner.-

80.00 Set a post in Mound with French as per Instructions, for Corner to Sections 9, 10, 15 and 16.-

Land,- High rolling prairie.
Soil,- 2nd Rate.

East on a Random line between Sections 10 and 15.-
Variation, 12° 15 East.-

40.00 Set a Stake for Temporary

chains.

Quarter Section Corner.

60.75 A Creek - 25 links wide - Runs S.E.

79.96 Intersect North and South line 7 links North of Corner to Sections 10, 11, 14 and 15.-

from which Corner I run West on a True line between Sections 10 and 15
Variation, 12° 12' East.

39.98 Set a post in Mound with French as per Instructions, for Quarter Section Corner.

79.96 The Corner to Sections 9, 10, 15 and 16.-

Land,- High rolling prairie.
Soil,- 2nd Rate.-

North between Sections 9 and 10.-
Variation, 12° 30' East.-

40.00 Set a post in Mound with French as per Instructions,

Township No. 24 North of Range No. 2

chains

for Quarter Section corner.

80.00 Set a post in Mound with Trench as per Instructions, for Corner To Sections 3, 4, 9 and 10.-

Land,- High rolling prairie.
Soil,- 2nd Rate.

East on a Random line between Sections 3 and 10.-

Variation 12° 15' East.

3.74 A Creek - 15 links wide - Runs S.E.

40.00 Set a Stake for Temporary Quarter Section corner

80.05 Intersect North and South line 20 links North of Corner To Sections 2, 3, 10 and 11,- from which Corner I run

West on a True line between Sections 3 and 10.-

East of the 6th Principal Meridian

chains

Variation, 12° 6' East.

40.02 Set a post in Mound with Trench as per Instructions for Quarter Section corner.

80.05 The Corner To Sections 3, 4, 9 and 10.

Land,- High rolling prairie.
Soil,- 2nd Rate.

North between Sections 3 and 4.

Variation, 12° 30' East.

5.33 A Creek - 15 links wide - Runs S.E.

40.00 Set a post in Mound with Trench as per Instructions, for Quarter Section corner.

78.57 Intersect 6th Standard Parallel 8.33 chains West of Standard Corner To Sections 33 and 34,- at which point I set a post in Mound with Trench as per Instructions for Closing

Township No. 24 North of Range No. 2. East of the 6th Principal Meridian.

chains.

corner to Sections 3 and 4.-

Land,- Rolling prairie- Soil,- 2nd Rate-

North between Sections 32 and 33.

Variation, 12° 30' East.-

40.00 Set a post in Mound with French as per Instructions, for Quarter Section corner.

80.00 Set a post in Mound with French as per Instructions for Corner to Sections 28, 29, 32 and 33.-

Land,- Rolling prairie.

Soil,- 2nd Rate.

East on a Random line between Sections 28 and 33.

Variation, 12° 30' East.

40.00 Set a Stake for Temporary Quarter Section corner.

80.50 Intersect North and South

chains.

line 34 links South of corner to Sections 27, 28, 33 and 34, from which corner I run West on a True line between Sections 28 and 33.

Variation, 12° 45' East.

40.25 Set a post in Mound with French as per Instructions for Quarter Section corner.

80.50 The corner to Sections 28, 29, 32 and 33.-

Land,- Rolling prairie.

Soil,- 2nd Rate.

North between Sections 28 and 29.

Variation 12° East.-

40.00 Set a post in Mound with French as per Instructions, for Quarter Section corner.

80.00 Set a post in Mound with

Township No. 24 North of Range No. 2 East of the 6th Principal Meridian

Chains.

French as per Instructions,
for corner to Sections
20, 21, 28 and 29.-
Land,- Rolling prairie,
Soil,- 2nd Rate.

East on a Random line
between Sections 21 and 28.
Variation, 12°45' East.-
40.00 Set a Stake for Temporary
Quarter Section corner.
79.85 Intersect North and South
line 3 links South of corner
to Sections 21, 22, 27 and 28.-
from which corner Brass
West on a True line
between Sections 21 and 28.-
Variation, 12°46' East.
39.92 Set a post in Mound with
French as per Instructions,

Chains.

for Quarter Section corner
79.85 The corner to Sections 20, 21,
28 and 29.-
Land,- Rolling prairie,
Soil,- 2nd Rate.

North between Sections 20 and 21.
Variation 12°45' East.
40.00 Set a post in Mound with
French as per Instructions,
for Quarter Section corner.
80.00 Set a post in Mound with
French as per Instructions,
for corner to Sections 16, 17,
20 and 21.-
Land,- High rolling prairie,
Soil,- 3rd Rate.

Township No. 24 North of Range No. 2

chains.

East on a Random line
between Sections 16 and 21.-
Variation, 12° 45' East.

40.00 Set a Stake for Temporary
Quarter Section Corner.

79.86 Intersect North and South
line 30 links No. of Corner To
Sections 15, 16, 21 and 22.-
from which Corner A run

West on a True line
between Sections 16 and 21.-
Variation, 12° 32' East.

39.93 Set a post in Mound with
French as per Instructions,
for Quarter Section Corner.

79.86 The Corner To Sections 16, 17,
20 and 21.-

Land,- High rolling prairie.
Soil,- 3rd Rate.-

East of The 6th Principal Meridian

chains.

North between Sections 16 and 17.
Variation, 12° 30' East

40.00 Set a post in Mound with
French as per Instructions,
for Quarter Section Corner.

54.90 A Creek- 15 links wide- Runs E.-

80.00 Set a post in Mound with
French as per Instructions
for Corner To Sections
8, 9, 16 and 17.-

Land,- Rolling prairie.
Soil,- 2nd Rate.

East on a Random line
between Sections 9 and 16.-
Variation, 13° East.-

40.00 Set a Stake for Temporary
Quarter Section Corner.

80.43 Intersect North and South
line 4 links North of Corner

Township No. 24 North of Range No. 2 East of the 6th Principal Meridian

chains

To Sections 9, 10, 15 and 16.-
From which corner I run
West on a True line
between Sections 9 and 16.-
Variation, 12°58' East.

40.21 Set a post in Mound with
French as per Instructions,
for Quarter Section corner.

80.42 The corner to Sections 8, 9,
16 and 17.-

Land,- High rolling prairie.
Soil,- 3rd Rate.-

North between Sections 8 and 9.
Variation 12°30' East.

40.00 Set a post in Mound with
French as per Instructions,
for Quarter Section corner.

80.00 Set a post in Mound with
French as per Instructions

chains.

for corner to Sections
4, 5, 8, and 9.-

Land,- High rolling prairie.
Soil,- 3rd Rate.-

East on a Random line
between Sections 4 and 9.-
Variation, 13° East.

40.00 Set a Stake for Temporary
Quarter Section corner.

80.20 Intersect North and South
line 20 links North of corner
to Sections 3, 4, 9 and 10.-
From which corner I run
West on a True line
between Sections 4 and 9.-
Variation, 12°51' East.

40.10 Set a post in Mound with
French as per Instructions,
for Quarter Section corner.-

Township No. 24 North of Range No. 2 East of the 6th Principal Meridian.

chains.

80.20 The corner to Sections 4, 5, 8 and 9.-

Land,- Rolling prairie.
Soil,- 3rd Rate.

North between Sections 4 and 5.
Variation, 12° 30' East.-

40.00 Set a post in Mound with French as per Instructions, for Quarter Section corner.

64.50 A Creek- 8 links wide- Runs E.

79.50 Intersect 6th Standard Parallel 8 chains West of Standard corner to Sections 32 and 33,- at which point I set a post in Mound with French as per Instructions for closing corner to Sections 4 and 5.-

chains.

Land,- High rolling prairie.
Soil,- 3rd Rate.
August 31st 1858.-

North between Sections 31 and 32
Variation, 12° 20' East

40.00 Set a post in Mound with French as per Instructions, for Quarter Section corner.

80.00 Set a post in Mound with French as per Instructions for corner to Sections 29, 30, 31 and 32.-

Land,- High rolling prairie.
Soil,- 2nd Rate.

East on a Random line between Sections 29 and 32
Variation, 12° 30' East.

40.00 Set a Stake for Temporary Quarter Section corner.

Township No. 24 North of Range No. 2 East of the 6th Principal Meridian.

Chains.

79.93 Intersect North and South line 3 links South of corner to Sections 28, 29. 32 and 33.- from which corner I run West on a True line between Sections 29 and 32. Variation, 12° 31' East.

39.96 Set a post in Mound with French as per Instructions for Quarter Section corner.

79.93 The corner to Sections 29, 30, 31 and 32.

Land,- High rolling prairie.

Soil,- 2nd Rate.

West on a Random line between Sections 30 and 31.- Variation 12° 30' East.

40.00 Set a Stake for Temporary Quarter Section corner.

46.75 A Creek - 10 links wide - Runs S.-

Chains.

76.25 Intersect West Boundary of Township 22 links South of corner to Sections 30 and 31, from which corner I run East on a True line between Sections 30 and 31. Variation, 12° 21' East.

36.25 Set a post in Mound with French as per Instructions, for Quarter Section corner.

76.25 The corner to Sections 29, 30, 31 and 32.-

Land,- High rolling prairie.

Soil,- 2nd Rate.

North between Sections 29 and 30 Variation 12° 15' East.-

40.00 Set a post in Mound with French as per Instructions, for Quarter Section corner.

Township No. 24 North of Range No. 2. East of the 6th Principal Meridian

chains.

80.00 Set a post in Mound with French as per Instructions, for Corner To Sections 19, 20, 29 and 30.-

Land,- High rolling prairie.

Soil,- 2nd Rate.

East on a Random line between Sections 20 and 29.-

Variation, 12° 30' East

40.00 Set a Stake for Temporary Quarter Section Corner.

80.24 Intersect North and South line 7 links North of Corner To Sections 20, 21, 28 and 29,- from which Corner A run

West on a True line between Sections 20 and 29.-

Variation, 12° 27' East.

chains.

40.12 Set a post in Mound with French as per Instructions for Quarter Section Corner.

80.24 The Corner To Sections 19, 20, 29 and 30.-

Land,- High rolling prairie.

Soil,- 2nd Rate.-

West on a Random line between Sections 19 and 30.-

Variation 12° 20' East.-

40.00 Set a Stake for Temporary Quarter Section Corner

62.31 A Creek- 10 links wide- Runs S.E.

76.35 Intersect West Boundary of Township 5 links South of Corner To Sections 19 and 30.- from which Corner A run

East on a True line between Sections 19 and 30.-

Township No. 24 North of Range No. 2 East of the 6th Principal Meridian.

chains

Variation, 12°18' East.

36.35 Set a post in Mound with French as per Instructions, for Quarter Section Corner.-

76.35 The Corner To Sections 19, 20, 29 and 30.-

Land,- High rolling prairie.

Soil,- 3rd Rate.

North between Sections 19 and 20.

Variation, 12°15' East.

40.00 Set a post in Mound with French as per Instructions for Quarter Section Corner.

80.00 Set a post in Mound with French as per Instructions, for Corner To Sections 17, 18, 19 and 20.-

Land,- High rolling prairie.

Soil,- 2nd Rate.

chains.

East on a Random line between Sections 17 and 20.-

Variation, 12°45' East.

40.00 Set a Stake for Temporary Quarter Section Corner.

80.09 Intersect North and South line at Corner To Sections 16, 17, 20 and 21,- from which Corner I run

West on a True line between Sections 17 and 20.

Variation, 12°45' East.

40.04 Set a post in Mound with French as per Instructions for Quarter Section Corner.

80.09 The Corner To Sections 17, 18, 19 and 20.-

Land,- High rolling prairie.

Soil,- 3rd Rate.-

Township No. 24 North of Range No. 2 East of the 6th Principal Meridian

chains.

West on a Random line
between Sections 18 and 19.-
Variation 12° East.

40.00 Set a Stake for Temporary
Quarter Section Corner.

76.50 Intersect West Boundary
of Township 8 links North
of Corner To Sections 18 and 19,
from which Corner I run

East on a True line
between Sections 18 and 19.-
Variation, 12° 3' East.

36.50 Set a post in Mound with
French as per Instructions,
for Quarter Section Corner.

76.50 The Corner To Sections 17, 18,
19 and 20.-

Land,- High rolling prairie.

Soil,- 2nd Rate.-

chains.

North between Sections 17 and 18.-
Variation, 12°45' East.

40.00 Set a post in Mound with
French as per Instructions,
for Quarter Section Corner.-

40.15 A Creek - 10 links wide - Runs E.-

80.00 Set a post in Mound with
French as per Instructions
for Corner To Sections 7, 8,
17 and 18.-

Land,- Rolling prairie.

Soil,- 2nd Rate.

East on a Random line
between Sections 8 and 17.-
Variation 12°45' East.-

40.00 Set a Stake for Temporary
Quarter Section Corner

80.00 Intersect North and South line
at Corner To Sections 8, 9, 16 and 17.-

Township No. 24 North of Range No. 2.- East of the 6th Principal Meridian.

chains.

from which corner I run
West on a True line
between Sections 8 and 17.-
Variation, 12°45' East.-
40.00 Set a post in Mound with
French as per Instructions,
for Quarter Section corner.
80.00 The corner to Sections 7, 8, 17
and 18.-
Land,- Rolling prairie,
Soil,- 3rd Rate.

West on a Random line
between Sections 7 and 18.-
Variation, 12°15' East.-
40.00 Set a Stake for Temporary
Quarter Section corner
46.00 A Creek - 10 links wide - Runs S.E.
76.52 Intersect West Boundary of
Township 60 links South of

chains.

corner to Sections 7 and 18.
from which corner I run
East on a True line
between Sections 7 and 18.-
Variation, 11°49' East.-
36.52 Set a post in Mound with
French as per Instructions,
for Quarter Section corner.
76.52 The corner to Sections 7, 8, 17
and 18.-
Land,- Rolling prairie.
Soil,- 3rd Rate.

North between Sections 7 and 8.
Variation, 12°30' East.
40.00 Set a post in Mound with
French as per Instructions,
for Quarter Section corner.
80.00 Set a post in Mound with
French as per Instructions,

Township No. 24 North of Range No. 2,

chains

for Corner to Sections 5, 6, 7 and 8.-

Sand,- High rolling prairie.

Soil,- 3rd Rate.

East on a Random line between Sections 5 and 8.

Variation, 12° 45' East.

40.00 Set a Stake for Temporary Quarter Section Corner

80.05 Intersect North and South line at Corner to Sections 4, 5, 8 and 9.-

from which Corner I run

West on a True line between Sections 5 and 8.-

Variation, 12° 45' East.-

40.02 Set a post in Mound with French as per Instructions for Quarter Section Corner.

East of the 6th Principal Meridian.

chains.

80.05 The Corner to Sections 5, 6, 7 and 8.

Sand,- High rolling prairie.

Soil,- 3rd Rate.-

West on a Random line between Sections 6 and 7.-

Variation 12° 10' East.-

40.00 Set a Stake for Temporary Quarter Section Corner.-

76.50 Intersect West Boundary of Township 25 links South of Corner to Sections 6 and 7.-

from which Corner I run

East on a True line between Sections 6 and 7.-

Variation, 11° 59' East.-

36.50 Set a post in Mound with French as per Instructions, for Quarter Section Corner.-

76.50 The Corner to Sections 5, 6, 7 and 8.-

Township No. 24 North of Range No. 2

chains.

Land,- High rolling prairie.

Soil,- 3rd Rate.-

North between Sections 5 and 6.-

Variation, 12° 30' East.-

41.00 Set a post in Mound with French as per Instructions for Quarter Section Corner.

47.80 A Creek - 10 links wide - Runs E.-

80.07 Intersect 6th Standard Parallel 8.10 chains West of Standard corner to Sections 31 and 32,- at which point I set a post in Mound with French as per Instructions for closing corner to Sections 6 and 7.-

Land,- Rolling prairie.

Soil,- 3rd Rate.-

September 1st, 1858.-

East of the 6th Principal Meridian.

General Description.

—— " ——

The land in this Township is Mostly High rolling prairie with 2nd and 3rd Rate Soil- The Township is well supplied with water, but destitute of Stone and timber.-

Township No. 24 North of Range No. 2 East of the 6th Principal Meridian.

chains.

List of Names.

— " —

A list of the names of the individuals employed to assist in running, measuring, or marking the lines and corners described in the foregoing field notes of Township No. 24 North of the base line of Range No. 2 East of the 6th Principal Meridian, showing the respective capacities in which they acted:

John L. Mahan
Chauncey Wood
James T. Turner
George Guy } Chainmen.

Robert McCarthy
Robert Smith } Axemen.

William Bissell, - Flagman

Joseph Pearson, - Flagman
Mason Crouch
John S. Brodhead } Compassmen

General Land Office • Original Field Notes

Book Number

42

The images in this file are photographs of the notes of the original surveys of the State of Nebraska on file in the Office of the Nebraska State Surveyor located in Lincoln, Nebraska.

The original surveys in Nebraska began in the mid 1850's and were completed in the mid 1880's. The Nebraska office of the Surveyor General was closed June 30, 1886.