General Land Office • Original Field Notes

Book Number

44

The images in this file are photographs of the notes of the original surveys of the State of Nebraska on file in the Office of the Nebraska State Surveyor located in Lincoln, Nebraska.

The original surveys in Nebraska began in the mid 1850's and were completed in the mid 1880's. The Nebraska office of the Surveyor General was closed June 30, 1886.

1 a

Vol. 8 R. 2 E.

Contract No 239

Field Notes of the subdivision lines of
Township No 29 North
Range No 2 East
of the Principal Meridian
in
Nebraska Territory
Subdivision
Commenced Sept. 6th 1858
Completed Sept 18th 1858
Surveyed by
Samuel F Watts
Deputy Surveyor
under Contract 239 dated July 2nd 1858.

Copied by A. Gaines
Compd. Gaines & Ramsdell

List of Names

Joseph Bell	Chainman
Joseph Marr	Chainman
Robert Steere	Axeman
Myron Jeffers	Flagman

Township 29 North Range 2 East 6th P. M.



Township No 29 N. Range No 2 E 6th P.M.

Notes

Field Notes of the subdivision lines of Township No 29 North Range No 2 East, 6th P.M. in Nebraska Territory

To determine the proper adjustment of my Compass for subdividing this Township, I commence at the Corner to Townships Nos 28 and 29 Ranges No 2 and 3 East and run North on blank line along the East Boundary of Sec. 36

Var 12° 50' E

39.98 Intersect ¼ Sec. corner

79.97 Intersect Corner to Sec 25 and 36

To retrace this line or run parallel thereto, my Compass must be adjusted to a Variation 12° 50' E.

Subdivision Commenced September 6th 1888

Township No 29 N. Range No 2 E. 6th P.M.

Chains	
	North between Sec 35 and 36
	Var 12° 50' E
40.00	Set Granite Boulder 12 in long 11 in wide 10 in thick for 1/4 Sec. corner
80.00	Set Granite Boulder 13 in long, 10 in wide 10 in thick for corner to Sec. 25, 26, 35 and 36
	Land rolling, soil 1st rate
	East on Random line between Sec. 25 and 36
	Var 12° 35' E
40.00	Set post for temporary 1/4 Sec. corner
80.00	Intersect East Boundary 5 links N. of corner to Sec. 25 and 36, from which corner I run
	West on true line between Sec 25 and 36
	Var 12° 33' E
40.00	Set Granite Boulder 13 in long 12 in wide 9 in thick for 1/4 Sec. corner

Township No 29 N. Range No 2 E. 6th P.M.

Chns	
80.00	Corner to Sec 25, 26, 35 and 36
	Land rolling soil 1st rate
	North between Sec 25 and 26
	Var 12° 45' E
40.00	Set Granite Boulder 11 in long 10 in wide 10 in thick for 1/4 Sec. corner
80.00	Set Granite Boulder 12 in long 10 in wide 10 in thick for Corner to Sec 23, 24, 25 and 26
	Land rolling soil 1st rate
	East on Random line between Sec 24 and 25
	Var 12° 35' E
40.00	Set post for temporary 1/4 Sec. corner
42.10	Brook 6 links wide runs S.E.
80.05	Intersect East Boundary 9 links North of Corner to Sec 24 and 25 from which corner I run
	West on true line between

Township No 29 N. Range No 2 E. 6th P.M.

Chns	
	Sec 24 and 25
	Var 12°31'E
40.02	Set Granite Boulder 13 in long 11 in wide 10 in thick for 1/4 Sec. corner
80.05	Corner to Sec 23. 24, 25 and 26
	Land rolling, soil 1st rate
	North between Sec 23 and 24
	Var 12°46'E
38.00	Brook 4 links wide runs S E
40.00	Set Granite Boulder 14 in long 12 in wide 7 in thick for 1/4 Sec. corner
80.00	Set Granite Boulder 12 in long 12 in wide 8 in thick for Corner to Sec. 13. 14, 23 and 24
	Land rolling soil 1st rate
	East on Random line between Sec 13 and 24
	Var 12°30'E

Township No 29 N. Range No 2 E. 6th P.M.

Chns	
40.00	Set post for temporary 1/4 Sec. corner
79.98	Intersect East Boundary at Corner to Sections 13 14 and 14 from which corner [illegible]
x	West on true line between Sec 13 and 24
	Var 12°30'E
39.99	Set Granite Boulder 12 in long 10 in wide 5 in long for 1/4 Sec. corner
79.98	Corner to Sec 13. 14, 23 and 24
	Land rolling soil 1st rate
	North between Sec 13 and 14
	Var. 12°40'E
40.00	Set Granite Boulder 12 in long 10 in wide 5 in thick for 1/4 Sec. corner
80.00	Set Granite Boulder 14 in long 12 in wide 8 in thick for Corner to Sec 11. 12. 13 and 14
	Land rolling soil 1st rate
	East on Random line between

Chns	
	Sec. 12 and 13
	Var 12° 38' E
40.00	Set post for temporary 1/4 Sec. corner
80.13	Intersect East Boundary 5 links
	South of Corner to Sec. 12 and 13 from which corner bears
	West on true line between
	Sec. 12 and 13
	Var 12° 32' E
40.00	Set Granite Boulder 12 in long 12 in wide 10 in thick for 1/4 Sec corner
80.13	Corner to Sec 11, 12, 13 and 14
	Land rolling soil 1st rate

Chns	
	North between Sec 11 and 12
	Var 12° 40' E
40.00	Set Granite Boulder 12 in long 10 in wide 6 in thick for 1/4 Sec. corner
80.00	Set Granite Boulder 14 in long 10 in wide 9 in thick for Corner to
	Sec 1, 2, 11 and 12
	Land rolling soil 1st rate

Chns	
	East on Random line between
	Sec 1 and 12
	Var 12° 30' E
40.00	Set post for temporary 1/4 Sec. corner
80.30	Intersect East Boundary 9 links
	South of Corner to Sec. 1 and 12 from which corner bears
	West on true line between
	Sec. 1 and 12
	Var 12° 34½' E
40.13	Set Granite Boulder 11 in long 10 in wide 8 in thick for 1/4 Sec. corner
80.30	Corner to Sec. 1, 2, 11 and 12
	Land rolling soil 1st rate

Chns	
	North on Random line between
	Sec. 1 and 2
	Var 12° 40' E
40.00	Set post for temporary 1/4 Sec. corner
80.23	Intersect North Boundary 6 links
	West of Corner to Sec 1 and 2 from which corner bears

Township No 29 N. Range No 2 E. 6th P.M.

Chns

South on true line between
Sec. 1 and 2
Var 12° 12' E

40.23 Set Granite Boulder 16 in long 12 in
wide 6 in thick for 1/4 Sec corner

80.23 Corner to Sec 1. 2. 11 and 12
Land rolling, Soil 1st rate
September 6th

North between Sec. 34 and 35
Var 12° 40' E

40.00 Set Granite Boulder 11 in long 10 in
wide 7 in thick for 1/4 Sec. corner

80.00 Set Granite Boulder 12 in long 11 in
wide 8 in thick for corner to Sec
26. 27. 34 and 35
Land rolling Soil 1st rate

East on Random line between
Sec. 26 and 35

Township No 29 N. Range No 2 E. 6th P.M.

Chns

Var 12° 40' E

40.00 Set post for temporary 1/4 Sec corner

80.00 Intersect N and S line at Corner Post to Sec 25. 26. 35 and 36 from which corner 9 rods

West on true line between
Sec. 26 and 35
Var 12° 40' E

40.00 Set Granite Boulder 14 in long 12 in
wide 8 in thick for 1/4 Sec. corner

80.00 Corner to Sec 26. 27. 34 and 35.
Land rolling Soil 1st rate

North between Sec 26 and 27
Var 12° 45' E

40.00 Set Granite Boulder 13 in long 11 in
wide 7 in thick for 1/4 Sec. corner

80.00 Set Granite Boulder 12 in long 12 in
wide 10 in thick for corner to Sec
22. 23. 26 and 27
Land rolling Soil 1st rate

Township No 29 N. Range No 26 6th P.M.

Chns

East on Random line between
Sec 23 and 26
Var 12° 40' E

40.00 Set post for temporary 1/4 Sec. corner
80.12 Intersect N and S line at Post Corner to Sects. 23. 24. 25. 26 from which corner bears
* West on true line between
Sec 23 and 26
Var 12° 40' E

40.06 Set Granite Boulder 14 in long 11 in wide 8 in thick for 1/4 Sec. corner
80.12 Corner to Sec. 22. 23. 26 and 27
Land rolling soil 1st rate

North between Sec 22 and 23
Var 12° 40' E

40.00 Set Granite Boulder 12 in long 12 in wide 6 in thick for 1/4 Sec. corner
80.00 Set Granite Boulder 12 in long 9 in wide 8 in thick for Corner to Sec 14, 15, 22 and 23
Land rolling soil 1st rate

Township 29 N. Range No 26 6th P.M.

Chns

East on Random line between
Sec 14 and 23
Var 12° 40' E

40.00 Set post for temporary 1/4 Sec. corner
80.06 Intersect N and S line 23 links South of Corner to Sec 13, 14, 23, and 24 from which corner bears
West on true line between
Sec. 14 and 23
Var 12° 30' E

40.03. Set Granite Boulder 12 in long 8 in wide 6 in thick for 1/4 Sec. corner
80.06 Corner to Sec. 14, 15, 22 and 23
Land rolling soil 1st rate

North between Sec. 14 and 15
Var 12° 40' E

40.00 Set Granite Boulder 14 in long 10 in wide 3 in thick for 1/4 Sec. corner
80.00 Set Granite Boulder 11 in long 10 in wide 9 in thick for Corner to Sec 10 & 11 ~~13 and~~ 14 and 15. Land rolling. Soil 2nd rate

Township No 29 N. Range No 2 E 6th P.M.

Chns

East on Random line between
Sec 11 and 14
Var 12° 50' E

40.00 Set post for temporary 1/4 Sec. corner
80.00 Intersect N. and S line 30 links
South of ~~Sec~~. corner to Sec. 11. 12. 13 and 14
from which corner I run
* West on true line between
Sec. 11 and 14
Var 13° 03' E

40.00 Set Granite Boulder 14 in long 12 in
wide 8 in thick for 1/4 Sec. corner
80.00 Corner to Sec. 10. 11. 14 and 15
Land rolling soil 1st rate

North between Sec 10 and 11
Var 12° 40' E

40.00 Set Granite Boulder 14 in long 10 in
wide 8 in thick for 1/4 Sec. corner
80.00 Set Granite Boulder 11 in long 10 in
wide 8 in thick for Corner to Sec

Township No 29 N. Range No 2 E. 6th P.M.

Chns

2. 3. 10 and 11
Land rolling soil 1st rate

East on Random line between
Sec 2 and 11
Var 13° E

40.00 Set post for temporary 1/4 Sec. corner
79.90 Intersect N and S line 11 links
South of Corner ~~[illegible]~~ to Sec. 1. 2. 11 and 12
from which corner I run
* West on true line between
Sec 2 and 11
Var 13°. 05' E

39.95 Set Granite Boulder, 12 in long 12
in wide 9 in thick for 1/4 Sec. corner
79.90 Corner to Sec 2. 3. 10 and 11
Land rolling soil 1st rate

North on Random line between
Sec 2 and 3
Var 12° 35' E

Township No 29 N. Range No 2 E. 6th P.M.

Chns	
40.00	Set post for temporary 1/4 Sec corner
80.34	Intersect North Boundary at Sec. corner to Sec 2 and 3 from which
*	South corner I run ~~West~~ on true line between Sec 2 and 3 Var 12° 35' E
40.34	Set Granite Boulder 16 in long 11 in wide 8 in thick for 1/4 Sec. corner
80.34	Corner to Sec. 2. 3. 10 and 11 Land rolling, soil 1st rate Sept. 7th

North between Sec 33 and 34
Var 12° 10' E

40.00	Set Granite Boulder 12 in long 12 in wide 6 in thick for 1/4 Sec. corner
80.00	Set Granite Boulder 12 in long 11 in wide 8 in thick for corner to Sec 27, 28, 33 and 34 Land rolling soil 1st rate

Township No 29 N. Range No 2 E. 6th P.M.

Chns	
	East on Random line between Sec. 27 and 34 Var 12° 20' E
40.00	Set post for temporary 1/4 Sec. corner
80.00	Intersect N and S line 4 links North of Corner ~~post~~ to Sec. 26. 27. 34 and 35 from which corner I run
*	West on true line between Sec. 27 and 34 Var 12° 18' E
40.00	Set Granite Boulder 14 in long 9 in wide 5 in thick for 1/4 Sec. corner
80.00	Corner to Sec 27, 28, 33 and 34 Land rolling, soil 1st rate

North between Sec 27 and 28
Var 12° 40' E

40.00	Set Granite Boulder 13 in long 11 in wide 8 in thick for 1/4 Sec. corner
80.00	Set Granite Boulder 12 in long 11 in wide 7 in thick for corner to Sec 21, 22, 27 and 28 Land rolling, soil 1st rate

Township No 29 N. Range No 2 E. 6th P.M.

Chns

East on Random line between
Sec 22 and 27
Var 12° 20' E

40.00 Set post for temporary 1/4 Sec. corner
80.17 Intersect N and S line 20 links
* North of Corner ~~Post~~ to Sec 22.23.26
and 27 from which corner I run
West on true line between
Sec 22 and 27
Var 12° 11' E

40.08 Set Granite Boulder 14 in long 12
in wide 9 in thick for 1/4 Sec. corner
80.17 Corner to Sec 21, 22, 27 and 28
Land rolling soil 1st rate

North between Sec. 21 and 22
Var 12° 25' E

40.00 Set Granite Boulder 14 in long 13
wide 10 in thick for 1/4 Sec. corner
80.00 Set Granite Boulder 13 in long 13 in wide
8 in thick for corner to Sec 15, 16, 21 and 22
Land rolling soil 1st rate

Township No 29 N. Range No 2 E. 6th P.M.

Chns

East on Random line between
Sec. 15 and 22
Var 12° E

40.00 Set post for temporary 1/4 Sec. corner
80.00 Intersect N and S line 4 links
* North of Corner ~~Post~~ to Sec 14.15.22
and 23 from which corner I run
West on true line between
Sec. 15 and 22
Var 11. 58' E

40.00 Set Granite Boulder 14 in long 12 in
wide 8 in thick for 1/4 Sec. corner
80.00 Corner to Sec 15, 16, 21 and 22
Land rolling soil 1st rate

North between Sec. 15 and 16
Var 12° 30' E

40.00 Set Granite Boulder 12 in long 12 in
wide 11 in thick for 1/4 Sec. corner
80.00 Set Granite Boulder 16 in long 10 in
wide 8 in thick for Corner to Sec 9.10.15 & 16
Land rolling soil 1st rate

Township No 29 N. Range No 2 E. 6th P.M.

Chns

East on Random line between
Sec. 10 and 15
Var 12° 10' E

40.00 Set post for temporary 1/4 Sec corner
80.12 Intersect N and S line at ~~Post~~ corner to Sec 10. 11. 14 and 15 from which corner I run *
* West on true line between
Sec 10 and 15
Var 12° 10' E

40.00 Set Granite Boulder 14 in long 11 in wide, 7 in thick for 1/4 Sec. corner
80.12 Corner to Sec 9. 10. 15, and 16
Land rolling soil 1st rate

North between Sec 9 and 10
Var 12° 10' E

40.00 Set Granite Boulder 11 in long 11 in wide 10 in thick for 1/4 Sec. corner
80.00 Set Granite Boulder 14 in long 11 in wide 5 in thick for Corner to Sec 3. 4. 9 & 10
Land rolling soil 1st rate

Township No 29 N. Range No 2 E. 6th P.M.

Chns

East on Random line between
Sec 3 and 10
Var 12° 10' E

40.00 Set post for temporary 1/4 Sec. corner
79.60 Intersect N and S line 8 links
* North of Corner ~~Post~~ to Sec 2. 3. 10. 11 from which corner I run *
West on true line between
Sec. 3 and 10
Var 12° 07' E

39.80 Set Granite Boulder 12 in long 11 in wide 9 in thick for 1/4 Sec. corner
79.60 Corner to Sec 3. 4. 9. and 10
Land rolling soil 1st rate

North on Random line between
Sec. 3 and 4
Var 11° 50' E

.50 Mormon Trail bears E & W
40.00 Set post for temporary 1/4 Sec. corner
80.99 Intersect North Boundary at ~~Sec~~
* corner to Sec 3 and 4 from which corner I run

Township No 29 N. Range No 2 E. 6th P.M.

Chns

South on true line between
Sec 3 and 4
Var 11° 50' E

40.99 Set Granite Boulder 15 in long 11 in
wide 6 in thick for 1/4 Sec. corner
80.99 Corner to Sec. 3. 4. 9. and 10
Land rolling soil 1st rate
Sipr 8th

North between Sec 32 and 33
Var 12° 05' E

40.00 Set Granite Boulder 15 in long 12 in
wide 7 in thick for 1/4 Sec. corner
80.00 Set Granite Boulder 14 in long 10 in
wide 6 in thick for corner to Sec
28, 29, 32 and 33
Land rolling soil 1st rate

East on Random line between
Sec 28 and 33

Township No 29 N. Range No 2 E. 6th P.M.

Chns

Var 12° E

40.00 Set post for temporary 1/4 Sec. corner
80.00 Intersect N and S line 5 links
* South of Corner ~~Post~~ to Sec 27. 28. 33
and 34 from which corner is new
West on true line between
Sec 28 and 33
Var 12° 02' E

40.00 Set Granite Boulder 11 in long 11 in
wide 10 in thick for 1/4 Sec. corner
80.00 Corner to Sec 28. 29. 32 and 33
Land rolling soil 1st rate

North between Sec 28 and 29
Var 12° 30' E

40.00 Set Granite Boulder 12 in long 9
in wide 8 in thick for 1/4 Sec. corner
80.00 Set Granite Boulder 14 in long 10 in
wide, 8 in thick for corner to Sec
20, 21, 28 and 29
Land rolling soil 1st rate

Township No 29 N. Range No 2 E. 6th P.M.

Chns

East on Random line between
Sec. 21 and 28
Var 12° E

40.00 Set post for temporary ¼ Sec. corner
79.90 Intersect N and S line 19 links
* South of Corner ~~Post~~ to Sec 21.22
27 and 28 from which corner True
West on true line between
Sec 21 and 28
Var 12° 08' E

39.95 Set Granite Boulder, 12 in long 12
in wide 11 in thick for ¼ Sec. corner
79.90 Corner to Sec 20, 21, 28 and 29
Land rolling soil 1st rate

North between Sec 20 and 21
Var 12° 20' E

40.00 Set Granite Boulder 14 in long 12 in
wide 6 in thick for ¼ Sec. corner
80.00 Set Granite Boulder 12 in long 10 in
* wide 8 in thick for corner to Sec 16, 17, 20 & 21
Land rolling soil 1st rate

Township No 29 N. Range No 2 E. 6th P.M.

Chns

East on Random line between
Sec 16 and 21
Var 12° 20' E

40.00 Set post for temporary ¼ Sec. corner
79.80 Intersect N and S line 8 links
South of Corner ~~Post~~ to Sec 15.16.
* 21 and 22 from which corner True
West on true line between
Sec 16 and 21
Var 12° 23' E

39.90 Set Granite Boulder 14 in long 10 in
wide 8 in thick for ¼ Sec. corner
79.80 Corner to Sec 16, 17, 20 and 21
Land rolling, soil 1st rate

North between Sec. 16 and 17
Var 12° 30' E

40.00 Set Granite Boulder 12 in long 11 in
wide 7 in thick for ¼ Sec. corner
80.00 Set Granite Boulder 14 in long 9
in wide 6 in thick for Corner to Sec 8, 9, 16 & 17
Land rolling soil 1st rate

Township No 29 N Range No 2 E 6th P.M.

Chns

East on Random line between
Sec. 9 and 16
Var 12° 25' E

40.00 Set post for temporary 1/4 Sec. corner
80.00 Intersect N and S line at Corner to Sec 9. 10. 15 and 16 from which corner I run
* West on true line between
Sec 9 and 16
Var 12° 25' E
40.00 Set Granite Boulder 12 in long 12 in wide 12 in thick for 1/4 Sec. corner
80.00 Corner to Sec 8. 9. 16 and 17
Land rolling soil 1st rate

North between Sec 8 and 9
Var 12° 15' E
40.00 Set Granite Boulder 16 in long 8 in wide 5 in thick for 1/4 Sec. corner
80.00 Set Granite Boulder 14 in long 8 in wide 8 in thick for corner to Sec 4. 5 and 8 and 9
Land rolling soil 1st rate

Township No 29 N Range No 2 E. 6th P.M.

Chns

East on Random line between
Sec 4 and 9
Var 12° 20' E
40.00 Set post for temporary 1/4 Sec corner
80.05 Intersect N and S line 23 links South of Corner ~~Post~~ to Sec 3. 4. 9 and 10 from which corner I run
* West on true line between
Sec 4 and 9
Var 12° 30' E
40.02 Set Granite Boulder 10 in long 10 in wide 10 in thick for 1/4 Sec. corner
80.05 Corner to Sec 4. 5. 8 and 9
Land rolling soil 1st rate

North on Random line between
Sec 4 and 5
Var 12° E
40.00 Set post for temporary 1/4 Sec corner
81.40 Intersect North Boundary 11 links West of Corner Post *
to Sec 4 and 5. from which corner I run

27

Township No 29 N Range No 2 E 6th P.M.

Chns

South on true line between
Sec 4 and 5
Var 11° 55' E

41.40 Set Granite Boulder 14 in long
7 in square for 1/4 Sec. corner
81.40 Corner to Sec. 4.5.8 & 9
Land rolling soil 1st rate
Sept 9th

North between Sec. 31 and 32
Var 12° E

40.00 Set Granite Boulder 12 in long 11 in
wide 8 in thick for 1/4 Sec. corner
80.00 Set Granite Boulder 14 in long 10 in
wide 6 in thick for corner to Sec
29. 30. 31 and 32
Land rolling soil 1st rate

East on Random line between
Sec 29 and 32

Township No 29 N. Range No 2 E 6th P.M.

Chns

Var 12° E

40.00 Set post for temporary 1/4 Sec. corner
80.00 Intersect N and S line 11 links
* South of Corner ~~Post~~ to Sec 28.29.32
and 33 from which corner I run
West on true line between
Sec 29 and 32
Var 12° 05' E

40.00 Set Granite Boulder 14 in long 8 in
~~long~~ wide 8 in thick for 1/4 Sec. corner
80.00 Corner to Sec 29.30.31 and 32
Land rolling soil 1st rate

West on Random line between
Sec 30 and 31
Var 12° 05' E

40.00 Set post for temporary 1/4 Sec. corner
80.37 Intersect West Boundary at Post for
corner to Sec 30 and 31 from which corner I run
* East on true line between
Sec 30 and 31
Var 12° 05' E

Township No 29 N. Range No 2 E 6th

Chns

40.37 Set Granite Boulder 12 in long 10 in wide 9 in thick for 1/4 Sec. corner

80.37 Corner to Sec 29. 30. 31 and 32
Land rolling soil 1st rate

North between Sec 29 and 30
Var 12° 30' E

40.00 Set Granite Boulder 14 in long 8 in wide 7 in thick for 1/4 Sec. corner

80.00 Set Granite Boulder 16 in long 10 in wide 8 in thick for Corner to Sec 19. 20. 29 and 30
Land rolling soil 1st rate

East on Random line between
Sec 20 and 29
Var 12° E

40.00 Set post for temporary 1/4 Sec. corner

80.30 Intersect N and S line 70 links

* North of Corner ~~Post~~ to Sec 20, 21, 28 and 29 from which corner I saw

Township No 29 N Range No 2 E 6th P.M.

Chns

West on true line between
Sec 20 and 29
Var 11° 30' E

40.15 Set Granite Boulder 15 in long, 12 in wide 9 in thick for 1/4 Sec. corner

80.30 Corner to Sec 19. 20. 29 and 30
Land rolling soil 1st rate

West on Random line between
Sec 19 and 30
Var 12° 05' E

40.00 Set post for temporary 1/4 Sec. corner

80.36 Intersect West Boundary 30 lks North of Corner Post to Sec 19 and 30

* from which corner I saw

* East on true line between
Sec 19 and 30
Var 12° 18' E

12°18'

40.36 Set Granite Boulder 10 in long 10 wide 10 thick for 1/4 Sec. corner

80.36 Corner to Sec 19. 20. 29 and 30
Land rolling soil 1st rate

Township No 29 N Range No 2 E. 6th PM

Chns	
End	North between Sec 19 and 20
	Var 12° 20' E
40.00	Set Granite Boulder 12 in long 10 in wide 9 in thick for 1/4 Sec. Corner
80.00	Set Granite Boulder 15 in long 10 in wide 7 in thick for Corner to Sec 17, 18, 19 and 20
	Land rolling soil 1st rate
	East on Random line between Sec 17 and 20
	Var 11° E
40.00	Set post for temporary 1/4 Sec corner
79.80	Intersect N and S line 30 links
*	North of Corner ~~Post~~ to Sec 16, 17, 20 and 21 from which corner Trees
	West on true line between Sec 17 and 20
	Var 10° 47' E
39.90	Set Granite Boulder 12 in long 12 in wide 8 in thick for 1/4 Sec. corner

Township No 29 N Range No 2 E. 6th PM

Chns	
79.80	Corner to Sec 17, 18, 19 and 20
	Land rolling soil 1st rate
	West on Random line between Sec 18 and 19
	Var 12° 40' E
40.00	Set post for temporary 1/4 Sec corner
80.25	Intersect West Boundary at Post * corner to Sec 18 and 19 from which corner Trees
*	East on true line between Sec 18 and 19
	Var 12° 40' E
40.25	Set Granite Boulder 16 in long 9 in wide 8 in thick for 1/4 Sec corner
80.25	Corner to Sec 17, 18, 19 and 20
	Land rolling soil 1st rate
	North between Sec 17 and 18
	Var 13° 15' E
40.00	Set Granite Boulder 13 in long 12 in wide 10 in thick for 1/4 Sec corner

Township No 29 N. Range No 2 E. 6th P.M.

Chns

80.00 Set Granite Boulder 12 in long 10 in wide 6 in thick for corner to Sec 7, 8, 17 and 18
Land rolling soil 1st rate

East on Random line between Sec 8 and 17
Var 16° 40' E

40.00 Set post for temporary 1/4 Sec. corner
79.75 Intersect N and S line at Corner to Sec 8, 9, 16 and 17 from which corner I run
* West on true line between Sec 8 and 17
Var 16° 40' E

39.88 Set Granite Boulder 12 in long 10 in wide 6 in thick for 1/4 Sec. corner
79.75 Corner to Sec 7, 8, 17 and 18
Land rolling soil 1st rate

Township No 29 N Range No 2 E 6th P.M.

Chns

West on Random line between Sec 17 and 18
Var 12° 30' E

40.00 Set post for temporary 1/4 Sec. corner
79.01 Intersect West Boundary at Sec corner to Sec 7 and 18 from which corner I run *
* East on true line between Sec 7 and 18
Var 12° 30' E

39.01 Set Granite Boulder 12 in long 8 in wide 6 in thick for 1/4 Sec. corner
79.01 Corner to Sec 7, 8, 17 and 18
Land rolling soil 1st rate

North between Sec 7 and 8
Var 12° E

40.00 Set Granite Boulder 12 in long 9 in wide 7 in thick for 1/4 Sec. corner
80.00 Set Granite Boulder 14 in long 12 in wide 7 in thick for corner to Sec 5, 6, 7 and 8
Land rolling soil 1st rate

Township No 29 N. Range No 2 E. 6th P.M.

Chns

East on Random line between
Sec. 5 and 8.
Var 10° 20' E

40.00 Set post for temporary 1/4 Sec. corner
80.20 Intersect N and S line 7 lks
* North of Corner ~~Post~~ to Sec 4.5.
8 and 9 from which corner I run
West on true line between
Sec 5 and 8
Var 10° 17' E

40.10 Set Granite Boulder 14 in long 11
in wide 5 in thick for 1/4 Sec. corner
80.20 Corner to Sec 5. 6. 7 and 8
Land rolling soil 1st rate

West on Random line between (for twice)
Sec 6 and 7
Var 12° 10' E

40.00 Set post for temporary 1/4 Sec. corner
79.08 Intersect West Boundary 10 links
North of Corner to Sec 6 and 7
(Right for once) from which corner I run

Township No 29 N. Range No 2 E. 6th P.M.

Chns

East on true line between
Sec 6 and 7
Var 12° 14' E 12°14

39.08 Set Granite Boulder 12 in long 9
in wide 8 in thick for corner to 1/4 Sec
79.08 Corner to Sec 5. 6. 7 and 8
Land rolling soil 1st rate

North on Random line between
Sec. 5 and 6
Var 11° 55' E

40.00 Set post for temporary 1/4 Sec. corner
80.03 Intersect North Boundary at Corner
to Sec 5 and 6
South on true line between
Sec 5 and 6
Var 11° 55' E

40.03 Set Granite Boulder 16 in long, 8 in
square for 1/4 Sec. corner
80.03 Corner to Sec 5. 6. 7. and 8.
Land rolling, soil 1st rate

Sept. 10th 1858

Description

This Township is all rolling prairie, entirely destitute of Timber, poorly watered, soil good.

List of names

A list of the names of the individuals employed to assist in running, measuring or marking the lines and Corners described in the foregoing field notes of Township No. 29 North Range No. 2 East of the Sixth Principal Meridian showing the respective capacities in which they acted:

Joseph Bell Chainman
Joseph A Marr Chainman
Robert Steere Axeman
Myron Jeffers Flagman

Contract No 239

Contract 239

Field Notes of the subdivision lines of
Township No 30 North
Range No 2 East
of 6th Prin Mer.
Nebraska Territory
Subdivision
Commenced Sept 24th
Completed Sept. 28th 1858
Surveyed by
Saml F. Watts
Deputy Surveyor
Under Contract dated July 2nd 1858
Copied C. B. Ramsdell
Compd. Ramsdell & Haines
Platted E. M.

F

List of Names

Joseph Bele	Chainman
Joseph A Marr	Chainman
Robert Steere	Axeman
Myron Jeffers	Flagman

Township 30 North Range 2 East 6th P. M.



Jose
Jose
Rob
My

Township No 30 North Range 2 East 6th P.M.

To determine the proper adjustment of my Compass for Subdividing this Township, I commence at the corner to Townships No 29 and 30 North Ranges 2 and 3 East and run North on blank line along the East Boundary of Sec. 36

Var. 12° 30' E

39.98 To a point 6 links E of 1/4 Sec. corner
79.95 To a point 11 links E of corner to Sec 25 and 36

To retrace this line or run parallel thereto, my compass must be adjusted to a variation of 12° 35' E

Subdivision Commenced September 24th 1858

From the corner to Sec. 1. 2. 35 and 36 on South Boundary of the Township I run

Township No 30 North Range 2 East 6th P.M.

Chns

North between Sec 35 and 36
Var. 12° 35' E

40.00 Set Sand Stone 12 in long, 14 in wide
4 in thick for 1/4 Sec. corner

80.00 Set Sand Stone 15 in long, 10 wide
and 4 in thick for Corner to Sec
25, 26, 35 and 36
Surface level soil 1st rate

East on Random line between
Sec. 25 and 36
Var. 12° 18' E

40.00 Set post for temporary 1/4 Sec. corner
79.80 Intersect East Boundary 10 links
South of Corner to Sec 25 and 36
from which corner I run
West on true line between
Sec 25 and 36
Var. 12° 14' E

39.90 Set Sand Stone 15 in long, 10 in wide
5 in thick for 1/4 Sec. corner

Township No 30 N Range No 2 E. 6th P.M.

Chns

79.80 Corner to Sec 25, 26, 35 and 36
Surface level soil 1st rate

North between Sec. 25 and 26
Var. 12° 45' E

40.00 Set Sand Stone 14 in long, 10 in wide
5 in thick for 1/4 Sec. corner

80.00 Set Sand Stone 14 in long, 10 in wide
4 in thick for Corner to Sec.
23, 24, 25 and 26
Surface level soil 1st rate

East on Random line between
Sec 24 and 25
Var. 12° 10' E

40.00 Set post for temporary 1/4 Sec. corner
79.90 Intersect East Boundary 4 links
North of Corner to Sec 24 and 25 from which
corner I run West on true line between secs 24, 25 V 12° 08' E
39.95 Set Sand Stone 15 in long, 9 in
wide 6 in thick for 1/4 Sec. corner

Township No 30 N. Range No 2 E 6th P M

Chns	
79.90	Corner to Sec 23. 24. 25 and 26
	Surface level soil 1st rate
	North between Sec 23 and 24
	Var. 12° 40' E
40.00	Set Granite Stone 14 in long 12 in wide 4 in thick for 1/4 Sec. corner
80.00	Set Granite Boulder 15 in long 10 in wide 6 in thick for Corner to Sec 13. 14, 23 and 24
	Surface level soil 1st rate
	East on Random line between Sec. 13 and 24
	Var 12° E
40.00	Set post for temporary 1/4 Sec. corner
80.20	Intersect East Boundary 10 links South of Corner to Sec 13 and 24 from which corner I run
	West on True line between Sec 13 and 24

Township No 30 N. Range No 2 E. 6th P M

Chns	
	Var 12° 04' E
40.10	Set Sand Stone 16 in long 12 wide 6 in thick for 1/4 Sec. corner
80.20	Corner to Sec 13. 14. 23 and 24
	Surface level soil 1st rate
	North between Sec 13 and 14
	Var 12° 40' E
40.00	Set Sand Stone 15 in long 10 in wide 3 in thick for 1/4 Sec. corner
80.00	Set Sand Stone 16 in long 8 in wide 7 in thick for Corner to Sec 11. 12. 13 and 14
	Surface rolling soil 1st rate
	East on Random line between Sec. 12 and 13
	Var 12° E
40.00	Set post for temporary 1/4 Sec. corner
80.10	Intersect East Boundary 11 links

Township No 30 N. Range No 2 E 6th PM

Chns

North of Corner to Sec 12 and 13
from which corner I run
West on true line between Sec 12 and 13
Var. 11° 55' E

40.05 Set Sand Stone 15 in long 7 in wide
7 in thick for corner to 1/4 Sec.

80.10 Corner to Sec 11, 12, 13 & 14
Surface rolling soil 1st rate

North between Sec. 11 and 12
Var 12° 15' E

40.00 Set Boulder 16 in, long, 8 in wide
8 in thick for 1/4 Sec. corner

80.00 Set Granite Boulder 12 in long 12 in wide
10 in thick for Corner to Sec.
1. 2. 11 and 12
Surface level, soil 1st rate

East on Random line between
Sec. 1 and 12
Var 11° 25' E

Township No 30 N. Range No 2 E. 6th PM

Chns

40.00 Set post for temporary 1/4 Sec. corner

79.80 Intersect East Boundary at Corner Post +
to Sections 1 & 12. from which corner I run
* West on true line between
Sec 1 and 12
Var 11° 25' E

39.90 Set Granite Boulder 14 in long 12 in wide
12 in thick for 1/4 Sec. corner

79.80 Corner to Sec. 1. 2. 11 and 12
Surface level soil 1st rate

North between Sec 1 and 2
on Random line
Var 12° 15' E

40.00 Set post for temporary 1/4 Sec. corner

78.50 Intersect North Boundary 5 links
West of Corner to Sec 1 and 2 from which
corner I run
South on true line between Sec 1 and 2
Var. 12° 13' E

38.50 Set Sand Stone 14 in long, 10 in wide
10 in thick for 1/4 Sec. corner

Township No 30 N Range No 2 E. 6th P.M.

Chains

78.50 Corner to Sec. 1. 2. 11 and 12
Surface rolling soil 1st rate
Set pr 24th

North between Sec 34 and 35
Var 12° 30' E

40.00 Set Boulder 15 in long 10 in wide
8 in thick for 1/4 Sec. cor
80.00 Set Granite Boulder 18 in long, 9 in wide
8 in thick for corner to Sec 26. 27. 34 and 35
Land level soil 1st rate

East on Random line between
Sec 26 and 35
Var 11° E

40.00 Set post for temporary 1/4 Sec. corner
80.00 Intersect N and S line at Sec. corner
to Sec 25. 26. 35 and 36 from which corner I run
West on true line between Sec 26 and 35.
Var 11° E
40.00 Set Granite Boulder 18 in long, 7 in wide 6 in thick for 1/4 Sec cor
80.00 Corner to Sec 26. 27. 34 and 35
Land level, soil 1st rate

Township No 30 N. Range No 2 E 6th P.M.

Chns

North between Sec 26 and 27
Var 12° 35' E

40.00 Set Boulder 14 in long, 11 in wide 8 in thick
for 1/4 Sec. corner
80.00 Set Granite Boulder 14 in long, 12 in wide
5 in thick for corner to Sec. 22. 23. 26 and 27
Land level soil 1st rate

East on Random line between
Sec 23 and 26
Var. 11° E

40.00 Set post for temporary 1/4 Sec. corner
79.80 Intersect N and S line at Sec. corner to
Sec 23, 24, 25 and 26 from which corner I run
West on true line between Sec 23 and 26
Var 11° E
39.90 Set Granite Boulder 18 in long 8 in wide 7 in thick for 1/4 Sec corner
79.80 Corner to Sec 22. 23. 26 and 27
Surface rolling soil 1st rate

Township No 30 N. Range No 2 E. 6th P.M.

Chns

North between Sec 22 and 23
Var 12° 40' E

40.00 Set Granite Boulder 12 in long, 12 in wide 8 in thick for 1/4 Sec corner

80.00 Set Granite Boulder 14 in long 7 in wide 7 in thick for corner to Sec. 14, 15, 22 and 23.
Surface rolling soil 1st rate

East on Random line between Sec 14 and 23
Var 11° E

40.00 Set post for temporary 1/4 Sec. corner

80.25 Intersect N and S line 5 links South of Corner to Sec 13, 14, 23 and 24 from which corner I run
West on true line between Sec 14 and 23
Var. 11° 02' E

40.12 Set Granite Boulder 16 in long, 6 in wide 7 in thick for 1/4 Sec. corner

80.25 Corner to Sec 14, 15, 22 and 23
Level rolling. Soil 1st rate

Township No 30 N. Range No 2 E. 6th P.M.

Chns

North between Sec 14 and 15
Var. 12° 30' E

40.00 Set Granite Boulder 14 in long, 11 in wide 6 in thick for 1/4 Sec. Corner

80.00 Set Granite Boulder 14 in long, 11 in wide 6 in thick for corner to Sec 10, 11, 14 and 15
Level rolling, soil 1st rate

East on Random line between Sec. 11 and 14
Var. 11° E

40.00 Set post for temporary 1/4 Sec. corner

80.25 Intersect N and S line 75 lks North of Section corner to Sec 11, 12, 13 and 14 from which corner I run
West on true line between Sec. 11 and 14
Var. 10° 28' E

40.12 Set Granite Boulder 16 in long, 8 in wide 6 in thick for 1/4 Sec corner

80.25 Corner to Sec 10, 11, 14 and 15
Level rolling soil 1st rate

Township No 30 N. Range No 2 E 6th P.M.

Chns

North between Sec. 10 and 11

Var 11° 20' E

40.00 Set Granite Boulder 16 in long 8 in wide 5 in thick for 1/4 Sec. corner

80.00 Set Granite Boulder 18 in long, 8 in wide 7 in thick for corner to Sec. 2. 3. 10 and 11

Land rolling soil 1st rate

East on Random line between Sec 2 and 11

Var 11° E

40.00 Set post for temporary 1/4 Sec. corner

80.30 Intersect N and S line 55 links North of Section Corner to Sec 1. 2. 11 and 12

West on true line between Sec. 2 and 11 from which corner mun

40.15 Set Granite Boulder 14 in long 12 wide 6 in thick for 1/4 Sec. Corner

80.30 Corner to Sec. 2. 3. 10 and 11

Land rolling soil 1st rate

Township No 30 N. Range No 2 E. 6th P.M.

Chns

North on Random line between Sec 2 and 3

Var 11° 15' E

40.00 Set post for temporary 1/4 Sec. corner

77.10 Intersect North Boundary 20 lks West of corner to Sec 2 and 3 from which corner mun

South on true line between Sec 2 & 3

Var 11° 06' E

37.10 Set Granite Boulder 16 in long. 12 in wide 6 in thick for 1/4 Sec. corner

77.10 Corner to Sec 2. 3. 10 and 11

Land rolling soil 1st rate

Sept. 25th

North between Sec. 33 and 34

Var 12° 55' E

40.00 Set Granite Boulder 18 in long, 10 in wide 7 in thick for 1/4 Sec corner

80.00 Set Granite Boulder 14 in long, 11 in ~~thick~~ wide, 7 in ~~wide~~ thick for corner

Township No 30 N. Range No 2 E. 6th P.M.

Chns

Sec. 27, 28, 33 and 34
Surface level Soil 2nd rate

East on Random line between
Sec 27 and 34
Var 11° 15' E

40.00 Set post for temporary 1/4 Sec corner
80.00 Intersect N and S line at Sec. corner to Sec. 26, 27, 34 and 35 p.m. which corner I find
* West on true line between
Sec 27 and 34
Var. 11° 15' E

40.00 Set Granite Boulder 15 in long, 8 in wide 6 in thick for 1/4 Sec. corner
80.00 Corner to Sec 27, 28, 33 and 34
Surface level, soil 1st rate

North between Sec. 27 and 28
Var 12° 55' E

40.00 Set Granite Boulder 16 in long, 10 in wide 6 in thick for 1/4 Sec. corner

Township No 30 N. Range No 2 E. 6th P.M.

Chns

80.00 Set Granite Boulder, 12 in long, 10 in wide 6 in thick for corner to Sec
21, 22, 27 and 28
Surface level, soil 1st Rate

East on Random line between
Sec 22 and 27
Var 11° 15' E

40.00 Set post for temporary 1/4 Sec corner
79.84 Intersect N and S line 35 links S of corner to Sec 22, 23, 26, and 27 p.m. which corner I find
* West on true line between
Sec. 22 and 27
Var 11° 30' E

39.92 Set Granite Boulder 14 in long 9 in wide 7 in thick for 1/4 Sec. corner
79.84 Corner to Sec 21, 22, 27 and 28
Surface level soil 1st rate

Township No 30 N. Range No 2 E. 6th PM

Chns

North between Sec 21 and 22
Var. 12° 55' E

40.00 Set Granite Boulder 16 in long, 12 in wide 7 in thick for 1/4 Sec corner.

80.00 Set ~~Granite Boulder~~ Red Flint 18 in long 12 in wide 10 in thick for corner to Sec 15, 16, 21 and 22

Surface rolling, Soil 2nd rate

East on Random line between Sec. 15 and 22
Var 11° 30' E

40.00 Set post for temporary 1/4 Sec. corner

79.78 Intersect N and S 1/4 line Sec. corner to Sec 14, 15, 22 and 23 from which corner I run *

* West on true line between Sec 15 and 22
Var 11° 38' E

39.89 Set Granite Boulder 14 in long 12 in wide 6 in thick for 1/4 Sec. corner

79.78 Corner to Sec 15, 16, 21 and 22.

Surface rolling, soil 2nd rate

Township No 30 N. Range No 2 E 6th PM

Chns

North between Sec 15 and 16
Var 12° 55' E

40.00 Set Boulder 12 in long 11 in wide 7 in thick for 1/4 Sec corner

80.00 Set Granite Boulder 16 in long 12 in wide, 8 in thick for Corner to Sec 9, 10, 15 and 16

Surface rough, soil 2nd rate

East on Random line between Sec. 10 and 15
Var 11° 30' E

40.00 Set post for temporary 1/4 Sec corner

80.25 Intersect N and S line 10 links S of Corner to Sec 10, 11, 14 and 15 from which corner I run

West on true line between Sec. 10 and 15
Var 11° 34' E

40.12 Set Granite Boulder 14 in long 12 in wide 8 in thick for 1/4 Sec. corner

80.25 Corner to Sec 9, 10, 15 and 16.

Surface rolling, soil 2nd rate

Township No 30 N. Range No 2 E 6th P.M.

Chns

North between Sec 9 and 10
Var 12° 15' E

40.00 Set Granite Boulder 16 in long 10 in wide 9 in thick for corner to 1/4 Sec.

80.00 Set Red Flint 20 in long. 12 in wide 10 in thick for corner to Sec 3. 4. 9 and 10

Surface rolling soil 2nd rate

East on Random line between Sec 3 and 10
Var 12° 50' E

40.00 Set post for temporary 1/4 Sec. corner

80.00 Intersect N and S line at Corner to Sec 2. 3. 10 and 11 from which corner I run

X West on true line between Sec 3 and 10
Var 12° 50' E

40.00 Set Granite Boulder 14 in long 10 in wide 7 in thick for 1/4 Sec. corner

80.00 Corner to Sec 3. 4. 9 and 10

Surface rolling, soil 2nd rate

Township No 30 N. Range No 2 E. 6th P.M.

Chns

North on Random line between Sec. 3 and 4
Var 10° 35' E

40.00 Set post for temporary 1/4 Sec corner

75.56 Intersect North Boundary at Corner to Sec 3 and 4 from which corner I run

South on true line between Sec 3 and 4
Var 10° 35' E

35.56 Set Granite Boulder 17 in long 9 in wide 6 in thick for 1/4 Sec corner

75.56 Corner to Sec 3. 4. 9 and 10

Surface rolling soil 2nd rate

Sept 26th

North between Sec 32 and 33
Var 13° 05' E

40.00 Set Granite Boulder 16 in long, 12 in wide 7 in thick for 1/4 Sec corner

80.00 Set Granite Boulder 17 in long 10 in wide, 6 in thick for Corner to

Township No 30 N. Range No 2 E. 6th PM

Chns

Sec 28, 29, 32 and 33
Surface rolling soil 2nd rate

East on Random line between
Sec. 28 and 33
Var 13° E

40.00 Set post for temporary 1/4 Sec. corner
80.00 Intersect N and S line 35 lks
South of Corner to Sec. 27, 28, 33 and 34
from which corner I run
West on true line between Sec. 28 and 33
Var 13° 15' E
40.00 Set Granite Boulder 14 in long 12 in wide
6 in thick for 1/4 Sec. corner
80.00 Corner to Sec 28, 29, 32 and 33
Surface rolling soil 2nd rate

North between Sec 28 and 29
Var 12° 55' E
40.00 Set Granite Boulder 15 in long. 11 in wide
5 in thick for 1/4 Sec corner

Township No 30 N. Range No 2 E. 6th PM

Chns

80.00 Set Granite Boulder 14 in long, 12 in
wide 4 in thick for corner to Sec
20, 21, 28 and 29
Surface rolling, soil 2nd rate

East on Random line between
Sec 21 and 28
Var. 13° 30' E
40.00 Set post for temporary 1/4 Sec. corner
80.15 Intersect N and S line 15 lks
South of Corner to Sec 21, 22, 27 and 28.
from which corner I run
West on true line between Sec 21 and 28
Var. 13° 36' E
40.07 Set Granite Boulder 16 in long, 12 in
wide 8 in thick for 1/4 Sec. corner.
80.15 Corner to Sec. 20, 21, 28 and 29
Surface rolling, soil 2nd rate

North between Sec. 20 and 21
Var. 12° 55' E

Township No 30 N. Range No 2 E 6th P.M.

Chns

40.00 Set Granite Boulder 14 in long, 11 in wide 5 in thick for 1/4 Sec. corner

80.00 Set Granite Boulder 14 in long 14 in wide 5 in thick for corner to Sec 16, 17, 20 and 21

Surface level soil 1st rate

East on Random line between Sec 16 and 21

Var. 13°55' E

40.00 Set post for temporary 1/4 Sec. corner

80.30 Intersect N and S line at Sec. corner to Sec 15, 16, 21, and 22 from which corner 8 rods

* West on True line between Sec 16 and 21

Var. 13°55' E

40.15 Set Granite Boulder 15 in long, 12 in wide 7 in thick for 1/4 Sec corner

80.30 Corner to Sec 16, 17, 20 and 21

Surface level soil 1st rate

North between Sec 16 and 17

Var 13°55' E

Township No 30 N. Range No 2 E. 6th P.M.

Chns

40.00 Set Granite Boulder 14 in long 12 in wide 5 in thick for 1/4 Sec corner

80.00 Set Granite Boulder 14 in long, 12 in wide 6 in thick for corner to Sec 8, 9, 16 & 17

Surface rolling soil 2nd rate

East on Random line between Sec. 9 and 16

Var 13°55' E

40.00 Set post for temporary 1/4 Sec corner

80.40 Intersect N and S line 3 lks N of Corner to Sec. 9, 10, 15 and 16 from which corner 8 rods

West on True line between Sec. 9 and 16

Var. 13°54' E

40.20 Set Granite Boulder 16 in long, 15 in wide, 4 in thick for 1/4 Sec. corner

80.40 Corner to Sec 8, 9, 16 and 17

Surface rolling, soil 2nd rate

Township No 30 N. Range No 2 E. 6th P.M.

Chns

North between Sec 8 and 9
Var 11° 15' E

40.00 Set Granite Boulder 16 in long, 11 in wide 6 in thick for 1/4 Sec. corner

80.00 Set Granite Boulder 14 in long, 10 in wide 4 in thick for corner to Sec 4, 5, 8 and 9
Surface rolling, soil 2nd rate

East on Random line between Sec 4 and 9
Var 13° 40' E

40.00 Set post for temporary 1/4 Sec. corner

79.80 Intersect N and S line at Sec. corner to Sec 3, 4, 9 and 10 from which corner I run *

* West on true line between Sec 4 and 9
Var 13° 40' E

39.90 Set Granite Boulder 14 in long 14 in wide 12 in thick for 1/4 Sec corner

79.80 Corner to Sec 4, 5, 8 and 9
Surface rolling, soil 2nd rate

Township No 30 N. Range No 2 E 6th P.M.

Chns

North on Random line between Sec 4 and 5
Var 11° 15' E

40.00 Set post for temporary 1/4 Sec corner

77.50 Intersect North Boundary at Corner to Sec 4 and 5 from which corner I run

South on true line between Sec 4 and 5
Var 11° 15' E

37.50 Set Granite Boulder 14 in long 13 in wide 7 in thick for 1/4 Sec corner

77.50 Corner to Sec 4, 5, 8 and 9
Surface rolling, soil 2nd rate
Sepr 27th

North between Sec 31 and 32
Var 13° 20' E

40.00 Set Granite Boulder 12 in long 11 in wide 7 in thick for 1/4 Sec corner

80.00 Set Granite Boulder 9 in long, 8 in thick and 8 in wide for corner to Sec 29, 30, 31 and 32
Surface rolling, soil 2nd rate

Township No 30 N. Range No 2 E. 6th PM

Chains

East on Random line between
Sec 29 and 32
Var 12° 38' E

40.00 Set post for temporary 1/4 Sec. corner
80.00 Intersect N and S line at Sec. corner
to Sec 28. 29. 32 and 33 from which corner I run
* West on true line between Sec 29 and 32
Var 12° 38 E
40.00 Set Granite Boulder 12 in long 12 in wide
10 in thick for 1/4 Sec corner
80.00 Corner to Sec 29. 30. 31 and 32
Surface rolling, soil 2d rate

West on Random line between
Sec 30 and 31
Var 12° 40' E
40.00 Set post for temporary 1/4 Sec corner
78.60 Intersect West Boundary 5 lks
North of Corner to Sec 30 and 31
from which corner I run
East on true line between Sec
30 and 31

Township No 30 N. Range No 2 E. 6th PM

Chains

Var 12° 42' E
38.60 Set Granite Boulder 16 in long, 12 in
wide 6 in thick for 1/4 Sec. corner
78.60 Corner to Sec. 29. 30. 31 and 32
Surface rolling soil 2d rate

North between Sec 29 and 30
Var. 12° 50' E
40.00 Set Granite Boulder, 9 in long 9
in wide 8 in thick for 1/4 Sec. corner
80.00 Set Granite Boulder 12 in long, 10 in
wide 8 in thick for corner to Sec.
19, 20, 29 and 30
Surface rolling, soil 2nd rate

East on Random line between
Sec 20 and 29
Var 12° 30' E
40.00 Set post for temporary 1/4 Sec. corner
79.90 Intersect N and S line at Sec. corner. *
* to Sec 20. 21. 28 and 29 from which corner I run

Township No 30 N. Range No 2 E 6th P.M.

Chns

West on true line between Sec. 20 and 29
Var 12° 30' E

39.95 Set Granite Boulder 16 in long 12 in wide 9 in thick for 1/4 Sec corner

79.90 Corner to Sec 19, 20, 29 and 30
Surface rolling, soil 2nd rate

West on Random line between
Sec 19 and 30
Var 12° 45' E

40.00 Set post for temporary 1/4 Sec. corner

78.10 Intersect West Boundary 5 lks North of corner to Sec 19 and 30 from which corner I run

East on true line between Sec 19 and 30
Var 12° 47' E

38.10 Set Granite Boulder 11 in long 11 in wide 9 in thick for 1/4 Sec corner

78.10 Corner to Sec 19, 20, 29 and 30
Surface rolling, soil 2nd rate

Township No 30 N. Range No 2 E. 6th P.M.

Chns

North between Sec 19 and 20
Var 13° 10' E

40.00 Set Granite Boulder 15 in long 10 in wide 6 in thick for 1/4 Sec. corner

80.00 Set Red Flint 14 in long 14 in wide 4 in thick for corner to Sec. 17, 18, 19 and 20
Surface rolling soil 2nd rate

East on Random line between
Sec 17 and 20
Var 12° 40' E

40.00 Set post for temporary 1/4 Sec. corner

79.70 Intersect N and S line at Sec. corner * to Sec 16, 17, 20 and 21 from which corner I run

* West on true line between Sec 17 and 20
Var 12° 40' E

39.85 Set Granite Boulder 14 in long 11 in wide 8 in thick for 1/4 Sec. corner

79.70 Corner to Sec 17, 18, 19 and 20
Surface rolling soil 2nd rate

Township No 30 N. Range No 2 E 6th PM

Chns

West on Random line between
Sec. 18 and 19
Var 12° 50' E

40.00 Set post for temporary 1/4 Sec corner
77.64 Intersect West Boundary 10 lks
North of corner to Sec 18 and 19
from which corner I run
East on true line between Sec 18 and 19
Var 12° 54' E
37.64 Set Granite Boulder 16 in long 12 in
wide 8 in thick for 1/4 Sec. corner
77.64 Corner to Sec 17, 18, 19 and 20
Surface rolling soil 2nd rate

North between Sec 17 and 18
Var 13° 25' E
40.00 Set Granite Boulder 12 in long 12 in wide
10 in thick for 1/4 Sec. corner
80.00 Set Granite Boulder 14 in long 12 in wide
8 in thick for corner to Sec 7, 8, 17 and 18
Surface rolling soil 2nd rate

Township No 30 N. Range No 2 E. 6th PM

Chns

East on Random line between
Sec 8 and 17
Var 12° 40' E
40.00 Set post for temporary 1/4 Sec. corner
79.60 Intersect N and S line at Sec. corner ×
to Sec 8, 9, 16 and 17 from which corner I run
× West on true line between Sec 8 and 17
Var 12° 40' E
39.80 Set Granite Boulder 12 in long 12 in wide
10 in thick for 1/4 Sec corner
79.60 Corner to Sec 7, 8, 17 and 18
Surface rolling soil 2nd rate

West on Random line between
Sec 7 and 18
Var 13° E
40.00 Set post for temporary 1/4 Sec. corner
75.50 Intersect West Boundary 50 lks
North of corner to Sec 7 and 18
from which corner I run
East on true line between Sec 7 and 18
Var 13° 21' E.

Township No 30 N. Range No 2 E. 6th PM

Chns	
35.50	Set Granite Boulder 12 in long 12 in wide 8 in thick for 1/4 Sec corner
75.50	Corner to Sec 7, 8, 17 and 18
	Surface rolling soil 2nd rate

North between Sec 7 and 8

Var 11° 50' E

40.00	Set Granite Boulder 16 in long 9 in wide 6 in thick for 1/4 Sec. corner
80.00	Set Granite Boulder 18 in long 12 in wide and 8 in thick for corner to Sec 5, 6, 7, and 8
	Surface rolling, soil 2nd rate

East on Random line between Sec 5 and 8

Var 12° 35' E

40.00	Set post for temporary 1/4 Sec. corner
79.80	Intersect N and S line at Sec corner to Sec 4, 5, 8 and 9 from which corner 8 trees
*	West on true line between Sec 5 and 8

Township No 30 N. Range No 2 E. 6th PM

Var 12° 35' E

Chns	
39.90	Set Granite Boulder 15 in long 12 in wide 6 in thick for 1/4 Sec corner
79.80	Corner to Sec 5, 6, 7 and 8
	Surface rolling, soil 2nd rate

West on Random line between Sec 6 and 7

Var 13° 25' E

40.00	Set post for temporary 1/4 Sec. corner
76.25	Intersect West Boundary at Sec. corner to Sec 6 and 7 from which corner 8 trees
*	East on true line between Sec 6 and 7

Var 13° 25' E

36.25	Set Granite Boulder 12 in long 12 in wide 6 in thick for 1/4 Sec. corner
76.25	Corner to Sec 5, 6, 7 and 8
	Surface rolling, soil 2nd rate

North on Random line between Sec 5 and 6

Township No 30 N. Range No 2 E. 6th Mn
Chns

Var 11° E

40.00 Set post for temporary 1/4 Sec. corner
78.50 Intersect North Boundary at
corner to Sec 5 and 6 from which
corner Iron
~~Surface rolling, soil 2nd rate~~
~~South on true line between Sec~~
5 and 6

Var 11° E

38.50 Set Granite Boulder 14 in long, 14 in
wide 7 in thick for 1/4 Sec corner
78.50 Corner to Sec 5, 6, 7 and 8
Surface rolling, soil 2nd rate
Sepr 28th

Description

This Township is all prairie
destitute of Timber poorly watered
the soil on the East side is generally
good and more level, but the West
side is more high rolling and
the soil sandy and inferior –

List of Names

A list of the names of the individuals employed to assist in running measuring, or marking the lines and corners described in the foregoing field notes of Township No. 30 North Range No. 2 East of the Sixth Principal Meridian showing the respective capacities in which they acted:

Joseph Bell	Chainman
Joseph A Marr	Chainman
Robert Steere	Axeman
Myron Jeffers	Flagman

3 (Contract No 235)

Field Notes of the
Subdivision lines
of
Township No. 31 North
Range No. 2 East
of the Principal Meridian
in
Nebraska Territory

Commenced Oct 21st
Completed Octr 25th 1858
Surveyed by
John K Cook
Deputy Surveyor
Under Contract dated
July 2nd 1858

Copied Gaines
Comp. Ramsdell & Gaines
Corrections ~~Monthly~~ Correct
No 1 P

1/80

List of Names

Wm H. Oglesby	Chainman
Newcomb Demary	Chainman
Joseph Bell	Axeman
Samuel F. Watts	Flagman
Myron Jeffers	Compassman

Township 31 North Range 2 East 6th P. M.



Township No 31 N. Range 2 E 6th PM

Chains

Field Notes of the Subdivision lines of Township No 31 N. Range No 2 East of 6th Principal Meridian in Nebraska Territory

To determine the proper adjustment of my Compass for subdividing this Township I commence at the corner to Townships No 30 and 31 Ranges 2 and 3 East and run North On blank line along the East Boundary of Sec 36

Var 12° E

40 00 To a point 23 links W. of ¼ Sec. corner

80 00 To a point 47 links W of corner to Sec 25 and 36

To retrace this line or run parallel thereto I adjust my Compass to a Variation of 11° 40' E

Subdivision commenced Oct 21st 1858

3/84

Township No 31 N. Range No 2 E. 6th P.M.

Chns

From Corner to Sec 35 and 36 on South Boundary I run North between Sec 35 and 36

Var 11° 40' E

40.00 Set Granite Boulder 14 in long 12 in wide 7 in thick for 1/4 Sec. corner

80.00 Set Granite Boulder 14 in long 12 in wide 4 in thick for Corner to Sec 25, 26, 35 and 36

Land rolling soil 2nd rate

East on Random line between Sec. 25 and 36

Var 12° 10' E

40.00 Set post for temporary 1/4 Sec. corner

80.00 Intersect East Boundary 16 links South of Corner to Sec. 25 and 36 from which corner I run

* West on Random line between Sec 25 and 36

Var 12° 17' E

Township No 31 N. Range No 2 E. 6th P.M.

Chns

40.00 Set Granite Boulder 14 in long 12 in wide 5 in thick for 1/4 Sec corner

80.00 Corner to Sec 25, 26, 35 and 36

Land rolling soil 1st rate

North between Sec 25 and 26

Var 11° 40' E

40.00 Set Granite Boulder 12 in long 10 in wide 8 in thick for 1/4 Sec. corner

80.00 Set Granite Boulder 16 in long 12 in wide 6 in thick for Corner to Sec 23, 24 and 25 and 26

Land rolling soil 1st rate

East on Random line between Sec 24 and 25

Var 12° 20' E

40.00 Set post for temporary 1/4 Sec corner

80.30 Intersect East Boundary 34 lks North of Corner to Sec 24 and 25 from which corner I run

†

Township No 31 N. Range No 2 E. 6th M.

Chns

West on true line between
Sec 24 and 25
Var 12° 05' E

40.15 Set Granite Boulder 12 in long 12 in wide 4 in thick for 1/4 Sec. corner

80.30 Corner to Sec 23. 24. 25 and 26

Land broken soil 2nd rate

North between Sec 23 and 24
Var 11° 20' E

40.00 Set Granite Boulder 10 in long 10 in wide 8 in thick for 1/4 Sec corner

80.00 Set Granite Boulder 16 in long 14 in wide 5 in thick for corner to Sec 13. 14. 23 and 24

Land rolling soil 1st rate

East on Random line between
Sec 13 and 24
Var 11° 30' E

Township No 31 N Range No 2 E 6th M

Chns

40.00 Set post for temporary 1/4 Sec corner

79.70 Intersect East Boundary 70 lks North of Corner to Sec 13 and 24 from which corner a pine tree bears

West on true line between
Sec 13 and 24
Var 11° E

39.85 Set Granite Boulder 13 in long 11 in wide 4 in thick for 1/4 Sec corner

79.70 Corner to Sec. 13. 14. 23 and 24

Land broken soil 2nd rate

North between Sec 13 and 14
Var 12° 40' E

40.00 Set Granite Boulder 14 in long 10 in wide 6 in thick for 1/4 Sec. corner

71.30 Wagon road. Bears E. and W.

80.10 Set Granite Boulder 14 in long 12 in wide 6 in thick for Corner to Sec 11. 12. 13 and 14. from which a Burr Oak 16 in diam bears N 10° E 45 lks

Land rolling. 2nd rate

Township No 31 N. Range No 2 E 6th PM

Chns

East on Random line between
Sec 12 and 13
Var 11° E

40.00 Set post for temporary 1/4 Sec corner
*27.00 Wagon road, N.E. & S.W.
79.80 Intersect East Boundary at
Corner to Sec 12 and 13. from which corner I run:
+ West on True line between
Sec 12 and 13
Var 11° E

39.90 Set Granite Boulder 13 in long 11
in wide 5 in thick for 1/4 Sec. corner
79.80 Corner to Sec 11, 12 13 and 14
Land rough - Drainate

North between Sec 11 and 12
Var 12° 30' E

11.00 Enter scattering Timber
16.60 Bow Creek 25 links wide, course E.
* and leave Timber

Township No 31 N Range No 2 E 6th PM

Chns

40.00 Set Red Flint 12 in long 10 in wide
6 in thick for 1/4 Sec. corner
80.00 Set Granite Boulder 12 in long 12 in
wide 10 in thick for corner to Sec
1. 2. 11 and 12
Land rolling. soil 1st rate

East on Random line between
Sec 1 and 12
Var 11° E

39.25 Bow Creek 25 links wide course N
40.00 Set post for temporary 1/4 Sec. corner
60.00 Intersect East Boundary 20 links
South of Corner to Sec 1 and 12
+ from which corner I run
West on True line between
Sec 1 and 12
Var 11° 89' E

40.00 Set Granite Boulder 12 in long 10 in
wide 5 in thick for 1/4 Sec. corner
80.00 Corner to Sec 1. 2. 11 and 12
Land W 1/2 rolling E 1/2 broken

Township No 31 N Range No 2 E 6th PM

Chns

North on Random line between
Sec 1 and 2
Var 12°10'E

4000 Set post for temporary ¼ Sec corner
79.50 Intersect North Boundary at
Corner to Sec 1 and 2, - from
which corner I run
+ South on true line between
Sec. 1 and 2
Var 12°10'E

39.50 Set Granite Boulder 12 in long 11 in
wide and 7 in thick for ¼ Sec. corner
79.50 Corner to Sec 1. 2. 11 and 12
Land rolling soil 1st rate

Octr 21st 1858.

North between Sec 34 and 35
Var 11°10'E

40.00 Set Red Flint 12 in long. 10 in wide
6 in thick for ¼ Sec. corner
80.00 Set Red Flint 14 in long 12 in

Township No 31 N. Range No 2 E. 6th PM

Chns

wide 8 in thick for Corner to Sec
26. 27. 35 and 34
Land rolling soil 1st rate

East on Random line between
Sec 26 and 35
Var 12°15'E

40.00 Set post for temporary ¼ Sec. corner
80.00 Intersect N and S line 70 links
South of Corner ~~Post~~ to Secs 25, 26,
35 and 36, - from which corner I run
* West on true line between
26 and 35
Var 12°45'E

40.00 Set Red Flint 12 in long 9 in wide
6 in thick for ¼ Sec. corner
80.00 Corner to Sec 26. 27. 34 and 35
Land broken soil 2nd rate

North between Sec 26 and 27
Var 11°E

Township No 31 N. Range No 26. 6th PM

Chns

40.00 Set Red Flint 14 in long, 12 in wide 6 in thick for 1/4 Sec. Corner

80.00 Set Granite Boulder 16 in long 12 in wide 4 in thick for Corner to Sec 22, 23, 26 and 27

Land rolling soil 1st rate

East on Random line between Sec 23 and 26

Var 12°45' E

13.60 Brook 4 links wide runs N

40.00 Set post for temporary 1/4 Sec. corner

80.04 Intersect N and S line 7 links South of Corner ~~post~~ to Secs. 23, 24, 25 and 26, - from which corner I run

West on true line between Sec 23 and 26

Var 12°48' E

40.02 Set Granite Boulder 14 in long 11 in wide 4 in thick for 1/4 Sec. corner

80.04 Corner to Sec 22, 23, 26 and 27

Land broken 2nd rate

Township No 31 N. Range No 2 E 6th PM

Chns

North between Sec 22 and 23

Var 11°20' E

39.30 Bow Creek 25 links wide runs NE

40.00 Set Granite Boulder 13 in long 13 in wide 4 in thick for 1/4 Sec. corner

80.00 Set Granite Boulder 14 in long 12 in wide 6 in thick for Corner to Sec 14, 15, 22 and 23

Land rolling soil 1st rate

East on Random line between Sec 14 and 23

Var 12°40' E

16.00 Bow Creek 25 links wide runs N

40.00 Set post for temporary 1/4 Sec. corner

80.10 Intersect N and S line 70 links North of Corner ~~post~~ to Secs. 13, 14, 23 & 24, - from which corner I run

West on true line between Sec 14 and 23

Var 12°10' E

Township No 31 N. Range No 2 E 6th

Chns

40.00 Set Red Flint 14 in long 10 in wide 5 in thick for 1/4 Sec. corner

80.10 Corner to Sec 14, 15, 22 and 23

Land rolling soil 1st rate

North between Sec 14 and 15

Var 12° 20' E

8.00 Bow Creek 25 links wide runs W

40.00 Set Red Flint 15 in long 12 in wide 8 in thick for 1/4 Sec Corner

60.00 Bow Creek 23 links wide runs NE

76.00 Wagon road E + W

80.00 Set Granite Boulder 16 in long 12 in wide 5 in thick for Corner to Sec 10, 11, 14 and 15

Land level soil 1st rate

East or Random line between Sec 11 and 14

Var 12° 10' E

Township No 31 N. Range No 2 E 6th PM

Chns

34.00 Bow Creek 25 links wide runs N

40.00 Set post for temporary 1/4 Sec. corner

80.40 Intersect N and S line 80 links North of Corner ~~Post~~ to Secs. 11, 12, 13 & 14, from which corner I run West on true line between Sec 11 and 14

Var 11° 36' E

40.20 Set Red Flint 14 in long 12 in wide 3 in thick for 1/4 Sec. corner

80.40 Corner to Sec 10, 11, 14 and 15

Land rolling soil 1st rate

North between Sec 10 and 11

~~Sec to~~ Var 12° 20' E

7.00 Brook 4 links wide runs E

40.00 Set Red Flint 12 in long 12 in wide 4 in thick for 1/4 Sec. corner

80.00 Set Granite Boulder 14 in long 12 in wide 6 in thick for Corner to Sec 2, 3, 10 and 11.

Land S 1/2 level N 1/2 broken soil 1st & 2d rate

Township No 31 N. Range No 2 E. 6th P.M.

Chm^d East on Random line between
Sec 2 and 11
Var 11° 35' E.

40.00 Set post for temporary 1/4 Sec. corner
79.70 Intersect N and S line 35 links
North of Corner ~~Post~~ to Secs. 1, 2, 11 & 12 from which Corner I run
West on true line between
Sec 2 and 11
Var 11° 20' E

39.85 Set Granite Boulder 14 in long 12 in wide 4 in thick for 1/4 Sec. corner
79.70 Corner to Sec 2, 3, 10 and 11
Land broken 3rd rate

North on Random line between
Sec 2 and 3
Var 12° 10' E

40.00 Set post for temporary 1/4 Sec corner
79.10 Intersect North Boundary 12 links West of Corner to Sec 2 and 3 from which Corner I run

Township No 31 N. Range No 2 E. 6th P.M.

Chm^d South on true line between
Sec. 2 and 3
Var 12° 05' E

39.10 Set Granite Boulder 12 in long 11 in wide 7 in thick for 1/4 Sec Corner
79.10 Corner to Sec 2, 3, 10 and 11
Land rolling, soil 2nd rate

Octr 22nd "

North between Sec 33 and 34
Var 11° 10' E

40.00 Set Granite Boulder 9 in long 8 in square for 1/4 Sec corner
80.00 Set Granite Boulder 12 in long 10 in wide 9 in thick for Corner to Sec 27, 28, 33 and 34
Land rolling, 2nd rate

East on Random line between
Sec 27 and 34

Township No 31 N. Range No 2 E. 6th Pm

Chns

Var 12°25' E

40 00 Set post for temporary 1/4 Sec corner

80.10 Intersect N and S line at ~~Post~~ Corner to Secs. 26, 27, 33 & 34 - from which Corner I run

+ West on true line between Sec 27 and 34

Var 12°25' E

40 05 Set Granite Boulder 11 in long 10 in wide 9 in thick for 1/4 Sec. corner

80 10 Corner to Sec 27, 28, 33 and 34

Land rolling soil 2nd rate

North between Sec 27 and 28.

Var 11°40' E

40 00 Set Granite Boulder 11 in long 9 in Square for 1/4 Sec. corner

68 00 Bow Creek 30 links wide course N.E.

80 00 Set Granite Boulder 11 in long 9 in wide 7 in thick for Corner to Sec 21, 22, 27 and 28

Land ~~rolling~~ level, soil 1st rate

Township No 31 N. Range No 2 E. 6th Pm

Chns

East on Random line between Sec 22 and 27

Var 12°25' E

24.00 Bow Cr 24 links wide runs N E

40.00 Set post for temporary 1/4 Sec Corner

80.32 Intersect N and S line 50 links

+ North of Corner ~~Post~~ to Secs. 22, 23, 26 and 27 - from which Corner I run

West on true line between Sec 22 and 27

Var 12°04' E

40 16 Set Granite Boulder 11 in long 8 in wide 7 in thick for 1/4 Sec. corner

80.32 Corner to Sec 21, 22, 27 and 28

Land rolling soil 2nd rate

North between Sec 21 and 22

Var 11°15' E

40.00 Set Granite Boulder 11 in long 11 in wide 10 in thick for 1/4 Sec. corner

80 00 Set Red Flint 12 in long 11 in

Township No 31 N. Range No 2 E 6th

Chns

square for Corner to Sec
15, 16, 21 and 22
Land rolling Soil 2nd rate

East on Random line between
Sec. 15 and 22
Var 11° 30' E

40.00 Set post for temporary 1/4 Sec. corner
80.00 Intersect N and S line 70 links
North of Corner ~~Post~~ to Secs. 14, 15, 22 & 23, - from which corner I run
West on true line between
Sec 15 and 22
Var 11° E

40.00 Set Granite Boulder 10 in long 10 in wide 9 in thick for 1/4 Sec. corner
80.00 Corner to Sec 15, 16, 21 and 22
Land rolling soil 2nd rate

North between Sec 15 and 16
Var 12° 10' E

Township No 31 N. Range No 2 E. 6th Pm

Chns

40.00 Set Granite Boulder 11 in long 11 in wide 10 in thick for 1/4 Sec. corner
80.00 Set Red Flint 12 in long 11 in wide 9 in thick for Corner to Sec
9, 10, 15 and 16
Land rolling soil 2nd rate

East on Random line between
Sec 10 and 15
Var 11° E

40.00 Set post for temporary 1/4 Sec. corner
79.50 Intersect N and S line 20 links
South of Corner ~~Post~~ to Secs 10, 11, 14 and 15, - from which corner I run
West on true line between
Sec. 10 and 15
Var 11° 9' E

39.90 Set Granite Boulder 11 in Square for 1/4 Sec. corner
79.80 Corner to Sec 9, 10, 15 and 16
Land rolling soil 2nd rate

Township No 31 N. Range No 2 E.

Chns

North between Sec. 9 and 10
Var 12° 30' E

40.00 Set Granite Boulder 11 in long
9 in Square for 1/4 Sec. corner

79.90 Set Granite Boulder 12 in long
11 in wide 10 in thick for Corner to Secs.
3. 4. 9 and 10
Land rolling soil 2nd rate

East on Random line between
Secs 3 and 10
Var 11° 30' E

40.00 Set post for temporary 1/4 Sec. corner

79.90 Intersect N and S line 30 links
North of Corner ~~Post~~ to Secs. 2, 3, 10 & 11, - from which corner I run
West on true line between
Secs 3 and 10
Var 11° 17' E

39.95 Set Granite Boulder 12 in long 11 in
wide 7 in thick for 1/4 Sec corner

Township No 31 N. Range No 2 E. 6th PM

Chns

79.90 Corner to Secs 3. 4. 9 and 10
Land rolling soil 2nd rate

North on Random line between
Secs. 3 and 4
Var 12° E

40.00 Set post for temporary 1/4 Sec. corner

79.00 Intersect North Boundary at
Corner to Secs 3 and 4, - from which corner I run
South on true line between
Secs. 3 and 4
Var 12° E

39.60 Set Granite Boulder 13 in long 10 in
wide 6 in thick for 1/4 Sec. corner

79.00 Corner to Secs 3. 4. 9 and 10
Land rolling soil 2nd rate

Oct 23rd 11

Township No 31 N. Range No 2 E

Chns

North between Sec 32 and 33
Var 12° 10' E

40.00 Set Granite Boulder 12 in long 11 in wide 8 in thick for 1/4 Sec. corner

80.00 Set Granite Boulder 16 in long 12 in wide 6 in thick for Corner to Sec 28, 29, 32 and 33
Land rolling soil 1st rate

East on Random line between Sec 28 and 33
Var 12° E

24.00 Brook 3 links wide runs NW

40.00 Set post for temporary 1/4 Sec. corner

81.00 Intersected and Sluice 57 links South of Corner ~~Path~~ to Secs. 27, 28, 33 & 34 from which corner I run

West on true line between Sec 28 and 33
Var 12 24' E

40.00 Set Granite Boulder 14 in long 12

Township No 31 N. Range No 2 E 6th P.M.

Chns

in wide 8 in thick for 1/4 Sec. corner

80.00 Corner to Sec 28, 29, 32 and 33
Land rolling soil 2nd rate

North between Sec 28 and 29
Var 12° 05' E

17.67 Bow Creek ~~Brook~~ 4 links wide runs NE

40.00 Set Granite Boulder 10 in long 9 in wide 8 in thick for 1/4 Sec. corner

80.00 Set Granite Boulder 14 in long 12 in wide 7 in thick for Corner to Sec 20, 21, 28 and 29
Land Level 1st rate

East on Random line between Sec 21 and 28
Var 12° E

40.00 Set post for temporary 1/4 Sec. corner

81.00 Intersected and Sluice 30 links South of Corner ~~Path~~ to Secs. 21, 22, 27 & 28, — from which corner I run

Township No 31 N. Range No 2 E. 6th P.M.

Chns

West on true line between
Sec. 21 and 28
Var 12° 13' E

40.00 Set Granite Boulder 24 in long 12 in wide 8 in thick for 1/4 Sec. corner

80.00 Corner to Sec 20. 21. 28 and 29
Land rolling soil 2nd rate

North between Sec 20 and 21
Var 11° 55' E

40.00 Set Granite Boulder 12 in long 10 in wide 8 in thick for 1/4 Sec Corner

80.00 Set Granite Boulder 13 in long 11 in wide 9 in thick for Corner to Sec 16. 17. 20 and 21
Land rough 2nd rate

East on Random line between
Sec 16 and 21
Var 12° E

Township No 31 N. Range No 2 E 6th P.M.

Chns

40.00 Set post for temporary 1/4 Sec Corner

79.98 Intersect N and S line 25 links South of Corner ~~Post~~ to Secs. 15, 16, 21 & 22, from which corner I run

West on true line between
Sec 16 and 21
Var 12° 11' E

39.99 Set Granite Boulder 10 in long 8 in square for 1/4 Sec Corner

79.98 Corner to Sec 16. 17. 20 and 21
Land rough. 2nd rate

North between Sec 16 and 17
Var 12° 35' E

40.00 Set Granite Boulder 11 in long 8 in square for 1/4 Sec. corner

80.00 Set Granite Boulder 12 in long 9 in square for Corner to Sec
8. 9. 16 and 17
Land rough. 2nd rate

Township No 31 N. Range No 2 E.

Chns

+ East Random line between
Sec 9 and 16
Var 12°20' E

40.00 Set post for temporary 1/4 Sec corner
79.78 Intersect N and S line 10 links
South of Corner ~~Post~~ to Secs. 9, 10, 15 and 16, - from which corner I run
+ West on true line between
Sec 9 and 16
Var 12°24' E

39.89 Set Granite Boulder 12 in long 8 in Square for 1/4 Sec. corner
79.78 Corner to Sec 8, 9, 16 and 17
Land level, soil 1st rate

North between Sec 8 and 9
Var 12°30' E

40.00 Set Granite Boulder 11 in long 11 wide 10 in thick for 1/4 Sec. corner
80.00 Set Granite Boulder 12 in long 10 in wide 5 in thick for Corner to

Township No 31 N. Range No 2 E 6th Pm

Chns

Sec. 4, 5 and 9
Land level soil 1st rate

East on Random line between
Sec. 4 and 9
Var 12°20' E

40.00 Set post for temporary 1/4 Sec. corner
80.26 Intersect N and S line 8 links
South of Corner ~~Post~~ to Secs 3, 4, 9 and 10, - from which corner I run
+ West on true line between
Sec 4 and 9
Var 12°23' E

40.13 Set Granite Boulder 12 in long 9 in wide 8 in thick for 1/4 Sec Corner
80.26 Corner to Sec 4, 5, 8 and 9
Land rolling soil 2nd rate

North on Random line between
Sec 4 and 5
Var 12°20' E

Township No 31 N Range No 2 E. 6th

Chns

4000 Set Granite Boulder for temporary ¼ Sec corner

78.50 Intersect North Boundary 46 links West of Corner to Sec 4 and 5 from which corner I run South on true line between Sec 4 and 5

Var 12°00' E

38.50 Set Granite Boulder 11 in long 10 in wide 8 in thick for ¼ Sec Corner

78.50 Corner to Sec 4, 5, 8 and 9

Land rolling soil 2nd rate

Octr 24th

North between Sec 31 and 32

Var 12°30' E

39.50 Bow Creek 25 lks wide runs E

40.00 Set Granite Boulder 16 in long, 12 in wide 4 in thick for ¼ Sec. corner

80.00 Set Granite Boulder 18 in long 12 in wide 10 in thick for Corner to Sec 29. 30. 31 and 32

Land rolling soil 1st rate

Township No 31 N. Range No 2 E. 6th P.M.

Chns

East on Random line between Sec 29 and 32

Var 12°30' E

58.00 Bow Creek 25 lks wide runs N E

40.00 Set post for temporary ¼ Sec corner

79.70 Intersect N and S line 35 links North of Sec: corner to Secs. 28, 29, 32 and 33, from which corner I run West on true line between Sec 29 and 32

Var 12°15' E

39.85 Set Granite Boulder 14 in long 12 in wide 6 in thick for ¼ Sec. corner

79.70 Corner to Sec 29. 30. 31 and 32

Land rolling soil 1st rate

West on Random line between Sec 30 and 31

Var 12° E

40.00 Set post for temporary ¼ Sec corner

78.04 Intersect West Boundary 70 links North of Corner to Sec 30 and 31, from which corner I run

Township No 31 N. Range No 2 E 6th P.M.

Chns

East on true line between
Sec 30 and 31
Var 12° 30' E

38.04 Set Granite Boulder 18 in long 12 in wide
10 in thick for 1/4 Sec corner

78.04 Corner to Sec 29, 30, 31 and 32
Land level soil 1st rate

North between Sec 29 and 30
Var 12° 30' E

40.00 Set Granite Boulder 17 in long 12 in
wide 6 in thick for 1/4 Sec corner

80.00 Set Granite Boulder 18 in long 10 in
wide 6 in thick for Corner to Sec
19, 20, 29 and 30
Land rolling soil 1st rate

East on Random line between
Sec 20 and 29
Var 12° 30' E

Township No 31 N. Range No 2 E. 6th P.M.

Chns

0.00 Set post for temporary 1/4 Sec corner

19.92 Intersect N and S line at Corner ~~Put~~
to Secs. 20, 21, 28 and 29, from which corner I run
West on true line between
Sec 20 and 29
Var 12° 30' E

39.92 Set Granite Boulder 10 in long 9 in wide
8 in thick for 1/4 Sec corner

79.92 Corner to Sec 19, 20, 29 and 30
Land rolling soil 2nd rate

West on Random line between
Sec 19 and 30
Var 12° 45' E

40.00 Set post for temporary 1/4 Sec. corner

77.24 Intersect West Boundary 13 links
North of Corner to Sec 19 and 30
from which corner I run
East on true line between
Sec 19 and 30
Var 12° 51' E

77.24 Set Granite Boulder 11 in long 8 in

Township No 31 N. Range No 2 E W M
Chns

square for 1/4 Sec. corner
77.24 Corner to Sec 19, 20, 29 and 30
Land rolling soil 2nd rate

North between Sec 19 and 20
Var 12° 40' E
40.00 Set Granite Boulder 11 in long 10 in wide 9 in thick for 1/4 Sec Corner
80.00 Set Granite Boulder 12 in long 8 in square for Corner to Sec
17, 18, 19 and 20
Land broken soil 2nd rate

East on Random line between
Sec 17 and 20
Var 13° E
40.00 Set post for temporary 1/4 Sec. corner
79.72 Intersect N and S line 13 links
South of Corner ~~Post~~ to Secs 16, 17, 20 & 21, - from which corner I run
West on true line between

Township No 31 N. Range No 2 E W M
Chns

Sec 17 and 20
Var 13° 06' E
79.86 Set Granite Boulder 10 in long 8 in square for 1/4 Sec. corner
79.72 Corner to Sec 17, 18, 19 and 20
Land rolling soil 2nd rate

West on Random line between
Sec 18 and 19
Var 13° E
40.00 Set post for temporary 1/4 Sec. corner
77.50 Intersect West Boundary at Corner to Sec 18 and 19, - from which corner I run East on true line between
Sec 18 and 19
Var 13° E
37.50 Set Granite Boulder 8 in Square for 1/4 Sec Corner
77.50 Corner to Sec 17, 18, 19 and 20
Land rolling soil 2nd rate

Township No 31 N. Range No 2 E. 6th

Chns

North between Sec. 17 and 18
Var 13° 03' E

40.00 Set Granite Boulder 11 in long 9 in wide 8 in thick for 1/4 Sec corner

80.00 Set Granite Boulder 12 in long 9 in wide 8 in thick for Corner to Sec 7, 8, 17 and 18
Land rolling Soil 2nd rate

East on Random line between Sec 8 and 17
Var 13° E

40.00 Set post for temporary 1/4 Sec corner

79.84 Intersect N and S line 11 links South of Corner ~~Post~~ to Secs 8, 9, 16 & 17 from which corner I run

West on true line between Sec 8 and 17
Var 13° 05' E

39.92 Set Granite Boulder 13 in long 8 in Square for 1/4 Sec corner

Township No 31 N. Range No 2 E. 6th Pm

Chns

79.84 Corner to Sec 7, 8, 17 and 18
Land rolling Soil 2nd rate

West on Random line between Sec 7 and 18
Var 12° 45' E

40.00 Set post for temporary 1/4 Sec. corner

77.60 Intersect West Boundary 12 lks North of Corner to Sec 7 and 18 from which corner I run

East on true line between Sec 7 and 18
Var 12° 50' E

37.60 Set Granite Boulder 11 in long 10 in wide 10 in thick for 1/4 Sec. corner

77.60 Corner to Sec 7, 8, 17 and 18
Land rolling Soil 2nd rate

North between Sec 7 and 8
Var 13° E

40.00 Set Granite Boulder 11 in long 10 in

Township No 31 N. Range No 2 E. 6th

Chns

wide 9 in thick for 1/4 Sec. corner

80 00 Set Granite Boulder 12 in long 9 in wide 8 in thick for Corner to Sec 5, 6, 7 and 8.

Land rolling soil 2nd rate

East on Random line between Sec 5 and 8

Var 13° E

40.00 Set post for temporary 1/4 Sec corner

80.08 Intersect N and S line 14 links South of Corner ~~Post to~~ Secs. 4, 5, 8 and 9 from which corner I run

+ West on true line between Sec 5 and 8

Var 13° 06' E

40 04 Set Granite Boulder 10 in long 8 in wide 7 in thick for 1/4 Sec corner

80.08 Corner to Sec 5, 6, 7 and 8

Land rolling soil 2nd rate

Township No 31 N. Range No 2 E. 6th Pm

Chns

West on Random line between Sec 6 and 7

Var 13° E

40.00 Set post for temporary 1/4 Sec. corner

77.56 Intersect West Boundary 25 lks South of Corner to Sec 6 and 7 from which corner I run

+ East on true line between Sec 6 and 7

Var 12° 49' E

37.56 Set Granite Boulder 9 in long 8 in Square for 1/4 Sec. corner

77.56 Corner to Sec 5, 6, 7 and 8

Land rolling soil 2nd rate

North on Random line between Sec 5 and 6

Var 13° E

40.00 Set post for temporary 1/4 Sec Corner

78.56 Intersect North Boundary 89 links West of Corner to Sec 5 and 6 from which corner I run

+

Township No 31 N. Range No 2 E 6th
Chns South on true line between
Sec 5 and 6
Var 12° 22' E

38.56 Set Granite Boulder 11 in long 8 in
square for 1/4 Sec corner

78.50 Corner to Sec 5, 6, 7 and 8
Land rolling soil 2nd rate

Oct 25th 1838

Description
This Township is all prairie
high and rolling except the Creek
bottoms, tolerably watered,
destitute of Timber

List of Names
A list of the names of the individuals
employed to assist in running
measuring, or marking the lines
and corners described in the
foregoing field notes of Township
No 31 North Range No 2 East
showing the respective capacities
in which they acted:

William H Oglesby	Chainman
Newcomb Demary	Chainman
Joseph Bell	axeman
Samuel H Watts	Flagman
Myron Jeffers	Compassman

Copied Albert Gaines

Comp. Ramsdale & Gaines

Contract No 235

Field Notes of the
Subdivision lines
of
Township No. 32 North
Range 2 East of
the 6th Prin. Meridian
in
Nebraska Territory

Commenced Nov. 15th
Completed Nov. 15th 1858
Surveyed by
John Cook
Deputy Surveyor
under Contract dated
July 2nd 1858

Corrections Wanting

List of Names

William H Oglesby	Chainman
Newcomb Lemary	Chainman
Joseph Bell	Axeman
Samuel L Watts	Flagman
Myron Jeffers	Compassman

Township 32 North Range 2 East 6th P. M.



Township No 32 N Range 2 E. 6th P. M

Field Notes of the subdivision and meanders of Township No 32 North Range No 2 East of 6th P. Meridian in Nebraska Territory

To determine the proper adjustment of my Compass for subdividing this Township, I commence at the Corner to Townships 31 and 32 N. Ranges 2 and 3 East and run North on Blank line along the East Boundary of Sec. 36

Var 12° 40' E

40.02 To a point 11 links W of 1/4 Sec. corner

80.00 To a point 23 links West of corner to Sec 25 and 36.

To retrace this line or run parrellel thereto my compass must be adjusted to a Var.

Township No 32 N. Range No 2 E 6th Pm

Chns

ation of 12° 30' E
Subdivision Commenced
Nov 10th 1858
From the corner to Sec 1. 2
35 and 36 I run
North between Sec 35 and 36
Var 12° 30' E

3.80 Brook 3 lks wide runs E

40.00 Set Lime Stone 20 in long, 8 in wide
7 in thick for 1/4 Sec. corner

80.00 Set Lime Stone 23 in long, 11 in wide
4 in thick for corner to Sec
25, 26, 35 and 36
Surface rolling soil 1st rate

East on Random line between
Sec 25 and 36
Var 12° 30' E

3.00 Enter Bow Creek bottom being
20.00 Bow Creek 22 lks wide runs N and S

Township No 32 N. Range No 2 E. 6th Pm

Chns

40.00 Set post for temporary 1/4 Sec. corner

58.00 Wagon road bears N and S

68.00 Leave Bottom, bears N and S

79.90 To a point 92 links north of
corner to Sec 25 and 36, - from
which corner I run
West on true line between Sec
25 and 36
Var 11° 51' E

39.95 Set Lime Stone 17 in long, 8 in wide
8 in thick for 1/4 Sec. corner

79.90 Corner to Sec 25, 26, 35 and 36
Surface level, soil 1st rate

North between Sec. 25 and 26
Var 12° 30' E

11.00 Enter brick bottom bears NW and SE

22.00 Ravine 100 lks wide 40 ft deep E & W

40.00 Set Lime Stone 19 in long, 8 in wide
7 in thick for 1/4 Sec. corner

80.00 Set Lime Stone 21 in long, 8 in wide

Township No 32 N. Range No 2 E 6th Pm

Chns

7 in thick for corner to Sec 23, 24, 25 and 26

Surface level soil 1st rate

East on Random line between Sec 24 and 25

Var 12° 30' E

33.00 Bow Creek 40 links wide runs N

40.00 Set post for temporary 1/4 Sec. corn

41.00 Leave creek Bottom brs N and S

42.80 Wagon Road brs N and S

79.30 Intersect East Boundary 4 link North of Sec corner to Sections 24 & 25 - from which corner I run

West on true line between Sec 24 and 25

Var 12° 28' E

39.65 Set Lime Stone 18 in long. 10 in wide 7 in thick for 1/4 Sec. corner

79.30 Corner to Sec 24, 25, 23 and 26

Surface level soil 1st rate

Township No 32 N. Range No 2 E. 6th Pm

Chns

North between Sec 23 and 24

Var 12° 30' E

40.00 Set Lime Stone 18 in long. 9 in wide 5 in thick for 1/4 Sec. corner

58.00 Bow Creek 25 links wide runs West

62.00 Wagon Road runs NW & SE

63.00 Leave Bottom

72.80 Brooks 4 lks wide runs West

80.00 Set Lime Stone 14 in long. 12 in wide 9 in thick for corner to Sec 13, 14, 23 and 24

Surface level soil 1st rate

East on Random line between Sec 13 and 24

Var 12° 30' E

40.00 Set post for temporary 1/4 Sec. corner

74.50 Wagon Road runs SE & NW

79.27 Intersect East Boundary 24 lks

Township No 32 N Range No 26 6th Pm

Chns

North of Sec corner to Sects 13 & 24, - from which corner I run West on true line between Sec 13 and 24

Var 12° 30' E

39.63 Set Lime Stone 13 in long 11 in wide 9 in thick for ¼ Sec corner

79.27 Corner to Sec 13, 14, 23 and 24, Surface rolling soil 1st rate

North between Sec. 13 and 14

Var 12° 30' E

40.00 Set Lime stone 12 in long 11 in wide 8 in thick for ¼ Sec. corner

76.00 Intersect South Boundary of the Town of St James

80.00 Set Lime Stone 19 in long 10 in wide 5 in thick for corner to Sec 11, 12, 13 and 14

Surface rolling soil 1st rate

Township No 32 N. Range No 26. 6th Pm

chns

East on Random line between Sec 12 and 13

Var 12° 30' E

27.00 Wagon road bn N & S

40.00 Set post for temporary ¼ Sec. corner

46.00 Leave East Boundary of St James

50.00 Wagon road runs N & S

79.63 Intersect East Boundary 90 links North of Sec. corner to Sects 12 & 13, - from which corner I run West on true line between Sec 12 and 13

Var 11° 51' E

39.81 Set Lime Stone 17 in long, 14 in wide, 5 in thick for ¼ Sec. corner

79.63 Corner to Sec 11, 12, 13 and 14 Surface rolling soil 3rd rate

Nov 10th —

North between Sec 11 and 12

Var 12° 35' E

40.00 Set Lime Stone 16 in long 12 in wide

Township No 32 N. Range No 2 E 6th PM

Chns

6 in thick for 1/4 Sec. corner
64.00 Enter Timber, brs E & W
67.00 Top of Missouri River Bluff
bears E & W
69.20 Foot of Bluffs
71.00 Bow Creek 110 links wide runs E
80.00 Set Lime Stone 16 in long 9 in wide
6 in thick for corner to Sec
1. 2. 11 and 12 from which
A Cottonwood 6 in. diam. bears
S. 75°30' W 25 links
A Cottonwood 6 in diam bears
N 65°48' E 18 links
A Cottonwood 20 in diam bears
S 62° E 40 links
A Willow 5 in diam bears
N 48°30' W 24 links
Land rolling on the Bluff, and
level in the Bottom and subj
to inundation - timber Willow
and Cottonwood

Township No 32 N. Range No 2 E. 6th PM

Chns

East on true line between
Knowing the Gun wile strips the River in less than 80.00 Ch
Sec 1 and 12
Var 12°38' E
40.00 Set Post for 1/4 Sec. corner
from which
A Willow 4 in. diam bears
S 82° E 3 links
A Willow 4 in diam bears
N 70° E 14 links
41.60 Leave timber, enter low Willows
49.20 Set Lime Stone 17 in long. 8 in wide
5 in thick on right bank of Miss
ouri River for corner to fractional
Sec 1 and 12
Surface level, low and subject
to inundation, timber Willow
and Cottonwood

North on a true line between Sec 1 and 2
Var 12°38' E
22.98 A Cottonwood 8 in diam

Township No 32 N. Range No 2 E 6th Mn

Chns

26.00 Leave timber, enter low willow E & W

40.00 Set Lime Stone 18 in long 12 in wide 5 in thick for 1/4 Sec. corner

59.60 Set Lime Stone 16 in long 7 in wide 6 in thick on right bank of Missouri River for corner to fractional Sec 1 and 2

Surface level soil 3rd rate subject to inundation 4 feet

Nov. 11th Timber Cottonwood and willow

North between Sec 34 and 3

Var 12° 45' E

40.00 Set Lime Stone 17 in long 10 in wide 5 in thick for 1/4 Sec corner

80.00 Set Lime Stone 15 in long 10 in wide 8 in thick for corner to Sec 26. 27, 34 and 35

Surface rolling soil 1st rate

Township No 32 N. Range No 2 E. 6th Mn

Chns

East on Random line between Sec 26 and 35

Var 12° 45' E

40.00 Set Lime Stone ~~15 in long 7 in wide 6 in thick~~ temporary for 1/4 Sec. corner

79.95 Intersect N and S line 15 lks S of Sec. corner to Secs 25, 26, 35 and 36, — From which corner I run West on true line between Sec 26 and 35

Var 12° 51' E

39.98 Set Lime Stone 15 in long 7 in wide 6 in thick for 1/4 Sec. corner

79.95 Corner to Sec 26. 27. 34 and 35

Surface rolling soil 2nd rate

North between Sec 26 and 27

Var 12° 40' E

40.00 Set Lime Stone 20 in long, 8 in wide 7 in thick for 1/4 Sec. corner

80.00 Set Lime Stone 18 in long 9 in wide

Township No 32 N. Range No 2 6th P.M.

Chns	
	6 in thick for Corner to Sec. 22. 23. 26 and 27 Surface rolling soil 2nd rate
	East on Random line between Sec 23 and 26 Var 12° 45' E
39.00	Center Creek Bottom bears NW & SE
40.00	Set post for temporary 1/4 Sec. corner
52.00	Drain runs N
79.24	Intersect N and S line 17 links South of Sec. corner To Secs 23, 24, 25 & 26. from which corner I run
	West on true line between Sec 23 and 26 Var 12° 52' E
39.62	Set Lime Stone 18 in long. 8 in wide 6 in thick for 1/4 Sec. corner
79.24	Corner to Sec 22. 23. 26 and 27 Surface level soil 1st rate

Township No 32 N Range No 2 E. 6th P.M.

Chns	
	North between Sec 22 and 23 Var. 12° 45' E
40.00	Set Lime Stone 18 in long 10 in wide 5 in thick for 1/4 Sec. Corner
70.00	Center Creek Bottom R. W. & S. E.
80.00	Set Lime Stone 15 in long 10 in wide 7 in thick for Corner to Sec 14. 15, 22 and 23 Surface rolling soil 2nd rate
	East on Random line between Sec 14 and 23 Var 12° 45' E
40.00	Set post for temporary 1/4 Sec. corner
49.54	Bar Creek 30 links wide runs N
79.35	Intersect N and S line 13 lks N of Sec. corner To Secs 13, 14, 23 & 24 & from which corner I run
	West on true line between Sec 14 and 23 Var. 12° 39' E
39.67	Set Lime Stone 10 in long, 9 in wide

Township No 32 N. Range No 2 E 6th Pm

Chns

9 in thick for 1/4 Sec. corner

79.35 Corner to Sec 14, 15, 22 and 23
Surface level soil 1st rate

North between Sec. 14 and 15
Var 12° 55' E

4.00 Set Lime Stone 12 in long, 10 in wide
7 in thick for 1/4 Sec corner

8.00 Set Lime Stone 18 in long, 7 in wide
7 in thick for corner to Sec
10, 11, 14 and 15
Surface level soil 1st rate

Easter Running line between
Sec 11 and 14
Var 12° 45' E

17.30 Bar Creek 30 lks wide runs N
18.33 Bar Creek 25 lks wide " S W
21.30 Bar Creek 25 lks wide " N
40.00 Set post for temporary 1/4 Sec. corner

Township No 32 N. Range No 2 E. 6th Pm

Chns

42.00 Intersect West Boundary of the Town
of St James

79.65 Intersect North line 9.6 links
North of Sec corner to Secs. 11, 12, 13 & 14 —
From which Corner Town
West on true line between Sec
11 and 14
Var 12° 04' E

39.82 Set Lime Stone 12 in long 10 in wide
7 in thick for 1/4 Sec Corner

79.65 Corner to Sec 10, 11, 14 and 15
Surface West level & rolling, Soil 1st rate

North between Sec 10 and 11
Var 12° 45' E

1.00 Bar Creek 25 lks wide runs W
37.50 Bar Creek 28 lks wide runs E
40.00 Set Lime Stone 15 in long, 10 in wide
8 in thick for 1/4 Sec corner
80.00 Set Lime Stone 18 in long, 8 in wide 5 in
thick for Corner to Sec 2, 3, 10 and 11
Surface level soil 1st rate

Township No 32 N. Range 2 E 6th Pm

Chns

East on Random line between
Sec 2 and 11
Var 12° 45' E

20.00 Leave prairie and enter Timber
bears N and S

40.00 Set post for temporary 1/4 Sec Corner

48.32 Bowlder 100 lks wide runs N W

66.16 Bowlder 120 lks wide runs S 70° E

75.58 Cottonwood 5 in diam

80.00 Intersect N and S line at Sec corner
Sections 1, 2, 11 and 12, - from which corner 3 chns
West on true line between 2 and 11
Var 12° 45' E

40.00 Set post for 1/4 Sec corner from which
A Willow 3 in. in diam bears S 65° W 6 lks
A Cottonwood 18 in in diam bears
N 60° 30' E. 48 links

80.00 Corner to Sec 2. 3. 10 and 11
Surface level soil 2nd rate
Timber Cottonwood and Willow

Township No 32 N. Range No 2 E 6th Pm

Chns

North on a true line between Sec 2 and 3
Var. 12° 55' E

40.00 Set post with French for 1/4 Sec. corner
from which
A willow 5 in in diam bears N
39° 30' E 57 lks. no other tree near

81.67 Intersect the 8th Standard Parallel
7.25 chs West of Standard corner and
Set Lime Stone 18 in long 10 in wide 6 in thick for closing corner
to Sec 2 and 3.

Surface level soil 2nd rate. Noon 12th

North between Sec 33 and 34
Var. 12° 38' E

40.00 Set Lime Stone 20 in long 8 in wide
5 in thick 12 for 1/4 Sec. corner

80.00 Set Lime Stone 24 in long 18 in wide
[illegible] thick for corner to Sec
27, 28, 33 and 34
Surface rolling soil 2nd rate

Township No 32 N. Range No 2 E 6th PM

Ohio

East on Random line between
Sec 27 and 34
Var 12° 30' E

40.00 Set post for temporary 1/4 Sec. corner
79.64 Intersect N and S line 60 links
North of Sec corner To Secs 26, 27, 34 & 35
From which Corner A run
West on true line between
Sec 27 and 34
Var 12° 64' E

39.82 Set Lime Stone 18 in long. 10 wide
6 in thick. for 1/4 Sec corner
79.64 Corner to Sec 27, 28, 33 and 34
Surface rolling, soil 2nd rate

North between Sec 27 and 28
Var 12° 45' E

40.00 Set Lime Stone 22 in long 8 in wide
6 in thick for 1/4 Sec corner
80.00 Set Lime Stone 21 in long 8 in wide
8 in thick for corner to Sec 21, 22, 27 & 28
Surface rolling soil 2nd rate

Township No 32 N Range No 2 E. 6th PM

Ohio

East on Random line between
Sec 22 and 27
Var 12° 45' E

40.00 Set post for temporary 1/4 Sec corner
79.24 Intersect N and S line 81 links
North of Sec corner To Secs. 22, 23, 26 & 27. From which Corner A run
West on true line between
Sec 22 and 27
Var 12° 14' E

39.62 Set Lime Stone 15 in long 9 in
wide 5 in thick for 1/4 Sec. corner
79.24 Corner to Sec 21, 22, 27 and 28
Surface rolling Soil 2nd rate

North between Sec 21 and 22
Var 12° 45' E

40.00 Set Lime Stone 22 in long, 6 in wide
4 in thick for 1/4 Sec. corner
80.00 Set Lime Stone 19 in long, 8 in wide 8 in
thick for Corner to Sec 15, 16, 21 and 22
Surface rolling Soil 1st rate

Township No 32 N Range No 2 E 6th PM

Chns

East on Random line between
Sec 15 and 22
Var 12° 15' E

40.00 Set post for Temporary 1/4 Sec. corner
79.71 Intersect N and S line 22 links
North of Sec. corner To Secs. 14, 15, 22 and 23, - From which corner I run
West on true line between Sec 15 and 22
Var 12° 06' E
39.85 Set Lime Stone 17 in long 11 in wide
5 in thick for 1/4 Sec. corner
79.71 Corner to Sec 15, 16, 21 and 22
Surface rolling soil 1st rate

North between Sec. 15 and 16
Var 12° 45' E

38.00 Enter Creek Bottom bears N E and S W
40.00 Set Lime Stone 20 in long 10 in wide
7 in thick for 1/4 Sec. corner
80.00 Set Lime Stone 28 in long, 7 in wide
in thick for corner to Sec 9, 10, 15 and 16
Surface level soil 1st rate

Township No 32 N Range No 2 E. 6th PM

Chns

East on Random line between
Sec 10 and 15
Var 11° 30'

6.00 Middle Bow Creek 75 lks wide runs S W
14.75 Middle Bow Creek 25 lks wide runs N E
40.00 Set post for temporary 1/4 Sec. corner
79.72 Intersect N and S line 16 links
North of Sec. corner To Secs 10, 11, 14 and 15, - from which corner I run
West on true line between
Sec 10 and 15
Var 11° 23' E
39.86 Set Lime Stone 18 in long. 9 in wide
7 in thick for 1/4 Sec. corner
79.72 Corner to Sec 9, 10, 15 and 16
Surface level soil 1st rate

North between Sec 9 and 10
Var 12° 45' E

3.00 Middle Bow Creek 25 lks wide runs E
30.00 Leave Creek Bottom bears E & W

Township No 32 N. Range No 2 E 6th Pm

Chns

40.00 Set Lime Stone 19 in long 10 in wide 5 in thick for 1/4 Sec. corner

80.00 Set Lime Stone 18 in long, 8 in wide 5 in thick for corner to Sec 3. 4. 9 and 10

Surface gently rolling soil 1st rate

East on Random line between Sec 3 and 10

Var 11° E

40.00 Set post for temporary 1/4 Sec. corner

52.00 Enter Creek Bottom bn N and S

79.09 Intersect N and S. line 9 links North of Sec corner to Sects. 2, 3, 10 and 11, from which corner I run

West on true line between Sec 3 and 10

Var 10° 54' E

39.54 Set Granite Boulder 18 in long 8 in wide 6 in thick for 1/4 Sec. corner

79.09 Corner to Sec 3. 4. 9 and 10

Surface rolling soil 2nd rate

Township No 32 N. Range No 2 E. 6th Pm

Chns

North on a true line between Sec 3 and 4

Var 12° 45' E

40.00 Set Lime Stone 20 in long, 8 in wide 4 in thick for 1/4 Sec. corner

81.70 Intersect 8th Standard Parallel 6.43 chns West of Standard corner and Set Granite Boulder 14 in long, 8 in wide 7 in thick for closing corner to Sec. 3 and 4

Surface Broken soil 2nd Rate

Nov 13th

North between Sec 32 and 33

Var 12° 45' E

40.00 Set Lime Stone 19 in long 10 in wide 5 in thick for 1/4 Sec corner

80.00 Set Lime Stone 23 in long 9 in wide 7 in thick for Corner to Sec 28. 29. 32 and 33

Surface rolling soil 2nd rate

Township No 32 N Range No 2 E. 6th P.M.

Chns

East on Random line between
Sec 28 and 33
Var 12° 30' E

40.00 Set post for temporary 1/4 Sec Corner
79.80 Intersect N and S line 28 lks North
of Sec corner To Sects. 27, 28, 33 & 34, - From which corner I run
West on true line between
Sec 28 and 33.
Var 12° 18' E

39.90 Set Lime Stone 20 in long, 8 in wide
5 in thick for 1/4 Sec corner
79.80 Corner to Sec 28, 29, 32 and 33
Surface rolling soil 2nd rate

North between Sec 28 and 29
Var 12° 45' E

40.00 Set Lime Stone 20 in long 8 in wide
6 in thick for 1/4 Sec. corner
80.00 Set Lime Stone 21 in long 8 in wide 7
in thick for corner to Sec 20, 21, 28 and 29
Surface rolling soil 2nd rate

Township No 32 N. Range No 2 E. 6th P.M.

Chns

East on Random line between
Sec 21 and 28
Var 11° 15' E

40.00 Set post for temporary 1/4 Sec corner
79.90 Intersect N and S line 14 lks
North of Sec. corner To Sects 21, 22, 27 and 28, - From which corner I run
West on true line between Sec 21 and 28
Var 11° 09' E

39.95 Set Lime Stone 18 in long 10 in wide
5 in thick for 1/4 Sec corner
79.90 Corner to Sec 20, 21, 28 and 29
Surface rolling soil 1st rate

North between Sec 20 and 21
Var 12° 45' E

40.00 Set Lime Stone 22 in long 10 in wide
5 in thick for 1/4 Sec corner
69.00 Enter Creek Bottom bears E and W
72.50 Middle Bow Creek 30 lks wide bears E
80.00 Set Lime Stone 19 in long 8 in wide 6
in thick for corner to Sec 16, 17, 20 & 21

Township No 32 N. Range No 2 E. 6th P.M.

Chns

East on Random line between
Sec 16 and 21
Var 11° 15' E.

40.00 Set post for temporary 1/4 Sec corner
42.00 Middle Bow Creek 33 lks wide runs N
50.00 Leave Creek Bottom bears E and W
79.60 Intersect N and S line 20 lks
North of Sec corner to Sects. 15, 16, 21 and 22, from which corner I run
West on true line between Sec 16 and 21
Var 11° 06' E
39.80 Set Lime Stone 19 in long 10 in wide
4 in thick for 1/4 Sec. corner
79.60 Corner to Sec 16, 17, 20 and 21
Surface leave soil 1st rate

North between Sec 16 and 17
Var 12° 45' E
5.00 Leave Creek Bottom
40.00 Set Lime Stone 17 in long, 9 in wide
5 in thick for 1/4 Sec. corner

Township No 32 N. Range No 2 E. 6th P.M.

Chns

80.00 Set Lime Stone 15 in long 12 in wide
5 in thick for corner to Sec
8, 9, 16 and 17
Surface rolling soil 2nd rate

East on Random line between
Sec 9 and 16
Var 11° E
40.00 Set post for temporary 1/4 Sec corner
65.00 Enter Creek Bottom bears N and S
77.00 Middle Bow Creek 80 lks wide runs N
79.40 Intersect N and S line 60 lks N
of Sec corner to Sects. 9, 10, 15 & 16, from which corner I run
West on true line between
Sec 9 and 16
Var 10° 34' E
39.70 Set Lime Stone 18 in long 7 in wide
6 in thick for 1/4 Sec corner
79.40 Corner to Sec 8, 9, 16 and 17
Surface rolling soil 2nd rate

Township No 32 N Range No 2 E 6th P.M.

Chns	
	North between Sec 8 and 9
	Var 12° 30' E
24.00	Enter Creek Bottom bears E and W
30.00	West Bow Creek 10 lks wide runs E
40.00	Set Lime Stone 18 in long 10 in wide
	5 in thick for 1/4 Sec corner
49.00	Brook 3 links wide runs S E
50.00	Leave creek Bottom bt E and W
80.00	Set Lime Stone 18 in long, 10 in wide
	5 in thick for corner to Sec
	4, 5, 8 and 9
	Surface rolling soil 1st rate
	East on Random line between
	Sec 4 and 9
	Var 11° E
40.00	Set post for temporary 1/4 Sec. corner
79.10	Intersect N and S line at Sec corner to
	Sec. 3, 4, 9 & 10, from which corner I run
	West on true line between
	Sec 4 and 9

Township No 32 N. Range No 2 E. 6th P.M.

Chns	
	Var 11° E
39.55	Set Lime Stone 17 in long 10 in wide
	8 in thick for 1/4 Sec corner
79.10	Corner to Sec 4, 5, 8 and 9
	Surface rolling soil 2nd rate
	North on a true line between Sec 4 and 5
	Var 12° 30' E
40.00	Set Lime Stone 17 in long 10 in wide
	4 in thick for 1/4 Sec corner
81.74	Intersect 8th Standard Parallel
	6.15 chns West of Standard corner and
	Set Lime Stone 17 in long 10 in wide
	5 in thick for closing corner to Sec
	4 and 5
	Surface Broken soil 2nd rate
	Nov 14th
	North between Sec 31 and 32
	Var 12° 30' E
40.00	Set Lime Stone 17 in long 7 in wide

Township No 32 N. Range No 2 E 6th Pm

Chns

6 in thick for 1/4 Sec corner

71.00 Enter Creek Bottom bts E and W

80.00 Set Lime Stone 16 in long 8 in wide

7 in thick for corner to Sec

29, 30, 31 and 32

Surface rolling soil 2nd rate

East on Random line between

Sec 29 and 32

Var 11° 15' E

40.00 Set post for temporary 1/4 Sec. corner

45.00 Leave creek Bottom bts E and W

79.70 Intersect N and S line 17 links

North of Sec corner To Secs 28, 29, 32 & 33, - from which corner I run

West on true line between

Sec 29 and 32

Var 11° 08' E

39.85 Set Lime Stone 12 in long 8 in wide

7 in thick for 1/4 Sec corner

79.70 Corner to Sec 29, 30, 31 and 32

Surface rolling soil 2nd rate

Township No 32 N. Range No 2 E 6th Pm

Chns

West on Random line between

Sec 30 and 31

Var 11° 15' E

12.90 Middle Bow Creek 31 lks wide ans N E

40.00 Set post for temporary 1/4 Sec corner

76.46 Intersect West Boundary 15 lks

North of Sec. corner To Secs 30 & 31, - from which corner I run

East on true line between

Sec 30 and 31

Var 11° 21' E

36.46 Set Lime Stone 17 in long 6 in wide

5 in thick for 1/4 Sec. corner

76.46 Corner to Sec 29, 30, 31 and 32

Surface level soil 1st rate

North between Sec 29 and 30

Var 12° E

4.00 Middle Bow Creek 35 lks wide ans N E

10.50 Middle Bow Creek 29 lks wide " N W

14.00 Middle Bow Creek 25 lks wide " N E

Township No 32 N Range No 2 E. 6th P.M.

Chns

40.00 Set Lime Stone 12 in long 13 in wide
4 in thick for 1/4 Sec corner
80.00 Set Lime Stone 14 in long 11 in wide
8 in thick for corner to Sec
19, 20, 29 and 30
Surface level soil 1st rate

East on Random line between
Sec 20 and 29
Var 11° E

30.00 Enter Creek Bottom Wd N and S
39.60 Middle Bow Creek 27 lks wide runs N
40.00 Set post for temporary 1/4 Sec corner
70.00 Leave creek Bottom
79.38 Intersect N and S line 74 links
South of Corner to Sec to Secs. 20, 21, 28 and 29. - From which Corner I run
West on true line between
Sec 20 and 29
Var 11° 32' E
39.69 Set Lime Stone 18 in long 11 in wide

Township No 32 N. Range No 2 E. 6th P.M.

Chns

7 in thick for 1/4 Sec corner
79.38 Corner to Sec 19, 20, 29 and 30
Surface rolling soil 1st rate

West on Random line between
Sec 19 and 30
Var 11° 15' E

20.00 Slough 18 lks wide bears N and S
40.00 Set post for temporary 1/4 Sec corner
76.76 Intersect West Boundary 87 lks
North of Sec corner to Secs 19 & 30, - From which Corner I run
East on true line between
Sec 19 and 30
Var 11° 52' E
36.76 Set Lime Stone 18 in long 4 in wide
7 in thick for 1/4 Sec corner
76.76 Corner to Sec 19, 20, 29 and 30
Surface level soil 1st rate

Township No 32 N. Range No 2 E 6th Pm

Chns

North between Sec 19 and 20
Var 12° E

40.00 Set Lime Stone 17 in long 17 in wide
5 in thick for 1/4 Sec. corner

80.00 Set Lime Stone 18 in long 7 in wide
7 in thick for corner to Sec
17, 18, 19 and 20
Surface level soil 1st rate

East on Random line between
Sec 17 and 20
Var 11° 15' E

40.00 Set post for temporary 1/4 Sec. corner

79.07 Intersect N and S line 65 lks
North of Sec. corner To Secs. 16, 17, 20 and 21 - From which Corner I run

West on true line between
Sec 17 and 20
Var 10° 47' E

39.53. Set Lime Stone 19 in long 6 in
wide 6 in thick for 1/4 Sec. corner

Township No 32 N. Range No 2 E. 6th Pm

Chns

79.07 Corner to Sec 17, 18, 19 and 20
Surface rolling soil 2nd rate

West on Random line between
Sec 18 and 19
Var 11° 30' E

40.00 Set post for temporary 1/4 Sec corner

76.80 Intersect West Boundary 90 lks
North of Sec corner To Sects. 18 & 19 - From which Corner I run

East on true line between
Sec 18 and 19
Var 12° 08' E

36.80 Set Lime Stone 13 in long 8 in wide
8 in thick for 1/4 Sec

76.80 Corner to Sec 17, 18, 19 and 20
Surface rolling soil 2nd rate

North between Sec 17 and 18
Var 12° E

40.00 Set Lime Stone 16 in long 11 in wide

Township No 32 N. Range No 2 E. 6th PM

Chns	
	5 in thick for 1/4 Sec corner
80.00	Set Line Stone 15 in long, 9 in wide
	6 in thick for corner to Sec
	7, 8, 17 and 18
	Surface rolling soil 2nd rate
	East on Random line between
	Sec 8 and 17
	Var 11° 30' E
40.00	Set post for temporary 1/4 Sec corner
79.16	Intersect N and S line 35 links
	North of Sec corner to Sects 8, 9, 16 & 17
	From which Corner I run
	West on true line between
	Sec 8 and 17
	Var 11° 15' E
39.58	Set Line Stone 19 in long 8 in wide
	7 in thick for 1/4 Sec corner
79.16	Corner to Sec 7, 8, 17 and 18
	Surface rolling soil 2nd rate

Township No 32 N. Range No 2 E 6th PM

Chns	
	West on Random line between
	Sec 7 and 18
	Var 11° 30' E
40.00	Set post for temporary 1/4 Sec corner
76.91	Intersect West Boundary 73 lks
	North of Sec corner to Sects 7 & 18
	From which Corner I run
	East on true line between
	Sec 7 and 18
	Var 12° 01' E
36.91	Set Line Stone 22 in long 10 in
	wide 6 in thick for 1/4 Sec corner
76.91	Corner to Sec 7, 8, 17 and 18
	Surface rolling soil 2nd rate
	North between Sec 7 and 8
	Var 12° E
40.00	Set Line Stone 12 in long 10 in wide
	6 in thick for 1/4 Sec corner
50.00	Enter Creek Bottom brs E and W
55.00	West Bow Creek 10 lks wide runs E

Township No 32 N. Range No 2 E. 6th M.

Chns	
70.00	Leave Creek Bottom
80.00	Set Lime Stone 17 in long 9 in wide 6 in thick for corner to Sec 5, 6, 7 and 8
	Surface level soil 1st rate
	East on Random line between Sec 5 and 8
	Var 11° 30' E
40.00	Set post for temporary 1/4 Sec corner
79.21	Intersect N and S line 10 lks North of Sec corner to Sects 4, 5, 8 & 9.
	From which corner I run West on true line between Sec 5 and 8
	Var 11° 26' E
39.60	Set Lime Stone 17 in long. 6 in wide 5 in thick for 1/4 Sec corner
79.21	Corner to Sec 5, 6, 7 and 8
	Surface rolling soil 1st rate

Township No 32 N Range No 2 E. 6th P.M.

Chns

West on Random line between
Sec 6 and 7
Var 11° 30' E.

19.00 Enter Creek Bottom bears NW & SE
30.00 West Bow Creek 15 lks wide runs SE
40.00 Set post for temporary ¼ Sec corner
50.00 Leave Creek Bottom bears N and S
77.09 Intersect West Boundary 7 lks
South of Sec corner to Sects 6 & 7.—
From which corner I run
East on true line between
Sec 6 and 7
Var 11° 27' E
37.09 Set Lime Stone 18 in long 8 in wide
5 in thick for ¼ Sec corner
77.09 Corner to Sec 5, 6, 7 and 8
Surface rolling soil 1st rate

North on a true line between Sec 5 and 6
Var 12° E
40.00 Set Lime Stone 15 in long 8 in wide

Township No 32 N. Range No 2 E. 6th P.M.

Chns

7 in thick for ¼ Sec corner
81.51 Intersect 8th Standard Parallel
5.65 chns West of Standard corner and
Set Lime Stone 17 in long 12 in
wide and 6 in thick for closing corner
to Sections 5 and 6.—
Surface rolling soil 2nd rate
Novr 15th

Township No 32 N Range No 2 E. 6th P.M.

Chn

Meander Notes of the right Bank of Missouri River in Township No 32 North Range No 2 East 6 P. M.

Begin at Meander corner to fractional Sections 2 and 35 on Right Bank, thence down Stream in fractional V. 12°. 30. E.

Sec 2

Course	Dist	
S 69° E	46.00	
S 75° E	18.00	To corner of fractional Sec 1 and 2 Banks low and sandy subject to overflow Timber willow & Cottonwood

In Sec 1

S 27° E	10.00	
S 24½° E	10.00	
S 20° E	7.00	
S 29½° E	20.00	
S 59½° E	34.00	To corner of fractional

Township No 32 N Range No 2 E. 6th P.M.

Chn

Sections 1 and 12 Banks low, thickly set with willows subject to inundation

In Sec 12

Course	Dist	
S 67° E	11.50	Mouth of Bow Creek 150 links wide
	32.00	To corner to fractional Sec 7 and 12 Above Bow Creek the Banks are sandy and overflow below the Creek High Chalk Bluffs

Nov 11th

Description

This Township is mostly high rolling prairie, the Creek Bottoms are level and of excellent quality of soil, is well watered, and

contains some groves of Timber
The Missouri River Bluffs at
the S & E Corner are composed of
Sand Stone, chalk, and Blue
and Black Clay of fine texture
the Bluffs are covered with
Cedar. Bow Creek is a fine
Mill Stream with a powerful Fall
and Beaver are very numerous
on it and its Branches.
The Town of St James is located
on Sec 11 and 12 and is a thriving
village containing about 25 Buildings
has a fine new Court house
2 Stores, 1 Hotel and Mechanics
Shops, and the seat of Justice of
Cedar Co. and is the best town site
of land on the Missouri River in Nebraska above
Sioux City. and contains some handsome
farms and is tolerably well settled

List of Names

A list of the names of the individuals employed to assist in running measuring, or marking the lines and corners described in the foregoing field notes of Township No 32 North Range No 2 East of the Sixth Principal Meridian showing the respective capacities in which they acted:

William H Oglesby	Chainman
Newcomb Demary	Chainman
Joseph Bell	Axeman
Samuel F Wade	Flagman
Myron Jeffers	Compassman

47/18

P 5 Plotted No 2 182

Field Notes of the Subdivision lines of and Meander's of Township No 33 North Range 2 East of 6th Principal Meridian in Nebraska Territory and an Island in Missouri River

Commenced Decr 1st

Completed Decr 3rd 1858

Surveyed by John K Cook Deputy Surveyor

Under Contract dated July 2nd 1858

Copied A. Gaines

Comp. Gaines & Ramsdell

Correct - No 1

P

1/183

List of Names

William A. Oglesby	Chainman
Newcomb Denny	Chainman
Joseph Bell	Axeman
Samuel L. Watts	Flagman
Myron Jeffries	Compassman

2/184

Township 33 North Range 2 East 6th P. M.

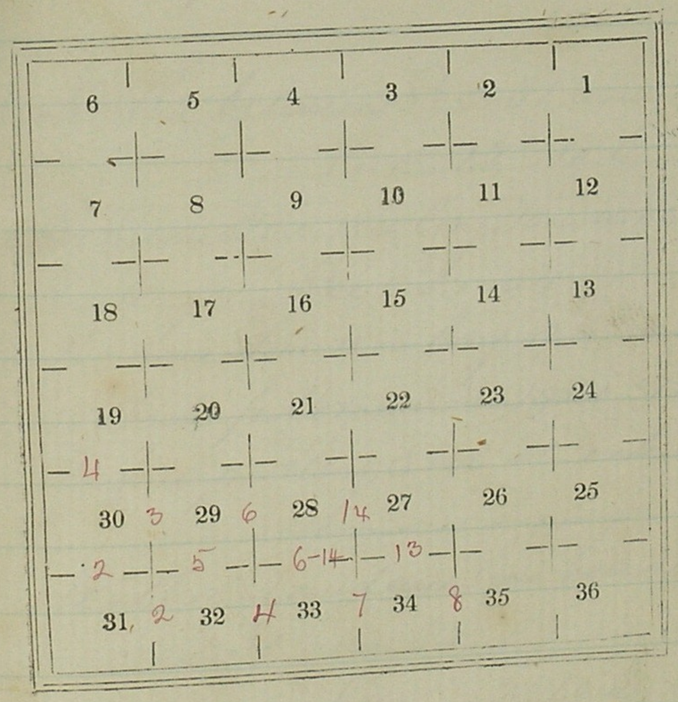

Township No 33 N. Range No 2 E. 6th P.M.

Field Notes of the subdivision lines and meaanders of Township No 33 North of Range No 2 East of 6th Principal Meridian

Chains North between Sec 31 and 32
Var 12° 10' E

40.00 Set Lime Stone 18 in long, 10 in wide 5 in thick for 1/4 Sec Corner

80.00 Set Lime Stone 18 in long, 9 in wide 5 in thick for Corner to Sec 29. 30. 31 and 32
Surface rolling Soil 2nd rate

West on Random line between Sec 30 and 31
Var 12° 10' E

40.00 Set post for temporary 1/4 Sec Corner

79.49 Intersect West Boundary 60 links North of Corner to Sec 30 and 31 from which Corner I run East on true line between Sec 30 and 31

Township No 33 N. Range No 2 E. 6th P.M.

Chns	
	Var 12° 36' E
39.74	Set Lime Stone 11 in long, 11 in wide 5 in thick for ¼ Sec Corner
79.49	Corner to Sec 29, 30, 31 and 32
	Surface rolling soil 2nd rate
	North between Sec 29 and 30
	Var 12° E
34.50	Enter Timber bears E and W
40.00	Set post for ¼ Sec Corner from which
	A Burr Oak 18 in diam. bears S 5° W 53 lks
	A Burr Oak 20 in diam bears East 4 lks
52.29	Set Lime Stone 15 in long 8 in wide 6 in thick on right bank of Missouri River for Corner to fractional Sec 29 and 30 from which
	A Cottonwood 36 in. diam bears S 78½° W 41 lks
	A Cottonwood 30 in diam bears S 30' E 63 lks
	Surface S½ broken N½ level, soil 2nd rate
	Timber Oak and Cottonwood

Township No 33 N. Range No 2 E. 6th P.M.

Chns	
	From Corner to Sec 19 and 30 on
	Ignoring the line Will strike the River in less in 8000 Chs
	East Boundary, I run
	East on true line between Sec 19 and 30
	Var 12° E
23.00	Set a lime Stone 13 in long 10 in wide 6 in thick on the right Bank of Missouri River for Corner to fractional Sec 19 and 30
	Surface rolling, soil 2nd rate
	North between Sec 32 and 33
	Var 12° 30' E
40.00	Set Lime Stone 14 in long 12 in wide 5 in thick for ¼ Sec Corner
60.10	Top of River Bluffs bears E and W
70.00	Foot of River Bluff and enter Timber bearing E and W
80.00	Set post for Corner to Sec 28, 29, 32 and 33 from which
	A Cottonwood 15 in. diam bears S 50° W 17 lks
	A Cottonwood 15 in. diam bears S 28¼° E 72 lks
	A Cottonwood 30 in diam bears N 15° E 42 lks

Township 33 N. Range No 2 E. 6th P. M.

Chns

A Cottonwood 22 in diam bears
N 10½° E 34 links
Surface in timber level, balance
broken and Soil 2nd rate
Timber Cottonwood

West on Random line between
Sec 29 and 32
Var 12° E

15.00 Foot of River Bluffs
17.50 Top of River Bluffs and leave timber
bearing E and W
40.00 Set post for temporary ¼ Sec. Corner
79.20 Intersect N and S line 40
links North of Corner to Sec
29, 30, 31 and 32 from which
Corner I run
East on true line between
Sec 29 and 32
Var 12° 17' E
39.60 Set Lime Stone 12 in long 10 in wide 6 in

Township No 33 N. Range No 2 E. 6th P.M.

Chns

thick for ¼ Sec Corner
79.20 Corners Sec 29, 28, 32 and 33
Surface Broken Soil 2nd rate
Timber Cottonwood and Elm

Knowing that the river is less than
80 chns I run
East on true line between Sec 28 & 33
Var 12° 30' E
6.85 Set Lime Stone 12 in long, 10 in wide 8 in
thick on the right bank of Missouri
river for Corner to prov. Sec 28 and 33
from which
A Cottonwood 15 in diam bears S 49° E 17 lks
A Cottonwood 18 in diam bears S 55° W 18 lks
Surface level Soil 1st rate, timber Cottonwood

North on true line between Sec 28 and 29
Knowing it would strike the river in less than 80 chs
Var 12° 35' E
4.00 Set Lime Stone 12 in long 10 in wide 6 in

Township No 33 N. Range No 2 E. 6th P.M.

Chns

thick on right bank of Missouri
River for Corner to fractional Sec 28 and 29
from which
A Cottonwood 15 in diam bears S 30° E 30 lks
A Cottonwood 24 in diam bears S 85° W 26 lks
Surface level, timber Cottonwood

North on true line between Sec 33 and 34
Knowing it would strike the river less than 80 chns
Var 12° E

10.00 Leave high land and enter timber bottom
bearing E and W

40.00 Set Lime Stone 16 in long 12 in wide
4 in thick for Corner to fractional
Sec 33 and 34 on right bank of
Missouri River from which
A Cottonwood 24 in diam bears S 65½° W 48 lks
A Cottonwood 16 in diam bears S 48° E 2.29 chs
Surface level subject to inundation to the
depth of 2 feet, unfit for cultivation

Township No 33 N. Range No 2 E. 6th P.M.

North on true line between Sec 34 & 35
Var 12° E
Knowing that the line strikes the
River in less than 80 chains

13.62 Set a post on right bank of the
Missouri River for Corner to fractional
Sec 34 and 35 from which
A Cottonwood 3 in diam bears S 41° E 46 lks
A Cottonwood 4 in diam bears N 78° W 63 lks
Surface level, subject to inundation to 2
feet and unfit for cultivation
Timber Cottonwood & Willows

Dec 1st 1858

Notes of the Meanders of the right bank
of the Missouri River in this Township.

No meander Corner being found at the intersect-
ion of the 8th Standard Parallel with the River
I begin at the 4th Standard Corner to Sec 34 and 35
Town 33 N Range 2 E, and run

Township No 33 N Range No 2 E. 6th P M

Chns

East along the 8th Standard Parallel on the South Boundary of Sec 35

Var. 11° 05' E

12.70 Set a Lime Stone 18 in long 12 in wide 5 in thick for a meander corner to Secs 2 and 35 on the right bank of the Missouri River ~~[illegible]~~

From the Corner to fractional Secs 19 & 24 on West boundary of Same Twp. Bank of River ~~[illegible]~~ True Down Stream in Variation 11° 30' E.

Sec 19

S 63½° E 9.00

S 63° E 17.00 To Meander Corner to Sec 19 and 35

Banks high Chalk Stone Bluffs

In Sec 30

S 63½° E 36.00

S 68° E 18.00

S 58° E 8.75 To Corner to fract Sec 29 and 30

Banks high, timber Cottonwood

In Sec 29

S 53° E 28.00

S 63° E 14.00

S 60° E 32.00

Township No 33 N Range No 2 E. 6th P M

Chns

S 61¼° E 19.00 To corner to fractional Sec 28 and 29

Banks sandy, high, and timber cottonwood.

In Sec 28.

S 58° E 8.06 To corner to fractional Sec 28 and 33.

Banks low and Sandy, timber Cottonwood -

In Sec 33

S 57½° E 26.00

S 63½ E 34.00

S 61° E 24.00 To corner to fractional Sec. 33 and 34.

Banks low and Sandy, subject to inundation, timber Cottonwood & Willow

Township No 33 N. Range No 2 E

Chns		
	In Sec 34	
S 69½° E	48.00	
S 75° E	37.05 to corner to fractional Sec 34 and 35 Banks low and Sandy, subject to inundation to 2 or 3 feet, Timber Willow & small Cottonwood	
	In Sec 35	
S 42° E	19.00 8 To corner to fractional Sec 35 and 2. Banks low and Sandy, subject to overflow 3 feet, timber Willow	

Decr 2nd 1858

Description

This Township is mostly high broken and rolling prairie with a narrow strip of Timber from the foot of the Bluffs to the River

at the N.E corner it is low bottom with small Cottonwood & Willows and subject to Inundation—

Subdivision lines and Meanders

of an Island in the Missouri River in Township 33 North Range No 2 East 6th Principal Meridian.

To commence the survey of this Island, I proceeded to the Corner of fractional Sec 33 and 34 on the right bank of Missouri River and run (on the Ice)

Var 12°00' E

At 29.00 Intersect South bank of Island and set post for Meander Corner to fractional Sec 33 and 34 from which a Cottonwood 16 in diam bears N 8½° E 90 lks Cottonwood 18 in diam bears N 9½° W 77 lks from which Corner I run North on true line between Sec 33 and 34 and run 11.00 chs being 80.00

from Sec Corner and at
80.00 Set post for Corner to fractional
Sec 27, 28, 33 and 34 from which
A Cottonwood 24 in diam. bears N 73½° E 40 lks
A Cottonwood 18 in diam bears N 43¼° W 28 lks
A Cottonwood 20 in diam bears S 55½° W 28 lks
A Cottonwood 24 in diam bears S 51½° E 52 lks

East on true line between
Sec 27 and 34
Var 12° 30' E

40.00 Set post for ¼ Sec Corner from which
A Cottonwood 18 in diam bears N 56° E 60 lks
A Cottonwood 12 in diam. bears S 26° E. 21 lks
54.00 Intersect right bank of Missouri
River and set a post for Corner to
fractional Sec 27 and 34 from which
A Cottonwood 12 in diam bears N 89° W 142 lks
A Cottonwood 14 in. diam. bears S 81° W 125 lks
Surface level and sandy, timber
Cottonwood and Willow

North between Sec 27 and 28
Var 12° 30
40.00 Set post for ¼ Sec Corner from which
A Cottonwood 10 in diam. bears N 43¼° E 16 lks
A Cottonwood 10 in diam. bears N 21½° W 39 lks
42.00 Intersect North bank of Island on
Main Channel of Missouri River
at Set post for Corner to fractional
Sec 27 and 28
from which
A Cottonwood 10 in diam bears S 43° E 73 lks
A Cottonwood 8 in diam bears S 74¾° W 60 lks
Surface level soil sandy 3rd rate

From Corner to Sec 27, 28, 33 and 34 from
West on true line between
Sec 28 and 33
Var 12° 30' E
24.00 Intersect SW bank of Island and set
post for Corner to frac.l Sec 28 and 33.

from which
A Cottonwood 12 in. diam. bears N 28½ W 37 lks
A Cottonwood 11 in. diam. bears S 85½ E 70 lks

From Corner to fractional Sec
28 and 29
on right bank of Missouri River
I run on the Sec 24 chains and intersect South
bank of Island and set post for
Meander Corner to fractional Sec
28 and 29 from which
A Cottonwood 12 in diam bears N 66¼ E. 70 lks
A Cottonwood 11 in diam bears N 3 W 80 lks
thence North on true line between
Sec 28 and 29. 12 chains, and
40.00 set post for ¼ Sec Corner from which
A Cottonwood 20 in. diam. bears S 32½ W 75 lks
A Cottonwood 20 in diam bears S 34½ E. 38 lks
64.00 Intersect North bank of Island and
set post for Corner to fractional Sec 28 and 29

from which
A Cottonwood 10 in diam. bears S 45½ W 52 lks
A Cottonwood 12 in diam bears S 29½ E 40 lks
From this Corner I commence to
Meander this Island and run

Courses.	Dist.	
		In Sec 29 Va. 12. 30 E
9 S 81½° W	10.00	
S 9° E	25.00	
S 39° E	8.55 10	To Meander Corner between Sec 28 and 29 on South bank of Island.
		In Sec 28
S 63½ E	62 50 11	To Corner to fractional Sec 28 and 33 on South West Bank of Island
		In Sec 33
S 65° E	26.80 12	To Corner to fractional Sec 33 and 34 on South Bank of Island
		In Sec 34
S 71° E	40.00	

N 70° E	15.00	
N 9° E	19.20 13	To corner to fractional Sec 27 and 34

In Sec 27

N 45° W	30.00	
N 57° W	39.20 14	To Corner to fractional Sec 27 and 28 on North Bank of Island

In Sec 28

N 75° W	52.00	
N 80° W	30.05 9	To Corner to fractional Sec 28 and 29 on North Bank of Island

Decr 3rd 1858

Description of Island

This Island is all subject to inundation, unfit for Cultivation Well Timbered with Cottonwood and has a few Cedars. Undergrowth Willows and Dogwood

List of Names

A list of the names of the individuals employed to assist in running, measuring, or marking the lines and Corners described in the foregoing Field Notes of Township No 33 North Range No 2 East of the 5th Principal Meridian showing the respective capacities in which they acted:

William H Oglesby	Chainman
Newcomb Demary	Chainman
Joseph Bell	Axeman
Saml D Watts	Flagman
Myron Jeffers	Compassman

205

Ex.a B.

(No. 3)

206

T. 33, R. 2 E.

P. C. Patterson

Spec.l Instrus.s May 24. 1869

Plot B.

Field Notes of Special survey (petitioned for by R. C. Nisson and others) in Township 33 North of Range 2 East of the 6 Principal Meridian in the State of Nebraska by R. C. Patterson deputy Surveyor under his instructions bearing date the 24th of May 1869

Survey commenced June 5th 1869
Completed June 7th 1869

A list of the Names of the individuals employed to assist in runing, measureing and marking the lines and corners described in the following field notes of Special Survey in Township 33 North of Range 2 East of the 6th Principal Meridian Showing the respective capacities in which they acted:

Jep R. Meng } Chain men
Thomas Johnson }
Henning Jager } Ax men
John Walker }
G. W. Hendrickson flag man

Having run a portion of the range line between Ranges 1 and 2 East Township 38 North. I know the Variation to be 12° 13' East

Field Notes of Special Survey in Township 38 N. R. 2 E of 6th P. Mer,

---

X From the corner to sections 7, 12, 13 and 18 on the West Boundary of the Township I run East on a true line between sections 7 and 18

Variation 12° 13' East

40 00 Set a post for quarter section corner from which
A Cottonwood 8 in. dia, bears N 37 W 196 links
A Cottonwood 3 in, dia bears S 50 ¾ E 9 links dist

61 50 set a boulder stone 11 x 7 x 5 (raised a mound 2 feet high on West side of stone) for corner to fractional sections 7 and 18
no tree convenient for bearing tree
Land East part sand ridge West part level rich bottom
June 5th 1869

Township 33 N, R. 2 E 6 th Pr. Mer.

Meanders of the right bank of the Missouri river in sections 7 and 18 Township 33 North Range 2 E. 6 th Pr. Mer.

Begin at the corner to fractional sections 7 and 12 on the Range line and on the right and South bank of the river and run thence down stream with the meanders of the river in section 7 as follows

15 East 9.00 chains thence
N 73 E 13.00 " "
N 31 E 9.50 " "
S 75 E 10.00 " "
S 49 E 26.50 " "
S 10 E 17.00 " "
S 12 W 8.80 16 To the corner to fractional

Township 33 N, R. 2 E 6 th Pr. Mer.

sections 7 and 18 thence in section 18
S 12 W 15.00 chains thence
S 24 W 15.00 " "
S 33 W 13.00 " "
S 51½ W 33.00 " "
S 59½ W 22.50 17 To corner to fractional sections 13 and 18 on the Range line

Land low and sandy not fit for cultivation.
Thick growth of small cottonwood and willow

June 7 th 1869.

(For oaths see Book No 1 page —)

Surveyor General's Office
Plattsmouth July 6th 1869

The foregoing field notes of the Survey of part of Township No. 33 North, Range No. 2 East of the 6th Principal Meridian in the State of Nebraska executed by Philander C Patterson under Special instructions, of May 24th 1869, in the Month of June 1869 having been critically examined, the necessary corrections and explanations made, the said field notes and the Surveys they describe are hereby approved

Robt. R. Livingston
Surveyor General

General Land Office • Original Field Notes

Book Number

44

The images in this file are photographs of the notes of the original surveys of the State of Nebraska on file in the Office of the Nebraska State Surveyor located in Lincoln, Nebraska.

The original surveys in Nebraska began in the mid 1850's and were completed in the mid 1880's. The Nebraska office of the Surveyor General was closed June 30, 1886.