General Land Office • Original Field Notes

Book Number

48

The images in this file are photographs of the notes of the original surveys of the State of Nebraska on file in the Office of the Nebraska State Surveyor located in Lincoln, Nebraska.

The original surveys in Nebraska began in the mid 1850's and were completed in the mid 1880's. The Nebraska office of the Surveyor General was closed June 30, 1886.

a

Compared Vol. 4 R. 3 E.
By Sheward & Dr

* { Jesse A Cox's Oath as Chainman wanting
Henry Pell " " " "

Field Notes
of the
Survey of the Subdivision lines in
Township No 13 North of the Base line of
Range No 3 East of the 6th Principal
Meridian in Nebraska Territory by
Justus L. Cozad Dept Surv.
(170) Under his contract No. 170 bearing date
Nov. 15th A. D. 1856
Survey commenced Sept 14th 1857
Survey completed Sept 21st 1857

Rec'd Dec 4th 1857

* Found in Range 8 E having
been taken subsequent to the sur-
veys

Township 13 North Range 3 East



United States of America

Territory of Nebraska

I John Ford do solemnly swear that I will well and truly perform the duties of flagman according to instructions given me. And to the best of my skill and ability

John Ford

Subscribed and sworn to before me this 31st day of August A.D. 1857

John H. Craig

Justice of the Peace in and for Cass County Nebraska Territory

United States of America
Territory of Nebraska
I George Hechler do solemnly
swear that I will well and
truly perform the duties of
flagman according to instruc-
tions given me And to the best
of my skill and ability
George Hechler.
Subscribed and sworn to before
me this 31st day of August A.D. 1857
John H. Craig
Justice of the peace in
and for Cass County Nebraska Ter.

UNITED STATES OF AMERICA,
TERRITORY OF Nebraska

I, George Hechler do solemnly swear that I will execute the duties of chain carrier; that I will level the chain upon uneven ground, and plumb the tally pins, whether by sticking or dropping the same; that I will report the true distance to all notable objects; and the true length of all lines that I assist in measuring, to the best of my skill and ability.

George Hechler

Subscribed and sworn to before me this 31st day of August A. D. 1857 J. H. Craig
Justice of the Peace. in and for Cass County Nebraska Territory

UNITED STATES OF AMERICA,
TERRITORY OF Nebraska,

I, Chas O. Rowohl do solemnly swear that I will execute the duties of chain carrier; that I will level the chain upon uneven ground, and plumb the tally pins whether by sticking or dropping the same; that I will report the true distance to all notable objects; and the true length of all lines that I assist in measuring according to the best of my skill and ability.

C. O. Rowohl

Subscribed and sworn to before me this 31st day of August A. D. 1857 J. H. Craig
Justice of the Peace. Cass County Neb. Ter.

United States of America
Territory of Nebraska

I Henry T. Pell do solemly swear that I will well and truly perform the duties of fireman according to instructions given me, and to the best of my skill and ability.

Henry T Pell

Subscribed and sworn to before me this 31st day of August 1857

Jno W. Craig
Justice of Peace in and for Cass County Nebraska Territory

Names and duties of Assistants

Charles O. Rowohl	Chainman
Geo. Hechler	Chainman
John Ford	Flagman
Henry J. Pell	Axeman

Field Notes of the survey of the Subdivision lines in Township No 13 North of Range No 3 East of the 6th Principal Meridian.

To determine the proper adjustment of my compass for subdividing this township I begin at established corner to townships 12 and 13 North of Ranges 3 and 4 East of the 6th Principal Meridian and run North on a blank line along the East side of section 36

Variation 12° 30' East

40 00 To the quarter section corner

80 04 To the corner to sections 25 and 36

To retrace this line or run parallel thereto my compass must be adjusted to a

Variation of 12° 30' East

Township 13 N. Range 3 E 6th Pr. Md

Begin at post and mound corner to Tp 12 and 13 N R 3 and 4 E. and run West on a blank line along the south side of section 36

Variation 11° 30' East

40.00 The quarter section post and mound

79.98 The corner to sections 35 and 36

To retrace this line or run parallel there to my compass must be adjusted to a

Variation of 11° 30' East

Survey Commenced Sept 14th 1857

Township 13 N Range 3 E 6th Pr. Md.

North between sections 35 and 36

Variation 12° 30' East

4 00 A drain descends S.W.

40 00 Deposit a boulder stone 4 in long 3 in wide 2 in thick marked (¼) Set a post raised a mound with trench as per instructions for quarter section corner

80 00 Deposit a smothe white granite stone 3 in long 2 in wide 2 in thick Set a post, raised a mound, as per instructions, for corner to sections 25. 26. 35. 36.

Land gently rolling prair Soil 1st rate

Township 13 N Range 3 E 6th Pr. Md.
East on a random line between
Sections 25 and 36
Variation 11°30' East
30.64 A drain descends S W.
40.00 Set a post for temporary
quarter section corner
80.00 Intersect the East boundary
of the township at the corner
to sections 25 and 36 from which
I see the quarter section corner
of the East side of section 25 and
ascertain the Variation to be
11° 45' East. From the corner to
sections 25 & 36 on the E. boundary of the
township I run West on a true
line between sections 25 and 36
Variation 11°30' East
× 40.00 Set a post raised a mound with
trench as per instructions
for quarter section corner

Township 13 N. Range 3 E 6th Pr. Md.
80 00 The corner to sections 25.26.35 & 36
Land. rolling prairie
Soil 1st rate

North between sections 25 and 36
Variation 11°45' East
40 00 Set a boulder stone 4 in long 4 in wide
2 in thick. Set a post. raise a
mound with trench as per
instructions for quarter
section corner
80 00 Deposit a large spike set a post
raise a mound with trench
as per instructions for corner to
sections 23.24.25.26.
Land rolling prairie
Soil 2nd rate

Township 13 N Range 3 E 6th Pr. Md

East on a random line between sections 24 and 25

Variation 11° 30' East

40.00 Set a post for temporary quarter section corner

80.00 Intersect the East boundary of the township at the corner to sections 24 and 25 from which corner I run West on a true line between sections 24 and 25

Variation 11° 30' East

40.00 Deposit a spike, set a post, raise a mound with trench as per instructions for quarter section corner

80.00 The corner to sections 23.24.25.26

Land high level prairie

Soil 1st rate

Township 13 N Range 3 East 6th Pr. Md

North between sections 23 and 24

Variation 11° 45' East

38 00 A drain descends S W

40 00 Deposit a large spike Set a post raise a mound with trench as per instructions for quarter section corner

80 00 Deposit a spike. Set a post. raise a mound with trench as per instructions for corner to sections 13.14.23.24

Land high rolling prairie

Soil 1st rate

Township 13 N. Range 3 E. of the 6th Pr. Mer.
East on a random line between
sections 13 and 24

Variation 11° 30' East

40.00 Set a flag for temporary quarter
section corner

80.00 Intersect the East boundary of
the township 40 links south
of the corner to sections 13 and 24
from which corner I run
West on a true line between
sections 13 and 24

Variation 11° 47' East

40.00 Deposit a spike. Set a post raise
a mound with trench as per
instructions for quarter
section corner

80.00 The corner to sections 13.14.23.24
Land rolling prairie
Soil 2nd rate

Township 13 N Range 3 E 6th Pr. Mer.
North between sections 13 and 14

Variation 11° 55' East

27 50 A creek 10 links wide runs S W.

40 00 Deposit a large spike Set a post
raise a mound with trench
as per instructions for quarter
section corner.

80 00 Deposit a large spike Set a post
raise a mound as per instruc
tions for corner to sections
11.12.13.14
Land rolling prairie
Soil 2nd rate
Sept 14th 1857

Township 13 N Range 3 E 6th Pr. Md
East on a random line between
sections 12 and 13

Variation 11° 30' East

21.00 A creek 10 links wide runs S W
40.00 Set a post for temporary
quarter section corner
68.30 A drain descends N W.
80.08 Intersect the East boundary
of the township 82 links
south of the corner to
sections 12 and 13 from which
corner I run West on a true
line between sections 12 and 13

35
245
81

Variation 12° 05' East

40.04 Deposit a large spike Set a
post. raise a mound with
trench as per instruction
for quarter section corner
80.08 The corner to sections 11.12.13.14
Land rolling prairie
Soil 2nd rate

Township 13 N Range 3 E 6th Pr. Md
North between sections 11 and 12

Variation 12° 05' East

40 00 Deposit a spike. Set a post. raise
a mound with trench as per
instructions for quarter
section corner
80 00 Deposit a large spike Set a post
raise a mound with trench
for corner to sections 1.2.11.12
Land high level prairie
Soil 1st rate

Township 13 N Range 3 E. 6th P.M.

East on a random line between sections 1 and 12

Variation 11°30' East

40.00 Set a flag for temporary quarter section corner

45.00 A drain descends south

55.50 A branch 6 links wide runs S W

60.40 Left bank of same branch runs N W

61.00 Left bank of same branch comes from N E

80.10 Intersect the East boundary of the township 19 links south of the corner to sections 1 and 12 from which corner I run West on a true line between sections 1 and 12

Variation 11°38' East

40.05 Deposit a spike Set a post raise a mound with trench as per instructions for quarter section corner

80.10 The corner to sections 1, 2, 11, 12

Land rolling prairie, 2nd rate

Township 13 N Range 3 E

North on a random line between Sects 1 & 2

Variation 12°10' East

40.00 Set a post for temporary quarter section corner

79.77 Intersect the North boundary of the township at the corner to sections 1 and 2 from which corner I run South on a true line between sections 1 and

Variation 12°10' East

39.77 Deposit a large spike. Set a post. raise a mound with trench as per instructions for quarter section corner

79.77 The corner to sections 1, 2, 11, 12

Land high level prairie

Soil 1st rate

5

Township 13 N. Range 3 E 6th Pr. Md
North between sections 34 and 35
Variation 12°30' East

40.00 Deposit a large spike Set a post raised a mound with trench as per instructions for quarter section corner

57.08 A creek 10 links wide runs S W.

80.00 Deposit a boulder stone 5 in long 4 in wide 2 in thick. Set a post raise a mound with trench as per instructions for corner to sections 26.27.34.35.
Land rolling prairie
Soil 2nd rate

Township 13 N Range 3 E 6th Pr. Md
East on a random line between sections 26 and 35

Chains Variation 11°30' East

20 12 A creek 10 links wide runs S W

40 00 Set a post for temporary quarter section corner

79 36 Intersect the N and S line 35 links North of the corner to sections 26 & 35 from which corner I run West on a true line between sections 26 and 35
Variation 11°15' East

39 68 Deposit a large spike set a post raise a mound with trench as per instructions for quarter section corner

79 36 The corner to sections 26.27.34.35.
Land high rolling prairie
Soil 2nd rate

Township 13 N Range 3 E. 6th P.M.
North between sections 26 and 27
Variation 12° 30' East

40.00 Deposit a boulder stone 4 in long 3 in wide 2 in thick marked (+) Set a post raised a mound with trench as per instructions for quarter section corner

80.00 Deposit a large spike. Set a post raise a mound with trench as per instructions for corner to sections 22.23.26.27

Land. high level upland
Soil 1st rate
Sept 15th 1857

Township 13 N Range 3 E 6th Pr. Md.
East on a random line between sections 23 and 26
Variation 11° 15' East

12 00 A creek 10 links wide runs South

40 00 Set a post for temporary quarter section corner

80 00 Intersect the N and S line at the corner to sections 23.24.25.26 from which corner I run West on a true line between sections 23 and 26
Variation 11° 15' East

40 00 Set a boulder stone 6 in long 4 in wide 2 in thick. marked +. Set a post raise a mound, with trench. as per instruction for quarter section corner

80 00 The corner to sections 22.23.26.27
Land rolling prairie
Soil 2nd rate

Township 13 N Range 3 E 6th Pr. Mer

North between sections 22 and 23

Variation 12° 20' East

40.00 Deposit a spike. Set a post raise a mound as per instructions for quarter sections corner

80.00 Deposit a large spike. Set a post raise a mound as per instructions for corner to sections 14, 15, 22, 23

Land high rolling prairie

Soil 2nd rate

Township 13 N Range 3 E 6th Pr. Mer

East on a random line between sections 14 and 23

Variation 11° 30' East

40 00 Set a post for temporary quarter section corner

43 20 A creek 10 links wide runs south

80 50 Intersect the N and S line 36 links North of the corner to sections 13, 14, 23, 24 from which corner I run West on a true line between sections 14 and 23

Variation 11° 15' East

40 25 Deposit a large spike, set a post raise a mound with trench as per instructions for quarter section corner

80 50 The corner to sections 14, 15, 22, 23

Land rolling prairie

Soil 2nd rate

Township 13 N Range 3 E 6th Pr. Md

North between sections 14 and 15

Variation 12° 15' East

40.00 Deposit a boulder stone 3 in long 2 in wide 2 in thick marked + Set a post, raise a mound with trench as per instructions for quarter section corner

80.00 Deposit a large spike, Set a post raise a mound with trench as per instructions for corner to sections 10.11.14.15

Land high rolling prairie

Soil 2nd rate

Township 13 N Range 3 E 6th Pr. Md

East on a random line between sections 11 and 14

Variation 11° 15' East

40 00 Set a post for temporary quarter section corner

52 50 A branch 3 links wide runs South

80 70 Intersect the N and S line at the corner to sections 11.12.13.14 from which corner I run West on a true line between sections 11 and 14

Variation 11° 15' East

40 35 Deposit a large spike Set a post raise a mound with trench as per instructions for quarter section corner

80 70 The corner to sections 10.11.14.15

Land rolling prairie

Soil 1st rate

Township 13 N Range 3 E

North between sections 10 and 11

Variation 11° 45' East

40.00 Deposit a large spike set a post, raise a mound as per instructions for quarter section corner

80.00 Deposit a large spike, set a post raise a mound with trench as per instructions for corner to sections 2. 3. 10. 11

Land rolling prairie

Soil 2nd rate

Township 13 N Range 3 E. 6th Pr. Md

East on a random line between sections 2 and 11

Variation 11° 20' East

40 00 Set a flag for temporary quarter section corner

80 00. Intersect the N and S line 28 links south of the corner to sections 1.2.11.12 from which corner I run West on a true line between sections 2 and 11

Variation 11° 32' East

40 25 Deposit a large spike set a post raise a mound as per instructions for quarter section corner

80 50 The corner to sections 2.3.10.11

Land Gently rolling

Soil 1st rate

5

Township 13 N Range 3 E 6th P. M.
North on a random line between
sections 2 and 3

Variation 11° 45' East

40.00 Set a post for temporary quarter
section corner

79.52 Intersect the North Boundary
of the Township at the corner to
sections 2 and 3 from which
corner I run South on a true
line between sections 2 and 3

Variation 11° 45' East

39.52 Deposit a large spike
set a post raise a mound
with a trench as per in-
structions for quarter section
corner

79.52 The corner to sections 2.3.10.11

Land gently rolling prairie
Soil 2nd rate
Sept 16th 1857

Township 13 N Range 3 E 6th P. M.
North between sections 33 and 34

Variation 12° 30' East

0 50 A branch 2 links wide runs East

40 00 Deposit a large spike. Set a post
raise a mound with trench as per
instructions for quarter section corner

80 00 Deposit a boulder stone 3 in long 2 in
wide 2 in thick marked x Set a
post raise a mound with trench
as per instructions for corner to
sections 27.28.33.34.

Land high rolling prairie
Soil 2nd rate

Township 13 N Range 3 E 6th P.M.
East on a random line between
sections 27 and 34

Variation 11° 45' East

19.00 A drain descends south
40.00 Set a post for temporary
quarter section corner
80.18 Intersect the N and S line at the
corner to sections 26.27.34.35 from
which corner I run West on a
true line between sections 27 and 34

Variation 11° 48' East

40.09 Deposit a boulder stone 3 in long 2
in wide 2 in thick, marked X.
Set a post, raise a mound with
trench as per instructions
for quarter section corner
80.18 The corner to sections 27.28.33.34

Land rolling prairie
Soil 2nd rate

Township 13 N Range 3 E 6th P.M.
North between sections 27 and 28

Variation 12° 30' East

40.00 Deposit a Boulder stone 3 in long
3 in wide 2 in thick marked X
Set a post raise a mound
with trench as per instructions
for quarter section corner
80.00 Deposit a boulder stone 6 in long
4 in wide 4 in thick, Set a post
raise a mound with trench
as per instructions for corner
to sections 21.22.27.28.

Land rolling prairie
Soil 2nd rate

Township 13 N Range 3 E 6th P.M.

East on a random line between sections 22 and 27

Variation 11° 45' East

40.00 Set a post for temporary quarter section corner

80.00 Intersect the N and S line at the corner to sections 22 and 23, 22.23.26.27. from which corner I run West on a true line between sections 22 and 27

Variation 11° 45' East

40.00 Deposit a Boulder stone 3 in long 3 in wide 2 in thick marked x Set a post raise a mound with trench as per instructions for quarter section corner

80.00 The corner to section 21.22.27.28

Land rolling prairie

Soil 2nd rate

Township 13 N. Range 3 E. 6th P.M.

North between sections 21 and 22

Variation 12° 20' East

40.00 Deposit a boulder stone 4 in long 3 in wide 2 in thick marked x Set a post raise a mound with trench as per instructions for quarter section corner

80.00 Deposit a boulder stone 4 in long 3 in wide 2 in thick marked x Set a post. raise a mound with trench as per instructions for corner to sections 15.16.21.22

Land high rolling prairie

Soil 2nd rate

Township 13 N. Range 3 E

East on a random line between sections 15 and 22

Variation 11°45' East

40.00 Set a post for temporary quarter section corner

80.14 Intersect the N and S line 30 links south of the corner to sections 14, 15, 22, 23 from which corner a true line bearing West on a true line between sections 15 and 22

Variation 11°38' East

40.07 Deposit a spike. Set a post raise a mound with trench as per instructions for quarter section corner.

80.14 The corner to sections 15, 16, 21, 22

Land high rolling prairie

Soil 2nd rate

Township 13 N. Range 3 E 5th P.M.

North between sections 15 and 16

Variation 12°10' East

40.00 Deposit a large spike. Set a post raise a mound with a trench as per instructions for quarter section corner

80.00 Deposit a large spike. Set a post. raise a mound as per instruction for corner to sections 9, 10, 15, 16

Land gently rolling

Soil 2nd rate.

Township 13 N Range 3 E. 6th P. M.
East on a random line between
sections 10 and 15

Variation 11°55' East

40.00 Set a flag for temporary quarter
section corner

80.26 Intersect the N and S line
at the corner to sections
10.11.14.15 from which
corner I run West on a
true line between sections
10 and 15

Variation 11°55' East

40.13 Deposit a large spike Set a
post, raise a mound with
trench as per instructions
for quarter section corner

80.26 The corner to sections 9.10.15.16
Land gently rolling prairie
Soil 2nd rate

Township 13 N Range 3 E 6th P. M.
North between sections 9 and 10

Variation 11°35' East

40 00 Deposit a large spike. Set a post &
raise a mound with trench
as per instructions for
quarter section corner

80 00 Deposit a large spike. Set a
post, raise a mound with trench &
as per instructions for corner
to sections 3.4.9.10

Land gently rolling prairie
Soil 2nd rate

Township 13 N. Range 3 E 6th P. M.
East on a random line between
sections 3 and 10

Variation 12° 00' East

40.00 Set a post for temporary
quarter section corner

80.24 Intersect the N and S line 10
links S. of the corner to sections
2, 3, 10, 11 from which corner
I run West on a true line
between sections 3 and 10

Variation 12° 04' East

40.12 Deposit a large spike. Set a
post. raise a mound with a
trench as per instructions
for quarter section corner

80.24 The corner to Section 3, 4, 9, 10
Land gently rolling prairie
Soil 2nd rate

Township 13 N. Range 3 E. 6th P. M.
North on a random line
between sections 3 and 4

Variation 11° 35' East

40.00 Set a post for temporary
quarter section corner

79.90 Intersect the North boundary
of the township at the corner
to sections 3 and 4 from which
corner I run South on a true
line between sections 3 and 4

Variation 11° 35' East

39.90 Deposit a large spike. Set a
post, raise a mound with
trench as per instructions
for quarter section corner

79.90 The corner to Sections 3, 4, 9, 10
Land Gently rolling
Soil 2nd rate
Sept 17th 1857

Township 13 N Range 3 E 6th P.M.

North between sections 32 and 33

Variation 12° 00' East

40.00 Deposit a boulder stone 3 in long 2 in wide 1 in thick, marked x Set a post, raise a mound with trench as per instructions for quarter section corner

80.00 Deposit a boulder stone 4 in long 4 in wide 4 in thick marked x. Set a post, raise a mound with trench as per instructions for corner to sections 28.29.32.33

High rolling prairie

Soil 2nd rate

Township 13 N Range 3 E 6th P.M.

East on a random line between sections 28 and 33

Variation 11° 45' East

40 00 Set a post for temporary quarter section corner

79 20 Intersect the N and S line 63 links south of the corner to sections 27.28.33.34 from which corner I run West on a true line between sections 28 and 33

Variation 12° 12' East

39 60 Deposit a boulder stone 3 in long 2 in wide 1 in thick marked ¼. Set a post raise a mound with trench as per instructions for quarter section corner

79 20 The corner to sections 28.29.32.33

Land high rolling prairie

Soil 2nd rate

Township 13 N Range 3 E 6th Pr. Mer.
North between sections 28 and 29
Variation 12° 33' East

40.00 Deposit a boulder stone 2 in long 1 in wide 1 in thick marked ¼ Set a post. raise a mound with trench as per instructions for quarter section corner

80.00 Deposit a boulder stone 2 in long 2 in wide 1 in thick ~~for~~ marked x. Set a post raise a mound with trench as per instructions for corner to sections 20.21.28.29

High level upland
Soil 1st rate

Township 13 N Range 3 E 6th Pr. Mer.
East on a random line between sections 21 and 28
Variation 12° 00' East

40.00 Set a post for temporary quarter section corner

79.20 Intersect the N and S line 5 link North of the corner to sections 21.22.27.28. from which corner I run West on a true line between sections 21 and 28
Variation 11° 58' East

39.60 Deposit a boulder stone 3 in long 2 in wide 1 in thick marked x Set a post raise a mound with trench as per instruction for quarter section corner

79.20 The corner to sections 20.21.28.29

Land rolling prairie
Soil 2nd rate

Township 13 N Range 3 E 6th P.M.
North between sections 20 and 21
Variation 12° 35' East

40.00 Deposit a boulder stone 4 in long 4 in wide 4 in thick for marked x Set a post, raise a mound with trench as per instructions for quarter section corner

80.00 Deposit a boulder stone 3 in long 2 in wide 1 in thick marked x. Set a post raise a mound, with trench, as per instructions for corner to sections 16.17.20.21
Land high level prairie
Soil 1st rate

Township 13 N Range 3 E 6th P.M.
East on a random line between sections 16 and 21
Variation 12° 00' East

40.00 Set a post for temporary quarter section corner

79.20 Intersect the N and S line at the corner to sections 15.16.21.22 from which corner I run West on true line between sections 16 and 21
Variation 12° 00' East

39.60 Deposit a boulder stone 1 in long 2 in wide 2 in thick. Set a post raise a mound, with trench as per instructions for quarter section corner

79.20 The corner to sections 16.17.20.21
Land high level prairie
Soil 1st rate

Township 13 N Range 3 E 6th P. M.
North between sections 16 and 17
Variation 12° 35' East

40.00 Deposit a boulder stone 3 in long 2 in wide 1 in thick marked x. Set a post. raise a mound with trench as per instructions for quarter section corner

80.00 Deposit a boulder stone 2 in long 2 in wide 1 in thick marked x
Set a post. raise a mound with trench as per instructions for corner to sections 8. 9. 16. 17
Land high level prairie
Soil 2nd rate.

Township 13 N Range 3 E 6th P. M.
East on a random line between sections 9 and 16
Variation 12° 00' East

40 00 Set a post for temporary quarter section corner

79 94 Intersect the N and S line 15 links North of the corner to sections 9. 10. 15. 16 from which corner I run West on a true line between sections 9 and 16
Variation 11° 54' East

39 97 Set a boulder stone 2 in long 2 in wide 1 in thick. Set a post. raise a mound with trench as per instructions for quarter section corner

79 94 The corner to sections 8. 9. 16. 17
Land high rolling prairie
Soil 2nd rate

Township 13 N Range 3 East
North between sections 8 and 9
Variation 12° 00' East

40.00 Deposit a boulder stone 3 in long 2 in wide 1 in thick marked x, Set a post. raise a mound with trench as per instructions for quarter section corner

80.00 Deposit a boulder stone 3 in long 2 in wide 2 in thick marked x Set a post. raise a mound with trench as per instructions. for corner to sections 4, 5. 8, 9

Land high level prairie
Soil 1st rate

Township 13 N Range 3 E 6th P.M.
East on a random line between sections 4 and 9
Variation 12° 00' East

40 00 Set a post for temporary quarter section corner

80 40 Intersect the N and S line 22 links south of the corner to sections 3, 4, 9, 10 from which corner I run West on a true line between sections 4 and 9
Variation 12° 09' East

40 20 Deposit a large spike Set a post. raise a mound with trench as per instructions for quarter section corner

80 40 The corner to sections 4, 5, 8, 9
Land gently rolling prairie
Soil 1st rate

Township 13 N Range 3 E
North on a random line
between sections 4 and 5
Variation 11°30' East
40.00 Set a post for temporary quarter
section corner
80.90 Intersect the north boun-
dary of the township at the
corner to sections 4 and 5
from which corner I run
South on a true line between
sections 4 and 9
Variation 11°30' East
40.90 Deposit a large spike. Set a
post, raise a mound with
trench as per instructions
for quarter section corner
80.90 The corner to sections 4.5.8.9
Land high level upland
Soil 2nd rate
Sep 18th 1857

Township 13 N. Range 3 E 6th Pr. Md

North between sections 31 and 32

Variation 12° 15' East

40.00 Deposit a boulder stone 4 in long 2 in wide 2 in thick marked x. Set a post raise a mound with trench as per instructions for quarter section corner

80.00 Deposit a boulder stone 3 in long 3 in wide 2 in thick marked x Set a post raise a mound with trench as per instructions for corner to sections 29.30.31.32

Land high rolling prairie

Soil 1st rate

Township 13 N. Range 3 E. 6th Pr. Md

East on a random line between sections 29 and 32

Variation 12° 00' East

40 00 Set a post for temporary quarter section corner

80 00 Intersect the N and S line at the corner to sections 28 29. 32. 33. from which I run West on a true line between sections 29 and 32

Variation 12° 00' East

40 00 Deposit a boulder stone 4 in long 3 in wide 2 in thick marked x Set a post, raise a mound with trench as per instructions for quarter section corner

80 00 The corner to sections 29.30.31.32

Land high rolling prairie

Soil 2nd rate

Township 13 N. Range 3 E 6th P.M.
West on a random line between
sections 30 and 31

Variation 12° 00' East

40.00 Set a post for temporary
quarter section corner

79.70 Intersect the West boundary
of the township at the corner to
sections 30 and 31 from
which corner I run East on
a true line between sections 30 and 31

Variation 12° 00' East

39.70 Deposit a boulder stone 2 in
long 2 in wide 2 in thick
marked x. Set a post
raise a mound with trench
as per instructions for
quarter section corner

79.70 The corner to sections 29. 30. 31. 32
Land high rolling prairie
Soil 2nd rate

Township 13 N Range 3 E 6th Pr. Md
North between sections 29 and 30

Variation 12° 15' East

40 00 Deposit a boulder stone 2 in long
2 in wide 2 in thick marked x
Set a post. raise a mound
with trench as per instructions
for quarter sectind corner

80 00 Deposit a boulder stone 3 in long
3 in wide 2 in thick marked x Set a post
raise a mound with trench
as per instructions for corner
to sections 19. 20. 29. 30.
Land high rolling prairie
Soil 2nd rate

Township 13 N Range 3 E 6th Pr. Mer.

East on a random line between sections 20 and 29

Variation 11° 40' East

40.00 Set a post for temporary quarter section corner

79.26 Intersect the N and S line at the corner to sections 20.21.28.29 from which corner I run West on a true line between sections 20 and 29

Variation 11° 40' East

39.63 Deposit a boulder stone 2 in long 2 in wide 2 in thick marked x Set a post raise a mound with trench as per instructions for quarter section corner

79.26 The corner to sections 19.20.29.30

Land high level prairie

Soil 1st rate

Township 13 N. Range 3 E 6th Pr. Mer.

West on a random line between sections 19 and 30

Variation 11° 40' East

40 00 Set a post for temporary quarter section corner

79 72 Intersect the West boundary of the township 22 links south of the corner to sections 19 and 30 from which corner I run East on a true line between sections 19 and 30

Variation 11° 31' East

39 72 Deposit a boulder stone 3 in long 3 in wide 2 in thick Set a post. raise a mound with trench as per instructions for quarter section corner

79 72 The corner to sections 19.20.29.30.

Land high level prairie

Soil 1st rate

Township 13 N Range 3 E 6th Pr. Md

North between sections 19 and 20

Variation 12° 15' East

40.00 Deposit a boulder stone 3 in long 2 in wide 2 in thick marked x set a post. raise a mound with trench as per instructions for quarter section corner

80.00 Deposit a boulder stone 3 in long 2 in wide 2 in thick marked x set a post. raise a mound with trench, as per instructions, for corner to sections 17, 18, 19, 20

Land high level prairie

Soil 1st rate

Township 13 N. Range 3 E. 6th Pr. Md.

East on a random line between sections 17 and 20

Variation 11° 30' East

40 00 Set a post for temporary quarter section corner

79 25 Intersect the N and S line at the corner to sections 16. 17. 20. 21 from which corner I run West on a true line between sections 17 and 20

Variation 11° 30' East

39 62½ Deposit a boulder stone 3 in long 3 in wide 2 in thick marked x set a post, raise a mound with trench as per instructions for quarter section corner

79 25 The corner to sections 17, 18, 19, 20

Land high level prairie

Soil 2nd rate

Sept 19th 1857

Township 13 N Range 3 E 6th Pr. Mer.
West on a random line between
sections 18 and 19

Variation 11°30' East

40.00 Set a post for temporary quarter
section corner

79.09 Intersect the west boundary
of the township 35 links
south of the corner to sections
18 and 19 from which corner
I run East on a true line
between sections 18 and 19

Variation 11°15' East

39.09 Deposit a boulder stone 3 in long
3 in wide 2 in thick marked x
set a post, raise a mound with
trench as per instructions for
quarter section corner

79.09 The corner to sections 17, 18, 19, 20
Land high level prairie
Soil 2nd rate

Township 13 N. Range 3 E 6th Pr. Mer.
North between sections 17 and 18

Variation 12°10' East

40.00 Deposit a boulder stone 5 in long 4 in
wide 3 in thick marked x
set a post raise a mound with
trench as per instructions for
quarter section corner

80.00 Deposit a boulder stone 3 in long 2
2 in wide 1 in thick marked x
set a post raise a mound with
trench as per instructions for
corner to sections 7, 8, 17, 18.
Land high level prairie
Soil 2nd rate

Township 13 N Range 3 E 6th P. Mer

East on a random line between sections 8 and 17

Variation 11° 35' East

40.00 Set a post for temporary quarter section corner

79.26 Intersect the N and S line at the corner to sections 8, 9, 16, 17 from which corner I run

West on a true line between sections 8 and 17

Variation 11° 35' East

39.63 Deposit a boulder stone 2 in long 2 in wide 2 in thick marked x. Set a post, raise a mound with trench as per instructions for quarter section corner

79.26 The corner to sections 7, 8, 17, 18

Land high rolling prairie

Soil 2nd rate

Township 13 N. Range 3 E 6th P. Mer

West on a ~~random~~ line between sections 7 and 18

Variation 11° 35' East

40.00 Set a post for temporary quarter section corner

79.30 Intersect the West Boundary of the Township 47 links south of the corner to sections 7 and 18 from which corner I run

East on a true line between sections 7 and 18

Variation 11° 15' East

39.30 Deposit a large spike. set a post raise a mound. with trench as per instructions for quarter section corner

79.30 The corner to sections 7, 8, 17, 18

Land rolling prairie

Soil 2nd rate

Township 13 N Range 3 E 6th Pr. Md

North between sections 7 and 8

Variation 12° 25' East

40.00 Deposit a large spike, set a post raise a mound with trench as per instructions for quarter section corner.

78.50 Drain descends west

80.00 Deposit a large spike, set a post raise a mound with trench as per instructions for corner to sections 5.6.7.8

Land high rolling prairie

Soil 1st rate

Township 13 N Range 3 E 6th Pr. Md

East on a random line between sections 5 and 8

Variation 11° 30' East

40 00 Set a post for temporary quarter section corner

79 20 Intersect the N and S line 27 links south of the corner to sections 4.5.8.9 from which corner I run West on a true line between sections 5 and 8

Variation 11° 42' East

39 60 Deposit a large spike, set a post raise a mound, with trench as per instructions for quarter section corner,

79 20 The corner to sections 5.6.7.8

Land level prairie

Soil 1st rate

Township 13 N. Range 3 E 6th P.M.

West on a random line between sections 6 and 7

Variation 11° 15' East

25.00 A drain descends N W

40.00 Set a post for temporary quarter section corner

79.70 Intersect the West boundary of the township 3 links North of the corner to sections 6 and 7 from which corner I run East on a true line between sections 6 and 7

Variation 11° 16' East

39.70 Deposit a large spike set a post raise a mound with trench as per instructions for quarter section corner

79.70 The corner to sections 5.6.7.8

Land high rolling prairie

Soil 2nd rate

Township 13 N Range 3 E 6th P.M.

North on a random line between sections 5 and 6

Variation 12° 15' East

40 00 Set a post for temporary quarter section corner

81 10 Intersect the North Boundary of the township at the corner to sections 5 and 6 from which corner I run South on a true line between sections 5 and 6

Variation 12° 15' East

41 10 Deposit a large spike, set a post raise a mound with trench as per instructions for quarter section corner

81 10 The corner to sections 5.6.7.8

Land high level prairie

Soil 1st rate

Sept 21st 1857

Township 13 N Range 3 E 6th P.M.

General Description.

The land in this township is chiefly high level prairie, being the divide between Salt creek and Blue River. The quality of the soil is generaly good

A small creek runs through the easterly side of the township along the banks of which there are three trees the only timber in the township.

I discovered no sand stone or lime stone, nor a single boulder stone large enough for a corner stone.

A list of the names of the individuals employed to assist in running measuring and marking the lines and corners described in the foregoing field notes of Township No 13 North of the Base Line in Range No 3 East of the 6th Principal Meridian in Showing the respective capacities in which they acted

Charles O. Powohl	Chainman
George Hechler	Chainman
John Ford	Flagman
Henry T. Pell	Axeman

65

X 2 65

Field Notes of the Subdivision lines of Township Number Fourteen North of Range Number Three East of the Sixth Principal Meridian in the Territory of Nebraska

Surveyed by Michael Murphy U S Deputy Surveyor under his Contract Number 191 dated March 28th AD 1857

Subdivision commenced September 15th completed September 20th AD 1857

Rec'd Nov 24th

A list of the Names of the individuals Employed to assist in running, measuring and marking the lines and corners described in the following Field Notes of Township Number ~~Fifteen~~ Fourteen North of the Base line of Range Number Three East of the Sixth Principal Meridian

Showing the respective capacities in which they acted

Aldridge A Green	Chainman
Joseph B Reed	Chainman
William G Creighton	Axeman
George B Jones	Axeman
Edward Hepburn	Flagman
Chauncey Wattse	Compassman

Township 14 N. Range 3 East



I Chauncey Wilte do solemnly swear that I will well and truly perform the duties of Compassman according to instructions given me, and to the best of my skill and ability

Chauncey Wilte

Subscribed by Chauncey Wilte and sworn to before me a Notary Public for Douglas county in the Territory of Nebraska this 12th day of September 1857

John C. Funk
Notary Public

I Edward Hepburn do solemnly swear that I will well and truly perform the duties of Flagman, according to instructions given me and to the best of my skill and ability

Edward Hepburn

Subscribed by Edward Hepburn and sworn to before me a Notary Public for Douglas County in the Territory of Nebraska this 12th day of September 1857

John C. Funk
Notary Public

I George B Jones do solemnly swear that I will well and truly perform the duties of Ayoman, according to instructions given me and to the best of my Skill and ability

George B his mark Jones

Subscribed by George B Jones and sworn to before me a Notary Public for Douglas county in the Territory of Nebraska this 15th day of September 1859

John C. Funk
Notary Public

I William G Creighton do solemnly swear that I will well and truly perform the duties of A Woman, according to instructions given me, and to the best of my skill and ability

William P Creighton

Subscribed by William G Creighton and sworn to before me A Notary Public for Douglas county in the Territory of Nebraska this 12th day of September 1857

John C. Funk
Notary Public

I Joseph B Reed do solemnly swear that I will faithfully execute the duties of chain carrier; that I will level the chain upon uneven ground, and plumb the tally pins whether by sticking or dropping the same, that I will report the true distance to all notable objects, and the true length of all lines that I assist in measuring, to the best of my skill and ability

Joseph B Reed

Subscribed by said Joseph B Reed and sworn to before me A Notary Public for Douglas county in the Territory of Nebraska this 12th day of September 1857

John C. Lunk
Notary Public

Aldridge A Green do solemnly swear that I will faithfully execute the duties of chain carrier; That I will level the chain upon uneven ground, and Plumb the tally pins, whether by sticking or dropping the same; that I will report the true distance to all notable objects, and the true length of all lines that I assist in measuring, to the best of my skill and ability

Aldridge A Green

Subscribed by said Aldridge A Green and sworn to before me A Notary Public for Douglas county in the Territory of Nebraska this 12th day of September 1857

John C. Turk
Notary Public

Township 14 N Range 3 E. Sixth Principal Meridian

To determine the proper adjustment of my Compas for subdividing this Township I commenced at the corner to Townships 13 and 14 North Range 3 and 4 East and run North on a blank line along the east line of section 36.

Variation 12° 15' East

39.97 To a point 4 links East of the quarter section corner

39.94 To a point 7 links East of corner to sections 25 and 36

To retrace this line my Compas must be adjusted to a variation of

12° 18' East

Subdivision commenced September 15th AD 1857

From the corner to sections 1, 2, 35 and 36 on the south boundary of the Township. I run North between sections 35 and 36

Variation 12° 18' East

Township 14 N Range 36 Sixth Principal Meridian

40 00	Drove a charred stake and set a post in a Mound with trench and pits as per instructions for quarter section corner
80 00	Drove a charred stake and set a post in a Mound with trench and pits as per instructions for corner to sections 25. 26, 35 and 36
	~~Table~~ level Land Sandy Soil 2nd rate
	East on a random line between sections 25 and 36
	Variation 11° 30' East
40 00	set a post for temporary quarter section corner
79 96	Intersected the East boundary of Township at the corner to sections 25 and 36. from which corner I run West on a true line between sections 25 and 36
	Variation 11° 30' East
39 98	Drove a charred stake and set a post in a Mound with trench and pits as per instructions for quarter section corner
79 96	The corner to sections 25. 26. 35 and 36
	~~Table~~ Land line Sandy Soil 2nd rate
	North between sections 25 and 26
	Variation 12° 30' East

Township 14 N Range 36. Sixth Principal Meridian

40 00	Drove a charred stake and set a post in a Mound with trench and pits as per instructions for quarter section corner
80 00	Drove a charred stake and set a post in a Mound with trench and pits as per instructions for corner to sections 23, 24. 25 and 26
	Rolling Prairie Sandy Soil 2nd rate
	East on a random line between sections 24 and 25
	Variation 11° 30' East
40 00	set a post for temporary quarter section corner
79.60	Intersected the East boundary of Township 30 links North of the corner to sections 24 and 25 from which corner I run West on a true line between sections 24 and 25
	Variation 11° 17' East
39 80	Drove a charred stake and set a post in a Mound with trench and pits as per instructions for quarter section corner
79 60	The corner to sections 23, 24. 25 and 26
	Rolling Prairie Sandy Soil 2nd rate
	North between sections 23 and 24
	Variation 13° East

Township 14 N Range 3 E. Sixth Principal Meridian

4000 Drove a chained stake and set a post in a Mound with trench and pits as per instructions for quarter section corner

8000 Drove a chained stake and set a post in Mound with trench and pits as per instructions for corner to sections 13, 14, 23 and 24

Land Rolling Prairie Sandy Soil 2nd rate

East on a random line between sections 13 and 24

Variation 11° 15' East

4000 set a post for temporary quarter section corner

8000 Intersected the East boundary of Township at the corner to sections 13 and 24 from which corner I run West on a true line between sections 13 and 24

Variation 11° 15' East

4000 Drove a chained stake and set a post in a Mound with trench and pits as per instructions for quarter section corner

8000 The corner to Sections 13, 14, 23 and 24

~~Table~~ Land level Sandy Soil 2nd rate

North between sections 13 and 14

Variation 12° 45' East

4000 Drove a chained stake and set a post in a Mound with trench and pits

Township 14 N Range 3 E. Sixth Principal Meridian

as per instructions for quarter section corner

7000 Stream 6 links wide course S and W

8000 Drove a chained stake and set a post in a Mound with trench and pits as per instructions for corner to sections 11, 12, 13 and 14

Land rolling Prairie Sandy Soil 2nd rate

East on a random line between sections 12 and 13

Variation 11° 10' East

3010 Stream 3 links wide course S

4000 Drove a Post for temporary quarter section corner

8000 Intersected the East boundary of Township at the corner to sections 12 and 13 from which corner I run West on a true line between sections 12 and 13

Variation 11° 10' East

4000 Drove a chained stake and set a post in a Mound with trench and pits as per instructions for quarter section corner

8000 The corner to sections 11, 12, 13 and 14.

~~Table~~ Land level sandy soil 2nd rate

North between sections 11 and 12

Variation 12° 45' East

Township 14 N Range 3 E. Sixth Principal Meridian

4000	Drove a chained stake and set a post in a Mound with trench and pits as per instructions for quarter section corner
8000	Drove a chained stake and set a post in a Mound with trench and pits as per instructions for corner to sections 1, 2, 11 and 12 ~~Table~~ Level Land Sandy Soil 2nd rate
	East on a random line between sections 1 and 12 Variation 10° 45' East
4000	set a post for temporary quarter section corner
8030	Intersected the East boundary of Township at the corner to sections 1 and 12 from which corner I run West on a true line between sections 1 and 12 Variation 10° 45' East
4015	Drove a chained stake and set a post in a Mound with trench and pits as per instructions for quarter section corner
8030	The corner to sections 1, 2, 11 and 12 ~~Table~~ Level Land Sandy Soil 2nd rate
	North on a random line between sections 1 and 2 Variation 12° East
4000	set a post for temporary quarter section corner

Township 14 N Range 3 E. Sixth Principal Meridian

7730	Intersected the North boundary of Township at the corner to sections 1 and 2 from which corner I run South on a true line between sections 1 and 2 Variation 12° East
3730	Drove a chained stake and set a post in a Mound with trench and pits as per instructions for quarter section corner
7730	The corner to sections 1, 2, 11 and 12 ~~Table~~ Level Land Sandy Soil 2nd rate September 15th 1857
	North between sections 34 and 35 Variation 12° 15' East
4000	Drove a chained stake and set a post in a Mound with trench and pits as per instructions for quarter Section corner
8000	Drove a chained stake and set a post in a Mound with trench and pits as per instructions for corner to sections 26, 27, 34 and 35 ~~Table~~ Level Land Sandy Soil 2nd rate
	East on a random line between sections 26 and 35 Variation 12° East
4000	set a post for temporary quarter section corner

Township 14 N Range 36 E Sixth Principal Meridian

80 18	Intersected the N and S line at the corner to sections 25, 26, 35 and 36. from which corner I run West on a true line between sections 26 and 35
	Variation 12° East
40 09	Drove a chained stake and set a post in a Mound with trench and pits as per instructions for quarter section corner
80 18	The corner to sections 26, 27, 34 and 35 ~~Table~~ Land level Sandy Soil 2nd rate
	North between sections 26 and 27
	Variation 12° 30' East
40 00	Drove a chained stake and set a post in a Mound with trench and pits as per instructions for quarter section corner
80 00	Drove a chained stake and set a post in a Mound with trench and pits as per instructions for corner to sections 22, 23, 26 and 27
	~~Table~~ Land level Sandy Soil 2nd rate
	East on a random line between sections 23 and 26
	Variation 12° East
40 00	set a post for temporary quarter section corner
80 40	Intersected the N and S line at the corner to

Township 14 N Range 36 E Sixth Principal Meridian

	sections 23, 24, 25 and 26 from which corner I run West on a true line between sections 23 and 26
	Variation 12° East
40 20	Drove a chained stake and set a post in a Mound with trench and pits as per instructions for quarter section corner
80 40	The corner to sections 22, 23, 26 and 27 ~~Table~~ Land level Sandy Soil 2nd rate
	North between sections 22 and 23
	Variation 12° 45' East
40 00	Drove a chained stake and set a post in a Mound with trench and pits as per instructions for quarter section corner
80 00	Drove a chained stake and set a post in a Mound with trench and pits as per instructions for corner to sections 14, 15, 22 and 23
	~~Table~~ Land level Sandy Soil 2nd rate
	East on a random line between sections 14 and 23
	Variation 12° East
40 00	set a post for temporary quarter section corner
80 00	Intersected the N and S line 10 links south of the corner to sections 13, 14, 23 and 24 from

Township 14 N Range 3 E. Sixth Principal Meridian

which corner Bears West on a true line between sections 14 and 23

Variation 12° 04' East

4000 Drove a chained stake and set a post in Mound with trench and pits as per instructions for quarter section corner

8000 The corner to sections 14, 15, 22 and 23

~~Table~~ Land level sandy soil 2nd rate

North between sections 14 and 15

Variation 12° 45' East

4000 Drove a chained stake and set a post in a Mound with trench and pits as per instructions for quarter section corner

5000 Stream 6 links wide course S W

8000 Drove a chained stake and set a post in Mound with trench and pits, as per instructions for corner to sections 10, 11, 14 and 15

~~Table~~ Land level sandy soil 2nd rate

East on a random line between sections 11 and 14

Variation 12° East

3820 Stream 4 links wide course South

4000 set a post for temporary quarter section corner

Township 14 N Range 3 E. Sixth Principal Meridian

8000 Intersected the N and S line 24 links North of the corner to sections 11, 12, 13 and 14 from which corner Bears West on a true line between sections 11 and 14

Variation 11° 50' East

4000 Drove a chained stake and set a post in a Mound with trench and pits as per instructions for quarter section corner

8000 The corner to sections 10, 11, 14 and 15

~~Table~~ Land level sandy soil 2nd rate

North between sections 10 and 11

Variation 12° 30' East

4000 Drove a chained stake and set a post in a Mound with trench and pits as per instructions for quarter section corner

5225 Stream 4 links wide course S. E.

8000 Drove a chained stake and set a post in a Mound with trench and pits as per instructions for corner to sections 2, 3, 10 and 11

~~Table~~ Land level sandy soil 2nd rate

East on a random line between sections 2 and 11

Variation 12° 25' East

Township 14 Range 3 E Sixth Principal Meridian

2620 Stream 3 links wide course S 90 W
4000 set a post for temporary quarter section corner
8000 Intersected the N and S line at the corner to sections 1, 2, 11 and 12 from which corner I run West on a true line between sections 2 and 11

Variation 12° 25' East

4000 Drove a chained stake and set a post with trench and pits in a Mound as per instructions for quarter section corner
8000 The corner to sections 2, 3, 10 and 11
~~Table~~ Level Land Sandy soil 2nd rate

North on a random line between sections 2 and 3

Variation 11° 25' East

4000 set a post for temporary quarter section corner
7850 Intersected the North boundary of Township at the corner to sections 2 and 3 from which corner I run South on a true line between sections 2 and 3

Variation 11° 25' East

3850 Drove a chained stake and set a post with trench and pits in a Mound as per instructions for quarter section corner

Township 14 N Range 3 E. Sixth Principal Meridian

7850 The corner to sections 2, 3, 10 and 11
~~Table~~ Level Land Sandy soil 2nd rate

September 18th 1859

North between sections 33 and 34

Variation 12° East

4000 Drove a chained stake and set a post with trench and pits in a Mound as per instructions for quarter section corner
8000 Drove a chained stake and set a post with trench and pits in a Mound as per instructions for corner to sections 27, 28, 33 and 34
~~Table~~ Level Land Sandy soil 2nd rate

East on a random line between sections 27 and 34

Variation 12° East

3000 Spring and Creek course South
4000 set a post for temporary quarter section corner
8000 Intersected the N and S line at the corner to sections 26, 27, 34 and 35 from which corner I run West on a true line between sections 27 and 34

Variation 12° East

4000 Drove a chained stake and set a post with trench and pits in a Mound

Township 14 N Range 3 E. Sixth Principal Meridian

as per instructions for quarter section corner
8000 The corner to sections 27, 28, 33 and 34
~~Table~~ Land level Sandy Soil 2nd rate

North between sections 27 and 28
Variation 12° 15' East
4000 Bore a chaned stake and set a post with trench and pits in a Mound
as per instructions for quarter section corner
8000 Bore a chaned stake and set a post with trench and pits in a Mound as per
instructions for corner to sections 21, 22, 27 and 28
~~Table~~ Land Rolling Sandy Soil 2nd rate

East on a random line between sections 22 and 27
Variation 12° 30' East
4000 set a post for temporary quarter section corner
79.90 Intersected the N and S line at the corner to
sections 22, 23, 26 and 27, from which corner I
run West on a true line between sections 22 and 27
Variation 12° 30' East
3995 Bore a chaned stake and set a post with trench and pits in a Mound
as per instructions for quarter section corner

Township 14 N Range 3 E Sixth Principal Meridian

7990 The corner to sections 21, 22, 27 and 28
~~Table~~ Land Rolling Sandy soil 2nd rate

North on line between sections 21 and 22
Variation 13° East
4000 Bore a chaned stake and set a post with trench and pits in a Mound
as per instructions for quarter section corner
8000 Bore a chaned stake and set a post with trench and pits in Mound as per
instructions for corner to sections 15, 16, 21 and 22
~~Table~~ Land Rolling Sandy soil 2nd rate

East on a random line between sections 15 and 22
Variation 13° 05' East
4000 set a post for temporary quarter section corner
79.78 Intersected the N and S line at the corner to sections
14, 15, 22 and 23 from which corner I run West on
a true line between sections 15 and 22
Variation 13° 05' East
3989 Bore a chaned stake and set a post with trench and pits in Mound
as per instructions for quarter section corner
7978 The corner to sections 15, 16, 21 and 22

Township 14 N Range 3 E Sixth Principal Meridian

Table Land Rolling Sandy Soil 2nd rate

North between sections 15 and 16

Variation 13° East

40.00 Bore a chained stake and set a post in a Mound with trench and pits as per instructions for quarter section corner

80.00 Bore a chained stake and set a post in Mound with trench and pits as per instructions for corner to sections 9, 10, 15 and 16

Table Land level Sandy Soil 2 nd rate

East on a random line between sections 10 and 15

Variation 12° East

21.25 Stream 4 links wide course N.E.

40.00 set a post for temporary quarter section corner

79.96 Intersected the N and S line 62 links south of the corner to sections 10, 11, 14 and 15 from which corner I run West on a true line between sections 10 and 15

Variation 12° 27' East

39.98 Bore a chained stake and set a post in a Mound with trench and pits as per instructions for quarter section corner

Township 14 N Range 3 E Sixth Principal Meridian

79.96 The corner to sections 9, 10, 15 and 16

Table Land level Sandy Soil 2nd rate

North between sections 9 and 10

Variation 12° 45' East

11.25 Stream 4 links wide course East and West

40.00 Bore a chained stake and set a post in Mound with trench and pits as per instructions for quarter section corner

80.00 Bore a chained stake and set a post in Mound with trench and pits as per instructions for corner to sections 3, 4, 9 and 10

Table Land level Sandy Soil 2nd rate

East on a random line between sections 3 and 10

Variation 13° East

40.00 set a post for temporary quarter section corner

79.40 Intersected the N and S line 18 links North of the corner to sections 2, 3, 10 and 11 from which corner I run West on a true line between sections 3 and 10

Variation 12° 55' East

39.70 Bore a chained stake and set a post in a Mound with trench and pits

Township 14 N Range 3 E Sixth Principal Meridian

as per instructions for quarter section corner
7940 The corner to sections 3, 4, 9 and 10
~~Table~~ Land level Sandy Soil 2nd rate

North on a random line between sections 3 and 4
Variation 10° 30' East
4000 set a post for temporary quarter section corner
7900 Intersected the north boundary of Township at the corner to sections 3 and 4 from which corner I run South on a true line between sections 3 and 4
Variation 10° 30' East
3900 Drove a chaned stake and set a post in a Mound with trench and pit as per instructions for quarter section corner
7900 The corner to sections 3, 4, 9 and 10
~~Table~~ Land level Sandy Soil 2nd rate
September 17th 1857

North between sections 32 and 33
Variation 12° 15' East
4000 Drove a chaned stake and set a post in a Mound

Township 14 N Range 3 E Sixth Principal Meridian

with trench and pits
as per instructions for quarter section corner
8000 Drove a chaned stake and set a post in a Mound as per instructions for corner to sections 28, 29, 32 and 33
~~Table~~ Land level Sandy Soil 2nd rate

East on a random line between sections 28 and 33
Variation 12° East
4000 set a post for temporary quarter section corner
7976 Intersected the N and S line 24 links South of the corner to sections 27, 28, 33 and 34 from which corner I run West on a true line between sections 28 and 33
Variation 12° 10' East
3988 Drove a chaned stake and set a post in a Mound with trench and pits as per instructions for quarter section corner
7976 The corner to sections 28, 29, 32 and 33
~~Table~~ Land level Sandy Soil 2nd rate

North between sections 28 and 29
Variation 12° 30' East
4000 Drove a chaned stake and set a post in a Mound with trench and pits

Township 14 N Range 3 E Sixth Principal Meridian

as per instructions for quarter section corner
8000 Drove a chained stake and set a post in a Mound with trench and pits as per instructions for corner to sections 20, 21, 28 and 29
~~Table~~ Land but Sandy Soil 2nd rate

East on a random line between sections 21 and 28
Variation 12° East
4000 set a post for temporary quarter section corner
8020 Intersected the N and S line 72 links north of the corner to sections 21, 22, 27 and 28 from which corner I run West on a true line between sections 27 and 28
Variation 11° 29' East
4010 Drove a chained stake and set a post in a Mound with trench and pits as per instructions for quarter section corner
8020 The corner to sections 20, 21, 28 and 29
~~Table~~ Land but Sandy Soil 2nd rate

North between Sections 20 and 21
Variation 13° East
4000 Drove a chained stake and set a post in Mound with trench and pits as per instructions for quarter section corner

Township 14 N Range 3 E Sixth Principal Meridian

8000 Drove a chained stake and set a post in a Mound with trench and pits as per instructions for corner to sections 16, 17, 20 and 21
~~Table~~ Land but Sandy Soil 2nd rate

East on a random line between Sections 16 and 21
Variation 11° East
4000 set a post for temporary quarter section corner
8020 Intersected the N and S line at the corner to sections 15, 16, 21 and 22 from which corner I run West on a true line between sections 16 and 21
Variation 11° East
4010 Drove a chained stake and set a post in a Mound with trench and pits as per instructions for quarter section corner
8020 The corner to Sections 16, 17, 20 and 21
~~Table~~ Land but Sandy Soil 2nd rate

North between Sections 16 and 17
Variation 13° East
4000 Drove a chained stake and set a post in Mound with trench and pits as per instructions for quarter section corner
"500 Stream 12 links wide course E and W

Township 14 N Range 3 E Sixth Principal Meridian

8000 Drove a chained stake and set a post in a Mound with trench and pits as per instructions for corner to sections 8. 9. 16 and 17
~~Table~~ Land level Sandy Soil 2nd rate

East on a random line between sections 9 and 16
Variation 11° East

4000 set a post for temporary quarter section corner
7218 Stream 10 links wide course N. E.
8020 Intersected the N and S line at the corner to sections 9, 10, 15 and 16 from which corner I run West on a true line between sections 9 and 16
Variation 11° East

4010 Drove a chained stake and set a post in a Mound with trench and pits as per instructions for quarter section corner
8020 The corner to sections 8. 9. 16 and 17
~~Table~~ Land level Sandy Soil 2nd rate

North between sections 8 and 9
Variation 12° 20' East

4000 Drove a chained stake and set a post in a Mound with trench and pits as per instructions for quarter section corner

Township 14 N Range 3 E Sixth Principal Meridian

8000 Drove a chained stake and set a post in a Mound with trench and pits as per instructions for corner to sections 4. 5. 8 and 9
~~Table~~ Land level Sandy Soil 2nd rate

East on a random line between sections 4 and 9
Variation 11° East

4000 Set a post for temporary quarter section corner
7970 Intersected the N and S line at the corner to sections 3. 4. 9 and 10 from which corner I run West on a true line between Sections 4 and 9
Variation 11° East

3985 Drove a chained stake and set a post in a Mound with trench and pits as per instructions for quarter section corner
7970 The corner to Sections 4. 5. 8 and 9
~~Table~~ Land level Sandy Soil 2nd rate

North on a random line between sections 4 and 5
Variation 10° 30' East

4000 set a post for temporary quarter section corner
7856 Intersect the north boundary of Township at the corner to sections 4 and 5 from which corner I

Township 14 N Range 3 E. Sixth Principal Meridian

run south on a true line between sections 4 and 5

Variation 10° 30' East

3856 Drove a chaned stake and set a post in Mound with trench and pits as per instructions for quarter section corner

7856 The corner to sections 4, 5, 8 and 9

~~Table~~ Land level Sandy Soil 2nd rate

September 18th 1857

North between sections 31 and 32

Variation 12° East

4000 Drove a chaned stake and set a post in a Mound with trench and pits as per instructions for quarter section corner

8000 Drove a chaned stake and set a post in Mound with trench and pits as per instructions for corner to sections 29, 30, 31 and 32

~~Table~~ Land Rolling Sandy Soil 2nd rate

East on a random line between sections 29 and 32

Variation 12° East

4000 set a post for temporary quarter section corner

7980 Intersected the N and S line at the corner to sections 28, 29, 32 and 33 from which corner I run West on a true line between sections 29 and 32

Township 14 N Range 3 E. Sixth Principal Meridian

Variation 12° East

3990 Drove a chaned stake and set a post in a Mound with trench and pits as per instructions for quarter section corner

7980 The corner to sections 29, 30, 31 and 32

~~Table~~ Land level Sandy Soil 2nd rate

West on a random line between sections 30 and 31

Variation 11° 30' East

4000 set a post for temporary quarter section corner

7870 Intersected the west boundary of Township at the corner to sections 30 and 31 from which corner I run East on a true line between sections 30 and 31

Variation 11° 30' East

3870 Drove a chaned stake and set a post in a Mound with trench and pits as per instructions for quarter section corner

7870 The corner to sections 29, 30, 31 and 32

~~Table~~ Land level Sandy Soil 2nd rate

North between sections 29 and 30

Variation 12° 30' East

4000 Drove a chaned stake and set a post in a Mound with trench and pits

Township 14 N Range 3 E. Seventh Principal Meridian

as per instructions for quarter section corner

8000 Drove a chained stake and set a post in Mound with trench and pits as per instructions for corner to sections 19, 20, 29 and 30

~~Table~~ Land level Sandy Soil 2nd rate

East on a random line between sections 20 and 29

Variation 12° East

4000 set a post for temporary quarter section corner

7968 Intersected the N and S line 34 links South of the corner to sections 20, 21, 28 and 29 from which corner Iron West on a true line between sections 20 and 29

Variation 12° 15' East

3984 Drove a chained stake and set a post in a Mound with trench and pits as per instructions for quarter section corner

7968 The corner to sections 19, 20, 29 and 30

~~Table~~ Land level Sandy Soil 2nd rate

West on a random line between sections 19 and 30

Variation 11° 30' East

4000 set a post for temporary quarter section corner

Township 14 N Range 3 E Seventh Principal Meridian

7956 Intersected the west boundary of Township at the corner to sections 19 and 30 from which corner Iron East on a true line between sections 19 and 30

Variation 11° 30' East

3956 Drove a chained stake and set a post in a Mound with trench and pits as per instructions for quarter section corner

7956 The corner to sections 19, 20, 29 and 30

~~Table~~ Land level Sandy Soil 2nd rate

North between sections 19 and 20

Variation 12° 45' East

4000 Drove a chained stake and set a post in Mound with trench and pits as per instructions for quarter section corner

8000 Drove a chained stake and set a post in Mound with trench and pits as per instructions for corner to sections 17, 18, 19 and 20

~~Table~~ Land level Sandy Soil 2nd rate

East on a random line between sections 17 and 20

Variation 12° 15' East

4000 set a post for temporary quarter section corner

7982 Intersected the N and S line 40 links south of the

Township 14 N Range 3 E Sixth Principal Meridian

corner to sections 16, 17, 20 and 21 from which corner I run West on a true line between sections 17 and 20

Variation 12° 32' East

3991 Pass a chained stake and set a post in a Mound with trench and pits as per instructions for quarter section corner

7982 The corner to sections 17, 18, 19 and 20 ~~Table~~ Land level Sandy Soil 2nd rate

---

West on a random line between sections 18 and 19

Variation 11° 56' East

4000 set a post for temporary quarter section corner

5400 Otter creek Bottom course N E and S W

5600 Stream 15 links wide course S W

7500 leave creek Bottom

7668 Intersect the west boundary of Township 50 links north of the corner to sections 18 and 19 from which corner I run East on a true line between sections 18 and 19

Variation 12° 11' East

3668 Pass a chained stake and set a post in a Mound with trench and pits

Township 14 N Range 3 E Sixth Principal Meridian

as per instructions for quarter section corner

7668 The corner to sections 17, 18, 19 and 20

East of 40 links ~~Table~~ land Rolling Sandy soil 2nd rate

West ~~Bottom~~ Land level 1st rate clay loam

September 19th 1857

North between sections 17 and 18

Variation 12° 40' East

950 Stream 10 links wide course E and W

4000 Pass a chained stake and set a post in a Mound with trench and pits as per instructions for quarter section corner

8000 Pass a chained stake and set a post in a Mound with trench and pits as per instructions for corner to sections 7, 8, 17 and 18

~~Table~~ Land level Sandy Soil 2nd rate

East on a random line between sections 8 and 17

Variation 12° 36' East

4000 set a post for temporary quarter section corner

7988 Intersected the N and S line 34 links south of the corner to sections 5, 9, 16 and 17 from which corner I run West on a true line between sections 8 and 17

Township 14 N Range 3 E Sixth Principal Meridian

Variation 12° 45' East

39.94 Drove a chained stake and set a post in Mound with trench and pits as per instructions for quarter section corner

79.88 The corner to sections 7, 8, 17 and 18

~~Table~~ Land Rolling Sandy Soil 2nd rate

West on a random line between sections 7 and 18

Variation 12° 45' East

40.00 set a post for temporary quarter section corner

75.96 Intersected the west boundary of Township 54 links North of the corner to sections 7 and 18 from which corner I run East on a true line between sections 7 and 18

Variation 13° 08' East

35.96 Drove a chained stake and set a post in Mound with trench and pits as per instructions for quarter section corner

75.96 The corner to sections 7, 8, 17 and 18

~~Table~~ Land level Sandy Soil 2nd rate

North between sections 7 and 8

Variation 12° 40' East

40.00 Drove a chained stake and set a post in a Mound

Township 14 N Range 3 E Sixth Principal Meridian

with trench and pits as per instructions for quarter section corner

80.00 Drove a chained stake and set a post in Mound with trench and pits as per instructions for corner to sections 5, 6, 7 and 8

~~Table~~ Land Rolling Sandy Soil 2nd rate

East on a random line between sections 5 and 8

Variation 12° East

40.00 set a post for temporary quarter section corner

79.80 Intersected the N and S line at the corner to sections 4, 5, 8 and 9 from which corner I run West on a true line between sections 5 and 8

Variation 12° East

39.90 Drove a chained stake and set a post in Mound with trench and pits as per instructions for quarter section corner

79.80 The corner to sections 5, 6, 7 and 8

~~Table~~ Land level Sandy Soil 2nd rate

West on a random line between sections 6 and 7

Variation 13° 25' East

40.00 set a post for temporary quarter section corner

74.54 Intersected the West boundary of Township at

Township 14 N Range 3 E. Sixth Principal Meridian

the corner to sections 6 and 7 from which corner I run East on a true line between sections 6 and 7

Variation 13° 25' East

3454 Drove a charred stake and set a post in Mound with trench and pits as per instructions for quarter section corner

7454 The corner to sections 5, 6, 7 and 8
~~Table~~ Land Sandy Soil 2nd rate

North on a random line between sections 5 and 6

Variation 10° 15' East

4000 set a post for temporary quarter section corner

7806 ~~Intersected~~ the North boundary of Township 40 links west of the corner to sections 5 and 6 from which corner I run South on a true line between sections 5 and 6

Variation 9° 38' East

3806 Drove a charred stake set a post in Mound with trench and pits as per instructions for quarter section corner

7806 The corner to sections 5, 6, 7 and 8
~~Table~~ Land Rolling Sandy Soil 2nd rate

Township 14 N Range 3 E Sixth Principal Meridian

September 20th 1857

General Description

This Township is considerably below the common average – being but poorly watered and entirely destitute of Timber

The Land is almost level – Soil 2nd rate

No Settlements

A list of the names of the individuals employed to assist in running measuring and marking the lines and corners described in the foregoing Field Notes of Township number Fourteen North of Base line of Range number Three East of the Sixth Principal Meridian

Showing the respective capacities in which they acted

Aldridge A Green	Chainman
Joseph B Reed	Chainman
William G Creighton	Axeman
George B Jones	Axeman
Edward Hepburn	Flagman
Chauncey Potter	Compassman

Intersect at corner too often

Compared
By Sherwood

3

115

+
D. L. made

Field Notes of the
Subdivision lines of
Township Fifteen North
of Range No. three East of the
Sixth Principal Meridian,
in the
Territory of Nebraska,
Surveyed by
John Y Clopper
Deputy Surveyor, under
His Contract No. 190
Dated 12th January — 1857

153 Subdivision commenced September 26th
completed September 28
A. D. 1857.

Descriptive List made
Eilb.

A list of the names of the individuals employed to assist in running, measuring or marking the lines and corners described in the following field notes of Township No. 15. North of the base line of Range No. 3. East of the Sixth Principal Meridian, showing the respective capacities in which they acted:

Christian G. Stutzman	Chainman
William A. Cox	Chainman
Levi Van Ausum	Chainman
Norman B. Holbrook	Chainman
Gustavus A. Hess	Axeman
Levinus M. Wright	Axeman
Augustus B. Wright	Axeman
John Barry	Axeman
Egleton W. Holbrook	Flagman
Lemit M. Curran	Flagman
Bernard D. Holbrook	Compassman

Township 15 N. Range 3 East

6	34	5	25	4	19	3	13	2	7	1
33		33		25		18		12		6
7	32	8	24	9	18	10	12	11	5	12
32		31		24		17		11		5
18	31	17	23	16	17	15	11	14	4	13
30		30		23		16		10		4
19	29	20	22	21	16	22	9	23	3	24
29		28		21		15		9		3
30	28	29	21	28	15	27	8	26	2	25
27		26		20		14		8		2
31	26	32	20	33	14	34	7	35	1	36

I Norman B Holbrook do solemnly swear that I will faithfully execute the duties of Chain Carrier that I will level the Chain upon uneven ground and plumb the tally pins whether by sticking or dropping the same, that I will report the true distance to all notable objects and the true length of all lines that I assist in measuring, to the best of my skill and ability

Norman B Holbrook

Subscribed and sworn to by the above named Norman B Holbrook before me a Notary Public in and for Douglas County Nebraska Territory this 22nd day of September A D 1857

A L M Morgan

I, Egleton W. Holbrook do solemnly swear that I will well and truly perform the duties of Flagman according to instructions given and according to the best of my skill and ability

Egleton W. Holbrook

Sworn to and Subscribed by the above named Egleton W. Holbrook before me a Notary Public in and for Douglas County Nebraska Territory this 22nd day of September AD 1857

A L Morgan

I Sherrit McCurran do solemnly swear that I will execute the duties of Flagman according to instructions given me and to the best of my skill and ability.

Sherrit McCurran

Sworn to and subscribed by the above named Sherrit McCurran before me a Notary Public in and for Douglas County Nebraska Territory this 22nd day of September AD 1857

A S Morgan

NOTARIAL SEAL A. S. MORGAN DOUGLAS CO. N.T.

I Levinus M Swift do solemnly
swear that I will perform the
duties of Assessor according to
instructions given me and to
the best of my skill and ability

Levinus M Swift

Sworn to and subscribed by
the above named Levinus
M Swift before me a Notary
Public in and for Douglas Cou
ty Nebraska Territory this
2nd day of September AD
1857

A M Morgan

I William A Coy do solemnly swear that I will faithfully execute the duties of Chainbearer, that I will level the Chain upon uneven ground and plumb the tally Pins whether by sticking or dropping the same, that I will report the true distance to all notable objects and the true length of all lines that I survey in measuring to the best of my skill and ability

William A. Coy

Subscribed and sworn to by the above named William A Coy before me a Notary Public in and for Douglas County Nebraska Territory this 22nd day of September A D 1857

A S McMorgan

NOTARIAL SEAL DOUGLAS COUNTY NEBRASKA

I Levi Van Arnum do solemnly swear that I will faithfully execute the duties of Chain Carrier that I will level the chain upon uneven ground and plumb the tally pins whether by sticking or dropping the same that I will report the true distance to all notable objects and the true length of all lines that I assist in measuring to the best of my skill and ability

Levi Van Arnum

Subscribed by the above named Levi Van Arnum and sworn to before me a Notary Public in and for Douglas County Nebraska Territory this 22nd day of September AD 1857

A S McMegan

I Christian G. Stutzman do solemnly swear that I will faithfully execute the duties of chain carrier, that I will level the chain upon uneven ground and plumb the tally pins whether by stretching or dropping the same that I will report the true distance to all notable objects and the true lengths of all lines that I may assist in measuring, to the best of my skill and ability

Christian G. Stutzman

Subscribed and sworn to by the above named Christian G. Stutzman, before me a Notary Public in and for Douglas County Nebraska Territory this 22nd day of September AD 1857

A S McMorgan

I Gustavus A Hess do solemnly swear that I will well and truly perform the duties of Assessor according to instructions given me and to the best of my skill and ability

Gustavus A Hess

Sworn to and subscribed by the above named Gustavus A Hess before me a Notary Public in and for Douglas County Nebraska Territory, this 22nd day of September AD 1857

A L McMorgan

I John Barry do solemnly swear that I will well and truly perform the duties of Assessor according to instructions given and to the best of my skill and ability

John his X mark Barry

Sworn to and subscribed by the above named John Barry before me a Notary Public in and for Douglas County Nebraska Territory this 22nd day of September AD 1857

A S M Morgan

I Augustus B Swift do solemnly swear that I will well and truly perform the duties of Assessor according to instructions given me and to the best of my skill and ability

Augustus B Swift

Subscribed and sworn by the above named Augustus B Swift before me a Notary Public in and for Douglas County Nebraska Territory this 22nd day of September A D 1857

A S McMorgan

NOTARIAL SEAL

I Bernard D Holbrook do solemnly swear that I will well and truly perform the duties of Compass man according to instructions given and to the best of my skill and ability

Bernard D Holbrook

Sworn to and subscribed by the above named Bernard D Holbrook before me a Notary Public in and for Douglas County Nebraska Territory this 22nd day of September AD 1857

A S McMorgan

NOTARIAL SEAL DOUGLAS CO. N.T.

Township 15. N. Range 3. East of the 6th Principal Meridian

To determine the proper adjustment of my compass for subdividing this Township I commence at the corner to Townships 14 and 15, N. R. 3 and 4 E. and run North on a blank line along the East boundary of section 36

Variation 14° 10' East

40,02 To a point 2 links E. of the quarter section corner

80.02 To a point 4 links E of corner to sections 25 and 36

To retrace this line, my compass must be adjusted to a

Variation of 14° 12' East

Subdivision commenced September 26th, 1857

From the corner to sections 1, 2, 35 an 36, on the South boundary of the Township, I run North between sections 35 and 36.

Variation 14° 12', East

36,00 Emigrant Road, Course W.

40,00 Drove a chained stake, set post in mound as per instructions for quarter section corner

80,00 Drove a chained stake, set a post in mound, as per instructions for corner to sections 25, 26, 35 and 36,

NOTARIAL SEAL. LOUGLASS CO. N.Y.

Township 15 N. Range 3 East of the 6th Principal Meridian

Broken Prairie, Soil 3d rate,

East, on a random line between sections 25 and 36
Variation 12° 20' East

40,00 Set a post ~~in mound~~, for a temporary quarter section corner

79,80 Intersected, the East boundary of the Township 8 links South of the corner to sections 25 and 36 From which corner I run West on a true line, between sections 25 and 36,
Variation 12° 23' East

39,90 Drove a charred stake, set post in mound, as per instructions for quarter section corner

79,80 Corner to sections 25, 26, 35 and 36,
Broken Prairie, Soil 3rd rate,

North between sections 25 and 26
Variation 14°, 15 East

40,00 Drove a charred stake, set a post in mound as per instructions for a quarter section corner

80,00 Drove a charred stake, set a post in a mound

Township 15 N, Range 3 East of the 6th Principal Meridian

as per instructions for a corner to sections 23, 24, 25, and 26
Broken Prairie Soil 3rd rate,

East, on a random line between sections 24 and 25
Variation 12° 30', East,

40,00 Set a post for a temporary quarter section corner

79,80 Intersected East boundary of the Township 2 links North of the corner to sections 24 and 25 From which corner I run West on a true line between sections 24 and 25
Variation 12° 27' East

39,90 Drove a charred stake, set a post in mound as per instructions for quarter section corner

79,80 Corner to sections 23, 24, 25 and 26
Broken Prairie Soil 3rd rate

North between sections 23 and 24,
Variation 14°, 20', East,

40,00 Drove a charred stake, set a post in mound as per instructions for quarter section corner

80,00 Drove a charred stake, set a post in mound

Township 15 N. Range 3 East of the Sixth Principal Meridian

as per instructions, for a corner to sections 13, 14, 23 and 24.
Broken Prairie Soil 2nd rate,

East, on a random line, between sections 13 and 24
Variation 13° 10', East

40,00 Set a post for a temporary quarter section corner
58,60 Stream 15 links wide, Course N.
79,60 Intersect the East boundary of Township at the corner to sections 13 and 24. From which run West on a true line between sections 13 and 24.
Variation 13° 10' East
39,80 Drove a chained stake, set a post in mound as per instructions for a quarter section corner,
79,60 Corner to sections 13, 14, 23 and 24,
Broken Prairie Soil 2nd rate

North between sections 13 and 14,
Variation 14° 41' East
40,00 Drove a chained stake, set a post in mound

Township 15 N. Range 3 East of the 6th Principal Meridian

as per instructions for quarter section corner.
75,10 Stream, 15 links wide, North West
80,00 Drove a chained stake, set a post in mound as per instructions for a corner to sections 11, 12, 13 and 14
Broken Prairie Soil 2nd Rate

East, on a random line between sections 12 and 13,
Variation 13° 15', East,
40,00 Set a post, for a temporary quarter section corner
79,50 Intersected East boundary of Township at the corner to sections 12 and 13. From which corner Run West on a true line between sections 12 and 13
Variation 13° 15', East,
39,75 Drove a chained stake, set a post in mound as per instructions for a quarter section corner
79,50 Corner to sections 11, 12, 13 and 14,
Broken Prairie Soil 2nd rate,

North between sections 11 and 12
Variation 15° 00' East

Township 15 N. Range 3 E. 6th Principal Meridian

40,00 Drove a chaned stake, set a post in mound, as per instructions for a quarter section corner

80,00 Drove a chaned stake, set a post in mound as per instructions for a corner to sections 1, 2, 11 and 12

Broken Prairie Soil 3rd rate

East on a random line between sections 1 and 12

Variation 14° 00', East

40,00 Set a post, for a temporary quarter section corner

80,20 Intersected the East boundary of the Township 10 links South of the corner to sections 1 and 12, From which corner I run West on a true line between section 1 and 12,

~~40,10 Drove a ch~~ Variation 14°, 04' East

40,10 Drove a chaned stake, and set a post in mound as per instructions for a quarter section corner,

80,20 Corner to sections 1, 2, 11 and 12,

Broken Prairie Soil 3rd rate

North on a random line between sections

Township 15 N. Range 3 E. 6th Principal Meridian

1 and 2,

Variation 14°, 00', East

40,00, Set a post for a temporary quarter section corner

80,12 Intersected North boundary of Township at the corner to sections 1 and 2, From which corner I run South on a true line between sections 1 and 2,

Variation 14°, 00' East

40,12 Drove a chaned stake, set a post in mound as per instructions for a quarter section corner

80,12, Corner to sections 1, 2, 11 and 12,

Broken Prairie Soil 3rd rate

North, between sections 34 and 35,

Variation 14° 15', East

40,00 Drove a chaned stake, set a post in mound as per instructions for a quarter section corner

80,00 Drove a chaned stake, set a post in mound as per instructions, for a corner to sections 26, 27, 34, and 35

Broken Prairie Soil 3rd rate

Township 13 N. Range 3 E. 6th Principal Meridian

East, on a random line between sections 26 and 35

Variation 12° 15'

8.50 Emigrant Road, Course S. W.

40.00 Set a post for a temporary quarter section corner

79.90 Intersected N and S. line 42 links South of corners to 25, 26, 35 and 36, From which corner I run West on a true line between sections 26 and 35,

Variation 12° 33' East.

39.95 Drove a chained stake, set a post in a mound as per instructions for a quarter section corner,

79.90 Corner to sections 26, 27, 34 and 35

Broken Raine Soil 3rd rate

North between sections 26 and 27

Variation 14° 15' East

40.00 Drove a chained stake, set a post in mound as per instructions for a quarter section corner

52.10 Emigrant Road, Course N. W.

80.00 Drove a chained stake, set a post in mound

Township 13 N. Range 3 E. 6th Principal Meridian

as per instructions for corner to sections 22, 23, 26, and 27

Broken Raine Soil 3rd rate

East, on a random line between sections 23 and 26.

Variation 12° 46', East

40.00 Set a post ~~in mound~~ for a temporary quarter section corner

80.06 Intersected the N and S. line 42 links North of the corners to sections 23, ~~24~~ 22, ~~25~~ 27 and 26

+ From which corner I run West on a true line between sections 23 and 26,

Variation 12° 22', East

40.03 Drove a chained stake, set a post in mound as per instructions for a quarter section corner

80.06 Corner to sections 23, ~~24~~ 22, ~~25~~ 27, and 26

Broken Raine Soil 3rd rate

North between sections 22 and 23,

Variation 14° 15' East

40.00 Drove a chained stake, set a post in mound

Township 15 N. Range 3 E. 6th Principal Meridian

as per instructions for quarter section corner
80,00 Drove a chained stake, set a post in mound a
per instructions for a corner to sections
14, 15, 22, and 23
Broken Prairie
Soil

East, on a random line between sections 14 and 23
Variation 12° 30', East
8,60 Stream, 3 links wide Course N. E.,
40,00 Set a post, for a temporary quarter section corner
50,76 Stream, 5 links wide, Course N
80,20 Intersected N and S. line 6 links North of the
corner to sections 13, 14, 23 and 24,
From which corner I run West on a true
line between sections 14 and 23
Variation 12° 27' East
40,10 Drove a chained stake, set a post in mound
as per instructions for a quarter section corner,
80,20 Corner to sections 14, 15, 22 and 23.
Broken Prairie Soil 3rd rate,

Township 15 N. Range 3 E. 6th Principal Meridian

North, between sections 14 and 15
Variation 14° 20', East
40,00 Drove a chained stake, set a post in mound
as per instructions for a quarter section corner
80,00 Drove a chained stake, set a post in mound
as per instructions for a corner to sections 10, 11, 14 and 15
Broken Prairie Soil 3rd rate

East on a random line between sections
11 and 14,
Variation 12° 30' East
21,70 Stream 3 links wide Course N.E.,
40,00 Set a post, for a temporary quarter section corner
58,24 Stream 5 links wide Course N.E.
73,20 Stream, 12 links wide Course N.W.
80,30 Intersected N and S. line at the corner to
sections 11, 12, 13, 14, From which corner
I run West on a true line between sections
11 and 14,
Variation 12° 30' East
40,15 Drove a chained stake, set a post in mound

Township 15 N. Range 3 E. 6th Principal Meridian

as per instructions for a quarter section corner
80,30 Corner to sections 10, 11, 14 and 15,
Broken Prairie Soil 3rd rate,

North, ~~on line~~ between sections 10 and 11
Variation 14° 35' East
40,00 Set a post ~~in mound~~, for temporary quarter section corner
52,50 Stream 15 links wide, Course N.W.
80,00 Drove a charred stake, set a post in mound as per instructions, for corner to sections 2, 3, 10 and 11
A part Hilly, 3d rate, Part level Soil 2nd rate

East on a random line between 2 and 11
Variation 12°, 30' East
+ 40,00 Set a post for a temporary quarter section corner
80,34 Intersected N. and S. line 10 links North of corner to sections 1, 2, 11, 12. From which corner I run West on a true

Township 15 N. Range 3 E. 6th Principal Meridian

line, between sections 2 and 11.
Variation 12° 26' East
+ 40,17 Drove a charred stake, set a post in a mound as per instructions for a quarter section corner
80,34 Corner to sections 2, 3, 10 and 11,
Rolling Prairie Soil 2nd rate

North on a random line between sections 2 and 3
Variation 13° 00' East
40,00 Set a post, for a temporary quarter section corner
78,88 Intersected North boundary at corner to sections 2 and 3, From which corner I run South on a true line between sections 2 and 3
Variation 13°, 00' East
38,88 Drove a charred stake, set a post in mound as per instructions for a quarter section corner
78,88 Corner to sections 2, 3, 10 and 11,
Rolling Prairie Soil 2nd rate
September 26th 1857

Township 15 N. Range 3 East of the 6th Principal Meridian

North between sections 33 and 34
Variation 14° 15' East

40,00 Drove a chained stake set a post in mound, as per instructions for a quarter section corner

80,00 Drove a chained stake, set a post in mound, as per instructions, for corner to sections 27, 28, 33 and 34

Plateau, Soil 2nd rate,

East on a random line, between sections 27 and 34,
Variation 12° 30' East.

40,00 Set a post for a temporary quarter section corner

79,90 Intersected N. and S. line at the corner to sections 26, 27, 34, and 33, From which corner Run West on a true line between sections 27 and 34,
Variation 12° 30' East

39,95 Drove a chained stake set a post in a mound as per instructions for a quarter section corner,

79,90 Corner to sections 27, 28, 33 and 34,

Plateau Soil 2nd rate

Township 15 N. Range 3 E. 6th Principal Meridian

North between sections 27 and 28,
Variation 14° 15' East

~~40~~ 40,00 Drove a chained stake, set a post in mound, as per instruction for a quarter section corner

80,00 Drove a chained stake, set a post in mound as per instruction for corner to sections 21, 22, 27 and 28,

Plateau, Soil 2nd rate,

East on a random line between sections 22 and 27
Variation 13° 00' East

40,00 Set a post for a temporary quarter section corner

53,70 Emigrant Road, Course N.W.

79,92 Intersected N and S line 40 links North of the corner to sections 22, 23, 26 and 27, From which corner Run West on a true line between sections 22 and 27,
Variation 12° 43' East

39,96 Drove a chained stake, set a post in mound, as per instructions for a quarter section corner,

79,92 Corner to sections 21, ~~28~~ 22, 27, and 28,

Plateau Soil 2nd rate

Township 15 N. Range 3, E. 6th Principal Meridian

North between sections 21 and 22
Variation 14° 15' East

37,18 Emigrant Road, Course N. W.
40,00 Drove a charred stake, set a post in mound, as per instructions for a quarter section corner,
53,20 Stream 3 links wide, Course East
72,00 Stream 2 links wide, Course E.
80,00 Drove a charred stake, set a post in mound as per instructions for a corner to sections 15, 16, 21, and 22,
Plateau Soil, 2nd rate.

East, on a random line between sections 15 and 22
Variation 12° 45' East

10,80 Stream 3 links wide, Course North
40,00 Set a post for a temporary quarter section corner
80,04 Intersected N and S. line 8 links North of corner to sections 14, 15, 22 and 23. From which corner I run West on a true line between sections 15 and 22
Variation 12° 42' East
40,02 Drove a charred stake set a post in mound, as

Township 15 N. Range 3 E. 6th Principal Meridian

per instructions for a quarter section corner
80,04 Corner to sections 15, 16, 21 and 22,
Land Rough. Soil 3d rate

North between section 15 and 16,
Variation 14° 15' East

40,00 Drove a charred stake, set a post in mound, as per instructions for a quarter section corner
80,00 Drove a charred stake, set a post in mound as per instructions for a quarter section corner to sections 9, 10, 15 and 16
Land Rough. Soil 3rd rate

East, on a random line, between sections 10 and 15
Variation 12° 40' East

4,50 Stream, 4 links wide, Course, North
40,00 Set a post for a temporary quarter section corner
57,23 Stream 2 links wide. Course North
77,80 Intersected N and S line 10 links South of the corner to sections 10, 11, 14 and 15, From which corner I run West on a true line between sections

Township 13 N. Range 3 E, 6th Principal Meridian

10 and 15

Variation 12° 44' East

39.90 Drove a chained stake, set a post in mound as per instructions for a quarter section corner

79.80 Corner to sections 9, 10, 15 and 16

Land Rough. Soil 3rd rate,

North between sections 9 and 10,

Variation 14° 15' East

16.20 Stream 3 links wide Course N. E.

22.25 Stream 2 links wide Course N. E.

40.00 Drove a chained stake, set a post in mound as per instructions for a quarter section corner

62.10 Stream, 3 links wide Course N. E.

80.00 Drove a chained stake, set a post in mound as per instructions for a corner to sections 3, 4, 9 and 10

Land Rough. Soil 3rd rate,

East on a random line between sections 3 and 10

Variation 12° 45' East

0.06 ~~6 links~~ Stream 5 links wide Course N.

Township 13 N. Range 3 E. 6th Principal Meridian

40.00 Set a post for a temporary quarter section corner

50.50 Stream 8 links wide, runs N. W.

54.50 Same stream, runs S. E.

57.10 Same stream, 8 links wide Runs N. W.

79.84 Intersected N. and S. line at corner to sections 2, 3, 10, and 11, From which corner I run West on a true line between sections 3 and 10

Variation 12° 45' East

39.92 Drove a chained stake, set a post in mound, as per instructions for a quarter section corner

79.84 Corner to sections 3, 4, 9, and 10

Timber, Elm and Box Elder scattered along the stream, Rolling Prairie Soil 2nd rate

North on a random line between sections 3 and 4.

Variation 13° 30.

40.00 Set a post, for a temporary quarter section corner.

42.50 Entered Timber (Elm and Box Elder) ~~runs~~ Bears N. W. and S. E.

43.00 Stream 8 links wide Course N. W.

54.00 Leave timber (Ash, Elm and cottonwood). Bears N. W. & S. E.

Township 13 N. Range 3 E. 6th Principal Meridian

77.96 Intersects North boundary at corner to sections 3 and 4. From which corner I run South on a true line, between sections 3 and 4

Variation 13° 36' East,

37.96 Drove a chained stake, set a post in mound, as
37.96 per instructions for a quarter section corner,

77.96 Corner to sections 3, 4, 9 and 10

Rolling Prairie, Soil 2nd rate

North, between sections 32 and 33.

Variation 14° 30', East

40.00 Drove a chained stake, set a post in mound as per instructions for a quarter section corner

80.00 Drove a chained stake, set a post in mound as per instructions for a corner to sections 28, 29, 32 and 33.

Plateau, 2nd rate soil

East, on a random line between sections 28 and 33.

Township 13 N. Range 3. E. 6th Principal Meridian

Variation 13° 00' East

40.00 Set a post for a temporary quarter section corner

80.00 Intersects N and S line at corner to sections 27, 28, 33, and 34. From which corner I run west on a true line between sections 28 and 33

Variation 13° 00', East

40.00 Drove a chained stake, set a post in mound as per instructions for a quarter section corner

80.00 Corner to sections 27, 28, 33 and 34

Plateau, Soil 2nd rate

North on a line between sections 28 and 29

Variation 14° 15' East

40.00 Drove a chained stake, set a post in mound as per instructions for a quarter section corner

80.00 Drove a chained stake, set a post in mound as per instructions for a corner to sections 20, 21, 28 and 29

Plateau, Soil 2nd rate

East on a random line between sections 29 and 28

Township 15 N. Range 3 E 6th Principal Meridian

Variation 13° 00' East.

40.00 Set a post, for a temporary quarter section corner

80.00 Intersected N and S line at corner to sections 21, 22, 27 and 28, From which corner Run West on a true line, between sections 21 and 28

Variation 13° 00' East

40.00 Drove a chamfered stake, set a post in mound, as per instructions for a quarter section corner

80.00 Corner to sections 20, 21, 28, and 27

Plateau, Soil 2nd rate

North, between sections 20 and 21,

Variation 14° 15' East

40.00 Drove a chamfered stake, set a post in mound as per instructions for a quarter section corner.

80.00 Drove a chamfered stake, set a post in mound as per instructions for a corner to sections 16, 17, 20 and 21

Plateau, Soil 2nd rate,

East, on a random line between sections

Township 15 N. Range 3 E 6th Principal Meridian

16 and 21

Variation 12° 30' East,

36.20 Emigrant Road, Course N, W, & S E *

40.00 Set a post, for a temporary quarter section corner

80.20 Intersected N and S line, 20 links North of corner to sections 15, 16, 21, and 22, From which corner Run West on a true line between sections 16 and 21,

Variation 12° 21' East

40.10 Drove a chamfered stake, set a post in mound as per instructions for a quarter section corner

80.20 Corner to sections 16, 17, 20 and 21,

Plateau, Soil 2nd rate,

North, between sections 16 and 17,

Variation 14° 35' East.

18.00 Emigrant Road, Course N, W, & S E *

40.00 Drove a chamfered stake, set a post in mound as per instruction for a quarter section corner

80.00 Drove a chamfered stake, set a post in mound as per instructions for a corner to sections

Township 15 N. Range 3 E. 6th Principal Meridian

8, 9, 16, and 17,

Plateau, Soil 2nd rate,

East, on a random line between sections 9 and 16,

Variation 12° 00' East

40.00 set a post for a temporary quarter section corner

80.20 Intersected N. and S. line 74 links North of the corner to sections 9, 10, 15 and 16, From which corner I run West on a true line between sections 9 and 16

Variation 11° 28' East

40.10 Drove a chained stake, set a post in mound as per instructions for a quarter section corner,

80.20 Corner to sections 8, 9, 16 and 17,

Rough Prairie, Soil 2nd rate,

North between sections 8 and 9,

Variation 13° 45' East

40.00 Drove a chained stake, set a post in mound as per instructions for a quarter section corner

80.00 Drove a chained stake, set a post in mound as per instructions for corner to sections 3, 4, 5, 8 and 9

Township 15 N. Range 3 E. 6 Principal Meridian

Rough Prairie Soil 3rd rate

East on a random line between sections 3 and 4 and 9

Variation 12° 00' East

40.00 Set a post for a temporary quarter section corner

80.00 Intersected N. and S. line at corner to sections 3, 4, 9 and 10, From which corner I run West on a true line between sections 4 and 9.

Variation 12° 00' East

40.00 Drove a chained stake, set a post in mound as per instructions for a quarter section corner

80.00 Corner to sections 4, 5, 8 and 9,

Rough Prairie Soil 2nd rate

North on a random line between sections 4 and 5

Variation 13° 30' East

40.00 Set a post for a temporary quarter section corner

76.88 Intersected North boundary of Township at the

Township 15 N. Range 3 E. 6th Principal Meridian

corner to sections 4 and 5. from which
corner I run South on a true line between
sections 4 and 5. Variation 13°, 30' East
36,88 Drove a chained stake, set a post in mound
as per instructions for a quarter section corner
76,88 Corner to sections 4, 5, 8 and 9.
Rough Prairie soil 2nd rate
September 27th 1857

North between sections 31 and 32,
Variation 14° 15' East
40,00 Drove a chained stake set a post in mound as
per instructions for a quarter section corner
80,00 Drove a chained stake set a post in mound as per
instructions for corner to sections 29, 30, 31 and 32
Plateau, Soil 2nd rate,

East, on a random line between sections 29 and 32
Variation 12° 30' East
40,00 Set a post for a temporary quarter section corner
80,20 Intersected Range line 16 links South
of corner to sections 28, 29, 32 and 33,

Township 15 N. Range 3 E. 6th Principal Meridian

From which corner I run West on a true line
between sections 29 and 32,
Variation 12° 37' East
40,10 Drove a chained stake set a post in mound as
per instructions for a quarter section corner
80,20 Corner to sections 29, 30, 31 and 32,
Plateau, Soil 2nd rate

West, on a random line between sections 30 and 31
Variation 11° 00' East
40,00 Set a post for a temporary quarter section corner
77,18 Intersected Bad boundary 24 links North of the
corner to sections 30 and 31, from which
corner I run East on a true line between
sections 30 and 31
Variation 11° 10' East
37,18 Drove a chained stake, set a post in mound as per
instructions for a quarter section corner.
77,18 Corner to sections 29, 30, 31 and 32,
Plateau, Soil 2nd rate,

Left out

Township 15 N. Range 3 E. 6th Principal Meridian

North, between sections 29 and 30.
Variation 14° 00' East

40.00 Drove a charred stake, set a post in mound as per instructions for a quarter section corner

80.00 Drove a charred stake, set a post in a mound as per instructions for corner to sections 19, 20, 29 and 30
Plateau, Soil 2nd rate

East on a random line between sections 20 and 29
Variation 12° 35' East

40.00 Set a post for a temporary quarter section corner

80.50 Intersected N and S line at the corner to sections 20, 21, 28 and 29. From which corner Run West on a true line between sections 20 and 29
Variation 12° 35' East

40.25 Drove a charred stake, set a post in mound as per instructions for a quarter section corner,

80.50 Corner to sections 19, 20, 29 and 30,
Plateau Soil 2nd rate,

+ West, on a random line between

Township 15 N. Range 3 E. 6th Principal Meridian

sections 19 and 30
Variation 11° 30' East

40.00 Set a post for a temporary quarter section corner

* 77.20 Intersected ~~North~~ West boundary of the Township 14 links South of the corner to sections 19 and 30
From which Corner Run East on a true line between sections 19 and 30
Variation 11° 24' East

+ 37.20 Drove a charred stake + set a post in mound as per instructions for a quarter section corner

77.20 Corner to sections 19, 20, 29 and 30
Plateau, Soil 2nd rate

North between sections 19 and 20
Variation 13° 45' East

40.00 Drove a charred stake, set a post in a mound as per instructions for a quarter section corner

80.00 Drove a charred stake, set a post in mound as per instructions for a corner to sections 17, 18, 19 and 20
Plateau Soil 2nd rate

Township 15 N. Range 3 E. 6th Principal Meridian

East, on a random line between sections 17 and 20
Variation 12° 25' East

40.00 Set a post for a temporary quarter section corner

80.50 Intersected N and S line at the corner to sections 16, 17, 20 and 21, From which corner I run West on a true line between 17 and 20
Variation 12° 25' East

+ 40.25 Drove a chained stake, set a post in mound as per instructions for a quarter section corner

80.50 Corner to sections 17, 18, 19, and 20

West on a random line between sections 18 and 19.
Variation 12° 00' East

40.00 Set a post in a mound for a temporary quarter section corner

77.80 Intersected West line of the Township at the corner to sections 18 and 19. From which corner I run East on a true line, between sections 18 and 19
Variation 12° 00 East

37.80 Drove a chained stake set a post in a mound as per instructions for a quarter section corner

Township 15 N. Range 3 E. 6th Principal Meridian

77.80 The corner to sections 17, 18, 19 and 20
Plateau Soil 2nd rate,

North between sections 17 and 18
Variation 13° 15' East

41.00 Drove a chained stake, set a post in mound as per instructions, for a quarter section corner

+ 44.55 The Emigrant Road, Course West & East

80.00 Drove a chained stake set a post in a mound as per instructions for a corner to sections 7, 8, 17 and 18
Part, Plateau, part Hilly, Soil 2nd rate

East, on a random line between sections 8 and 17
Variation 12° 20' East

40.00 Set a post for a temporary quarter section corner

80.40 Intersected N and S. line 24 links south of the corner to sections 8, 9, 16, and 17, From which corner I run West on a true line, between sections 8 and 17

40.20 Dr Variation 12° 30' East

40.20 Drove a chained stake, set a post in mound

Township 13 N. Range 3 E. 6th Principal Meridian

as per instructions for a quarter section corner

80,40 The corner to sections 7, 8, 17 and 18

Part Hilly, Part Plateau Soil 2nd rate

West, on a random line between sections 7 and 18

Variation 12° 30' East

40,00 Set a post for a temporary quarter section corner

76,78 Intersected the West boundary of the Township 80 links North of the corner to sections 7 and 18. From which corner I run East on a true line between sections 7 and 18.

Variation 13°,04' East

36,78 Drove a chained stake, set a post in a mound as per instruction for a quarter section corner.

76,78 The corner to sections 7, 8, 17 and 18

Rolling Prairie Soil 1st rate

North between sections 7 and 8

Variation 12° 45' East

40,00 Drove a chained stake, set a post in mound as per instruction for a quarter section corner

Township 13 N. Range 3 E. 6th Principal Meridian

80,00 Drove a chained stake, set a post in mound, as per instruction for a corner to sections 5, 6, 7 and 8

Rolling Prairie Soil 3rd rate

East on a random line between sections 5 and 8

Variation 12° 30' East

40,00 Set a post for a temporary quarter section corner

80,28 Intersected the N and S line 40 links North of the corner to sections 4, 5, 8 and 9, From which corner I run West on a true line between sections 5 and 8.

Variation 12° 13 East

40,14 Drove a chained stake set a post in mound as per instructions for a quarter section corner

80,28 The corner to sections 5, 6, 7, and 8.

Rolling Prairie Soil 3rd rate

West, on a random line between sections 6 and 7

Variation 13°, 00' East

40,00 Set a post for a temporary quarter section corner

77,86 Intersected West boundary of Township

Township 15 N. Range 3 E, 6th Principal Meridian

30 links North of the corner to sections 6 and 7
+ From which corner I run East on a true line between
Sections 6 and 7,

Variation 13° 13' East

37,86 Drove a chained stake, set a post in mound as per
instructions for a quarter section corner

77,86 The corner to sections 5, 6, 7 and 8

Rolling Prairie Surf 3rd rate

North on a random line between sections 5 and 6

Variation 12°, 00', East

40,00 Set a post for a temporary quarter section corner

76,80 Intersected North boundary of the Township 20
links West of the corner to sections 5 and 6
From which corner I run South in a true
line, between sections 5 and 6,

Variation 11° 51' East

36,80 Drove a chained stake, set a post in mound as
per instructions for a quarter section corner

76,80 The corner to sections 5, 6, 7, and 8,

Rolling Prairie Surf 3rd rate

September 28th 1857

General Description.

The Southwestern part of this Township lies on the Plateau which forms the division between the waters of the Platte and Blue rivers. The soil of this part is of a medium quality, and well adapted to grazing. The North Eastern part is rough Prairie, well watered and soil of a poor quality.

A list of the names of the individuals employed to assist in running, measuring or marking, the lines and corners described in the foregoing field notes of Township No. 15, North of the base line of Range No 3, East of the Sixth Principal Meridian; Showing the respective capacities in which they acted:

Christian G. Stutzman	Chainman
William A. Cox	Chainman
Levi Van Arnum	Chainman
Norman B. Holbrook	Chainman
Gustavus A. Hess	Axeman
Levinus M. Swift	Axeman
Augustus B. Swift	Axeman
John Barry	Axeman
Egleton W. Holbrook	Flagman
Stuart M. Curran	Flagman
Bernard D. Holbrook	Compassman

4

Field Notes
of the
Survey of Subdivision Lines of
Township 16th North, Range
3 East of the Sixth Principal
Meridian in the Territory
of Nebraska, Executed by
Henry Haines D S
under instructions of the
Surveyor General of Kansas
and Nebraska dated February
12th 1859

Survey Commenced May 4th 1859
" Completed " 10 1859

Names and Duties of assistants

Henry C Hall Chainman
Addis Jones Chainman
William Cruise Flagman
William Silvernail Axeman
Henry C F Hackbusch Compassman

Township 16 North Range 3 East 6th P. M.



6	53	5	38	4	28	3	18	2	9	1	
52		51		37		28		17		8	
7	50	8	37	9	27	10	17	11	7	12	
49		48		36		26		16		7	
18	48	17	35	16	25	15	15	14	6	13	
47		46		34		24		14		5	
19	45	20	33	21	23	22	13	23	5	24	
44		43		32		22		12		4	
30	42	29	31	28	21	27	12	26	3	25	
41		40		31		20		10		2	
31	39	32	30	33	19	34	10	35	2	36	

Township 16 N. Range 3 E. 6th P. M.

To determin the proper adjustment of
my Compass for subdividing this
Township I commenced at the corner
to Townships 15 & 16 N. Ranges 3 &
4 East and run
North on a blank line along
the East Boundary of Section 36
Variation 12°25' E
39.90 To a point 14 lks East of the quarter
Section Corner
79.76 To a point 12 lks East of the
Corner to Sections 25 and 36
To retrace this line or run parallel
thereto, my compass must be
adjusted to a (Variation 12°30' East)
Subdivision commenced
May 4th 1859.
From the Corner to Sections
1, 2, 35 and 36 on the South
Boundary of the Township I run

Township 16 N. Range 3 E. 6th P. M.

North between Sections 35 & 36
Var 12° 30' East

27.15 Brook 7 lks wide runs N. W.

40.00 Drove Charred Stake Set post raised Mound with pits & trench as per instructions for quarter Sec. Corner

80.00 Drove Charred Stake, Set post raised mound with pits & trench as per instructions for Corner to Sections 25, 26, 35 and 36

Land rolling Soil 3d Rate.

East on random line between Sections 25 and 36
Var 12° 30' East

40.00 Set post for temporary quarter Sec Corner

80.16 Intersected East Boundary of Township 12 links South of Corner to Sections 25 & 36. from which corner I run

Township 16 N. Range 3 E. 6th P. M.

West on true line between Secs 25 & 36
Var 12° 35' E

40.08 Drove Charred Stake, Set post raised Mound with pits & trench as per instructions for quarter Sec Corner

80.16 Corner to Secs 25, 26, 35 & 36

Land broken Soil 3d Rate.

North between Secs 25 & 26
Var 12° 30' E

40.00 Drove Charred Stake, Set Post raised Mound with Pits & trench as per instructions for quarter Sec Corner

71.35 Brook 2 lks wide, runs N. E.

80.00 Drove Charred Stake, Set Post raised Mound with Pits & trench as per instructions for Corner to Sections 23, 24, 25 and 26

Land broken Soil 3d Rate.

Township 16 N. Range 3 E. 6th P. M.

East on random line between
Secs. 24 and 25

Var 12° 30' East

7,80	Brook 2 lks wide runs N. E.
27,00	Brook 3 lks wide runs North
40,00	Set post for temporary quarter Sec Corner
50,35	Brook 6 lks wide runs North General Course N. W.
80,15	Intersected East Boundary of Township 7 lks North of Corner to Secs 24 and 25 from which Corner I run

West on true line between Secs 24 + 25

Var 12° 27' E

40,09	Drove Charred Stake Set post raised Mound with pits + trenches as per instructions for quarter Sec Corner
80,18	Corner to Secs 23, 24, 25 and 26 Land Broken Soil 3 d Rate.

Township 16 N. Range 3 E. 6th P. M.

North between Sections 23 + 24

Var 12° 30' E

40,00	Drove Charred Stake, Set Post raised Mound with pits + trenches as per instructions for quarter Sec Corner
49,00	Leave Upland, and enter Platte River bottom bears N. E. & West
52,25	Brook 5 lks wide runs N. W.
54,10	Bayne Brook 5 lks wide runs N. E.
59,25	Dame Brook 5 lks wide runs N. W.
61,20	Dame Brook 5 lks wide runs N. E
80,00	Drove Charred Stake, Set post raised Mound with pits + trenches as per instructions for corner to Secs 13, 14 23 and 24. Land South ½ broken 3 d Rate. North ½ level 2 d Rate.

East on random line between Secs 13 + 24

Var 12° 30' E.

7,50	Brook 4 lks wide runs N. E.
38,00	Bottom bears N. E. & West
40,00	Set post for temporary quarter Sec Corner

Township 16 N. Range 3 E. 6th P. M.

79.90 Intersected East Boundary of Township
34 links North of corner to Secs 13 & 24
from which corner I run
West on a true line between Secs 13 & 24
Var 12°16' East

39.95 Drove Charred Stake, Set post raised mound
with pits & trench as per instructions for
quarter Sec. Corner

79.90 Corner to Sections 13. 14. 23 & 24
Land, East ½ broken 3d Rate
West ½ level Soil 2d Rate.

North between Secs 13 and 14
Var 12° 30' East

40.00 Drove charred Stake, Set post, raised a Mound
with pits & trench as per instructions
for quarter Sec. Corner

80.00 Drove Charred Stake Set post raised a
Mound with pits & trenches as per instructions
for corner to Secs 11. 12. 13 and 14
Land level Soil 2d Rate.

Township 16 N. Range 3 E. 6th P. M.

East on a random line between
Sections 12 and 13
Var 12°15 East

40.00 Set post for temporary quarter Sec Corner
46.45 Bed of Small stream bears N.E. & S.W. Course N.E.

79.62 Intersected East Boundary of Township
at Corner to Secs 12 and 13. from
which corner I run
West on true line between Secs 12 & 13
Var 12°15' East

39.81 Drove a charred Stake Set post raised
mound with pits & trench as per
instructions for quarter Sec Corner

79.62 Corner to Secs 11. 12. 13 & 14
Land level Soil 2d Rate.

North between Secs 11 and 12
Var 12° 30' E

40.00 Drove Charred Stake, Set post raised
mound with pits & trench as per

Township 16 N. Range 3 E. 6th P. M.

instructions for quarter Sec. Corner
80,00 Drove Charred Stake Set post raised
mound with pits & trench as per
instructions for Corner to Secs 1.2.11 & 12
Land level Soil 2d Rate.

East on random line between
Secs 1 and 12

Var 12° 10' East
40,00 Set post for temporary quarter Sec Corner
79,60 Intersected East Boundary of Township
at the Corner to Secs 1 and 12 from
which corner I run
West on a true line between
Secs 1 and 12

Var 12° 10' East
39,80 Drove Charred Stake Set post raised
mound with pits & trench as per
instructions for quarter Sec Corner
79,60 Corner to Secs 1, 2, 11 & 12

Township 16 N. Range 3 E 6th P. M.

Land level, Soil 2d Rate.

North on a true line between Secs 1 & 2

Var 12° 30' East
39,40 The quarter Section Corner falling in
a Slough. I therefore at this point
60 lks South of the true point for
said Corner. Drove Charred Stake,
Set post, raised mound with pits
and trench as per instructions for
Witness Corner.
39,70 A Slough 50 lks wide bears N. E.
40,00 A point in Slough for quarter Sec
Corner.
69,50 An Indian trail bears N. E & S. W.
80,90 Intersected 4th Standard Parallel
6.80 Chains West of Standard Corner
to Secs 35 & 36 – Here I drove Charred
Stake, Set Post, raised mound, with
pits & trench as per instruction for

Township 16 N. Range 3 E. 6th P. M.

Closing corner to Secs 1 & 2.
Lands level, Soil 2nd Rate.
May 4th 1859.

North between Sections 34 & 35.
Variation 12° 30' E.

40.00 Drove a charred stake, set a post for quarter section corner, and raised a mound, with trench and pits, as per instructions.

80.00 An Ash 12 in. dia. I marked said tree for corner to Sections 26, 27, 34 & 35.
Land broken; Soil 3d rate

East on a random line between Sections 26 & 35
Variation 12° 30' E.

2.10 A brook 8 links wide, runs N. W.

Township 16 N. Range 3, E, 6th P. M.

There are a few trees along the bank of said stream.

40.00 Set a post for temporary quarter section corner.

59.70 A brook 2 links wide, runs S. W.

79.64 Intersected North and South lines 11 links South of corner to sections 23, 26, 35 & 36, from which corner I run
West on a true line between Sections 26 & 35.
Variation 12° 35' E.

39.82 Drove a charred stake, set a post for quarter section corner, and raised a mound, with pits and trench, as per instructions

79.64 Corner to sections 26, 27, 34 & 35
Land broken; Soil 3d rate.

Township 16 N. Range 3 E. 6th P.M.

North between sections 26 & 27.
Variation 12° 30' E.

1.55 A brook 8 links wide, runs S.W.
4.15 Same brook, 10 links wide, runs N.E.
7.43 Same brook, 8 links wide, runs N.W.
40.00 Drove a charred stake, set a post for quarter section corner, and raised a mound, with trench and pits, as per instructions
80.00 Drove a charred stake, set a post for corners to sections 22, 23, 26 & 27, and raised a mound, with trench and pits, as per instructions
Land broken; soil 3d rate.

East on a random line between sections 23 & 26.
Variation 12° 30' E.

Township 16 N. Range 3 E. 6th P.M.

40.00 Set a post for temporary quarter section corner.
79.80 Intersected North and South lines 24 links South of corner to sections 23, 24, 25 & 26, from which corner I run
West on a true line between sections 23 & 26.
Variation 12° 40' E.
39.90 Drove a charred stake, set a post for quarter section corner, and raised a mound, with pits and trench, as per instructions
79.80 Corner to sections 22, 23, 26 & 27.
Land broken; soil 3d rate.

North between sections 22 & 23.
Variation 12° 30' E.
15.00 Leave upland and enter Platte

Township 16 N. Range 3 E. 6th P.M.

River bottom - bears E & W.

40.00 Drove a charred stake, set a post for quarter section corner, and raised a mound, with trench and pits, as per instructions

80.00 Drove a charred stake, set a post for corner to sections 14, 15, 22 & 23, and raised a mound, with trench and pits, as per instructions.

Land - South 15.00 chains, broken, and soil 3d rate; balance level; soil 2d rate.

East on a random line between sections 14 & 23.

Variation 12° 30' E.

40.00 Set a post for temporary quarter section corner,

79.92 Intersected North and South

Township 16 N. Range 3 E. 6th P.M.

lines 7 links South of corner to Sections 13, 14, 23 & 24, from which corner I run

West on a true line between Sections 14 & 23.

Variation 12° 33' E.

39.96 Drove a charred stake, set a post for quarter section corner, and raised a mound, with pits and trench, as per instructions

79.92 Corner to sections 14, 15, 22 & 23.

Land level; soil 2d rate

North between sections 14 & 15

Variation 12° 30' E.

40.00 Drove a charred stake, set a post for quarter section corner, and raised a mound, with pits and trench, as per instructions.

80.00 Drove a charred stake, set a post for corner to sections 10, 11, 14 & 15, and raised a mound, with trench and pits, as per instructions
Land level; soil 2d rate.

East on a random line between sections 11 & 14.

Variation 12° 20' E.

40.00 Set a post for temporary quarter section corner.

80.18 Intersected North and South lines at corner to sections 11, 12, 13 & 14, from which corner I run

West on a true line between sections 11 & 14.

Variation 12° 20' East

40.09 Drove a charred stake, set a post for quarter section corner, and raised a mound, with trench

and pits, as per instructions

80.18 Corner to sections 10, 11, 14 & 15
Land level; soil 2d rate.

North between sections 10 & 11.

Variation 12° 25' E.

40.00 Drove a charred stake, set a post for quarter section corner, and raised a mound, with trench and pits, as per instructions.

80.00 Drove a charred stake, set a post for corner to sections 2, 3, 10 & 11, and raised a mound, with trench and pits, as per instructions
Land level; soil 2d rate.

East on a random line between sections 2 & 11.

Township 16 N. Range 3 E, 6th P. M.

Variation 12° 20' E.

40.00 Set a post for temporary quarter section corner

40.42 A Slough, 40 links wide, bears N. W.

80.04 Intersected North and South lines 10 links North of corner to sections 1, 2, 11 & 12, from which corner, I run West on a true line between sections 2 & 11.

Variation 12° 16' E.

40.02 Drove a charred stake, set a post for quarter section corner, and raised a mound, with trench and pits, as per instructions

80.04 Corner to sections 2, 3, 10 & 11
Land level; soil 2d rate.

North on a true line between sections 2 & 3.

Township 16 N. Range 3 E, 6th P. M.

Variation 12, 25 Est

40.00 Drove a charred stake, set a post for quarter section corner, and raised a mound, with trench and pits, as per instructions

54.65 Indian Trail, bears West.

80.14 Intersected 4th Standard Parallel 7.62 chains West of Standard corner to sections 34 & 35. Here I drove a charred stake, set a post for closing corner to sections 2 & 3, and raised a mound, with pits and trench, as per instructions
Land level; soil 2d rate.

May 5th, 1859

North between sections 33 & 34

Variation 12° 20' E.

40.00 Drove a charred stake, set a post for quarter section corner, and raised a mound, with trench and

Township 16 N. Range 3 E. 6th P. M.

pits, as per instructions.

80.00 Drove a charred stake, set a post for corner to sections 27, 28, 33 & 34, and raised a mound, with trench and pits, as per instructions

Land rolling; soil 3d rate

East on a random line between sections 27 & 34

Variation 12° 30' E.

40.00 Set a post for temporary quarter section corner, and raised a

50.85 A brook 3 links wide, runs N. E.

79.98 Intersected North and South lines 5 links south of corner to sections 26, 27, 34 & 35, from which corner I run

West on a true line between sections 27 & 34.

Township 16 N. Range 3 E. 6th P. M.

Variation 12° 32' E

39.99 Drove a charred stake, set a post for quarter section corner, and raised a mound, with trench and pits, as per instructions

79.98 Corner to sections 27, 28, 33 & 34

Land rolling; soil 3d rate.

North between sections 27 & 28.

Variation 12° 25 E.

40.00 Drove a charred stake, set a post for quarter section corner, and raised a mound, with trench and pits, as per instructions

71.00 Leave uplands, and enter Platte River bottom; bears E. & W.

80.00 Drove a charred stake, set a post for corner to sections 21, 22, 27 & 28, and raised a mound, with trench

Township 16 N. Range 3 E, 6th P.M.

and pits, as per instructions
Land broken; Soil 3d rate. Bottom level, and soil 2d rate.

East on a random line between sections 22 & 27.

Variation 12° 30' E.

3.85 A brook 3 links wide, runs N.
5.65 Same brook, 8 links wide, runs S.W.
10.45 Same brook, 6 links wide, runs N.
12.80 Same brook, 12 links wide, runs S.W.
15.85 Same brook, 6 links wide, runs N.
40.00 Set post for temporary quarter section corner
43.50 Leave bottom – bears N.E. & S.W. and enter broken prairie.
79.96 Intersected North and South line 38 links South of corner to sections 22, 23, 26 & 27, from which corner

Township 16 N. Range 3 E. 6th P.M.

I run
West on a true line between sections 22 & 27.

Variation 12° 46' E.

39.98 Drove a charred stake, set a post for quarter section corner, and raised a mound, with trench and pits, as per instructions
79.96 Corner to sections 21, 22, 27 & 28. Land level along bottom; Soil 2d rate. Balance broken, and soil 3d rate.

North between sections 21 & 22.

Variation 12° 25' E.

13.25 A brook 5 links wide, runs N.W.; soon turns N.
26.00 Same brook, 6 links wide, runs N.E
29.00 Same brook, 6 links wide, runs N.W

Township 16 N. Range 3 E. 6th P.M.

40.00 Drove a charred stake, set a post for quarter section corner, and raised a mound, with trench and pits, as per instructions

80.00 Drove a charred stake, set a post for corner to sections 15, 16, 21 & 22, and raised a mound, with trench and pits, as per instructions.

Land level; soil 2d rate.

East on a random line between sections 15 & 22.

Variation 12° 30' E.

40.00 Set a post for temporary quarter section corner.

80.00 Intersected North and South line 7 links South of corner to sections 14, 15, 22 & 23, from which corner I run

Township 16 N. Range 3 E. 6th P.M.

West on a true line between sections 15 & 22.

Variation 12° 33' E.

40.00 Drove a charred stake, set a post for quarter section corner, and raised a mound, with trench and pits, as per instructions

80.00 Corner to sections 15, 16, 21 & 22.

Land level; soil 2d rate.

North between sections 15 & 16

Variation 12° 25' E.

13.00 A creek 20 links wide, runs E.

16.55 Same creek, 22 links wide, runs N.W.

23.50 Same creek, 20 links wide, runs E.

31.25 Same creek, 20 links wide, runs W.

40.00 Drove a charred stake, set a post for quarter section corner, and raised a mound, with trench and

Township 16 N. Range 3 E. 6th P.M.

pits, as per instructions.

47.50 Bend of same creek, runs N.W.

80.00 Drove a charred stake, set a post for corner to sections 9, 10, 15 & 16, and raised a mound, with trench and pits, as per instructions.

Land level; soil 2d rate.

East on a random line between sections 10 & 15.

Variation 12° 30' E.

40.00 Set post for temporary quarter section corner.

79.94 Intersected North and South line 10 links North of corner to sections 10, 11, 14 & 15, from which corner Drum West on a true line between sections 10 & 15.

Variation 12° 26' E.

Township 16 N. Range 3 E. 6th P.M.

39.97 Drove a charred stake, set a post for quarter section corner, and raised a mound, with trench and pits, as per instructions

79.94 Corner to sections 9, 10, 15 & 16.

Land level; soil 2d rate

North between sections 9 & 10

Variation 12° 25' E.

40.00 Drove a charred stake, set a post for quarter section corner, and raised a mound, with trench and pits, as per instructions

80.00 Drove a charred stake, set a post for corner to sections 3, 4, 9 & 10, and raised a mound, with trench and pits, as per instructions

Land level; soil 2d rate.

Township 16 N. Range 3 E. 6th P.M.

East on a random line between sections 3 & 10.

Variation 12° 28' E.

40.00 Set a post for temporary quarter section corner

79.90 Intersected North and South line at corner to sections 2, 3, 10 & 11, from which corner I run

West on a true line between sections 3 & 10

Variation 12° 28° E.

39.95 Drove a charred stake, set a post for quarter section corner, and raised a mound, with trench and pits, as per instructions

79.90 Corner to sections 3, 4, 9 & 10

Land level; soil 2d rate.

———— o ————

North on a true line between sec-

Township 16 N. Range 3 E. 6th P.M.

tions 3 & 4.

Variation 12° 25 E.

2.70 A creek 20 links wide, runs E; soon turns N.

40.00 Drove a charred stake, set a post for quarter section corner, and raised a mound, with trench and pits, as per instructions.

A willow 18 in. dia. bears N 8° W. 2.68 chains

41.25 Same creek, 35 links wide, runs N. W.

46.00 An Indian Trail bears E. & W.

58.56 Same Creek, 25 links wide, runs N.E.

80.40 Intersected 4th Standard Parallel, 7.62 chains West of Standard corner to sections 33 & 34. Here I drove a charred stake, set a post for closing corner to sections 3 & 4, and raised a mound, with trench and pits, as per instructions

Township 16 N. Range 3 E. 6th P. M.

Land level; soil 2d rate.
May 6th, 1859.

North between sections 32 & 33.
Variation 12° 25' E.

40.00 Drove a charred stake, set a post for quarter section corner, and raised a mound, with trench and pits, as per instructions.

58.45 A creek 18 links wide, runs N. W.

73.50 Same creek, 20 links wide, runs N. E.

78.25 Same creek, 20 links wide, runs N. W. There are a few trees along the banks of this stream

80.00 Drove a charred stake, set a post for corner to sections 28, 29, 32 & 33, and raised a mound, with trench and pits, as per instructions.

Land broken; soil 3d rate.

Township 16 N. Range 3 E. 6th P. M.

East on a random line between sections 28 & 33.
Variation 12° 30' E.

40.00 Set a post for temporary quarter section corner.

80.30 Intersected North and South line 24 links South of corner to sections 27, 28, 33 & 34, from which corner I run West on a true line between sections 28 & 33.
Variation 12° 40' E.

40.15 Drove a charred stake, set a post for quarter section corner, and raised a mound, with trench and pits, as per instructions.

80.30 Corner to sections 28, 29, 32 & 33.

Land rolling; soil 3d rate.

North between sections 28 & 29.
Variation 12° 25' East

Township 16 N. Range 3 E. 6th P. M.

40.00	Drove a charred stake, set a post for quarter section corner, and raised a mound, with trench and pits, as per instructions
55.00	Leave uplands and enter Platte River bottom, - bears E & S. W.
67.10	A creek 22 links wide, runs N. E.
80.00	Drove a charred stake, set a post for corner to sections 20, 21, 28 & 29, and raised a mound, with trench and pits, as per instructions. Land - South half, broken; soil 2d rate. North half level; soil 2d rate.

East on a random line between sections 21 & 28

Variation 12° 40' E.

5.15	A creek, 20 links wide, runs N.
40.00	Set a post for temporary quarter

Township 16 N. Range 3 E. 6th P. M.

	section corner
80.24	Intersected North and South line at corner to sections 21, 22, 27 & 28, from which corner I run

West on a true line between sections 21 & 28

Variation 12° 40' E.

40.12	Drove a charred stake, set a post for quarter section corner, and raised a mound, with trench and pits, as per instructions
80.24	Corner to sections 20, 21, 28 & 29. Land level; soil 2d rate.

North between sections 20 & 21

Variation 12° 15' E.

40.00	Drove a charred stake, set a post for a quarter section corner, and raised a mound, with pits and trench, as

Township 16 N. Range 3 E. 6th P. M.

per instructions.

80.00 Drove a charred stake, set a post for corner to sections 16, 17, 20 & 21, and raised a mound, with trench and pits, as per instructions
Land level; soil 2d rate.

East on a random line between sections 16 & 21

Variation 12° 30' E.

40.00 Set post for temporary quarter section corner

70.85 A creek 20 links wide, runs N.

80.40 Intersected North and South line 19 links South of corner to sections 15, 16, 21 & 22, from which corner
Run

West on a true line between sections 16 & 21

Variation 12°38' East.

Township 16 N. Range 3 E, 6th P. M.

40.20 Drove a charred stake, set a post for quarter section corner, and raised a mound, with trench and pits, as per instructions

80.40 Corner to sections 16, 17, 20 & 21.
Land level; soil 2d rate.

North between sections 16 & 17

Variation 12° 25' E.

40.00 Drove a charred stake, set a post for quarter section corner, and raised a mound, with trench and pits, as per instructions

80.00 Drove a charred stake, set a post for corner to sections 8, 9, 16 & 17, and raised a mound, with pits and trench, as per instructions.
Land level; soil 2d rate.

Township 16 N, Range 3 E, 6th P.M.

East on a random line between sections 9 & 16.

Variation 12° 15' E

40.00 Set past for temporary quarter section corner

64.55 A creek, 20 links wide, runs N.

80.58 Intersected North and South line 7 links South of corner to sections 9, 10, 15 & 16, from which corner I run

West on a true line between sections 9 & 16.

Variation 12° 18' E.

40.29 Drove a charred stake, set a post for quarter section corner, and raised a mound, with trench and pits, as per instructions

80.58 Corner to sections 8, 9, 16 & 17

Land level; soil 2d rate.

Township 16 N. Range 3 E, 6th P.M.

North between sections 8 & 9

Variation 12° 15' E.

40.00 Drove a charred stake, set a post for quarter section corner, and raised a mound, with trench and pits, as per instructions

41.70 A Slough, 40 links wide, bears N.E.

80.00 Drove a charred stake for corner to sections 4, 5, 8 & 9, and raised a mound, with trench and pits, as per instructions.

Land level; soil 2d rate.

East on a random line between sections 4 & 9.

Variation 12° 15' E.

32.30 A Slough, 60 links wide, bears N.E. & S.W.

40.00 Set a post for temporary quarter

Township 16 N. Range 3 E, 6th P. M.

Section corner

65.95 A Creek, 25 links wide, runs N.

80.64 Intersected North and South line 24 links North of Corner to sections 3, 4, 9 & 10, from which corner Drum West on a true line between Sections 4 & 9.

Variation 12° 05' E.

40.32 Drove a charred stake, set a post for quarter section corner, and raised a mound, with trench and pits, as per instructions.

80.64 Corner to Sections 4, 5, 8 & 9.

Land level; Soil 2d rate

North on a true line between Sections 4 & 5.

Variation 12° 05' E

28.50 An Indian trail bears E & W.

Township 16 N. Range 3 E, 6th P. M.

40.00 Drove a charred stake, set a post for quarter section corner, and raised a mound, with trench and pits, as per instructions

55.34 Set a post on the right bank of Platte River for corner to fractional Sections 4 & 5, from which corner A cotton-wood 10 in. dia. bears S. 36° 3/4 W. 36 links distant.

Thence from this point 2 offset East 8.20 chains; thence North 6.38 chains, to a post - which stands 18.30 chains South of Standard corner to Sections 32 & 33

Land level; Soil sandy

North between Sections 31 & 32

Variation 12° 20' E.

38.50 A brook, 4 links wide, runs N. E.

Township 16 N. Range 3 E, 6th P.M.

40.00 Drove a charred stake, set a post for quarter section corner, and raised a mound, with trench and pits, as per instructions

80.00 Drove a charred stake, set a post for corner to sections 29, 30, 31 & 32, and raised a mound, with trench and pits, as per instructions

Land broken; soil 3d rate.

East on a random line between sections 29 & 32

Variation 12° 20' E.

32.50 A fresh 6 links wide, runs N. E.

40.00 Set a post for temporary quarter section corner

75.70 A creek 20 links wide, runs N. W.

79.40 Intersected North and South line 7 links North of corner to sections

Township 16 N. Range 3 E, 6th P.M.

28, 29, 32 & 33, from which corner I run

West on a true line between sections 29 & 32

Variation 12° 19' E.

39.70 Set a post for quarter section corner, from which

A Cotton-wood, 16 in. dia. bears S. 55° E; 1.25 chains distant.

An Elm, 24 in. dia. bears N. 7° E., 3.06 chains distant

79.40 Corner to sections 29, 30, 31 & 32.

Land broken; soil 3d rate.

West on a random line between sections 30 & 31.

Variation 12° 20' E.

40.00 Set post for temporary quarter section corner.

Township 16 N. Range 3 E. 6th P.M.

78.00 Intersected West Boundary of Township 70 links South of corner to Sections 30 & 31, from which corner I run

East on a true line between Sections 30 & 31

Variation 11° 50' E.

38.00 Drove a charred stake, set a post for quarter section corner, and raised a mound, with trench and pits, as per instructions.

78.00 Corner to Sections 29, 30, 31 & 32. Land broken; soil 3d rate.

North between Sections 29 & 30.

Variation 12° 20' E

14.00 Leave uplands and enter Platte River bottom — bears E. & W.

40.00 Drove a charred stake, set a post

Township 16 N. Range 3 E. 6th P.M.

for quarter section corner, and raised a mound, with trench and pits, as per instructions.

80.00 Drove a charred stake, set a post for corner to Sections 19, 20, 29 & 30, and raised a mound, with trench and pits, as per instructions

Land — along first 14.00 chains, broken and sandy; balance level; soil 2d rate

---

East on a random line between Sections 20 & 29.

Variation 12° 00' E

40.00 Set a post for temporary quarter section corner.

79.34 Intersected North and South line 42 links North of corner to Sections 20, 21, 28 & 29, from which

Township 16 N. Range 3 E. P. M.

Corner Drum

West on a true line between Sections 20 & 29. Variation 11°42' East

39.67 Drove a charred stake, set a post for corner to quarter section, and raised a mound, with trench and pits, as per instructions.

79.34 Corner to Sections 19, 20, 29 & 30. Land level; soil 2d rate.

West on a random line between Sections 19 & 30.

Variation 12.00° E.

40.00 Set a post for temporary quarter section corner

76.90 Intersected West Boundary of Township 60 links South of corner to Sections 19 & 30, from which corner Drum

Township 16 N. Range 3 E. 6th P. M.

East on a true line between Sections 19 & 30.

Variation 11°~~24'~~ 34' E.

36.90 Drove a charred stake for quarter section corner, and raised a mound, with trench and pits, as per instructions.

76.90 Corner to Sections 19, 20, 29 & 30. Land level; soil 2d rate.

North between Sections 19 & 20.

Variation 12° 20' E.

40.00 Drove a charred stake, set a post for quarter section corner, and raised a mound, with trench and pits, as per instructions.

80.00 Drove a charred stake, set a post for corner to Sections 17, 18, 19 & 20, and raised a mound,

Township 16 N. Range 3 E, 6th P. M.

as per instructions.
Land level; soil 2d rate.

East on a random line between sections 17 & 20.

Variation 11° 45' E.

40.00 Set a post for temporary quarter section corner.

79.42 Intersected North and South line 58 links North of corner to sections 16, 17, 20 & 21, from which corner Drum

West on a true line between sections 17 & 20.

Variation 11° 20' E.

39.71 Drove a charred stake, set a post for quarter section corner, and raised a mound, with trench and pits, as per instructions.

Township 16 N. Range 3 E, 6th P. M.

79.42 Corner to sections 17, 18, 19 & 20.
Land level; soil 2d rate.

West on a random line between sections 18 & 19.

Variation 11° 30' E.

40.00 Set post for temporary quarter section corner.

75.00 Intersected West Boundary of Township 28 links South of corner to sections 18 & 19, from which corner Drum

East on a true line between sections 18 & 19.

Variation 11° 18' E

36.00 Drove a charred stake, set a post for quarter section corner, and raised a mound, with trench and pits, as per instructions.

Township 16 N. Range 3 E. 6th P. M.

76.00 Corner to sections 17, 18, 19 & 20.
Land gently rolling; soil 2d rate.
May 7th, 1859

North between sections 17 & 18.
Variation 12° 20' E

40.00 Drove a charred stake, set a post for quarter section corner, and raised a mound, with pits and trench, as per instructions.

80.00 Drove a charred stake, set post for corner to sections 7, 8, 17 & 18, and raised a mound, with trench and posts, as per instructions.
Land level; soil 2d rate.

East on a random line between sections 8 & 17.

Township 16 N. Range 3 E. 6th P. M.

Variation 11° 20' E.

40.00 Set a post for temporary quarter section corner

79.66 Intersected North and South line at corner to sections 8, 9, 16 & 17, from which corner Drum
West on a true line between sections 8 & 17.

Variation 11° 20' E.

39.83 Drove a charred stake, set a post for quarter section corner, and raised a mound, with trench and pits, as per instructions

79.66 Corner to sections 8, 9, 16 & 17
Land level; soil 2d rate.

West on a random line between sections 7 & 18.

Variation 11° 15' E.

Township 16 N. Range 3 E. 6th P.M.

40.00 Set temporary quarter section corner

75.12 Intersected West Boundary of Township at corner to sections 7 & 18, from which corner I run

East on a true line between sections 7 & 18.

Variation 11° 15' E.

35.12 Drove a charred stake, set a post for quarter section corner, and raised a mound, with trench and pits, as per instructions

75.12 Corner to sections 7, 8, 17 & 18.

Land level; soil 2d rate.

North between sections 7 & 8.

Variation 12° 15' E.

40.00 Drove a charred stake for quarter section corner, and raised a mound, with trench and pits, as per in=

Township 16 N. Range 3 E. 6th P.M.

structions

80.00 Drove a charred stake, set a post for corner to sections 5, 6, 7 & 8, and raised a mound, with trench and pits, as per instructions

Land level; soil 2d rate.

East on a random line between sections 5 & 8.

Variation 11° 30' E.

40.00 Set a post for temporary quarter section corner

79.88 Intersected North and South line 5 links North of corner to sections 4, 5, 8 & 9, from which corner I run

West on a true line between sections 5 & 8

Variation 11° 28' E.

Township 16 N. Range 3 E. 6th P. M.

39.94 Drove a charred stake, set a post for quarter section corner, and raised a mound, with trench and pits, as per instructions

79.88 Corner to Sections 5, 6, 7 & 8.
Land level; soil 2d rate.

West on a random line between sections 6 & 7.

Variation 11° 15' E.

35.70 An Indian Trail bears S. W.

40.00 Set post for temporary quarter section corner.

70.15 An Indian Trail bears S. W.

75.00 Intersected West Boundary of Township 14 miles South of corner to sections 6 & 7, from which corner I run

East on a true line between

Township 16 N. Range 3 E. 6th P. M.

sections 6 & 7

Variation 11° 09' E

35.00 Drove a charred stake, set a post for quarter section corner, and raised a mound, with trench and pits, as per instructions

75.00 Corner to sections 5, 6, 7 & 8
Land level; soil 3d rate.

May 9th 1859

North on a true line between sections 5 & 6.

Variation 12° 00' E.

7.65 An Indian Trail bears S. W.

25.25 An Indian Trail bears S. W.

27.00 Set a post on the right bank of Platte River for corner to fractional sections 5 & 6, from which
A Cotton-Wood, 12 in. dia. bears
S. 78 1/2 W. 3.54 chains distant

A Cotton-wood 18 in. dia. bears N. 73°¼ E. 7.92 chains distant

There is an island in the river opposite this corner. To ascertain the distance on the line between sections 5 & 6, to the island, I send my flagman across the river, who sets the flag in the South bank of the island, and in the line between sections 5 & 6, from the corner to said sections on the right-bank of the river. I run N. 74° E. 10.88 chains, to a point from which the flag on the island bears N. 27° W., which gives for the distance 23.53 chains, to which add 27.00 chains, makes

50.53 To the flag. Set a post in the place of the flag for corner to fractional sections 5 & 6, from which

A Cotton-wood, 10 in. dia.

bears N. 5¾° E. - 98 links dist.

An Elm, 12 in. dia. bears N. 8° W, 1.50 chains dist.

60.00 Set a post on the North bank of the Island for corner to fractional sections 5 & 6, from which

A Cotton wood, 6 in. dia. bears S. 51° W. - 93 links dist.

A Cotton wood 6 in. dia. bears S 78¾° E. - 2.14 chains dist.

As the banks on the Island were impassable for measuring a base, I went across the water to a point on the left bank of the river, and in the line between Secs. 5 & 6, from the corner to said sections on the North bank of Island. - From this point I offset West 15.00 chains, to a point from which the corner to fractional sections 5 & 6

Township 16 N, Range 3 E, 6th P. M.

on the North bank of Island, bears S. 45½° E, which gives for the distance 14.74 chains, to which add 60.00 chains, making

74.74 To a point on the left bank of Platte River in line between sections 5 & 6, from the corner to said sections on the North bank of the Island. Here I drove a charred stake, set post for corner to fractional sections 5 & 6, on the left bank of Platte river, and raised a mound, with trench and pits, as per instructions

79.16 Intersected 4th Standard Parallel 8.44 chains West of Standard Corner to sections 31 & 32. Here I drove a charred stake, set a post for closing corner to sections 5 & 6, and raised a

Township 16 N, Range 3 E, 6th P. M.

mound, with trench and pits, as per instructions

Land level; soil sandy. The Island is well timbered, consisting Cottonwood, Elm & Ash

Meanders of the left bank of Platte River, through the Township

Variation 15°, 00 East

Begin at the corner to fractional sections 1 & 6 on the West boundary of Township 16 N, Ranges 2 & 3 East, thence down stream with the meanders of the left bank of Platte River in fractional sections 6 as follows viz

N 71° E 24.00
N 75° E 2.00
East 13.90

Township 16 N Range 3 East 6 P.M.

S 68 E 2.50
N 86¼ E. 7.00
S 80¼ E 6.50
S. 68¾ E 11.50. The ferry across Platte River
N 81¼ E 11.90 To corner to fractional Sections 5 & 6, thence in Section 5
N 85, E 12.00
S 81¼ E 8.00
N 66¼ E 11.10 To the corner to fractional Section 5 & 32 on the 4th Standard Parallel

Land level along the left bank of Platte River wet Sandy not subject to inundation,

Meanders of the right bank of Platte River through the Township

Variation 12.00 East

Begin at the corner to fractional

Township 16 N Range 3 E. 6 P.M.

Sections 1 & 6 on the West boundary of Township 16 North Range 2 & 3 East, thence down stream with the meanders of right bank of Platte River in fractional Section 6 as follows viz.

N 72½ E 49.50
N 68, E 11.50 at this point ferry to Pikes Peak
N 76 E 16.90 To the corner to fractional Secs 5 & 6 thence in Section 5
N 70 E 25.00
N 81¾ E 20.00
N 61¾ E 17.00
N 55¼ E 3.50
N 74¼ E 7.50
N 71¾ E 6.50
N 62 E 2.50
N 67 E 4.30 To the corner to fractional Secs 4 & 5 thence in Section 4

Township 16 N Range 3 East 6 P.M.

N 53¾ E 14.50 ✓
N 59. E 9.50 ✓
N 54 E 7.50 ✓
N 43¼ E 10.00 ✓ To the corner to fractional Sections 4 & 33 on the 4th Standard Parallel

Land level along the right bank of Platte River, Soil Sandy
A few scattering cottonwood trees on the banks.

Meanders of Island in Platte River

Variation 12.00 E

Begin at the corner to fractional Sections 1 & 6 on the West boundary of Township and North bank of Island thence along the North bank of Island in fraction Section 6 as follows Viz

N 48¾ E 4.00 ✓
N 59½ E 4.50 ✓

Township 16 N Range 3 E 6 P.M.

N 44 E 6.50 ✓ ✓
N 64¼ E 2.00 ✓ ✓
N 78 E 8.00 ✓ ✓
N 63 E 4.00 ✓ ✓
S 88 E 3.50 ✓ ✓
S 69¾ E 6.00 ✓ ✓
S 84 E 22.50 ✓ ✓
N 79 E 11.00 ✓ At this point ferry on Platte River
S 74 E 7.10 ✓ To the corner to fractional Sections 5 & 6 on the North bank of Island, thence in Section 5

N 84¼ E 14.50 ✓
S 3 E 1.50 ✓
S 20½ W 8.00 ✓
S 66¾ W 3.00 ✓
S 80¾ W 3.50 ✓
S 86¼ W 4.80 ✓ To the corner to fractional Sections 5 & 6 on the South bank of the Island thence in Section 6

55.45
7.62
47.83

Township 16 N Range 3 E 6 P M

S	86¾ W	4.00	
S	88¾ W	2.50	✓
S	48 W	3.50	✓
S	34¼ W	4.50	✓
S	57½ W	7.00	✓
S	15 W	4.00	✓
S	30½ W	9.00	✓
S	60 W	7.50	✓ At this point the ferry
S	82¾ W	6.50	✓
N	1½ W	4.00	✓
N	74¼ W	6.50	✓
S	81¾ W	13.50	✓
S	86¾ W	14.40	To the corner to fractional Sections 1 & 6 on the West Boundary of Township and South bank of Island. Soil Sandy along the South Bank of Island not subject to inundation

Timber Cottonwood & Elm

May 10th 1859

Township 16 N. Range 3 E 6th P M

General Description.

The Land in this Township is mostly of middling quality.

The northern and larger portion of the Township consists of bottom land the soil being 2nd rate while the southern part is upland very much broken and entirely unfit for cultivation

The Township is watered by a Stream running in a northerly direction through the middle of the Township having a few trees scattered along its banks

Fractional Sections 4, 5 and

& border on the Platte River in which, a small Island well timbered with Cottonwood Ash and Elm is partly contained in Secs 5 and 6 of this township

A Ferry crosses the Platte River at the Custom house of this Island

—"—"—

A list of the names of the individuals employed to assist in running, measuring or marking the lines and corners described in the foregoing field notes of Township No. 16 North of the base line of Range 8 East of the Sixth Princi-

pal Meridian showing the respective capacities in which they acted:

Henry C Hall Chainman
Addis Lowe Chainman
William Crouse Flagman
William Delvernail Axeman
Henry C. J. Hacktusch Compassman

We hereby certify that we assisted Henry Gaines Deputy Surveyor in surveying and subdividing Townships number Sixteen North of the base line, of Ranges number three four five and six East of the Sixth Principal Meridian in the Territory of Nebraska, and that said Townships have been in all respects to the best of our knowledge and belief well and faithfully surveyed and the boundary monuments planted according to the instructions furnished by the Surveyor General

Henry B. Hall, Chainman
Addis Jones Chainman
William Creuse Flagman
Williams Silverwil Axeman
Henry C. J. Hackbusch, Compassman,

Subscribed and sworn to by the above named persons before me, a Notary Public for the County of Otoe in the Territory of Nebraska, this 17th day of May 1859

Robert Lorton
Notary Public

I Henry Gaines Deputy Surveyor, do solemnly swear that in pursuance of instructions of Ward B Burnett Surveyor of the Public lands of the United States in the Territories of Kansas and Nebraska, bearing date of the 12th day of February 1859 and in strict conformity to the laws of the United States and the instructions furnished by the said Surveyor General, I have faithfully surveyed the Sub=divisions and Meanders of Township number sixteen North of the base line of Range number three four five and Six East of the Sixth principal Meridian in the Territory of Nebraska, and do further solemnly swear that the foregoing are true and

original field notes of such survey

Henry Gaines
Deputy Surveyor

Subscribed by said Henry Gaines Deputy Surveyor and Sworn to before me a Notary Public for Otoe County in the Territory of Nebraska this 17th day of May 1859

Robert Lorton
Notary Public

NOTARIAL SEAL OTOE COUNTY NEBRASKA

Surveyor Generals Office
Nebraska City, N.T. May 20. 1859

I certify that the foregoing field Notes of the Survey of the Subdivision and Meander lines of Township Sixteen North of Ranges three, four, five and Six East of the Sixth Principal Meridian in Nebraska Territory, executed by Henry Gaines, D.S. under Instructions bearing date 12th February 1859, during the months of April and May 1859, having been critically examined and the necessary corrections and explanations made, the said field notes and the surveys they describe are hereby approved

Wm. A. B. Burnett
Surveyor General

General Land Office • Original Field Notes

Book Number

48

The images in this file are photographs of the notes of the original surveys of the State of Nebraska on file in the Office of the Nebraska State Surveyor located in Lincoln, Nebraska.

The original surveys in Nebraska began in the mid 1850's and were completed in the mid 1880's. The Nebraska office of the Surveyor General was closed June 30, 1886.