General Land Office • Original Field Notes

Book Number

50

The images in this file are photographs of the notes of the original surveys of the State of Nebraska on file in the Office of the Nebraska State Surveyor located in Lincoln, Nebraska.

The original surveys in Nebraska began in the mid 1850's and were completed in the mid 1880's. The Nebraska office of the Surveyor General was closed June 30, 1886.

copied by C. B. R.

a

9

Field Notes of the subdivisions lines of Township 21 North Range 3 East of the 6 Principal Meridian in the Territory of Nebraska

Con't no 247

Surveyed by Robert Armstrong Under his contract bearing Date July 12th 1858 no 247

Subdivision Commenced September 4th 1858

Subdivision Completed September 7th 1858

Ex. No 1. Blatted Eilb.

Compared by Ivory & Ramsdall

b

List of Names

James B. Hollingsworth	Chainman
James Bramley	Chainman
Jason Hollingsworth	Axeman
George Weigle	Axeman
Loron Case	Flagman
Joseph Wood	Chainman
Jacob Schell	Chainman
James H. Argyle	Axeman
Israel B. Ward.	Flagman
Felix G. Herbert.	Compassman

C

Township 21 N, Range 3 East 6th P. M.



Field notes of the Subdivision lines in Township 21 N. Range 3 E. 6th Principal Meridian.

To determine the proper adjustment of my compass for Subdividing this Township, I commence at the corner to Townships 20 & 21 N. Ranges 3 & 4 E. and run

North on a blank line along the East Boundary of Sec. 36.

Variation 12° 30' East.

40.12 To a point 32 links West of the quarter Sec. corner.

80.26 To a point 71 links West of the corner to Sections 25 and 36. To retrace this line or run parallel thereto my compass must be adjusted to a Variation of 12° 00' East.

Subdivision commenced Sept 4th 1858

From the corner to Sections 1, 2, 35 & 36. on the South Boundary of the Township I run

North between Sections 35 and 36.

Variation 12° 00' East.

Township 21 N. Range 3 East

Chains	
40.00	Drove a charred stake, Set a post in mound with trench as per instruction for quarter Section corner.
80.00	Drove a charred stake, Set a post in mound with trench as per instructions for corner to Sections 25, 26, 35 and 36. Land rolling; Soil 2d rate.

East on a random line between Sec. 25 & 36.

Variation 12°00' East.

40.00	Set a post for temporary quarter Section corner.
61.47	A branch 16 lks wide runs South
80.62	Intersect the East Boundary 20 links South of the corner to Sections 25 & 36, from which corner I run West, on a true line between Sections 25 and 36.

Variation 12°09' East.

6th Principal Meridian

Chains	
40.31	Drove a charred stake, Set a post in mound with trench as per instructions for quarter Section corner.
80.62	The corner to Sections 25, 26, 35 and 36. Land rolling; Soil 2d rate

North between Sections 25 and 26.

Variation 12°00' East.

40.00	Drove a charred stake, Set a post in mound with trench as per instructions for quarter Section corner.
—	
62.30	A branch 7 links runs East.
80.00	Drove a charred stake, Set a post in mound with trench as per instructions for corner to Sections 23, 24, 25 and 26. Land high rolling prairie; Soil 2d rate.

East on a random line between Sections 24 and 25.

Township 21 N. Range 3 East

Chains	
	Variation 12°00' East.
40.00	Set a post for temporary quarter Section corner.
56.40	A branch 15 links wide runs South.
66.85	A branch 8 links wide runs S.W.
80.60	Intersect the East Boundary 86 links South of the corner to Sections 24 & 25. from which corner I run West, on a true line between Sections 24 and 25
	Variation 12°15' East.
40.30	Drove a charred Stake set a post in mound with trench as per instructions for quarter Section corner.
80.60	The corner to Sections 23, 24, 25 & 26. Land rolling; soil 2d rate.

North between Sections 23 and 24.

Variation 12°00' East.

40.00	Drove a charred stake, set a post in

6th Principal Meridian

Chain	
	Mound with trench as per instructions for quarter Section corner.
50.10	A branch 8 links wide runs East.
80.00	Drove a charred stake, set a post in Mound with trench as per instructions for ~~quarter Section~~ corner to Sections 13, 14, 23 and 24. Land high rolling prairie; soil 3d rate.

East on a random line between Sections 13 and 24.

Variation 12°00' East.

24.80	A branch 16 links wide runs S.S.W.
40.00	Set a post for temporary quarter Section corner.
80.05	Intersect the East Boundary 34 links South of the corner to Sections 13 and 24, from which corner I run West, on a true line between Sections 13 and 24.

Township 21 N, Range 3 East

Chains	
	Variation 12°15' East.
40.02	Drove a charred stake, set a post in mound with trench as per instructions for quarter Section corner.
50.05	The corner to Sections 13, 14, 23 & 24. Land West 50 chs level, good 2d rate balance broken 3d rate.

North between Sections 13 and 14.

	Variation 12°00' East.
40.00	Drove a charred stake set a post in mound with trench as per instructions for quarter Section corner.
54.00	Foot of hill bears S. E. & N. W.
77.80	A branch 15 links wide runs S. E.
80.00	Drove a charred stake, set a post in mound with trench as per instructions for corner to Sections 11, 12, 13 and 14.

Land South 54 chs rolling 3d rate, balance 1st rate.

6th Principal Meridian

Chains	
	East on a random line between Secs. 12 and 13.
	Variation 12°00' East.
17.00	Leave bottom and enter upland.
40.00	Set a post for temporary quarter Section corner.
80.40	Intersect the East Boundary 89 links South of the corner to Sections 12 & 13, from which corner I run West, on a true line between Sections 12 and 13.
	Variation 12°38' East.
40.20	Drove a charred stake, set a post in mound with trench as per instructions for quarter Section corner.
80.40	The corner to Sections 11, 12, 13 & 14. Land West 17 chs level 4th rate remainder rolling; soil 2d rate.

Township 21 N. Range 3 East.

Chains	
	North between Sections 11 and 12.
	Variation 12°00' East.
39.00	Leave bottom and enter upland
40.00	Drove a charred stake, set a post in mound with trench as per instructions for quarter Section corner.
78.80	A branch 8 links wide runs S.W.
80.00	Drove a charred stake, set a post in Mound with trench as per instructions for ~~quarter Section~~ corner to Sections 1, 2, 11 and 12.
	Land South 39 chs level bottom; 1st rate. Remainder broken; soil 3d rate.
	East on a random line between Sections 1 & 12
	Variation 12°00' East.
1.60	A branch 8 links wide runs S.W.
40.00	Set a post for temporary quarter Section corner.
54.10	A branch 6 links wide runs S.W.

6th Principal Meridian

Chains	
79.60	Intersect the East Boundary 98 links South of the corner to Sections 1 & 12; from which corner 2 runs West, on a true line between Sections 1 and 12
	Variation 12°42' East.
39.80	Drove a charred stake, set a post in mound with trench as per instructions for quarter Section corner.
79.60	The corner to Sections 1, 2, 11 & 12. Land broken; soil 3d rate.
	North on a random line between Sections 1 and 2.
	Variation 12°00' East.
16.00	A Ravine runs West.
40.00	Set a post for temporary quarter Section corner.
81.63	Intersect the North Boundary 18 links.

Township 21 N. Range 8 E.

Chains	East of the corner to Sections 1 & 2, from which corner I run
	South on a true line between Sections 1 & 2
	Variation 12°.58' East
41.63	Drove a charred stake, set a post in mound with trench as per instructions for quarter Section corner.
81.63	The corner to Sections 1, 2, 11, 12.
	Land broken; Soil 3d rate.

	North between Sections 34 and 35
	Variation 12°00' East.
40.00	Drove a charred stake, set a post in mound with trench as per instructions for quarter Section corner.
80.00	Drove a charred stake, set a post in mound with trench as per instructions for corner to Sections 26, 27, 34 & 35.
	Land rolling; Soil 2d rate.

6th Principal Meridian

Chains	East on a random line between Sections 26 and 35
	Variation 12°00' East.
40.00	Set a post for temporary quarter Section corner.
79.79	Intersect the N & S. line 10 links South of the corner to Sections 25, 26, 35 & 36. from which corner I run West, on a true line between Sections 26 and 35
	Variation 12°05' East.
39.89	Drove a charred stake, set a post in mound with trench as per instructions for quarter Section corner.
79.79	The corner to Sections 26, 27, 34 & 35.
	Land rolling; Soil 2d rate.

	North between Sections 26 and 27.
	Variation 12°00' East.
34.00	A Ravine washes East

Township 27 N. Range 3 East.

Chain	
40.00	Drove a charred stake, set a post in mound with trench as per instructions for quarter Section corner.
80.00	Drove a charred stake, set a post in mound with trench as per instructions for corner to Sections 22, 23, 26 and 27. Land broken; soil 2d rate.

East on a random line between Sections 23 and 26.

Variation 12°00' East.

~~40.00~~	~~Drove a charred stake, set a post in mound with trench~~ as per
40.00	Set a post for temporary quarter Section corner.
77.50	Intersect the N. & S. line 4 links South of the corner to Sections 23, 24, 25 & 26, from which corner 2 rods West, on a true line between Sections

6th Principal Meridian

Chain	23 and 26.

Variation 12°02' East.

39.98	Drove a charred stake, set a post in mound with trench as per instructions for quarter Section corner.
79.96	The corner to Sections 22, 23, 26 & 27. Land high or rolling prairie; soil 3d rate.

North between Sections 22 and 23.

Variation 12°00' East.

5.00	A Rainy wash East.
40.00	Drove a charred stake, set a post in mound with trench as per instructions for quarter Section corner.
80.00	Drove a charred stake set a post in mound with trench as per instructions for corner to Sections 14, 15, 22 and 23. Land rolling soil 3d rate.

Township 21 N. Range 8 East

Chains	
	East on a random line between Sections 14 and 23. Variation 12°00' East
40.00	Set a post for temporary quarter Sec. corner.
50.00	A Ravine washes S.E.
69.20	Intersect the N & S. line 8 links South of the corner to Sections 13, 14, 23 & 24 from which corner I run West, on a true line between Sections 14 and 23. Variation 12°03' East.
40.10	Drove a charred stake, Set a post in Mound with trench as per instructions for quarter Section corner.
80.20	The corner to Sections 14, 15, 22 & 23. Land rolling; Soil 2d rate.

North between Sections 14 and 15.
Variation 12°00' East.

6th Principal Meridian

Chains	
40.00	Drove a charred stake, Set a post in Mound with trench as per instruction for quarter Section corner.
55.60	A Ravine washes East.
80.00	Drove a charred stake, set a post in Mound with trench as per instruction for corner to Sections 10, 11, 14 and 15. Land rolling; Soil 2d rate.

East on a random line between Sections 11 and 14.
Variation 12°00' East.

40.00	Set a post for temporary quarter Section corner.
63.00	Enter bottom, bears S.E. & N.W.
76.60	A branch 14 links wide runs S.E.
80.10	Intersect the N & S. line 50 links South of the corner to Sections 11, 12, 13 & 14, from which corner I run

Township 21 N. Range 3 E.

Chains	
	West on a true line between Sections 11 and 14.
	Variation 12°21' East.
40.05	Drove a charred stake, set a post in Mound with trench as per instructions for quarter Section corner.
70.10	The corner to Sections 10.11.14 & 15. Land rolling; soil 2d rate.
	North between Sections 10 and 11.
	Variation 12°00' East.
13.00	A Ravine washes East.
40.00	Drove a charred stake, set a post in mound with trench as per instructions for quarter Section corner.
66.50	A branch 5 links wide runs East.
80.00	Drove a charred stake, set a post in Mound with trench as per instructions for corner to Sections 2.3.10 & 11. Land broken; soil 3d rate.

6th Principal Meridian

Chains	
	East on a random line between Sections 2 and 11.
	Variation 12°00' East.
28.00	Enter bottom, bears S. E & N. W.
36.80	A branch 12 links wide runs S. E.
40.00	Set a post for temporary quarter Sec. corner.
80.70	Intersect the N & S. line 56 links South of the corner to Sections 1, 2, 11 and 12, from which corner I run West, on a true line between Sections 2 and 11.
	Variation 12°24' East.
40.85	Drove a charred stake, set a post in Mound with trench as per instructions for quarter Section corner.
80.70	The corner to Sections 2, 3, 10 & 11. Land West 28 chs. rolling 2d rate. remainder level bottom, 1st rate.

Township 21 N. Range 3 E.

Chains	
	North on a random line between Sections 2 and 3
	Variation 12°00' East.
33.00	To foot of hill bears S. E & N. W.
40.00	Set a post for temporary quarter Section corner.
46.20	A branch 4 links wide runs S. E.
82.30	Intersect the North Boundary 40 links East of the corner to Sections 2 and 3, from which corner I run
	South, on a true line between Sections 2 and 3.
	Variation 12°17' East.
42.30	Drove a charred stake, Set a post in mound with trench as per instruction for quarter Section corner.
82.30	The corner to Sections 2, 3, 10 and 11.
	Land South 36 chs broken 3d rate, remainder level 1st rate.
	September 4 1858

6th Principal Meridian

Chains	
	North between Sections 33 and 34.
	Variation 12°00' East.
46.00	Drove a charred stake set a post in mound with trench as per instructions for quarter Section corner.
80.00	Drove a charred stake set a post in mound with trench as per instruction for corner to Sections 27, 28, 33 and 34.
	Land rolling; Soil 2d rate.
	East on a random line between Sections 27 and 34.
	Variation 12°00' East.
40.00	Set a post for temporary quarter Section corner.
50.40	A branch 5 links wide runs S. E.
79.92	Intersect the N. & S. line 52 links South of the corner to Sections 26, 27, 34 & 35 from which corner I run
	West, on a true line between Sections 27 and 34.

Township 21 N. Range 3 East.

Chains	
	Variation 12°22' East
39.96	Drove a charred stake, set a post in mound with trench as per instructions for quarter Section corner.
79.92	The corner to Sections 27, 28, 33 & 34. Land rolling; soil 2d rate.

North between Sections 27 & 28.
Variation 12°00' East.

40.00	Drove a charred stake, set a post in mound with trench as per instructions for quarter Section corner.
74.00	A Raven washes West.
80.00	Drove a charred stake, set a post in mound with trench as per instructions for corner to Secs. 21, 22, 27 & 28. Land rolling; soil 3d rate.

East on a random line between Sections 22 and 27.

6th Principal Meridian

Chains	
	Variation 12°00' East.
40.00	Set a post for temporary quarter Section corner.
79.50	Intersect the N & S line 20 links South of the corner to Sections 22, 23, 26 & 27, from which corner I run West, on a true line between Sections 22 and 27.
	Variation 12°09' East.
39.75	Drove a charred stake set a post in mound with trench as per instructions for quarter Section corner.
79.50	The corner to Sections 21, 22, 27 & 28. Land rolling; soil 3d rate.

North between Sections 21 and 22.
Variation 12°00' East.

40.00	Drove a charred stake set a post in mound with trench as per instructions for quarter Section corner.

Township 21 N. Range 3 East.

Chains	
80.00	Drove a charred stake, set a post in mound with trench as per instructions for corner to Sections 15, 16, 21 & 22. Land broken; soil 3d rate.
	East on a random line between Sections 15 and 22. Variation 12°00' East.
40.00	Set a post for temporary quarter Section corner
79.68	Intersect the N & S line 30 links South of the corner to Sections 14, 15, 22 & 23, from which corner I run West on a true line between Sections 15 and 22. Variation 12°18' East
39.54	Drove a charred stake, set a post in mound with trench as per instructions for quarter Section corner.

6th Principal Meridian

Chains	
79.68	The corner to Sections 15, 16, 21 & 22. Land rolling; soil 2d rate.
	North between Sections 15 and 16. Variation 12°00' East.
40.00	Drove a charred stake, set a post in mound with trench as per instruction for quarter Section corner.
45.50	A Ravine washes East
80.00	Drove a charred stake, set a post in mound with trench as per instruction for corner to Sections 9, 10, 15 & 16. Land rolling & broken; soil 3d rate.
	East on a random line between Sections 10 and 15 Variation 12°00' East.
15.00	A Ravine washes N.W. &
40.00	Set a post for temporary quarter

Township 21 N. Range 3 East

Chains	
	Section corner.
80.50	Intersect the N & S. line 36 links South of the corner to Sections 10, 11, 14 & 15, from which corner I run West, on a true line between Sections 10 and 15
	Variation 12°15' East
40.25	Drove a charred stake, set a post in mound with trench as per instructions for quarter-Section corner
80.50	The corner to Sections 9, 10, 15 & 16.
	Land rolling; soil 2d rate.

	North between Sections 9 and 10.
	Variation 12°00' East.
40.00	Drove a charred stake, set a post in mound with trench as per instructions for quarter-Section corner
40.40	A branch 4 links wide runs E
80.00	Drove a charred stake set a

6th Principal Meridian

Chains	
	post in mound with trench as per instructions for corner to Sections 3, 4, 9 and 10.
	Land rolling; soil 2d rate.

	East on a random line between Sections 3 and 10
	Variation 12°00' East.
40.00	Set a post for temporary quarter-Section corner
45.00	A branch 9 links wide runs N.E.
79.89	Intersect the N & S. line 18 links South of the corner to Sections 2, 3, 10 & 11, from which corner I run West, on a true line between Sections 3 and 10
	Variation 12°08' East.
39.94	Drove a charred stake set a post in mound with trench as per instructions for quarter Section corner.

Township 21 N. Range 3 E.

Chains	
79.89	The corner to Sections 3, 4, 9 and 10. Land rolling; Soil 3d rate.
	North on a random line between Sections 3 and 4
	Variation 12°00' East.
40.00	Set a post for temporary quarter Section corner.
53.40	A branch 10 links wide runs N. E.
82.13	Intersect the North Boundary 87 links East of the corner to Sections 3 and 4. from which corner I run
	South, on a true line between Sections 3 and 4
	Variation 12°16' East.
42.13	Drove a charred stake set a post in mound with trench as per instructions for quarter Section corner.
82.13	The corner to Sections 3, 4, 9 and 10. Land rolling; Soil 2d rate

6th Principal Meridian

Chains	
	North between Sections 32 & 33.
	Variation 12°00' East.
04.00	A Ravine washes S. E.
40.00	Drove a charred stake, set a post in mound with trench as per instructions for quarter Section corner.
80.00	Drove a charred stake, set a post in mound with trench as per instruction for corner to Sections 28, 29, 32 and 33. Land rolling; Soil 2d rate.
	East on a random line between Sections 28 and 33.
	Variation 12°00' East.
40.00	Set a post for temporary quarter Section corner.
80.14	Intersect the N. & S. line 80 links South of the corner to Sections 27, 28, 33 and 34, from which corner I run

Township 21 N. Range 3 E.

Chains	
	West on a true line between Sections 28 and 33.
	Variation 12°21' East.
40.07	Drove a charred stake, set a post in mound with trench as per instruction for quarter Section corner.
80.14	The corner to Sections 28, 29, 32 & 33. Land rolling; soil 2d rate.

North between Sections 28 and 29.

Variation 12°00' East.

Chains	
9.85	A branch 6 links wide runs S.W.
40.00	Drove a charred stake set a post in mound with trench as per instructions for quarter Section corner.
80.00	Drove a charred stake. Set a post in mound with trench as per instructions for corner to Sections 20, 21, 28 and 29. Land rolling; soil 2d rate.

6th Principal Meridian

Chains	
	East on a random line between Section 21 and 28.
	Variation 12°00' East.
40.00	Set a post for temporary quarter Section corner.
57.15	A branch 8 links wide runs South.
80.60	Intersect the N & S. line 13 links North of the corner to Sections 21, 22, 27 & 28, from which corner I run West on a true line between Sections 21 and 28.
	Variation 11°54' East.
40.80	Drove a charred stake, set a post in mound with trench as per instruction for quarter Section corner.
80.60	The corner to Sections 20, 21, 28 & 29. Land rolling; soil 2d rate.

Township 21 N. Range 3 E.

Chains	
	North between Sections 20 and 21.
	Variation 12° 00' East.
40.00	Drove a charred stake set a post in mound with trench as per instruction for quarter Section corner.
80.00	Drove a charred stake, set a post in mound with trench as per instruction for corner to Sections 16, 17, 20 and 21.
×	Land ~~West~~ South 40 chs rolling 2d rate.
	balance gently rolling, good 2d rate.
	East on a random line between Sections 16 and 21.
	Variation 12° 00' East.
40.00	Set a post for temporary quarter Section corner.
49.00	A branch 4 links wide runs S. E.
80.49	Intersect the N. & S. line 3 links North of the corner to Sections 15, 16, 21 and 22, from which corner, 2 run

6th Principal Meridian

Chains	
	West on a true line between Sections 16 and 21.
	Variation 11° 59' East.
40.24	Drove a charred stake, set a post in mound with trench as per instruction for quarter Section corner.
80.49	The corner to Sections 16, 17, 20 & 21. Land rolling; Soil 2d rate.
	North between Sections 16 and 17.
	Variation 12° 00' East.
40.00	Drove a charred stake set a post in mound with trench as per instructions for quarter Section corner.
80.00	Drove a charred stake set a post in mound with trench as per instruction for corner to Sections 8, 9, 16 and 17. Land rolling; Soil 2d rate.

Township 21 N. Range 3 E.

Chains	
	East on a random line between Sections 9 and 16.
	Variation 12°00' East.
40.00	Set a post for temporary quarter Section corner.
80.65	Intersect the N. & S. line 14 links North of the corner to Sections 9, 10, 15 & 16, from which corner I run West on a true line between Sections 9 and 16.
	Variation 11°54' East.
40.32	Drove a charred stake, set a post in mound with trench as per instructions for quarter Section corner.
80.65	The corner to Sections 8, 9, 16 and 17. Land rolling; Soil 2d rate.

North between Sections 8 and 9.

Variation 12°00' East.

12.30 A branch 8 links wide runs W.W.

6th Principal Meridian

Chains	
40.00	Drove a charred stake, set a post in mound with trench as per instructions for quarter Section corner.
46.60	A branch 6 links wide runs N.W.
80.00	Drove a charred stake, set a post in mound with trench as per instructions for corner to Sections 4, 5, 8 & 9. Land rolling; Soil 2d rate.

East on a random line between Secs. 4 and 9.

Variation 12°00' East.

12.20 A branch 8 links wide runs North.

40.00 Set a post for temporary quarter Section corner.

80.63 Intersect the N. & S. line 48 links North of the corner to Sections 3, 4, 9 and 10, from which corner I run West, on a true line between Sections

Township 21 N. Range 3 East.

Chains	
	4 and 9.
	Variation 11°39' East.
40.31	Drove a charred stake, set a post in mound with trench as per instructions for quarter Section corner.
80.63	The corner to Sections 4, 5, 8 and 9.
	Land rolling; Soil 2d rate.
	September 6th 1858
	North on a random line between Sections 4 & 5.
	Variation 12°00' East.
00.30	A branch 4 links wide runs W. E.
40.00	Set a post for temporary quarter Section corner.
47.22	A branch 9 links wide runs East.
81.68	Intersect the North Boundary 15 links West of the corner to Sections 4 & 5, from which corner I run
	South on a true line between Sections 4 and 5.

6th Principal Meridian

Chains	
	Variation 11°54 East.
41.68	Drove a charred stake, set a post in mound with trench as per instructions for quarter Section corner.
81.68	The corner to Sections 4, 5, 8 & 9.
	Land rolling; Soil 2d rate.
	North between Sections 31 and 32.
	Variation 12°00' East.
32.60	A branch 12 links wide runs S. W.
36.70	Same branch 11 links wide runs S. E.
40.00	Drove a charred stake, set a post in mound with trench as per instructions for quarter Section corner.
41.70	Same branch 9 links wide runs S. W.
42.80	Same branch 9 links wide runs S. E.
44.40	Same branch 10 links wide runs S. W.
80.00	Drove a charred stake, set a post in mound with trench as per instructions for corner to Sections

Township 21. N. Range 8 E.

Chains 29, 30. 31 and 32.
Land rolling; soil 2d rate.

East on a random line between Sections 29 and 32.
Variation 12°00' East.

15.50 A branch 7 links wide runs S. E.
40.00 Set a post for temporary quarter Section corner.
74.60 A branch 4 links wide runs S. W.
80.15 Intersect the N. & S. line 5 links North of the corner to Sections 28, 29, 32 & 33 from which corner I run
West, on a true line between Sections 29 and 32.
Variation 11°58' East.
40.07 Drove a charred stake, Set a post in mound with trench as per instructions for quarter Section corner.
80.15 The corner to Sections 29, 30, 31 & 32.
Land rolling; soil 2d rate.

6th Principal Meridian

Chains West on a random line between Sections 30 and 31.
Variation 12°00' East.

40.00 Set a post for temporary quarter Section corner.
80.45 Intersect the West Boundary 42 links South of the corner to Sections 30 & 31, from which corner I run
East, on a true line between Sections 30 and 31.
Variation 11°42' East.
40.45 Drove a charred stake Set a post in mound with trench as per instructions for quarter Section corner.
80.45 The corner to Sections 29, 30, 31 & 32.
Land rolling; soil 2d rate.

North between Sections 29 & 30.
Variation 12°00' East.

6.00 A branch 6 links wide runs S. E.

Township 21 N. Range 3 East.

Chains	
40.00	Drove a charred stake, set a post in mound with trench as per instructions for quarter Section corner.
80.00	Drove a charred stake set a post in mound with trench as per instructions for corner to Sections 19, 20, 29 & 30. Land rolling; soil 2d rate.

East on a random line between Sections 20 and 29.

Variation 12° 00' East.

13.38	A Ravine crosses South.
40.00	~~Set a post~~ for temporary quarter Section corner.
47.18	A branch 8 links wide runs South.
63.68	A branch 6 links wide runs South
80.30	Intersect the N & S. line 38 links South of the corner to Sections 20, 21, 28 & 29, from which corner I run

6th Principal Meridian

Chains	
	West, on a true line between Sections 20 and 29.

Variation 12° 15' East.

40.15	Drove a charred stake, set a post in mound with trench as per instructions for quarter Section corner.
80.30	The corner to Sections 19, 20, 29 & 30. Land rolling; soil 2d rate.

West on a random line between Sections 19 and 30.

Variation 12° 00' East.

40.00	Set a post for temporary quarter Section corner.
77.80	A branch 8 links wide runs South.
80.50	Intersected the West Boundary 45 links South of the corner to Sections 19 & 30, from which corner I run East on a true line between Sections 19 and 30.

Township 21 N. Range 3 E.

Chains	
	Variation 11°41' East.
40.50	Drove a charred stake, set a post in mound with trench as per instruction for quarter section corner.
80.50	The corner to Sections 19, 20, 29 and 30. Land rolling & broken; soil 3d rate.

North between Sections 19 and 20.

Variation 12°00' East.

40.00	Drove a charred stake, set a post in mound with trench as per instructions for quarter section corner.
60.00	A branch 5 links wide runs W. & E.
80.00	Drove a charred stake, set a post in mound with trench as per instructions for corner to Sections 17, 18, 19 & 20. Land broken; soil 3d rate.

6th Principal Meridian

Chains	
	East on a random line between Sections 17 and 20.

Variation 12°00' East.

40.00	Set a post for temporary quarter section corner.
57.00	A branch 4 links wide runs S.W.
80.40	Intersected the N & S. line 7 links North of the corner to Sections 16, 17, 20 & 21, from which corner I ran West on a true line between Sections 17 and 20.

Variation 11°57' East.

40.20	Drove a charred stake set a post in mound with trench as per instruction for quarter section corner.
80.40	The corner to Sections 17, 18, 19 & 20. Land broken; soil 3d rate.

Township 21 N. Range 3 E.

Chains	
	West on a random line between Sections 18 and 19. Variation 12°00' East.
40.00	Set a post for temporary quarter Section corner.
56.50	A branch 5 links wide runs South.
57.50	A branch 6 links wide runs South.
80.56	Intersected the West Boundary 58 links South of the corner to Secs. 18 and 19, from which corner I run East, on a true line between Sections 18 and 19. Variation 11°35' East.
* 40.56 (40.56)	Drove a charred stake set a post in mound with trench as per instructions for quarter Section corner.
80.56	The corner to Sections 17, 18, 19 + 20. Land broken; soil 3rd rate.

6th Principal Meridian

Chains	
	North between Sections 17 + 18. Variation 12°00' East.
21.00	A branch 4 links wide runs N.W.
40.00	Drove a charred stake set a post in mound with trench as per instructions for quarter Section corner.
80.00	Drove a charred stake, set a post in mound with trench as per instructions for corner to Sections 7, 8, 17 + 18. Land broken; soil 3rd rate.
	East on a random line between Sections 8 and 17. Variation 12°00' East.
40.00	Set a post for temporary quarter Section corner.
80.50	Intersected the W't Sec'n at the corner to Sections 8 + 17, from which corner I run West, on a true line between Sections

Township 21 N. Range 3 East.

Chains	
	8 and 17.
	Variation 12°00' East.
40.25	Drove a charred stake, set a post in mound with trench as per instructions for quarter section corner.
80.50	The corner to sections 7, 8, 17 and 18. Land broken; soil 3d rate.
	West, on a random line between sections 7 and 18.
	Variation 12°00' East.
4.80	A branch 4 links wide runs S.W.
40.00	Set a post for temporary quarter sec. corner.
80.76	Intersected the West Boundary 98 links South of the corner to sections 7 & 18. from which corner I run West, on a true line between sections 7 and 18
	Variation 11°18' East.

6th Principal Meridian

Chains	
40.76	Drove a charred stake, set a post in mound with trench as per instructions for quarter section corner.
80.76	The corner to sections 7, 8, 17 and 18. Land broken; soil 2d rate.
	North between sections 7 and 8.
	Variation 12°00' East.
40.00	Drove a charred stake, set a post in mound with trench as per instructions for quarter section corner.
80.00	Drove a charred stake, set a post in mound with trench as per instructions for corner to sections 5, 6, 7 and 8. Land rolling; soil 2d rate.
	East on a random line between sections 5 and 8.

Township 21 N. Range 3 E.

Chains	
	Variation 12°00' East.
40.00	Set a post for temporary quarter section corner.
59.50	A branch 5 links wide runs S.E.
78.70	A branch 4 links wide runs N.E.
80.80	Intersected the N. & S. line 43 lks. North of the corner to sections 5 & 8, from which corner I run West, on a true line between sections 5 and 8
	Variation 11°42' East.
40.40	Drove a charred stake, set a post in mound with trench as per instructions for quarter section corner.
80.80	The corner to sections 5, 6, 7 & 8. Land rolling; soil 2d rate.

West on a random line between sections 6 and 7.

Variation 12°00' East.

6th Principal Meridian

Chains	
40.00	Set a post for temporary quarter sec. corner.
66.80	A branch 5 links wide runs S.W.
81.13	Intersected the West Boundary 116 links South of the corner to sections 6 and 7, from which corner I run West, on a true line between sections 6 and 7.
	Variation 11°18' East.
41.13	Drove a charred stake set a post in mound with trench as per instructions for quarter section corner.
81.13	The corner to sections 5, 6, 7 and 8 Land rolling; soil 2d rate.

North on a random line between sections 5 and 6.

Variation 12°00' East.

40.00 Set a post for temporary quarter

Township 21 N. Range 3 East.

Chains	
	Section corner
44.75	A branch 4 links wide runs N. E.
76.10	A branch 5 links wide runs S. E.
81.70	Intersect the North Boundary 96 links West of the corner to Sections 5 & 6, from which corner I ran South on a true line between Sections 5 & 6
	Variation 11° 19' East.
41.70	Drove a charred stake, set a post in mound with trench as per instructions for quarter section corner.
81.70	The corner to Sections 5, 6, 7 and 8

Land rolling & broken; soil 3d rate.

September 7th 1858

General Description.

The land in this Township is generally 3d rate. It is well watered but destitute of Timber.

6th Principal Meridian

List of Names

A list of Name of the individuals employed to assist in running measuring or marking the lines and corners described in the foregoing field notes of the Subdivision lines of Township No 21 North of the base line of Range No 3 East of the 6th Principal Meridian, showing the respective capacities in which they acted;

James B. Hollingsworth	Chainman
James Brownsley	Chainman
Jason Hollingsworth	Axeman
George Weigle	Axeman
Loron Case	Flagman
Jacob Schell	Chainman
Joseph Word	Chainman
James H Dryer	Axeman
Israel B. Ward	Flagman
Felix G. Herbert.	Compassman

10

Field notes of the Subdivision lines of Township No 22 North Range 3 East of the 6th Principal Meridian in the Territory of Nebraska

Surveyed by Robert Armstrong Under his contract bearing Date July 12th 1858 No 247

(Contract No 247)

Subdivision commenced September 9th 1858

Subdivision Completed September 11th 1858

Ex No 1

Platted Eill.

List of Names

James B. Hollingsworth	Chainman
James Brumsley	Chainman
Jason Hollingsworth	Axeman
George Wiegle	Axeman
Loron Case	Flagman
Joseph Wood	Chainman
Jacob Schell	Chainman
James H Argyle	Axeman
Israel B. Ward	Flagman
Felix G. Herbert	Compaxman

Township 22 North Range 3 East 6th P. M.



Field notes of the Subdivision lines in Township 22 N. R 3 E. 6th Principal Meridian

Chains

To determine the proper adjustment of my compass for subdividing this Township, I commence at the corner to Townships 21 and 22 N. R 3 and 4 E., and run North on a blank line along the East Boundary of Section 36

Variation 12° 00' East.

40.07 To a point 16 links East of the quarter Section corner.

80.17 To a point 35 links East of the corner to Sections 25 and 36

To retrace this line or run parallel thereto, my compass must be adjusted to a Variation of 12° 15' East.

Subdivision commenced September 9th 1858.

From the corner to Sections 1, 2, 35 and 36 on the South Boundary of the Township, I run

Township 22 N. Range 3 E.

Chains North between Sections 35 & 36
Variation 12°15' East.

19.81 A branch 2 links wide runs S.W.

40.00 Drove charred stake, set a post for quarter section corner, raised mound with trench as per instruction.

80.00 Drove a charred stake, set a post and raised mound with trench as per instructions for corner to Sections 25, 26, 35 and 36.
Land gently rolling; Soil 3rd rate.

East on a random line between Sections 25 and 36
Variation 12°15' East.

40.00 Set a post for temporary quarter section corner.

* 74.50 A Drain washes ~~South~~ North

80.00 Intersect the East Boundary

6th Principal Meridian

Chains 67 links North of the corner to Sections 25 and 36, from which corner 2 rem
West, on a true line between Sections 25 and 36.
Variation 11°46' East.

40.00 Drove a charred stake, set a post in mound with trench as per instructions for quarter Section corner.

80.00 The corner to Sections 25, 26, 35 & 36.
Land gently rolling; soil 3rd rate.

North between Sections 25 & 26.
Variation 12°15' East.

40.00 Drove a charred stake, set a post in mound with trench as per instructions for quarter section corner.

80.00 Drove a charred stake, set a post

Township 22 N. Range 3 E.

Chains in mound with trench as per in-
structions for corner to Sections
23, 24, 25 and 26.
Land gently rolling; Soil 3d rate.

East on a random line between
Sections 24 and 25
Variation 12° 15' East.

22.30 A Drain washes N.W.

40.00 Set a post for temporary quarter
section corner.

80.46 Intersect the East Boundary
40 links North of the corner to
Sections 24 and 25, from which
corner I run
West on a true line between
Section 24 and 25
Variation 11° 38' East.

40.23 Drove a charred Stake, set a post
for quarter Section corner, raise

6th Principal Meridian

Chains a mound with trench as per in-
structions.

80.46 The corner to Sections 23, 24, 25 & 26.
Land rolling; Soil 2d rate.

North between Sections 23 & 24.
Variation 12° 15' East.

40.00 Drove a charred Stake, set a post
in mound with trench as per instruc-
tions for quarter Section corner.

50.00 A branch comes from the S. E and
runs North.

77.80 Leave same branch, runs N. E.

79.90 A branch 4 links wide runs East.

80.00 Point for corner falling in branch
I set a post in mound with trench
as per instructions 80 links South
of point, for witness corner to Sections
13, 14, 23 and 24.
Land level branch bottom; soil 2d rate.

Township 22 N. Range 3 E.

Chains	
	East on a random line between Sections 13 and 24.
	Variation 12° 00' East.
01.20	A branch 4 links wide runs N. E.
22.90	A branch 6 links wide runs North.
74.40	A branch 5 links wide runs North
80.90	Intersect the East Boundary 44 lks North of the corner to Sections 13 & 24, from which corner I run West, on a true line between Sections 13 and 24.
	Variation 11° 41' East.
40.45	Drove a charred stake, set a post in mound with trench as per instructions for quarter Section corner.
80.90	The corner to Sections 13, 14, 23 & 24.
	Land broken; soil 3d rate.

North between Sections 13 & 14.

Variation 12° 00' East.

6th Principal Meridian

Chains	
40.00	Drove a charred stake, set a post in mound with trench as per instructions for quarter section corner.
80.00	Drove a charred stake, set a post in mound with trench as per instructions for corner to Sections 11, 12, 13 and 14.
	Land rolling; soil 3d rate.

East on a random line between Sections 12 and 13.

Variation 12° 00' East.

40.00	Set a post for temporary quarter Section corner.
51.30	A branch 6 links wide runs North.
80.30	Intersect the East Boundary 4 lks South of the corner to Sections 12 & 13, from which corner I run West on a true line between

Township 22 N. Range 3 E.

Sections 12 and 13

Variation 12°02' East.

40.25 Drove a charred stake, set a post in mound with trench as per instructions for quarter section corner.

80.00 The corner to Sections 11, 12, 13 & 14.

Land broken; Soil 3d rate.

North between Sections 11 and 12

Variation 11°30' East.

04.25 A branch 5 links wide runs East

40.00 Drove charred stake, set a post for quarter section corner, raise mound with trench as per instructions.

80.00 Drove a charred stake, set a post in mound with trench as per instructions for corner to Sections 1, 2, 11 and 12.

Land rolling; Soil 3d rate.

6th Principal Meridian

Chains East on a random line between Sections 1 and 12

Variation 11°30' East.

40.00 Set a post for temporary quarter section corner.

80.08 Intersect the East Boundary 4.4 links South of the corner to Sections 1 & 12, from which corner I run

West, on a true line between Sections 1 and 12

Variation 11°29' East.

40.04 Drove a charred stake, set a post in mound with trench as per instructions for quarter section corner.

80.08 The corner to Sections 1, 2, 11 & 12.

Land rolling; Soil 3d rate.

North on a random line between Sections 1 and 2.

Township 22 N. Range 3 E.

Variation 12°00' East.

40.00 Set a post for temporary quarter section corner.

70.20 A branch 5 links wide runs N.E.

81.00 Intersect the North Boundary 95 links East of the corner to Sections 1 & 2, from which corner I run South on a true line between Sections 1 and 2

Variation 12°21' East.

41.00 Drove a charred stake, set a post in mound with trench as per instructions for quarter section corner.

81.00 The corner to Sections 1, 2, 11 and 12. Land rolling; soil 2d rate.

North between Sections 34 and 35

Variation 12°15' East.

23.00 Leave branch bottom bears S. 8 W.

40.00 Drove a charred stake, set a post

5th Principal Meridian

Chains

Mound with trench as per instructions for quarter Section corner.

80.00 Drove a charred stake, set a post in Mound with trench as per instructions for corner to Sections 26, 27, 34 & 35. Land rolling; soil 2d rate

---

East on a random line between Sections 26 and 35

Variation 12°18' East.

40.00 Set a post for temporary quarter section corner.

80.17 Intersect the N. & S. line 8 links South of the corner to Sections 25, 26, 35 & 36, from which corner I run West, on a true line between Sections 26 and 35.

Variation 12°18' East.

40.08 Drove a charred stake set a post in mound with trench as per

Township 22 N. Range 3 E.

Chains

Instructions for quarter section corner.

80.17 The corner to Sections 26, 27, 34 & 35.
Land rolling; Soil 3d rate.

North between Sections 26 & 27.
Variation 12° 15' East.

0.82 A branch 3 links wide runs S.W.

40.00 Drove a charred stake, set a post in mound with trench as per instructions for quarter Section corner.

80.00 Drove a charred stake set a post in mound with trench as per instructions for corner to Sections 22, 23, 26 and 27.
Land rolling; Soil 2d rate.

X

East on a random line between Sections 23 and 26.

6th Principal Meridian

Chains

Variation 12° 15' East.

13.38 A branch 4 links wide runs S.W.

40.00 Set a post for temporary quarter section corner.

79.84 Intersect the N. & S. line 42 links North of the corner to Sections 23, 24, 25 and 26, from which corner I run West, on a true line between Sections 23 and 26.

Variation 11° 57' East.

39.92 Drove charred stake. Set a post in mound with trench as per instructions for quarter Section Corner.

79.84 The corner to Sections 22, 23, 26 & 27.
Land rolling prairie; soil 2d rate.

North between Sections 22 & 23
Variation 12° 15' East.

4.81 A branch 5 links wide runs N.W.

Township 22 N. Range 3 E.

Chains

40.00 Drove a charred stake, set a post in mound with trench as per instructions for quarter Section corner.

44.35 A branch 4 links wide runs S.W.

80.00 Drove a charred stake, set a post in mound with trench as per instructions for corner to Sections 14, 15, 22 & 23. Land rolling; soil 2d rate.

Back on a random line between Sections 14 and 23

Variation 12° 00' East.

40.00 Set a post for temporary quarter Section corner.

77.00 A Branch 4 links wide runs S.E.

79.66 Intersect the N. & S. line 44 links North of the corner for corner to Sections 13, 14, 23 and 24, from which corner I run West on a true line between Secti

6th Principal Meridian

Chains 14 and 23.

Variation 11° 41' East.

39.83 Drove a charred stake, set post in mound with trench as per instructions for quarter Section corner.

79.66 The corner to Sections 14, 15, 22 & 23. Land rolling prairie; soil 2d rate.

North between Sections 14 & 15

Variation 12° 15' East.

40.00 Drove a charred stake, set a post in mound with trench as per instructions for quarter Section corner.

80.00 Drove a charred stake, set post in mound with trench as per instructions for corner to Sections 10, 11, 14 and 15. Land high level prairie; soil 2d rate.

Township 22 N. Range 3 E.

Chains East on a random line between Sections 11 and 14.
Variation 12°15' East.

40.00 Set a post for temporary quarter Section corner.

75.45 A branch 6 links wide runs North

80.00 Intersect the N & S. line 28 links North of the corner to Sections 11, 12, 13 & 14 from which corner I run

West, on a true line between Sections 11 and 14.
Variation 12°03' East.

40.00 Drove charred stake, set a post in mound with trench as per instructions for quarter Section corner.

80.00 The corner to Sections 10, 11, 14 & 15.
Land broken; Soil 3d rate.

6th Principal Meridian

Chains North between Sections 10 and 11.
Variation 12°00' East.

40.00 Drove a charred stake, set a post in mound with trench as per instructions for quarter Section corner.

80.00 Drove a charred stake, set a post in mound with trench as per instructions for corner to Sections 2, 3, 10 and 11.
Land rolling; Soil 2d rate.

East on a random line between Sections 2 and 11
Variation 12°15' East.

40.00 Set a post for temporary quarter Section corner.

79.78 Intersect the N & S. line 11 link North of the corner to Sections 2 & 3, from which corner I run

West, on a true line between

Township 22 N. Range 3 E

Chains	
	Sections 2 and 11.
	Variation 12° 10' East.
39.99	Drove a charred stake, set a post in mound with trench as per instructions for quarter Section corner.
79.98	The corner to Sections 1, 2, 11 & 12.
	Land rolling; soil 2d rate.

North on a random line between Sections 2 and 3.

Variation 12° 00' East.

28.55	A branch 10 lks. wide, high banks runs W.
40.00	Set a post for temporary quarter Section corner.
80.10	Intersect the North Boundary 13 links East of the corner to Sections 2 & 3, from which corner I run

South on a true line between Sections 2 and 3

Variation 12° 58' East

6th Principal Meridian

Chains	
40.10	Drove a charred stake, set a post in mound with trench as per instructions for quarter Section corner.
80.10	The corner to Sections 2, 3, 10 and 11.
	Land rolling prairie; soil 3d rate.
	September 9th 1858

North between Sections 33 and 34.

Variation 12° 15' East.

40.00	Drove a charred stake, set a post in mound with trench as per instructions for quarter Section corner.
80.00	Drove a charred stake, set a post in mound with trench as per instructions for corner to Sections 27, 28, 33 and 34.
	Land rolling; soil 3d rate.

East on a random line between Sections 27 and 34.

Township 22 N. Range 8 E.

Chains	
	Variation 12°18' East.
18.20	A branch 11 links wide high banks runs S. E.
40.00	Set a post for temporary quarter section corner.
80.36	A drain 2 links wide runs S. W.
80.76	Intersect the W. & S. line 37 links North of the corner to Sections 26, 27, 34 and 35; from which corner I run
	West on a true line between Sections 27 and 34.
	Variation 11°59' East.
40.35	Drove a charred stake set a post in mound with trench as per instructions for quarter section corner
78.76	The corner to Sections 27, 28, 33 & 34.
	Land broken; Soil 3d rate.

6th Principal Meridian

Chains	
	North between Sections 27 and 28.
	Variation 12°15' East.
40.00	Drove a charred stake. Set a post in mound with trench as per instructions for quarter section corner.
48.60	A drain 3 links wide runs S. E.
70.00	Enter branch bottom bears S. E. & N. W.
73.75	A branch 18 links wide high banks runs S. E.
80.00	Drove a charred stake, set a post in mound with trench as per instructions for corner to Sections 21, 22, 27 and 28.
	Land broken; Soil 3d rate.
	Cast on a random line between Sections 22 and 27.
	Variation 12°00' East.
21.95	A branch 5 links wide runs S. W.
28.00	Leave bottom, land rises gently

Township 22 N. Range 2 E.

Chains bears N. E & S. W.

40.00 Set a post for temporary quarter Section corner.

80.46 Intersect the N & S. line 44 links North of the corner to Sections 22, 23, 26 and 27, from which corner I run.

West, on a true line between Sections 22 and 27.

Variation 11°41' East.

40.23 Drove a charred stake. Set a post in Mound with trench as per instructions for quarter Section corner.

80.46 The corner to Sections 21, 22, 27 & 28. Branch bottom level; soil good 2d rate. Upland broken; soil 3d rate.

North between Sections 21 and 22

Variation 12°00' East.

29.00 Leave branch bottom, land rises

6th Principal Meridian

Chains gently, bears S. E & N. W.

40.00 Drove a charred stake, set a post in mound with trench as per instructions for quarter Section corner.

80.00 Drove a charred stake set a post in mound with trench as per instructions for corner to Sections 15, 16, 21 and 22.

Land in bottom 2d rate. upland rolling 3d rate.

East on a random line between Sections 15 and 22.

Variation 12°00' East.

40.00 Set a post for temporary quarter Section corner.

80.00 Intersect the N & S. line 19 links South of the corner to Sections 14, 15, 22 and 23. from which corner I run

Township 22 N. Range 8 E.

Chains	
	West on a true line between Sections 15 and 22.
	Variation 12°00' East.
40.00	Drove a charred stake set a post in mound with trench as per instruction for quarter Section corner.
80.00	The corner to Sections 15, 16, 21 & 22. Land gently rolling; soil 3rd rate.

North between Sections 15 & 16

Variation 12°00' East.

40.00	Drove a charred stake, set a post in mound with trench as per instructions for quarter Section corner.
80.00	Drove a charred stake, set a post in mound with trench as per instructions for corner to Sections 9, 10, 15 & 16. Land gently rolling; soil 3rd rate.

6th Principal Meridian

Chains	
	East on a random line between Section 10 and 15.
	Variation 12°00' East.
36.12	A branch 3 links wide runs North.
40.00	Set a post for temporary quarter Section corner.
79.76	Intersect the N & S. line 42 links South of the corner to Sections 10, 11, 14 & 15, from which corner 2 oak
	West on a true line between Sections 10 and 15
	Variation 12°18' East.
39.88	Drove a charred stake set a post in mound with trench as per instructions for quarter Section corner.
79.76	The corner to Sections 9, 10, 15 & 16. Land rolling; soil 2nd rate.

North between Sections 9 and 10.

Variation 12°00' East.

Township 22 N. Range 3 E.

Chains	
40.00	Drove a charred stake, set a post in mound with trench as per instructions for quarter Section corner.
80.00	Drove a charred stake, set a post in mound with trench as per instructions for corner to Sections 3, 4, 9 & 10. Land gently rolling; Soil 3d rate

East on a random line between Sections 3 and 10

Variation 12° 00' East.

40.00	Set a post for temporary quarter Section corner.
72.75	A branch 6 links wide runs North
79.69	Intersect the N. & S. line 64 links South of the corner to Sections 2, 3, 10 and 11, from which corner I run West on a true line between Sections 3 and 10.

6th Principal Meridian

Chains	
	Variation 12° 28' East.
39.84	Drove a charred stake, set a post in mound with trench as per instructions for quarter Section corner.
79.69	The corner to Sections 3, 4, 9 and 10. Land rolling; Soil 3d rate.

North on a random line between Sections 3 and 4.

Variation 12° 00' East.

~~A branch 6 lks wide runs N.E.~~

40.00	Set a post for temporary quarter Section corner.
80.95	Intersect the North Boundary 142 links East of the corner to Sections 3 and 4, from which corner I run South on a true line between Sections 3 and 4

Variation 13° 01' East.

40.95	Drove a charred stake, set a post.

28/82

Township 22 N. Range 8 E.

Chains	
	in mound with trench as per instructions for quarter Section corner.
80.95	The corner to Sections 3, 4, 9 and 10. Land rolling; Soil 3d rate.

North between Sections 32 and 33.
Variation 12°00' East.

40.00	Drove a charred stake, set a post in mound with trench as per instructions for quarter Section corner.
75.94	A branch 5 links wide runs N. E.
80.00	Drove a charred stake, set a post in mound with trench as per instructions for corner to Sections 28, 29, 32 and 33. Land broken; Soil 3d rate.

East on a random line between Sections 28 and 33.

29/83

6th Principal Meridian

Chains	
	Variation 12°00' East.
7.35	A branch 5 links wide runs N. E.
40.00	Set a post for temporary quarter Section corner.
80.00	Intersect the N. & S. line 66 links North of the corner to Sections 27, 28, 33 and 34, from which corner I run West, on a true line between Sections 28 and 33.

Variation 11°.32' East.

40.00	Drove a charred stake, set a post in mound with trench as per instructions for quarter Section corner.
80.00	The corner to Sections 28, 29, 32 & 33. Land broken; Soil 3d rate.

North between Sections 28 & 29.
Variation 12°00' East.

40.00	Drove a charred stake, set a post in mound with trench as per

30/84

Township 22 N. Range 8 E.

Chains	
80.00	Instructions for quarter Section corner. Drove a charred stake, Set a post in Mound with trench as per instructions for corner to Sections 20, 21, 28 & 29. Land rolling; Soil 3d rate.
	East on a random line between Sections 21 and 28. Variation 12° 00' East.
37.00	Enter branch bottom bears S. E & N.W.
40.00	Set a post for temporary quarter Section corner.
46.00	A branch 8 links wide comes from N.W.
55.63	Leave branch, runs S. E.
80.22	Intersect the N. & S. line 33 links West of the corner to Section 21, 22, 27 & 28, from which corner 2 rem
	West, on a true line between Sections 21 and 28. Variation 11° 46' East.

31/85

6th Principal Meridian

Chains	
40.11	Drove a charred stake, Set a post in mound with trench as per instructions for quarter Section corner.
80.22	The corner to Sections 20, 21, 28 & 29. Land broken; Soil 3d rate.
	North between Sections 20 and 21. Variation 12° 00' East.
16.75	A branch 5 lks wide runs East. Enter bottom
26.00	Leave bottom bears S. E & N. W.
40.00	Drove a charred stake, Set a post in Mound with trench as per instructions for quarter Section corner.
80.00	Drove a charred stake, Set a post in Mound with trench as per instructions for corner to Sections 16, 17, 20 and 21. Land broken; Soil 3d rate

Township 22 N. Range 3 E.

Chains East on a random line between Sections 16 and 21.

Variation 12°00' East.

40.00 Set a post for temporary quarter Section corner.

79.92 Intersect the N & S. line 40 links North of the corner to Sections 15, 16, 21 & 22. from which corner 9 cm

West on a true line between Sections 16 and 21.

Variation 11°43' East.

39.96 Drove a charred stake Set a post in mound with trench as per instructions for quarter Section corner.

79.92 The corner to Sections 16, 17, 20 & 21.

Land gently rolling; soil 3d rate.

North between Sections 16 & 17.

Variation 12°00' East.

40.00 Drove a charred stake, Set a post

6th Principal Meridian

Chains in mound with trench as per instructions for quarter Section corner.

61.80 A branch 4 links wide runs N.W.

80.00 Drove a charred stake, set a post in mound with trench as per instructions for corner to Sections 8, 9, 16 & 17.

Land rolling; soil 3d rate.

East on a random line between Sections 9 and 16.

Variation 12°00' East.

40.00 Set a post for temporary quarter Section corner.

80.62 Intersect the N & S. line 40 links North of the corner to Sections 9, 10, 15 & 16, from which corner 9 cm

West, on a true line between Sections 9 and 16.

Variation 11°43' East.

40.31 Drove a charred stake, Set a post

Township 22 N. Range 8 E.

Chains

in mound with trench as per instructions for quarter Section corner.

80.62 The corner to Sections 8, 9, 16 and 17.
Land rolling; soil 3d rate.

North between Sections 8 and 9.
Variation 12°00' East.

40.00 Drove a charred stake, set a post in mound with trench as per instructions for quarter Section corner.

50.25 A Stream 10 links wide, high banks, rapid current, runs N.W.

80.00 Drove a charred stake set a post in Mound with trench as per instructions for corner to Sections 4, 5, 8 and 9.
Land broken; Soil 3d rate.

East on a random line between Sections 4 and 9.
Variation 12°00' East

6th Principal Meridian

Chains

29.25 A branch 4 links wide runs S.W.

40.00 Set a post for temporary quarter Section corner.

80.66 Intersect the N & S. line 82 links North of the corner to Sections 3, 4, 9 & 10. from which corner I run West on a true line between Sections 4 and 9.
Variation 11°46' East.

40.33 Drove a charred stake, set a post in mound with trench as per instructions for quarter Section corner.

80.66 The corner to Sections 4, 5, 8 and 9.
Land rolling; soil 3d rate.

North on a random line between Section 4 and 5
Variation 12°00' East.

40.00 Set a post for temporary quarter

Township 22 N. Range 3 E.

Chains	
	Section corner.
45.55	A branch 5 links wide runs West.
80.90	Intersect the North Boundary 136 links East of the corner to Sections 4 and 5, from which corner I run South, on a true line between Sections 4 & 5,
	Variation 13°07' East.
40.90	Move a charred stake, set a post in mound with trench as per instructions for quarter Section corner.
80.90	The corner to Sections 4, 5, 8 and 9. Land broken; soil 3d rate.
	September 10th 1858

	North between Sections 31 and 32.
	Variation 12°00' East.
40.00	Move a charred stake, set a post in mound with trench as per instructions for quarter Section corner.
80.00	~~Drove a charred stake, set a post in~~

6th Principal Meridian

Chains	
	~~mound with trench as per instructions for quarter Section corner.~~
80.00	Drove a charred stake, set a post in mound with trench as per instructions for corner to Sections 29, 30, 31 and 32. Land broken; soil 3d rate.

	East on a random line between Sections 29 and 32.
	Variation 12°00' East.
40.00	Set a post for temporary quarter Section corner.
80.00	Intersect the N & S. line 8 links North of the corner to Sections 21, 29, 32 & 33 from which corner I run West, on a true line between Section 29 and 32.
	Variation 11°36' East.
40.00	Drove a charred stake, set post in

Township 22 N. Range 3 E,

Chains	mound with trench as per instructions for quarter section corner.
80.00	The corner to Sections 29, 30, 31 & 32. Land broken; Soil 3d rate.

	West on a random line between Sections 30 and 31. Variation 12°00' East.
16.10	A branch 4 links wide runs N.E.
40.00	Set a post for temporary quarter section corner.
66.70	A branch 5 links wide runs N.E.
82.10	Intersect the West Boundary 4 chs South of the corner to Sections 30 and 31. from which corner I run
	East on a true line between Sections 30 and 31 Variation 11°.38' East.
42.10	Drove a charred stake, set a post

6th Principal Meridian

Chains	in mound with trench as per instructions for quarter Section corner.
82.10	The corner to Sections 29, 30, 31 & 32. Land broken; Soil 3d rate.

	North between Sections 29 and 30 Variation 12°00' East.
24.15	A branch 7 links wide runs N.E.
40.00	Drove a charred stake, set a post in mound with trench as per instructions for quarter Section corner.
69.00	A branch 10 links wide runs East.
80.00	Drove a charred stake, set a post in mound with trench as per instructions for corner to Sections 19, 20, 29 & 30. Land broken; Soil 3d rate.

	East on a random line between Sections 20 and 29.

Township 22 N. Range 3 E.

Chains Variation 12°00' East.

40.00 Set a post for temporary quarter Section corner.

52.45 A branch 9 links wide runs North

60.81 Intersect the N. & S. line 4 links South of the corner to Sections 16, 17, 20 & 21, from which corner I run West on a true line between Sections 20 and 29.

Variation 12°02' East.

40.01 Drove a charred stake, set a post in mound with trench as per instructions for quarter Section corner.

80.01 The corner to Sections 19, 20, 29 & 30. Land broken; Soil 3d rate

---

West on a random line between Sections 19 and 30.

Variation 12°00' East.

40.00 Set a post for temporary quarter

6th Principal Meridian

Chains Section corner.

82.43 I intersect the West Boundary 6 links South of the corner to Sections 19 and 30. from which corner I run East on a true line between Sections 19 and 30.

Variation 11°37' East.

42.43 Drove a charred stake. Set a post in mound with trench as per instructions for quarter Section corner.

82.43 The corner to Sections 19, 20, 29 and 30. Land broken; Soil 3d rate.

North between Sections 19 and 20

Variation 12°00' East.

40.00 Drove a charred stake, set a post in mound with trench as per instructions for quarter Section corner.

80.00 Drove a charred stake, set a post in mound with trench as per instructions

4 2/96

Township 22 N. Range 3 E.

Chains for corner to Sections 17.18.19 & 20.
Land broken, Soil 3d rate.

East on a random line between
Sections 17 and 20
Variation 12°00' East.
40.00 Set a post for temporary quarter
Section corner.
80.04 Intersect the N & S. line 20 links
North of the corner to Sections 16.17.
20 & 21, from which corner I run
West, on a true line between
Sections 17 and 20.
Variation 11°52' East.
40.02 Drove a charred stake, set a post
in mound with trench as per in-
structions for quarter Section corner
80.04 The corner to Sections 17.18.19 & 20.
Land gently rolling; Soil 3d rate.

---

4 3/97

6th Principal Meridian

Chains West on a random line between
Sections 18 and 19.
Variation 12°00' East.
30.00 A branch comes from N.E. runs West.
30.80 Leave branch runs S.E.
40.00 Set a post for temporary quarter Section corner.
81.85 Intersect the West Boundary 6 links
South of the corner to Sections 18 & 19.
from which corner I run
East, on a true line between
Sections 18 & 19.
Variation 11°38' East.
41.85 Drove a charred stake, set a post in
mound with trench as per instruc-
tions for quarter Section corner.
81.85 The corner to Sections 17, 18, 19 & 20.
Land broken, Soil 3d rate.

North between Sections 17 and 18.
Variation 12°00' East.
40.00 Drove a charred stake set a post

Township 22 N. Range 3 E

Chains

in mound with trench as per instructions. for quarter Sect Corner

x 80.00 Drove a charred stake, set a post in mound with trench as per instructions for corner to Sections 7, 8, 17 & 18. Land rolling; soil 2d rate.

East on a random line between Sections 8 and 17.

Variation 12°00' East.

83.15 A branch 4 links wide runs N. E.

40.00 Set a post for temporary quarter section corner.

73.85 A branch 8 links wide runs North.

79.63 Intersect the N & S line 24 links North of the corner to Sections 8, 9, 16 & 17. from which corner I run West on a true line between Sections 8 and 17

Variation 11°30' East.

6th Principal Meridian

Chains

39.81 Drove a charred stake, set a post in mound with trench as per instructions for quarter Section corner.

79.63 The corner to Sections 7, 8, 17 & 18. Land broken; soil 3d rate.

West on a random line between Sections 7 and 18.

Variation 12°00' East.

40.00 Set a post for temporary quarter section corner.

65.10 A branch 8 links wide runs N. E.

82.30 Intersect the West Boundary 22 links North of the corner to Sections 8 and 17, from which corner I run East, on a true line between Sections 7 and 18.

Variation 12°09' East.

42.30 Drove a charred stake set a post

Township 22 N. Range 3 E.

Chains	
	in mound with trench as per instructions for quarter Section corner.
82.30	The corner to Sections 7, 8, 17 & 18. Land rolling; Soil 3d rate.

North between Sections 7 and 8.
Variation 12°00' East.

31.10	A branch 10 links wide runs N.E.
40.00	Drove a charred stake set a post in mound with trench as per instructions for quarter Section corner
80.00	Drove a charred stake, set a post in mound with trench as per instructions for corner to Sections 5, 6, 7 and 8. Land gently rolling; soil 2d rate.

East on a random line between Sections 5 and 8.

6th Principal Meridian

Chains	
	Variation 12°00' East.
39.88	A stream 16 links wide high banks gentle current runs North.
40.00	Set a post for temporary quarter Section corner.
80.20	Intersect the N & S. line 25 links North of the corner to Sections 4, 5, 8 and 9, from which corner I run West, on a true line between Sections 5 and 8.

Variation 11°50' East.

40.10	Point for quarter Section corner in a branch, I drove a charred stake and set post in mound with trench as per instructions 75 links South of true point, for quarter Section corner.
80.20	The corner to Sections 5, 6, 7 & 8. Land gently rolling; soil 2d rate.

Township 22 N. Range 8 E.

Chains	
	West on a random line between Sections 6 and 7.
	Variation 12°00' East.
40.00	Set a post for temporary quarter section corner.
54.00	A branch comes from the West runs North.
77.00	Leave branch, comes from N.W.
82.51	Intersect the West Boundary 10 links North of the corner to Sections 6 and 7, from which corner I run East on a true line between Sections 6 and 7.
	Variation 12°04' East.
42.51	Drove charred stake, set a post in mound with trench as per instructions for quarter Section corner.
82.51	The corner to Sections 5, 6, 7 and 8. Land gently rolling; Soil 3d rate

6th Principal Meridian

Chains	
	North on a random line between Sections 5 and 6
	Variation 12°00' East.
31.00	Enter branch bottom bears E & W.
40.00	Set a post for temporary quarter section corner.
42.30	A branch 8 links wide, high banks comes from S. E and runs North.
55.74	Leave branch, runs N. E.
80.62	Intersect the North Boundary 152 links East of the corner to Sections 5 and 6, from which corner I run South on a true line between Sections 5 and 6
	Variation 12°07' East.
40.62	Drove a charred stake, set a post in mound with trench as per instructions for quarter Section corner.
80.62	The corner to Sections 5, 6, 7 and 8. Land gently rolling; Soil 3d rate.

September 11th 1888

General Description.

The land in this Township is mostly 3d rate, it is well watered but destitute of timber and stone.

A List of Names

A List of Names of the individuals employed to assist in running, measuring or marking the lines and corners described in the foregoing field-notes of Township No 62 North of the base line of Range No 2 East of the 6th Principal Meridian, showing the respective capacities in which they acted:

James B. Hollingsworth	Chainman
James Brumsley	Chainman
Jason Hollingsworth	Axeman
George Wiggle	Axeman
Loron Case	Flagman
Jacob Schell	Chainman
Joseph Wood	Chainman
James H Argyle	Axeman
Israel B. Ward	Flagman
Felix G. Herbert	Compassman

We hereby certify that we assisted Robert Armstrong deputy surveyor in surveying the Subdivision lines of Townships Number Nineteen Twenty Twenty-one and Twenty-two North of Ranges One and Two. East and Townships Twenty-two and Twenty-~~one~~ two North of Range Three East of the 6th Principal Meridian and that said Townships have been in all respects to the best of our knowledge and belief well and faithfully surveyed and the boundary monuments planted according to the Instructions furnished by the Surveyor General

Jas G Herbert
James B Hollingsworth
James Brumbly
Joseph Wood
Jacob Schell

Turnhollingsworth
Andreas Mathis
Brayton C Hare
Loran Case
Israel B. Ward

Subscribed and Sworn to by the above named persons before me a Justice of the Peace for the County of Dixon In the Territory of Nebraska This Nineteenth day of November 1858

J C Harrington
Justice of the Peace

I Robert Armstrong deputy Surveyor do solemnly swear that in pursuance of a contract with John Calhoun - Surveyor of the Public lands of the United States in the Territory of Nebraska bearing Date the Twelfth day of July 1858 and in strict conformity to the laws of the United States and the Instructions furnished by the said Surveyor General - I have faithfully surveyed the Subdivision lines of Townships Nineteen Twenty Twenty-one and Twenty-two North of Ranges. One and Two East and Townships Twenty one and Twenty-two North of Range Three East of the 6th Principal Meridian in the Territory of Nebraska aforesaid - and do further solemnly swear that the foregoing are the true and original field notes of such survey

Robert Armstrong
Deputy Surveyor

Subscribed by said Robert Armstrong deputy surveyor and sworn to before me a Justice of the peace for Dixon County in the Territory of Nebraska This Nineteenth day of November 1858

D. C. Flemmington
Justice of the Peace

Surveyor Generals Office
Nebraska City N.T. Jany 25, 1859

The foregoing field Notes of the survey of the subdivision lines of Townships Nineteen, Twenty, Twenty one and Twenty two North of Range one and Two East, and Townships Twenty-one and Twenty two North of Range Three East of the Sixth Principal Meridian in the Territory of Nebraska, executed by Robert Armstrong, under his contract dated July 12th 1858 in the months of July, August and September 1858 having been critically examined, the necessary corrections and explanations made, the said field Notes, and the surveys they describe, are hereby approved.

Wm. A. B. Barnett
Surveyor General

Platted

T 23 N (No. 2)

R 3 E

Clackbasch

Aug 14th 1858

Aug 16th 1858

Exd – Deposits in mounds not noted – Ovan

Copied by C. B. R.

Comp, Ramsdell & Games

Field Notes
of The
Subdivision Lines
in
Township No. 23, North,
of Range No. 3,
East of The 6th Principal Meridian
in Nebraska Territory
Surveyed by
Mason Brouch
Deputy Surveyor.
Under his Contract No. 238,
bearing date the 2nd day of
July, A. D. 1858.-

Subdivision Commenced,-
August 14th, 1858.-
Subdivision Completed.-
August 16th, 1858.-

Township 23 North of Range No. 3

Names and Duties
of Assistants.

— " —

John T. Mahan
Chauncey Wood
James D. Turner
Phil. K. Reily
William Ickhoff
Henry Bathfort } Chainmen

Robert McCarthy
Robert Smith
George Guy } Axemen

William Bissell
Joseph Pearson
S. G. Sholes } Flagmen

John F. Brodhead
Joseph Sarish } Compassmen

Township 23 N. Range 3 E. 6th P.M.



6	56	5	40	4	30	3	20	2	10	1	
55		55		39		29		19		9	
7	53	8	38	9	27	10	17	11	8	12	
52		51		37		27		17		8	
18	49	17	36	16	26	15	16	14	7	13	
48		47		35		25		15		6	
19	46	20	34	21	24	22	14	23	5	24	
45		44		34		24		14		5	
30	43	29	33	28	22	27	13	26	4	25	
43		42		32		22		12		3	
31	41	32	31	33	21	34	11	35	2	36	

ast of the 6th Principal Meridian.

I, John F. Brodhead, do solemnly swear that I will well and truly perform the duties of compassman according to instructions given me, and to the best of my skill and ability.-

John F. Brodhead

Subscribed and sworn to before me James D White, a Notary Public within and for the County of Otoe and Territory of Nebraska, on this 15th day of July, A.D. 1858.-

Witness my hand and official seal.-

Jas D. White
Notary Public

I, Joseph Saint
do solemnly swear that I will well and truly perform the duties of Compassman according to instructions given me and to the best of my skill and ability-

Joseph Saint

Subscribed and sworn to before me, a Notary Public for Otoe County, Nebraska Territory, on this 15th day of July, A.D. 1858- Witness my hand and Official Seal.

James D. White
Notary Public
Otoe Co N.T.

I, John E. Mahan,
do solemnly swear that I will faithfully execute the duties of chain barrier; that I will level the chain upon uneven ground, and plumb the tally pins, whether by sticking or dropping the same; that I will report the true distance to all notable objects, and the true length of all lines that I assist in measuring, to the best of my skill and ability.-

John E Mahan

Subscribed and sworn to before the undersigned an acting Notary Public within and for Otoe County Nebraska Territory. This 15th day of July, A.D. 1858.-

Jas D. White
Notary Public

I, Chauncey Wood
do solemnly swear that I will faithfully execute the duties of chain carrier, that I will level the chain upon uneven ground, and plumb the tally pins, whether by sticking or dropping the same; that I will report the true distance to all notable objects, and the true length of all lines that I assist in measuring, to the best of my skill and ability.-

Chauncey Wood

Subscribed and sworn to before me a Notary Public in and for Otoe County, Nebraska Territory, this 15th day of July, A.D. 1858.-

James D. White
Notary Public

I, James D. Turner,
do solemnly swear that I will faithfully execute the duties of chain carrier; that I will level the chain upon uneven ground, and plumb the tally pins, whether by sticking or dropping the same; that I will report the true distance to all notable objects, and the true length of all lines that I assist in measuring, to the best of my skill and ability.-

Jas. D. Turner.

Subscribed and sworn to before the undersigned, a Notary Public in and for Otoe County, Nebraska Territory, this 15th day of July, A.D. 1858.-

James D. White
Notary Public

I, William Ickhoff
do solemnly swear that I will faithfully execute the duties of chain carrier; that I will level the chain upon uneven ground, and plumb the tally pins, whether by sticking or dropping the same; that I will report the true distance to all notable objects, and the true length of all lines that I assist in measuring, to the best of my skill and ability.-

Wm Ickhoff

Sworn and subscribed to before me, a Notary Public for Otoe County Nebraska Territory, this 15th day of July, A.D. 1858.-

James D White
Notary Public

I, Phil. H. Reily-
do solemnly swear that I will faithfully execute the duties of chain carrier; that I will level the chain upon uneven ground, and plumb the tally pins, whether by sticking or dropping the same; that I will report the true distance to all notable objects, and the true length of all lines that I assist in measuring, to the best of my skill and ability.-

Phil. H. Reily-

Sworn and subscribed to before the undersigned, a Notary Public in and for the County of Otoe and Territory of Nebraska this 15th day of July, A.D. 1858.-

James D White
Notary Public

I, William Bissell
do solemnly swear that I will
well and truly perform the
duties of Flagman, according
to instructions given me and
to the best of my skill and ability.-
Wm Bissell
Subscribed and sworn to
before the undersigned a Notary
Public for Otoe County, Nebraska
Territory, on this 15th day of July,
A.D. 1858
Jas D Whitty
Notary Public

I,
do solemnly swear that I will faithfully
execute the duties of Chain carrier; that
I will level the chain upon uneven
ground, and plumb the tally pins,
whether by sticking or dropping the
same; that I will report the true
distance to all notable objects, and the
true length of all lines that I assist in
measuring, to the best of my
skill and ability.-
Henry Birkhead
Sworn and subscribed to before the
undersigned, a Notary Public in and for
Otoe County, Nebraska Territory on this 15th
day of July, A.D. 1858.- Witness my hand
and official seal.-
Jas D Whitty
Notary Public

I, S. G. Sholes,

do solemnly swear that I will well and truly perform the duties of Flagman, according to Instructions given me, and to the best of my skill and ability.

S. G. Sholes

Sworn and subscribed to before the undersigned, a Notary Public within and for the County of Otoe and Territory of Nebraska, on this 15th day of July, A.D. 1858.-

Witness my hand and official Seal.-

James D. Welch
Notary Public

I, Joseph Pearson,
do solemnly swear that I will well and truly perform the duties of Flagman, according to instructions given me, and to the best of my skill and ability.–

Joseph Pearson

Sworn and subscribed to before the undersigned a Notary Public within and for the County of Otoe and Territory of Nebraska, on this 15th day of July, A. D. 1858.–

Witness my hand and Official Seal.–

James D. Mills
Notary Public

I, Robert Smith
do solemnly swear that I will well and truly perform the duties of Axeman, according to Instructions given me and to the best of my skill and ability.-

Robert Smith

Sworn and subscribed to before me a Notary Public for Otoe County, Nebraska Territory, this 15th day of July, A.D. 1858.

James D. White
Notary Public

We,

do solemnly swear that we will well and truly perform the duties of Axemen, according to Instructions given us, and to the best of our skill and ability.-

Robert McCarthy
George Epley

Sworn and subscribed to before the undersigned, a Notary Public in and for Otoe County, Nebraska Territory, on this 15th day of July, A.D. 1858.- Witness my hand and Official Seal.-

James D. White
Notary Public

East of the 6th Principal Meridian.

chains.

To determine the proper adjustment of my compass for subdividing this Township, I commence at the corner to Townships 22 and 23 North of Ranges 3 and 4 East, and run

North on a blank line along the East Boundary of Section 36.–

Variation, 12° 45' East

40.03 To a point 17 links West of the Quarter Section corner.

80.07 To a point 34 links West of corner to Sections 25 and 36.–

To retrace this line or run parallel thereto, my compass must be adjusted to a Variation of 12° 30' East

Township No. 23 North of Range 3 East of the 6th Principal Meridian

chains.

Subdivision commenced, August 14th, 1858.

From the corner to Sections 1, 2, 35 and 36 on the South Boundary of the Township, I run

North between Sections 35 and 36. Variation, 12° 30' East.

40.00 Set a post in Mound with French as per Instructions for Quarter Section corner.

80.00 Set a post in Mound with French as per Instructions, for corner to Sections 25, 26, 35 and 36.

Land,- Rolling prairie.

Soil,- 2nd Rate.

chains.

East on a Random line between Sections 25 and 36. Variation 12° 30' East.

40.00 Set a Stake for Temporary Quarter Section corner.

80.38 Intersect East Boundary of Township 16 links North of corner to Sections 25 and 36,- from which corner I run

West on a True line between Sections 25 and 36 Variation, 12° 36' East.

40.19 Set a post in Mound with French as per Instructions for Quarter Section corner.

80.38 The corner to Sections 25, 26, 35 and 36.

Land,- Level prairie.

Soil,- 3rd Rate.

Township No. 23 North of Range No. 3 East of the 6th Principal Meridian.

chains.

North between Sections 25 and 26

Variation 12° 30' East.

40.00 Set a post in Mound with French as per Instructions for Quarter Section Corner.

80.00 Set a post in Mound with French as per Instructions for corner to Sections 23, 24, 25 and 26.

Sand, - Rolling prairie.

Soil, - 2nd Rate.

East on a Random line between Sections 24 and 25.

Variation 12° 30' East.

40.00 Set a Stake for Temporary Quarter Section Corner.

80.10 Intersect East Boundary of Township 6 links North of Corner to Sections 24 and 25.

chains.

from which Corner I run West on a True line between Sections 24 and 25.

Variation, 12° 27' East.

40.05 Set a post in Mound with French as per Instructions, for Quarter Section Corner

80.10 The Corner to Sections 23, 24, 25 and 26

Sand, - Level prairie.

Soil, - 2nd Rate.

North between Sections 23 and 24

Variation, 12° 15' East.

40.00 Set a post in Mound with French as per Instructions for Quarter Section Corner.

80.00 Set a post in Mound with French as per Instructions, for Corner to Sections 13, 14, 23, and 24.

Township No. 23 North of Range No. 3 East of the 6th Principal Meridian.

chains.

Land,- Rolling prairie.

Soil,- 3rd Rate.

East on a Random line
between Sections 13 and 24.-
Variation, 12° 25' East.-

40.00 Set a Stake for Temporary
Quarter Section Corner.

79.89 Intersect East Boundary of
Township 12 links North of
corner to Sections 13 and 24.-
from which corner I run
West on a True line
between Sections 13 and 24
Variation, 12° 20' East.

39.94 Set a post in Mound with
French as per Instructions,
for Quarter Section Corner.-

79.89 The corner to Sections 13, 14,
23 and 24.-

chains.

Land,- Level Prairie.

Soil,- 3rd Rate.

North between Sections 13 and 14.
Variation 12° 15' East.

40.00 Set a post in Mound with
French as per Instructions,
for Quarter Section Corner.

80.00 Set a post in Mound with
French as per Instructions
for Corner to Sections
11, 12, 13 and 14.-

Land,- Rolling prairie.

Soil,- 3rd Rate.

East on a Random line
between Sections 12 and 13.
Variation 12° 30' East.-

40.00 Set a Stake for Temporary
Quarter Section Corner.

Township No. 23 North of Range No. 3 East of the 6th Principal Meridian.

chains.

79.90 Intersect East Boundary of Township 13 links North of corner to Sections 12 and 13. from which corner I run West on a True line between Sections 12 and 13.–
Variation, 12° 24' East.

39.95 Set a post in Mound with French as per Instructions for Quarter Section corner.

79.90 The corner to Sections 11, 12, 13 and 14.
Land,– Rolling prairie.
Soil,– Sandy and 2nd Rate.–

North between Sections 11 and 12.
Variation 12° 30' East.–

40.00 Set a post in Mound with French as per Instructions, for Quarter Section corner.

80.00 Set a post in Mound with

chains.

French as per Instructions, for corner to Sections 1, 2, 11 and 12.–
Land,– Level prairie.
Soil,– Sandy 3rd Rate.

East on a Random line between Sections 1 and 12.–
Variation, 12° 15' East.

40.00 Set a Stake for Temporary Quarter Section corner.–

80.09 Intersect East Boundary of Township 15 links South of corner to Sections 1 and 12,– from which corner I run West on a True line between Sections 1 and 12.
Variation, 12° 21' East

40.04 Set a post in Mound with French as per Instructions,

Township No. 23 North, of Range No. 3 East of the 6th Principal Meridian.

chains

for Quarter Section corner.

80.09 The corner to Sections 1, 2, 11 and 12.

Land,- Level prairie.

Soil,- 3rd Rate.

North on a Random line between Sections 1 and 2.- Variation, 12° 30' East.-

10.00 Enter River bottom - Bears E and W.

40.00 Set a Stake for Temporary Quarter Section corner.

61.25 Right bank of Elkhorn river. Ascertained by measurement the Width of Elkhorn river to be 175 links - Runs East.-

63.00 Leave left bank of Elkhorn river.

80.38 Intersect North Boundary of Township at Corner to Sections 1 and 2,- from which Corner I run

chains

South on a True line between Sections 1 and 2.- Variation, 12° 30' East.

40.38 Set a post in Mound with French as per Instructions, for Quarter Section corner.

80.38 The corner to Sections 1, 2, 11 and 12.

Land,- Mostly River bottom

Soil,- 1st Rate.

North between Sections 34 and 35. Variation, 12° 30' East.

40.00 Set a post in Mound with French as per Instructions, for Quarter Section corner

80.00 Set a post in Mound with French as per Instructions, for Corner to Sections 26, 27, 34 and 35.-

Land,- Rolling prairie - Soil, 2nd Rate

Township No. 23 North of Range No. 3

chains.

East on a Random line
between Sections 26 and 35
Variation, 12° 30' East.

40.00 Set a Stake for Temporary
Quarter Section Corner.-

80.60 Intersect North and South
line 25 links South of
corner to Sections
25, 26, 35 and 36,-
from which Corner I run
West on a True line
between Sections 26 and 35.
Variation, 12° 41' East.

40.30 Set a post in Mound with
French as per Instructions
for Quarter Section Corner.

80.60 The Corner to Sections 26, 27,
34 and 35.-

Land,- Rolling prairie
Soil,- 2nd Rate.-

East of the 6th Principal Meridian.

chains.

North between Sections 26 and 27.
Variation 12° East.-

40.00 Set a post in Mound with
French as per Instructions,
for Quarter Section Corner.

80.00 Set a post in Mound with
French as per Instructions
for Corner to Sections
22, 23, 26 and 27.-

Land,- Rolling prairie.
Soil,- 3rd Rate.

East on a Random line
between Sections 23 and 26.
Variation 12° 30' East.

40.00 Set a Stake for Temporary
Quarter Section Corner.

80.27 Intersect North and South
line 8 links South of Corner
to Sections 23, 24, 25 and 26-

Township No. 23 North of Range No. 3

chains.

from which corner I run
West on a True line
between Sections 23 and 26.
Variation, 12° 33' East.

40.13 Set a post in Mound with
Trench as per Instructions
for Quarter Section corner.

80.27 The corner to Sections 22, 23,
26 and 27

Land,- Rolling prairie.
Soil,- 2nd Rate.

North between Sections 22 and 23
Variation 12° 30' East.

40.00 Set a post in Mound with
Trench as per Instructions,
for Quarter Section corner.

80.00 Set a post in Mound with
Trench as per Instructions,
for Corner to Sections

East of the 6th Principal Meridian.

chains.

14, 15, 22 and 23.-

Land,- Rolling prairie.
Soil,- 3rd Rate.

East on a Random line
between Sections 14 and 23.
Variation 12° 30' East.

40.00 Set a Stake for Temporary
Quarter Section corner.-

80.07 Intersect North and South
line 11 links South of
corner to Sections
13, 14, 23 and 24 -
from which corner I run
West on a True line
between Sections 14 and 23
Variation, 12° 35' East

40.03 Set a post in Mound with
Trench as per Instructions
for Quarter Section corner.

Township No. 23 North of Range No. 3 East of the 6th Principal Meridian

chains.

80.07 The corner to Sections 14, 15, 22 and 23.-

Sand,- Rolling prairie.

Soil,- 2nd Rate.

North between Sections 14 and 15.

Variation, 12°15' East.

40.00 Set a post in Mound with French as per Instructions for Quarter Section corner.

80.00 Set a post in Mound with French as per Instructions for Corner to Sections 10, 11, 14 and 15.-

Sand,- High rolling prairie

Soil,- 3rd Rate.

East on a Random line between Sections 11 and 14.

Variation, 12°30' East.

chains.

40.00 Set a Stake for Temporary Quarter Section corner.

80.30 Intersect North and South line at corner to Sections 11, 12, 13 and 14,-

from which corner I run West on a True line between Sections 11 and 14.-

Variation, 12°30' East.

40.15 Set a post in Mound with French as per Instructions, for Quarter Section corner.-

80.30 The corner to Sections 10, 11, 14 and 15.

Sand,- Rolling prairie.

Soil,- 3rd Rate.

North between Sections 10 and 11.

Variation, 12°15' East.

40.00 Set a post in Mound with French as per Instructions,

Township No. 23 North of Range No. 3 East of the 6th Principal Meridian.

chains.

for Quarter Section Corner.

52.00 Leave Upland and Enter River Bottom, Bearing E and W.

80.00 Set a post in Mound with French as per Instructions, for Corner to Sections 2, 3, 10 and 11.-

Land,- First 52 chains, Rolling prairie, Soil 3rd Rate - Balance Level Bottom, Soil 2nd Rate.-

---

East on a Random line between Sections 2 and 11.- Variation, 12° 30' East.-

14.00 Right bank of Elkhorn river - Course of River, East.-

23.50 Leave Right bank of Elkhorn River - Runs N. E.-

40.00 Set a Stake for Temporary

chains.

Quarter Section Corner.

55.00 Leave Bottom and enter Upland, bearing N.E. and S.W.

80.20 Intersect North and South line 13 links South of Corner to Sections 1, 2, 11 and 12 -

from which Corner I run West on a True line between Sections 2 and 11.- Variation, 12° 36 East.

40.10 Set a post in Mound with French as per Instructions for Quarter Section Corner.

80.20 The Corner to Sections 2, 3, 10 and 11.-

Land,- First 55 chains, Level Bottom, Soil 2nd Rate - Balance, Rolling prairie, Soil 3rd Rate.

Township No. 23 North of Range No. 3 East of the 6th Principal Meridian.

chains.

North on a Random line
between Sections 2 and 3.-
Variation, 12° 30' East.

40.00 Set a Stake for Temporary
Quarter Section corner.-

49.50 Right Bank of Elkhorn River.
Ascertained the width of
Elkhorn River by measurement
to be 188 links - Runs S.E.

51.38 Leave Left Bank of Elkhorn
river.-

80.70 Intersect North boundary of
Township 15 links West
of corner to Sections 2 and 3,
from which corner I run
South on a True line
between Sections 2 and 3-
Variation, 12° 24 East.

40.70 Set a post in Mound with
French as per Instructions

chains.

for Quarter Section corner

80.70 The corner to Sections 2, 3, 10 and 11.-
Land,- Level Bottom.
Soil,- 2nd Rate.
August 14th, 1858-

North between Sections 33 and 34
Variation 12° 30' East.

40.00 Set a post in Mound with
French as per Instructions
for Quarter Section corner.

80.00 Set a post in Mound with
French as per Instructions,
for corner to Sections 27, 28,
33 and 34.-
Land,- Rolling prairie.
Soil,- 2nd Rate.

East on a Random line
between Sections 27 and 34.-
Variation, 12° 30' East.

Township No. 23 North of Range No. 3

chains.
40.00 Set a Stake for Temporary Quarter Section corner.
79.88 Intersect North and South line 12 links North of Corner To Sections 26, 27, 34 and 35,- from which Corner A run

West on a True line between Sections 27 and 34.
Variation, 12°25' East.

39.94 Set a post in Mound with French as per Instructions for Quarter Section corner.
79.88 The Corner To Sections 27, 28, 33 and 34.-
Land,- Rolling prairie.
Soil,- 2nd Rate.

North between Sections 27 and 28
Variation 12° 30' East.

East of the 6th Principal Meridian.

chains
40.00 Set a post in Mound with French as per Instructions for Quarter Section corner.
80.00 Set a post in Mound with French as per Instructions for Corner To Sections 21, 22, 27 and 28.-
Land,- Rolling prairie.
Soil,- 2nd Rate.

East on a Random line between Sections 22 and 27.
Variation, 12°15' East.

40.00 Set a Stake for Temporary Quarter Section corner.-
80.32 Intersect North and South line 30 links North of Corner To Sections 22, 23, 26 and 27,- from which Corner A run

Township No. 23 North of Range No. 3 East of the 6th Principal Meridian.

Chains.

West on a True line
between Sections 22 and 27.
Variation, 12° 2' East.

40.16 Set a post in Mound with
Trench as per Instructions,
for Quarter Section Corner.

80.32 The Corner to Sections 21,
22, 27 and 28.–

Land,– Rolling prairie,
Soil,– Sandy 3rd Rate.

North between Sections 21 and 22.
Variation, 12° 15' East.–

40.00 Set a post in Mound with
Trench as per Instructions
for Quarter Section Corner,

80.00 Set a post in Mound with
Trench as per Instructions
for Corner to Sections
15, 16, 21 and 22.–

Chains.

Land,– High rolling prairie.
Soil,– 2nd Rate.

East on a Random line
between Sections 15 and 22.
Variation 12° 15' East.

40.00 Set a Stake for Temporary
Quarter Section Corner.

80.27 Intersect North and South
line 10 links North of
Corner to Sections 14, 15,
22 and 23,–
from which Corner I run
West on a True line
between Sections 15 and 22.
Variation, 12° 11' East.

40.13 Set a post in Mound with
Trench as per Instructions,
for Quarter Section Corner.

80.27 The Corner to Sections 15, 16,

Township No. 23 North of Range No. 3 East of the 6th Principal Meridian

chains.

21 and 22.-

Land,- Rolling prairie.

Soil,- 2nd Rate.

North between Sections 15 and 16.

Variation, 12° East.

40.00 Set a post in Mound with French as per Instructions, for Quarter Section Corner.

80.00 Set a post in Mound with French as per Instructions, for Corner to Sections 9, 10, 15 and 16.-

Land,- Rolling prairie.

Soil,- 2nd Rate.

East on a Random line between Sections 10 and 15.

Variation, 12° East.

40.00 Set a Stake for Temporary

chains.

Quarter Section Corner.-

80.10 Intersect North and South line 5 links South of corner to Sections 10, 11, 14 and 15,- from which Corner I run West on a True line between Sections 10 and 15.

Variation 12° 2' East

40.05 Set post in Mound with French as per Instructions, for Quarter Section Corner.

80.10 The Corner to Sections 9, 10, 15 and 16.-

Land,- Rolling prairie.

Soil,- 2nd Rate.

North between Sections 9 and 10.

Variation, 12° East.

40.00 Set a post in Mound with

Township No. 23 North of Range No. 3 East of the 6th Principal Meridian.

chains.

French as per Instructions,
for Quarter Section Corner,

43.00 Leave Upland and Enter
Bottom - Bears E and W.

80.00 Set a post in Mound with
French as per Instructions,
for Corner To Sections
3, 4, 9 and 10.—

Land,- First 43 chains,
Rolling prairie, Soil 2nd Rate.
Balance, Dry Bottom - Soil 1st Rate

East on a Random line
between Sections 3 and 10.
Variation 12° East.

4.70 Right Bank of Elkhorn River.-
Ascertained by measurement
The width of Elkhorn
River To be 280 links.-

7.50 Left Bank of Elkhorn River.

chains.

Runs South East.-

27.16 Left Bank of Elkhorn River.-
Ascertained by measurement
The width of Elkhorn River
To be 219 links

39.35 Right Bank of Elkhorn River.
Runs North East.-

40.00 Set a Stake for Temporary
Quarter Section Corner

80.00 Intersect North and South
line 25 links South of Corner
To Sections 2, 3, 10 and 11-
from which Corner I run
West on a True line
between Sections 3 and 10.-
Variation, 12° 11' East.

40.00 Set a post in Mound with
French as per Instructions
for Quarter Section Corner,

80.00 The Corner To Sections 3, 4,

Township No. 23 North of Range No. 3 East of the 6th Principal Meridian.

chains.

9 and 10.-

Land,- Low Bottom.

Soil,- 1st Rate.

North on a Random line between Sections 3 and 4.- Variation, 12° East.

8.50 Right Bank of Elkhorn River. Ascertained by measurement the width of Elkhorn River to be 1 7 5 links

10.25 Left Bank of Elkhorn River. Runs South East.-

40.00 Set a Stake for Temporary Quarter Section Corner.-

80.50 Intersect North Boundary of Township 21 links East of Corner to Sections 3 and 4. from which Corner I run South on a True line

chains

between Sections 3 and 4. Variation, 12°9' East.

40.50 Set a post in Mound with Trench as per Instructions, for Quarter Section Corner.

80.50 The Corner to Sections 3, 4, 9 and 10.

Land,- Level Bottom.

Soil,- 1st Rate.

North between Sections 32 and 33. Variation, 12°25' East.

40.00 Set a post in Mound with Trench as per Instructions, for Quarter Section Corner.

80.00 Set a post in Mound with Trench as per Instructions, for Corner to Sections 28, 29, 32 and 33.-

Land,- Rolling prairie.

Soil,- 3rd Rate.-

Township No. 23 North of Range No. 3.

chains.

East on a Random line
between Sections 28 and 33.
Variation, 12°15' East.

40.00 Set a Stake for Temporary
Quarter Section Corner

79.98 Intersect North and South
line 60 links South of Corner
to Sections 27, 28, 33 and 34.
from which Corner Corn
West on a True line
between Sections 28 and 33.
Variation, 12°56' East

39.99 Set a post in Mound with
French as per Instructions,
for Quarter Section Corner.

79.98 The Corner to Sections 28, 29,
32 and 33.-

Land,- Rolling prairie.
Soil,- 3rd Rate.

East of the 6th Principal Meridian

chains

North between Sections 28 and 29.
Variation, 12°15' East.

40.00 Set a post in Mound with
French as per Instructions
for Quarter Section Corner.

80.00 Set a post in Mound with
French as per Instructions,
for Corner to Sections
20, 21, 28 and 29.-

Land,- Rolling prairie.
Soil,- 3rd Rate.

East on a Random line
between Sections 21 and 28.
Variation, 12°50' East.

40.00 Set a Stake for Temporary
Quarter Section Corner.

79.80 Intersect North and South
line at Corner to Sections
21, 22, 27 and 28,-

Township No. 23 North of Range No. 3 East of the 6th Principal Meridian

Chains

from which corner I run
West on a True line
between Sections 21 and 28.
Variation, 12° 50' East.

39.90 Set a post in Mound with
French as per Instructions,
for Quarter Section corner.

79.80 The corner to Sections 20, 21, 28
and 29.-

Land,- Rolling prairie.
Soil,- 2nd Rate.

North between Sections 20 and 21.
Variation, 12° 25' East.

2.00 Leave Upland and enter 2nd Bottom.-
Bearing E. and W.

40.00 Set a post in Mound with
French as per Instructions,
for Quarter Section corner.

80.00 Set a post in Mound with

Chains

French as per Instructions
for corner to Sections 16,
17, 20, and 21.-

Land,- Level prairie.
Soil,- 1st Rate.

East on a Random line
between Sections 16 and 21.-
Variation 12° East.

40.00 Set a Stake for Temporary
Quarter Section corner.

79.35 Intersect North and South
line 63 links South of corner
to Sections 15, 16, 21 and 22.-
from which corner I run
West on a True line
between Sections 16 and 21.-
Variation, 12° 27' East.

39.67 Set a post in Mound with
French as per Instructions.

Township No. 23 North of Range No 3

chains.

for Quarter Section Corner

79.35 The Corner to Sections 16, 17, 20 and 21.-

Land,- Level prairie.

Soil,- 1st Rate.-

North between Sections 16 and 17.

Variation, 12°45' East.

40.00 Set a post in Mound with French as per Instructions, for Quarter Section Corner.

53.00 Leave Second Bottom and Enter River bottom - bearing S and W.

80.00 Set a post in Mound with French as per Instructions, for Corner to Sections 8, 9, 16 and 17.-

Land,- Level prairie for first 53 chains Soil 3rd Rate - Balance Level Bottom - Soil 1st Rate.-

East of the 6th Principal Meridian.

chains.

East on a Random line between Sections 9 and 16.-

Variation 12°25' East.-

40.00 Set a Stake for Temporary Quarter Section Corner.

72.00 Leave Bottom and ascend Upland Bearing N. and S.-

79.25 Intersect North and South line at Corner to Sections 9, 10, 15 and 16,-

from which Corner I run

West on a True line between Sections 9 and 16.-

Variation, 12°25' East.

39.62 Set a post in Mound with French as per Instructions for Quarter Section Corner.

79.25 The Corner to Sections 8, 9, 16 and 17.

Land,- Mostly Level Bottom

Soil,- 1st Rate.-

Township No. 23 North of Range No. 3

chains.

North between Sections 8 and 9.
Variation, 13° East.-

40.00 Set a post in Mound with Trench as per Instructions, for Quarter Section Corner.

58.20 Right Bank of Elkhorn River. Ascertained by measurement the width of Elkhorn river to be 180 links

60.00 Left Bank of Elkhorn river - Runs East.-

80.00 Set a post in Mound with Trench as per Instructions, for Corner to Sections 4, 5, 8 and 9.-
Sand, Level Bottom.
Soil, - 2nd Rate.

East on a Random line between Sections 4 and 9. -
Variation, 12° 30' East.

East of the 6th Principal Meridian

chains.

26.17 Left Bank of Elkhorn River.- Ascertained by measurement the width of Elkhorn River to be 183 links.

28.00 Leave Right bank of Elkhorn River - Runs N. E.

40.00 Set a Stake for Temporary Quarter Section Corner.

80.25 Intersect North and South line 20 links North of Corner to Sections 3, 4, 9 and 10, - from which Corner I run West on a True line between Sections 4 and 9. -
Variation, 12° 21' East.-

40.12 Set a post in Mound with Trench as per Instructions, for Quarter Section Corner.-

80.25 The Corner to Sections 4, 5, 8 and 9.-
Sand, Level Bottom - Soil, 2nd Rate

Township No. 23 North of Range No. 3

chains.

North on a Random line
between Sections 4 and 5.-
Variation, 12° 30' East.-

40.00 Set a Stake for Temporary
Quarter Section Corner.

80.10 Intersect North boundary of
Township 15 links West
of Corner to Sections 4 and 5,-
from which Corner I run
South on a True line
between Sections 4 and 5.-
Variation, 12° 24' East.

40.10 Set a post in Mound with
French as per Instructions
for Quarter Section Corner.

80.10 The Corner to Sections 4, 5,
8 and 9.-
Land,- Level Bottom.
Soil,- 2nd Rate.
August 15th, 1858.-

East of the 6th Principal Meridian.

chains.

North between Sections 31 and 32.-
Variation, 12° 45' East.

31.50 A Creek - 20 links Wide - Runs N.W.

40.00 Set a post in Mound with
French as per Instructions
for Quarter Section Corner.

80.00 Set a post in Mound with
French as per Instructions,
for Corner to Sections
29, 30, 31 and 32.-
Land,- Level Prairie.
Soil,- 1st Rate.

East on a Random line
between Sections 29 and 32.
Variation, 12° 15' East.

40.00 Set a Stake for Temporary
Quarter Section Corner.-

80.10 Intersect North and South
line at Corner to Sections

Township No. 23 North of Range No. 3

chains

28, 29, 32 and 33.-

from which corner I run

West on a True line

between Sections 29 and 32.

Variation, 12°15' East.

40.05 Set a post in Mound with

French as per Instructions,

for Quarter Section corner.

80.10 The corner to Sections 29, 30,

31 and 32.-

Land,- Rolling prairie.

Soil,- 1st Rate.

West on a Random line

between Sections 30 and 31.-

Variation, 12° 45' East.

29.50 A Creek - 20 links wide - Runs N.

Skirted with Scattering

Timber of Oak and Cottonwood.

40.00 Set a Stake for Temporary

East of the 6th Principal Meridian

chains

Quarter Section corner.

81.00 Intersect West Boundary

of Township at corner to

Sections 30 and 31,- from

which corner I run

East on a True line

between Sections 30 and 31.

Variation, 12°45' East.

41.00 Set a post in Mound with

French as per Instructions,

for Quarter Section corner.

81.00 The corner to Sections

29, 30, 31 and 32.-

Land,- Rolling prairie.

Soil,- 1st Rate.

North between Sections 29 and 30.

Variation, 12° 30' East

40.00 Set a post in Mound with

French as per Instructions,

Township No. 23 North of Range No. 3

chains.

for Quarter Section Corner.

80.00 Set a post in Mound with Trench as per Instructions for Corner To Sections 19, 20, 29 and 30.-

Land,- Rolling prairie.
Soil,- 2nd Rate.

East on a Random line between Sections 20 and 29 Variation 12° 29' East.

40.00 Set a Stake for Temporary Quarter Section Corner.

79.58 Intersect North and South line 25 links South of Corner To Sections 20, 21, 28 and 29,- from which Corner I run

West on a True line between Sections 20 and 29. Variation, 12° 40' East.

East of the 6th Principal Meridian

chains

39.79 Set a post in Mound with Trench as per Instructions for Quarter Section Corner

79.58 The Corner To Sections 19, 20, 29 and 30.-

Land,- Rolling prairie.
Soil,- 2nd Rate.-

West on a Random line between Sections 19 and 30.- Variation 12° 45' East.

40.00 Set a Stake for Temporary Quarter Section Corner.

58.20 A Creek - 15 links wide - Runs N.

81.10 Intersect West Boundary of Township 35 links North of Corner To Sections 19 and 30, from which Corner I run

East on a True line between Sections 19 and 30.

Township No. 23 North of Range No. 3

chains.

Variation, 13° East.

41.10 Set a post in Mound with French as per Instructions, for Quarter Section Corner.

81.10 The Corner To Sections 19, 20, 29 and 30.–

Land,– Rolling prairie

Soil,– 2nd Rate.

North between Sections 19 and 20.

Variation 13° 45' East.

40.00 Set a post in Mound with French as per Instructions, for Quarter Section Corner.

80.00 Set a post in Mound with French as per Instructions, for Corner To Sections 17, 18, 19 and 20.–

Land,– Level Prairie.

Soil,– 2nd Rate.

East of the 6th Principal Meridian

chains.

East on a Random line between Sections 17 and 20.

Variation, 13° 25' East

40.00 Set a Stake for Temporary Quarter Section Corner.

80.45 Intersect North and South line at Corner To Sections 16, 17, 20 and 21,–

from which Corner I run

West on a True line between Sections 17 and 20.

Variation, 12° 25' East.

40.22 Set a post in Mound with French as per Instructions for Quarter Section Corner.

80.45 The Corner To Sections 17, 18, 19 and 20.–

Land,– Level prairie.

Soil,– 2nd Rate.

Township No. 23 North of Range No. 3

chains.	
	West on a Random line between Sections 18 and 19.- Variation 12° 45' East.
40.00	Set a Stake for Temporary Quarter Section Corner.
52.00	Leave Upland and Enter River Bottom- Bears N. and S.-
81.20	Intersect West Boundary of Township 25 links South of Corner to Sections 18 and 19,- from which Corner I run East on a True line between Sections 18 and 19. Variation, 12° 34' East.
41.20	Set a post in Mound with French as per Instructions, for Quarter Section Corner.
81.20	The Corner to Sections 17, 18, 19 and 20.

Land,- First 52 chains Rolling prairie

East of the 6th Principal Meridian.

chains	
	Soil, 2nd Rate- Balance Level Bottom- Soil 1st Rate.
	North between Sections 17 and 18.- Variation, 12° 30' East.-
30.00	Leave Upland and Enter Bottom Bears E. and W.
34.20	Right Bank of Elkhorn River.- Ascertained by measurement the width of Elkhorn River to be 180 links.
36.00	Leave Left Bank of Elkhorn River - Runs North East.-
40.00	Set a post in Mound with French as per Instructions for Quarter Section Corner.-
46.30	Left Bank of Elkhorn River. Ascertained by measurement the width of Elkhorn River to be 190 links.-

Township No. 23 North of Range No. 3

chains.
48.20 Leave Right bank of Elkhorn River - Runs N.W.-

74.69 Right Bank of Elkhorn River.- Ascertained by measurement the width of Elkhorn River to be 231 links.-

77.00 Leave Left Bank of Elkhorn River - Runs N.E.

80.00 Set a post in Mound with French as per Instructions for Corner to Sections 7, 8, 17 and 18.-

Land,- First 30 chains, Rolling prairie - Balance Level Bottom Soil,- Sandy 2nd Rate.

East on a Random line between Sections 8 and 17.- Variation, 12° 30' East.-

20.00 Set a Stake for Temporary

East of the 6th Principal Meridian.

chains.
Quarter Section Corner

60.90 Left Bank of Elkhorn River.- Ascertained by measurement the width of Elk Horn River to be 190 links.-

62.80 Leave Right bank of Elkhorn River - Runs N.E.

80.12 Intersect North and South line 12 links North of Corner to Sections 8, 9, 16 and 17.- from which Corner I run West on a True line between Sections 8 and 17.- Variation, 12° 25' East.-

40.06 Set a post in Mound with French as per Instructions, for Quarter Section Corner.

80.12 The Corner to Sections 7, 8, 17 and 18.-

Land,- Level Bottom.- Soil,- 2nd Rate.

Township No. 23 North of Range No. 3 East of the 6th Principal Meridian.

chains.

West on a Random line between Sections 7 and 18.- Variation, 12° 45' East.

40.00 Set a Stake for Temporary Quarter Section Corner.

80.12 Intersect West Boundary of Township at Corner to Sections 7 and 18,- from which bearing A run

East on a True line between Sections 7 and 18.- Variation, 12° 45' East

40.12 Set a post in Mound with Trench as per Instructions for Quarter Section Corner.

80.12 The Corner to Sections 7, 8, 17 and 18.-

Land,- Level Bottom,

Soil,- 3rd Rate.-

chains.

North between Sections 7 and 8. Variation, 12° 30' East.-

10.20 Left Bank of Elkhorn River. Ascertained by measurement the width of Elkhorn River to be 193 links.-

12.13 Leave Right Bank of Elkhorn River - Runs N. W.

17.00 Right Bank of Elkhorn River.- Ascertained the width of Elkhorn River by measurement to be 173 links.-

18.73 Leave Left Bank of Elkhorn River - Runs S.E.

40.00 Set a post in Mound with Trench as per Instructions, for Quarter Section Corner.-

80.00 Set a post in Mound with Trench as per Instructions, for Corner to Sections

Township No. 23 North of Range No. 3

chains.

5, 6, 7 and 8.-

Sand,- Level Bottom.

Soil,- 2nd Rate.-

East on a Random line
between Sections 5 and 8.-
Variation, 12° 30' East.

40.00 Set a Stake for Temporary
Quarter Section Corner.-

40.15 Left Bank of Elkhorn River-
Runs East.-

Run along Left Bank of Elkhorn
River 13 chains and 85 links.

54.00 Leave Left Bank of Elkhorn
River - Runs S.E.

79.78 Intersect North and South
Line 30 links South of Corner
to Sections 4, 5, 8 and 9.-
from which Corner I run

West on a True line

East of the 6th Principal Meridian.

chains.

between Sections 5 and 8.-
Variation, 12° 43' East.

39.89 Set a post in Mound with
French as per Instructions
for Quarter Section Corner.

79.78 The Corner to Sections 5, 6, 7 and 8.-
Sand,- Level Bottom.
Soil,- 2nd Rate.

West on a Random line
between Sections 6 and 7.-
Variation 12° 45' East

40.00 Set a Stake for Temporary
Quarter Section Corner.

80.70 Intersect West Boundary of
Township 30 links North of
Corner to Sections 6 and 7.-
from which Corner I run

East on a True line
between Sections 6 and 7.-

Township No. 23 North of Range No. 3 East of the 6th Principal Meridian.

chains.

Variation, 12° 58' East.

40.70 Set a post in Mound with French as per Instructions, for Quarter Section Corner.-

80.70 The Corner to Sections 5, 6, 7 and 8.- Land,- Level Bottom. Soil,- 2nd Rate.-

North on a Random line between Sections 5 and 6.-

Variation, 12° 30' East.-

40.00 Set a Stake for Temporary Quarter Section Corner.-

42.00 Leave Bottom and ascend Upland - Bears E. and W.

80.15 Intersect North Boundary of Township 12 links East of Corner to Sections 5 and 6.- from which Corner I run South on a True line

chains.

between Sections 5 and 6.-

Variation, 12° 35' East.-

40.15 Set a post in Mound with French as per Instructions, for Quarter Section Corner.-

80.15 The Corner to Sections 5, 6, 7 and 8.- Land,- First 42 chains, Level Bottom - Soil, 2nd Rate - Balance Rolling prairie - Soil 3rd Rate.

August 16th, 1858.-

Township No. 23 North of Range No. 3 East of the 6th Principal Meridian.

chains.

General Description.

— " —

The Southern part of this Township lies high, is considerably broken, with a poor Sandy Soil. In the Northern portion, the Land is gently rolling with a Soil adapted to cultivation.— The Elkhorn bottom is mostly dry and level, with a Soil well adapted to cultivation.— The Elkhorn river is skirted with timber, principally bottomwood and Willow.— The Elkhorn River supplies the Northern portion of the Township with good water. There is no Stone in this Township.—

List of Names.

— " —

A list of the names of the individuals employed to assist in running, measuring, or marking the lines and corners described in the foregoing field notes of Township No. 23 North of the base line of Range No. 3 East of the 6th Principal Meridian, showing the respective capacities in which they acted:

John B. Mahan,
Chauncey Wood,
James T. Turner,
Phil. H. Reily
William Ackhoff
Henry Bothfort (1) } Chainmen.
Robert McCarthy, Axeman.

Robert Smith } Axemen.
George Guy }
William Bissell }
Joseph Pearson }
E. G. Sholes } Flagmen
John G. Brodhead }
Joseph Garish } Compassmen.

We hereby certify that we assisted Mason Crouch, Deputy Surveyor, in Surveying and Subdividing Townships Number Twenty-three North of Range Number ~~one~~ ~~two~~ ~~and~~ three East of the Sixth Principal Meridian and Townships Number Twenty-five and Twenty-six North of Ranges Number One, Two and Three West of the Sixth Principal Meridian in the Territory of Nebraska, and that said Townships have been in all respects, to the best of our knowledge and belief, well and faithfully surveyed, and the boundary Monuments planted according to the Instructions furnished by the

Surveyor General.—

John Mahan Chainman
Chauncey Ford Chainman
J. A. D. Turner Chainman
Phil. R. Reily Chainman
Robert McCarthy Axeman
Robert Smith Axeman
Wm Bipell Flagman
Joseph Pearson Flagman
John F. Birdhead Compassman
Joseph Smith Compassman
Wm Stokes Chainman
Henry Bathfort Chainman
L. G. Sholes Flagman
George Guy Axeman—

Subscribed and sworn to before me a Notary Public for Otoe County, Nebraska Territory, on this 20th day of December, A.D. 1858—

J. A. D. Whitt
Notary Public—

I, Mason Brouch, Deputy Surveyor, do solemnly swear that, in pursuance of a Contract with John Calhoun, Surveyor of the public lands of the United States in the Territory of Nebraska, bearing date the 2nd day of July, 1858, and in strict conformity to the laws of the United States and the instructions furnished by the said Surveyor General, I have faithfully surveyed the subdivision lines of Townships Number Twenty-three North of Range Number One Two and Three East of the 6th Principal Meridian, and Townships Number Twenty-five and Twenty-six North

of Ranges Number One, Two and Three West of the 6th Principal Meridian in the Territory aforesaid, and do further solemnly swear that the foregoing are the true and original field notes of such survey-

Mason Crouch,
Deputy Surveyor.

Subscribed by said Mason Crouch, Deputy Surveyor, and sworn to before me, a Notary Public for Otoe County, in the Territory of Nebraska, this 20th day of December A.D. 1858-

James D. White
Notary Public

Surveyor Generals Office
Nebraska City N.T. 1859

The foregoing field notes of the survey of the subdivision lines of Townships Number Twenty three North of Ranges One, Two and Three East of the Sixth Principal Meridian, and Townships Number Twenty five and Twenty Six North of Ranges One, Two, and Three West of the Sixth Principal Meridian in the Territory of Nebraska, executed by Mason Crouch, under his Contract of the 2nd day of July 1858, in the Months of August, September and October 1858, having been critical ly Examined, the necessary corrections & explanations made, the said field Notes, and the surveys they describe, are hereby approved.

Surveyor General N. T.

(Platted No. 2.)

3

T24N_R3E

Copied Gaines
Comp Gaines & Ramsdell
Eved Van

Township 24 N. Range 3 E. 6th P. M.

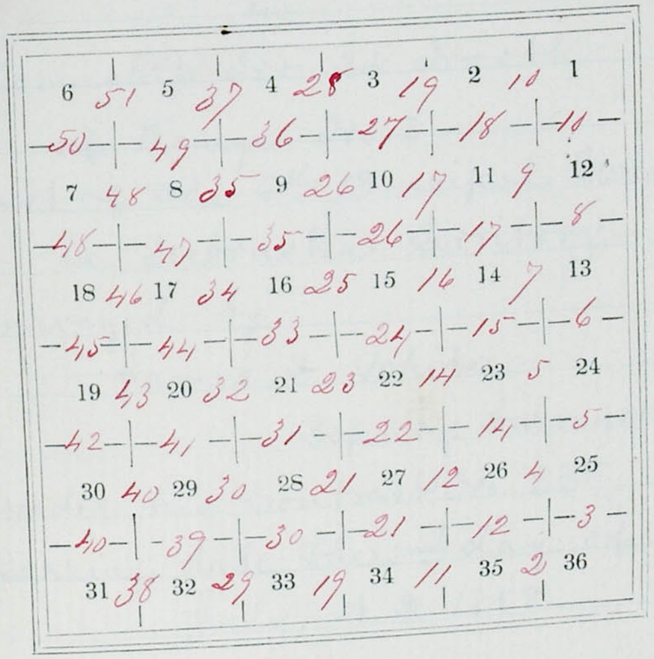

Field Notes
of the
Subdivision Lines
in
Township No. 24 North
of Range No. 3
East of the 6th Principal Meridian
in Nebraska Territory,-
Surveyed by
James D. White,
Deputy Surveyor-
Under his Contract No. 237
Bearing date the 2nd day of
July, A. D. 1858.-

Subdivision Commenced,-
August 17th, 1858.-
Subdivision Completed,-
August 19th, 1858.-

Township No. 24 North of Range No. 3

Names and Duties
of Assistants.

~~~ " ~~~

John S. Mahan
Chauncey Wood } Chainmen.
James E. Turner
George Guy
Robert McCarthy } Axemen
Robert Smith
William Bissell } Flagmen
Joseph Pearson
Mason Crouch } Compassmen
John S. Brodhead

East of the 6th Principal Meridian.

Chains

To determine the proper adjustment of my compass for subdividing this Township I went to the corner to Townships 23 and 24 North, of Ranges 3 and 4 East, and run North on a blank line along the East Boundary of Section 36.–
Variation, 12° 40' East

40 02 To a point 12 links West of Quarter Section corner.

80 03 To a point 23 links West of corner to Sections 25 and 36.–

To retrace this line or run parallel thereto, I find that my compass must be adjusted to a Variation of 12° 30' East.
~~~

Township No. 24 North of Range No. 3 East of the 6th Principal Meridian.

chains.

Subdivision commenced
17th August, 1858.–

From the corner to Sections
35 and 36 on the South Boundary
of Township I run
North between Sections 35 and 36.
Variation, 12° 30' East.

40.00 Set a post in Mound with
French as per Instructions
for Quarter Section corner

80.00 Set a post in Mound with
French as per Instructions,
for Corner to Sections
25, 26, 35 and 36.–

Land,– Dry Level Bottom.
Soil,– 1st Rate.

chains.

East on a Random line
between Sections 25 and 36.–
Variation, 12° 30' East

40.00 Set a Stake for Temporary
Quarter Section corner.

80.59 Intersect East Boundary of
Township 29 links North
of corner to Sections
25 and 36,–
from which corner I run
West on a True line
between Sections 25 and 36.–
Variation, 12° 17' East.

40.29 Set a post in Mound with
French as per Instructions
for Quarter Section corner.

80.59 The corner to Sections 25, 26,
35 and 36.–

Land,– Level Bottom.
Soil,– 1st Rate.

Township No. 24 North, of Range No. 3 East of the 6th Principal Meridian

chains.

North between Sections 25 and 26.
Variation, 12° 30' East

35.00 Leave Bottom and ascend Upland - Bearing E. and W.

40.00 Set a post in Mound with French as per Instructions, for Quarter Section Corner

80.00 Set a post in Mound with French as per Instructions, for Corner to Sections 23, 24, 25 and 26.-

Land,- First 35 chains Dry Bottom. Balance Rolling prairie.

Soil,- 1st Rate.

East on a Random line between Sections 24 and 25.-
Variation, 12° 15' East.-

40.00 Set a Stake for Temporary Quarter Section Corner.

chains.

79.75 Intersect East Boundary of Township 25 links North of Corner to Sections 24 and 25,- from which Corner I run

West on a True line between Sections 24 and 25.-
Variation, 12° 4' East

39.87 Set a post in Mound with French as per Instructions, for Quarter Section Corner.

79.75 The Corner to Sections 23, 24, 25 and 26.-

Land,- High rolling prairie.

Soil,- 2nd Rate.

North between Sections 23 and 24.
Variation, 12° 30' East.

40.00 Set a post in Mound with French as per Instructions, for Quarter Section Corner.

Township No. 24 North of Range No. 3

chains.

80.00 Set a post in Mound with Trench as per Instructions, for Corner to Sections 13, 14, 23 and 24.–

Land,– High rolling prairie.

Soil,– 3rd Rate.

East on a Random line between Sections 13 and 24.– Variation, 12° 5' East

40.00 Set a Stake for Temporary Quarter Section Corner.

79.70 Intersect East Boundary of Township 24 links South of Corner to Sections 13 and 24.–

From which Corner I run West on a True line between Sections 13 and 24. Variation, 12° 15' East.

East of the 6th Principal Meridian

chains.

39.85 Set a post in Mound with Trench as per Instructions for Quarter Section Corner

79.70 The Corner to Sections 13, 14, 23 and 24.–

Land,– High rolling prairie.

Soil,– 3rd Rate.

North between Sections 13 and 14. Variation 12° 35' East.

40.00 Set a post in Mound with Trench as per Instructions, for Quarter Section Corner.

74.00 A Creek – 10 links wide – Runs S.E.

80.00 Set a post in Mound with Trench as per Instructions, for Corner to Sections 11, 12, 13 and 14.–

Land,– Rolling prairie.

Soil,– 1st Rate.–

Township No. 24 North, of Range No. 3 East of the 6th Principal Meridian.

Chains.

East on a Random line
between Sections 12 and 13.-
Variation, 12° 15' East.

40.00 Set a Stake for Temporary
Quarter Section Corner.

79.80 Intersect East Boundary of
Township at Corner to Sections
12 and 13,-
from which Corner I run
West on a True line
between Sections 12 and 13.-
Variation, 12° 15' East.

39.90 Set a post in Mound with
French as per Instructions,
for Quarter Section Corner.

79.80 The Corner to Sections 11, 12, 13
and 14.-
Sand,- Rolling prairie.
Soil,- 1st Rate.

Chains.

North between Sections 11 and 12.-
Variation, 12° 45' East.

40.00 Set a post in Mound with
French as per Instructions
for Quarter Section Corner.

80.00 Set a post in Mound with
French as per Instructions,
for Corner to Sections 1, 2,
11 and 12.-
Sand,- Rolling prairie.
Soil,- 2nd Rate.

East on a Random line
between Sections 1 and 12.-
Variation, 12° 15' East.

40.00 Set a Stake for Temporary
Quarter Section Corner.-

79.82 Intersect East Boundary of
Township 17 links North of
Corner to Sections 1 and 12-
from which Corner I run

Township No. 24 North of Range No. 3 East of the 6th Principal Meridian.

Chains.

West on a True line
between Sections 1 and 12
Variation, 12° 8' East

39.91 Set a post in Mound with
French as per Instructions,
for Quarter Section Corner.

79.82 The Corner to Sections 1, 2, 11 and 12

Land,- Rolling prairie.
Soil,- 1st Rate.

North between Sections 1 and 2.
Variation, 12° 45' East

40.00 Set a post in Mound with
French as per Instructions,
for Quarter Section Corner.

77.12 Intersect 6th Standard Parallel
4.75 chains West of Standard
Corner to Sections 35 and 36.-
at which point I set
a post in Mound with

Chains.

French as per Instructions
for Closing corner to
Sections 1 and 2.-

Land,- Rolling prairie.
Soil,- 1st Rate.

North between Sections 34 and 35.
Variation, 12° 30' East

40.00 Set a post in Mound with
French as per Instructions,
for Quarter Section Corner.

80.00 Set a post in Mound with
French as per Instructions,
for Corner to Sections
26, 27, 34 and 35.-

Land,- Level dry bottom.
Soil,- 1st Rate.

East on a Random line
between Sections 26 and 35.-

Township No. 24 North of Range No. 3,

chains.

Variation, 12° 30' East.

40.00 Set a Stake for Temporary
Quarter Section Corner.

79.85 Intersect North and South
line 23 links South of Corner
to Sections 25, 26, 35 and 36.—
from which Corner I run
West on a true line
between Sections 26 and 35.—
Variation, 12° 40' East.

39.92 Set a post in Mound with
Trench as per Instructions,
for Quarter Section Corner.—

79.85 The Corner to Sections 26, 27, 34 and 35.

Land,— Dry bottom.

Soil,— 1st Rate.—

North between Sections 26 and 27.—
Variation, 12° 30' East.

5.00 Leave bottom and Enter Upland.

East of the 6th Principal Meridian.

chains.

Bearing East and West.—

40.00 Set a post in Mound with
Trench as per Instructions,
for Quarter Section Corner.

80.00 Set a post in Mound with
Trench as per Instructions,
for Corner to Sections
22, 23, 26 and 27.—

Land,— Mostly high rolling prairie.

Soil,— 2nd Rate.

✓ Moore 7/29/08

East on a Random line
between Sections 23 and 26.—
Variation, 12° 30' East.

40.00 Set a Stake for Temporary
Quarter Section Corner.—

79.75 Intersect North and South
line 46 links South of Corner
to Sections 23, 24, 25 and 26.—

Township No. 24 North of Range No. 3

chains.

from which corner I run
West on a True line
between Sections 23 and 26.–
Variation, 12° 50' East.

39.87 Set a post in Mound with
French as per Instructions,
for Quarter Section corner.

79.75 The corner to Sections 22, 23, 26 and 27.
Land,– High rolling prairie.
Soil,– 2nd Rate.

North between Sections 22 and 23
Variation, 12° 30' East.

40.00 Set a post in Mound with
French as per Instructions,
for Quarter Section corner.

80.00 Set a post in Mound with
French as per Instructions,
for Corner to Sections 14, 15,
22 and 23.–

East of the 6th Principal Meridian.

chains.

Land,– High rolling prairie.
Soil,– 2nd Rate.–

East on a Random line
between Sections 14 and 23.–
Variation, 12° 45' East.

40.00 Set a Stake for Temporary
Quarter Section corner.

80.20 Intersect North and South line
25 links South of Corner
to Sections 13, 14, 23 and 24,–
from which corner I run
West on a True line
between Sections 14 and 23.–
Variation, 12° 56' East

40.10 Set a post in Mound with
French as per Instructions
for Quarter Section corner.

80.20 The corner to Sections 14, 15, 22 and 23
Land,– Rolling prairie.– Soil 2nd Rate.

Township No. 24 North of Range No. 3

chains.	
	North between Sections 14 and 15.– Variation, 12° 30′ East.
40.00	Set a post in Mound with French as per Instructions, for Quarter Section corner.
80.00	Set a post in Mound with French as per Instructions, for Corner to Sections 10, 11, 14 and 15.–
	Sand,– High rolling prairie. Soil,– 2nd Rate.
	East on a Random line between Sections 11 and 14.– Variation, 13° East.
40.00	Set a Stake for Temporary Quarter Section corner.–
79.97	Intersect North and South line 37 links South of corner to Sections 11, 12, 13 and 14.–

East of the 6th Principal Meridian.

chains.	
	from which corner I run West on a True line between Sections 11 and 14.– Variation, 13° 16′ East
39.98	Set a post in Mound with French as per Instructions, for Quarter Section corner.
79.97	The corner to Sections 10, 11, 14 and 15.– Sand,– High rolling prairie. Soil,– 2nd Rate.–
	North between Sections 10 and 11.– Variation, 12° 30′ East.–
40.00	Set a post in Mound with French as per Instructions, for Quarter Section corner.–
80.00	Set a post in Mound with French as per Instructions, for corner to Sections 2, 3, 10 and 11.–

Township No. 24 North of Range No. 3, East of the 6th Principal Meridian.

chains.

Land,- High rolling prairie.
Soil,- 2nd Rate.

East on a Random line
between Sections 2 and 11
Variation, 13° East.

40.00 Set a Stake for Temporary
Quarter Section Corner.

79.73 Intersected North and South
line 37 links South of Corner
to Sections 1, 2, 11 and 12.-
from which Corner I run
West on a True line
between Sections 2 and 11.-
Variation, 13° 16' East

39.86 Set a post in Mound with
French as per Instructions
for Quarter Section Corner.

79.73 The Corner to Sections 2, 3, 10 and 11.-
Land,- Rolling prairie - Soil, 2nd Rate.

chains.

North between Sections 2 and 3.
Variation, 12° 30' East.

40.00 Set a post in Mound with
French as per Instructions
for Quarter Section Corner.

77.85 Intersect 6th Standard Parallel
4.88 chains West of Standard
Corner to Sections 35 and
36,- at which point I
Set a post in Mound
with French as per
Instructions for Closing
Corner to Sections
2 and 3.-

Land,- High rolling prairie.
Soil,- 2nd Rate.-
17th August, 1858.-

North between Sections 33 and 34.-
Variation, 12° 30' East.

40.00 Set a post in Mound with

Township No. 24 North of Range No. 3

Chains.

French as per Instructions,
for Quarter Section Corner.

80.00 Set a post in Mound with
French as per Instructions,
for Corner to Sections
27, 28, 33 and 34.-

Land,- Level Bottom.

Soil,- 1st Rate.

East on a Random line
between Sections 27 and 34.
Variation, 12° 45' East.

18.00 A Creek, 40 links wide - Runs S.E.

40.00 Set a Stake for Temporary
Quarter Section Corner.

79.96 Intersect North and South
line at Corner to Sections
26, 27, 34 and 35.-
From which Corner I run
West on a True line between

East of the 6th Principal Meridian

Chains.

27 and 34.-
Variation, 12° 45' East.

39.98 Set a post in Mound with
French as per Instructions,
for Quarter Section Corner.-

79.96 The Corner to Sections
27, 28, 33 and 34.-

Land,- Level Bottom.

Soil,- 1st Rate.

North between Sections 27 and 28.
Variation, 12° 30' East.

19.00 A Creek - 35 links wide - Runs S.E.

27.00 Leave Bottom and ascend
Upland, Bearing N.W. and S.E.

40.00 Set a post in Mound with
French as per Instructions,
for Quarter Section Corner.

80.00 Set a post in Mound with
French as per Instructions,

Township No 24 North of Range No. 3

chains

for Corner To Sections
21, 22, 27 and 28.-
Land,- First 27 chains Level
Bottom, Soil 1st Rate.-
Balance Rolling prairie,
Soil 2nd Rate.-

East on a Random line
between Sections 22 and 27.-
Variation, 12° 45' East.
40.00 Set a Stake for Temporary
Quarter Section Corner.-
80.03 Intersect North and South
line 32 links South of Corner
To Sections 22, 23, 26 and 27.-
from which Corner I run
West on a True line
between Sections 22 and 27.-
Variation, 12° 59' East.
40.01 Set a post in Mound with

East of the 6th Principal Meridian.

chains.

French as per Instructions,
for Quarter Section Corner.
80.03 The Corner To Sections 21, 22,
27 and 28.-
Land,- High rolling prairie.
Soil,- 2nd Rate.

North between Sections 21 and 22.
Variation 12° 45' East.-
40.00 Set a post in Mound with
French as per Instructions
for Quarter Section Corner.
80.00 Set a post in Mound with
French as per Instructions
for Corner To Sections
15, 16, 21 and 22.-
Land,- High rolling prairie,
Soil,- 2nd Rate.

Township No. 24 North of Range No. 3,

chains.

East on a Random line
between Sections 15 and 22.-
Variation, 13° East.-

40.00 Set a Stake for Temporary
Quarter Section Corner.-

79.95 Intersect North and South
line 5 links South of Corner
to Sections 14, 15, 22 and 23,-
from which Corner I run
West on a True line
between Sections 15 and 22.
Variation, 13° 21' East

39.97 Set a post in Mound with
French as per Instructions,
for Quarter Section Corner.

79.95 The Corner to Sections 15, 16,
21 and 22.-

Land,- High rolling prairie.
Soil,- 2nd Rate.

East of the 6th Principal Meridian.

chains.

North between Sections 15 and 16.
Variation, 12° 30' East.

40.00 Set a post in Mound with
French as per Instructions,
for Quarter Section Corner.

80.00 Set a post in Mound with
French as per Instructions
for Corner to Sections
9, 10, 15 and 16.-

Land,- High rolling prairie.
Soil,- 2nd Rate.

East on a Random line
between Sections 10 and 15.
Variation, 13° East.

40.00 Set a Stake for Temporary
Quarter Section Corner.

80.03 Intersect North and South
line 23 links North of
Corner to Sections 10, 11,

Township No. 24 North of Range No. 3 East of the 6th Principal Meridian.

chains.

14 and 15,- from which corner I run

West on a True line between Sections 10 and 15.

Variation, 12° 50' East

40.01 Set a post in Mound with French as per Instructions, for Quarter Section Corner.

80.03 The Corner to Sections 9, 10, 15 and 16

Land,- High rolling prairie.

Soil,- 2nd Rate.

North between Sections 9 and 10.

Variation, 12° 30' East

40.00 Set a post in Mound with French as per Instructions, for Quarter Section Corner.-

80.00 Set a post in Mound with French as per Instructions,

chains

for Corner to Sections 3, 4, 9 and 10.-

Land,- High rolling prairie.

Soil,- 2nd Rate.-

East on a Random line between Sections 3 and 10.-

Variation, 12° 50' East.-

40.00 Set a Stake for Temporary Quarter Section Corner.-

80.20 Intersect North and South line at Corner to Sections 2, 3, 10 and 11.-

from which Corner I run

West on a True line between Sections 3 and 10.-

Variation, 12° 50' East

40.10 Set a post in Mound with French as per Instructions for Quarter Section Corner.-

Township No. 24 North of Range No. 3

chains.

80.20 The corner to Sections 3, 4, 9 and 10.-
Land,- High rolling prairie.
Soil,- 2nd Rate.

North between Sections 3 and 4.-
Variation, 12° 30' East.-

40.00 Set a post in Mound with
French as per Instructions,-
for Quarter Section corner.

78.00 Intersect 6th Standard Parallel
North 5.25 Chains West of
Standard corner to Sections.
33 and 34, at which point
I set a post in Mound
with French as per
Instructions for closing
corner to Sections 3 and 4.-
Land,- High rolling prairie.
Soil,- 2nd Rate.

East of the 6th Principal Meridian.

chains.

North between Sections 32 and 33.
Variation, 12° 30' East.

40.00 Set a post in Mound with
French as per Instructions,
for Quarter Section corner.

80.00 Set a post in Mound with
French as per Instructions
for Corner to Sections
28, 29, 32 and 33.-
Land,- Rolling prairie.
Soil,- 1st Rate.

East on a Random line
between Sections 28 and 33.-
Variation, 12° 45' East.-

40.00 Set a Stake for Temporary
Quarter Section corner.

60.00 Leave Rolling prairie and enter
Level Bottom- Bearing N.E. and S.W.

80.70 Intersect North and South line

Township No. 24 North of Range No. 3

chains.

80 links South of Corner To Sections 27, 28, 33 and 34,- from which Corner A oak

West on a True line between Sections 28 and 33.- Variation, 13° 19' East.-

40.37 Set a post in Mound with French as per Instructions, for Quarter Section Corner.

80.25 The Corner To Sections 28, 29, 32 and 33.-

Land,- First 60 chains, Rolling Prairie- Balance Level Bottom, Soil, 1st Rate.

North between Sections 28 and 29. Variation, 12° East.

40.00 Set a post in Mound with French as per Instructions, for Quarter Section Corner.

Township No. 24 North of Range No. 3

chains

80.00 Set a post in Mound with French as per Instructions, for Corner To Sections 20, 21, 28 and 29.-

Land,- Rolling prairie.

Soil,- 1st Rate.

East on a Random line between Sections 21 and 28.- Variation, 13° East.-

33.96 A Creek- 20 links wide- Runs S.-

40.00 Set a Stake for Temporary Quarter Section Corner.

80.70 Intersect North and South line 43 links North of Corner To Sections 21, 22, 27 and 28,- from which Corner A oak

West on a True line between Sections 21 and 28.- Variation, 12° 42' East.-

Township No. 24 North of Range No. 3

chains.

40.35 Set a post in Mound with French as per Instructions, for Quarter Section Corner.-

80.70 The Corner to Sections 20, 21, 28 and 29.-

Sand,- Rolling prairie.

Soil,- ~~Soil~~ 1st Rate.

North between Sections 20 and 21.- Variation, 11° 45' East.-

40.00 Set a post in Mound with French as per Instructions for Quarter Section Corner.

50.00 A Creek - 30 links wide - Runs S. E.-

80.00 Set a post in Mound with French as per Instructions for Corner to Sections 16, 17, 20 and 21.-

Sand,- Rolling prairie.

Soil,- 1st Rate.-

East of the 6th Principal Meridian.

chains.

East on a Random line between Sections 16 and 21.- Variation, 12° 45' East.

40.00 Set a Stake for Temporary Quarter Section Corner.

43.00 A Creek 10 links wide - Runs South.

80.46 Intersect North and South line 40 links North of Corner to Sections 15, 16, 21 and 22 - from which Corner I run

West on a True line between Sections 16 and 21.- Variation, 12° 28' East.-

40.23 Set a post in Mound with French as per Instructions for Quarter Section Corner.

80.46 The Corner to Sections 16, 17, 20 and 21.-

Sand,- Rolling prairie.

Soil,- 1st Rate.

Township No. 24 North of Range No. 3

chains.

North between Sections 16 and 17.-
Variation, 12° East.-

40.00 Set a post in Mound with
French as per Instructions,
for Quarter Section Corner.

80.00 Set a post in Mound with
French as per Instructions,
for Corner to Sections 8, 9,
16 and 17.-

Land,- Level prairie.

Soil,- 1st Rate.

East on a Random line
between Sections 9 and 16.-
Variation, 12° 30' East

29.50 A Brook, 10 links wide- Runs S.E.

40.00 Set a Stake for Temporary
Quarter Section Corner.-

80.06 Intersect North and South line
30 links North of Corner to

East of the 6th Principal Meridian.

chains.

Sections 9, 10, 15 and 16,-
from which Corner I run
West on a True line
between Sections 9 and 16.-
Variation, 12° 17' East.-

40.03 Set a post in Mound with
French as per Instructions,
for Quarter Section Corner.

80.06 The Corner to Sections 8, 9, 16 and 17.-

Land,- Slightly rolling

Soil,- 1st Rate.

7/27/08.

North between Sections 8 and 9.-
Variation, 12° East.-

40.00 Set a post in Mound with
French as per Instructions
for Quarter Section Corner.-

80.00 Set a post in Mound with
French as per Instructions
for Corner to Sections

Township No. 24 North of Range No. 3

chains.

4, 5, 8 and 9.-

Land,- Rolling prairie.

Soil,- 1st Rate.

East on a Random line
between Sections 4 and 9.-
Variation 12° 15' East.

22.00 A Creek 10 links wide- Runs S.-

40.00 Set a Stake for Temporary
Quarter Section Corner.

79.65 Intersect North and South line
43 links North of Corner to
Sections 3, 4, 9 and 10,-
from which Corner I run
West on a True line
between Sections 4 and 9.-
Variation, 11° 55' East.-

39.82 Set a post in Mound with
French as per Instructions
for Quarter Section Corner.

79.65 The Corner to Sections 4, 5, 8 and 9.-

East of the 6th Principal Meridian.

chains.

Land,- High rolling prairie.

Soil,- 2nd Rate.

North between Sections 4 and 5.-
Variation, 12° 30' East.-

40.00 Set a post in Mound with
French as per Instructions
for Quarter Section Corner.-

40.50 A Creek 8 links wide- Runs S.E.-

77.16 Intersect 6th Standard Parallel
North at a point 4.70 chains
West of Standard Corner to
Sections 32 and 33,- at which
point I set a post in Mound
with French as per Instructions
for Closing Corner to Sections
4 and 5.-

Land,- High rolling prairie.

Soil,- 2nd Rate.-

18th August, 1858.-

Township No. 24 North of Range No. 3 East of the 6th Principal Meridian.

chains.

North between Sections 31 and 32.
Variation, 12° 15' East.

40.00 Set a post in Mound with French as per Instructions for Quarter Section Corner.-

80.00 Set a post in Mound with French as per Instructions, for Corner to Sections 29, 30, 31 and 32.-

Land,- High rolling prairie.
Soil,- 2nd Rate.

East on a Random line between Sections 29 and 32.-
Variation, 12° 40' East

40.00 Set a Stake for Temporary Quarter Section Corner.

79.67 Intersect North and South line at Corner to Sections 28, 29, 32 and 33,- from which

Corner A bears
West on a true line between Sections 29 and 32.-
Variation, 12° 40' East.-

39.83 Set a post in Mound with French as per Instructions, for Quarter Section Corner.

79.67 The Corner to Sections 29, 30, 31 and 32.-

Land,- High rolling prairie.
Soil,- 2nd Rate.

West on a Random line between Sections 30 and 31.-
Variation, 12° 45' East.

40.00 Set a Stake for Temporary Quarter Section Corner.

80.55 Intersected West Boundary of Township 5 links North of Corner to Sections 30 and 31-

Township No. 24 North of Range No 3

chains.

from which corner A run
East on a True line
between Sections 30 and 31.-
Variation, 12° 42' East.-

40.55 Set a post in Mound with
French as per Instructions,
for Quarter Section corner.

80.55 The corner To Sections 29, 30,
31 and 32

Sand,- High rolling prairie.
Soil,- 2nd Rate.

North between Sections 29 and 30.-
Variation, 12° East.

40.00 Set a post in Mound with
French as per Instructions,
for Quarter Section corner.

80.00 Set a post in Mound with
French as per Instructions,
for corner To Sections

East of the 6th Principal Meridian.

chains.

19, 20, 29 and 30.-

Sand,- High rolling prairie.
Soil,- 2nd Rate.

East on a Random line
between Sections 20 and 29.-
Variation 12° 45' East.-

40.00 Set a Stake for Temporary
Quarter Section corner.-

80.05 Intersect North and South
line 7 links North of corner
To Sections 20, 21, 28 and 29-
from which corner A run
West on a True line
between Sections 20 and 29.-
Variation, 12° 42' East.-

40.02 Set a post in Mound with
French as per Instructions
for Quarter Section corner.-

80.05 The corner To Sections 19, 20, 29 and 30.

Township No 24 North of Range No. 3 East of the 6th Principal Meridian.

chains.

Land,- High rolling prairie
Soil,- 2nd Rate.

West on a Random line
between Sections 19 and 30.
Variation, 12° 45' East.-

40.00 Set a Stake for Temporary
Quarter Section Corner.

81.78 Intersect West Boundary of
Township 6 links North
of Corner To Sections 19 and 30.-
from which corner I run
East on a True line
between Sections 19 and 30.-
Variation, 12° 48' East.

41.78 Set a post in Mound with
Trench as per Instructions,
for Quarter Section Corner.

81.78 The Corner To Sections 19, 20,
29 and 30.-

chains.

Land,- High rolling prairie.
Soil,- 2nd Rate.

North between Sections 19 and 20
Variation, 12° East.

40.00 Set a post in Mound with
Trench as per Instructions,
for Quarter Section Corner.-

54.27 A Creek, 15 links wide- Runs S.E.-

80.00 Set a post in Mound with
Trench as per Instructions,
for Corner To Sections
17, 18, 19 and 20.-

Land,- High rolling prairie.
Soil,- 2nd Rate.

East on a Random line
between Sections 17 and 20.
Variation, 12° 45' East.

33.40 A Creek, 25 links wide- Runs S.E.

Township No. 24 North of Range No. 3

Chains.

40.00 Set a Stake for Temporary Quarter Section Corner.-

60.73 A Brook 8 links wide - Runs S.-

80.10 Intersect North and South line at Corner To Sections 16, 17, 20 and 21,-

From which Corner I run West on a True line between Sections 17 and 20.-

Variation, 12° 45' East.

40.05 Set a post in Mound with French as per Instructions, for Quarter Section Corner.

80.10 The Corner To Sections 17, 18 19 and 20.-

Land,- Level prairie.

Soil,- 1st Rate.

East of The 6th Principal Meridian.

Chains.

West on a Random line between Sections 18 and 19.-

Variation, 12° 45' East.

40.00 Set a Stake for Temporary Quarter Section Corner.

82.57 Intersect West Boundary of Township 3 links North of Corner To Sections 18 and 19.-

From which Corner I run East on a True line between Sections 18 and 19

Variation, 12° 46' East

42.87 Set a post in Mound with French as per Instructions, for Quarter Section Corner.

82.57 The Corner To Sections 17, 18, 19, 20.-

Land,- High rolling prairie.

Soil,- 2nd Rate.

Township No. 24 North of Range No. 3.

chains.

North between Sections 17 and 18.
Variation, 12° East.–

40.00 Set a post in Mound with French as per Instructions, for Quarter Section Corner.

53.00 A Creek, running S.E.– 25 links wide.

80.00 Set a post in Mound with French as per Instructions, for Corner to Sections 7, 8, 17 and 18.–

Land,– Level prairie.

Soil,– 1st Rate.–

East on a Random line between Sections 8 and 17.–
Variation, 12° 30' East.–

40.00 Set a Stake for Temporary Quarter Section Corner.–

79.65 Intersect North and South line 68 links South of

East of the 6th Principal Meridian.

chains.

Corner to Sections 8, 9, 16 and 17.–
from which Corner I run West on a True line between Sections 8 and 17.–
Variation, 12° 59' East.

39.82 Set a post in Mound with French as per Instructions, for Quarter Section Corner.–

79.65 The Corner to Sections 7, 8, 17 and 18.–

Land,– Rolling prairie.

Soil,– 1st Rate.

West on a Random line between Sections 7 and 18.–
Variation, 12° 30' East.

18.50 A Creek, 20 links wide– Runs S.E.

40.00 Set a Stake for Temporary Quarter Section Corner.–

83.71 Intersect West Boundary of Township at Corner to Sections 7 and 18 – from which

Township No. 24 North of Range No. 3

chains.

corner I run
East on a True line
between Sections 7 and 18.-
Variation, 12° 30' East.-

43.71 Set a post in Mound with
French as per Instructions,
for Quarter Section corner.

83.71 The corner to Sections 7, 8, 17 and 18.-
Sand,- Rolling prairie.
Soil,- 1st Rate.

North between Sections 7 and 8.
Variation, 12° 30' East.-

40.00 Set a post in Mound with
French as per Instructions,
for Quarter Section corner

80.00 Set a post in Mound with
French as per Instructions,
for Corner to Sections 5, 6,
7 and 8.-

East of the 6th Principal Meridian.

chains.

Sand,- Rolling prairie.
Soil,- 1st Rate.

---

on a Random line,
East between Sections 5 and 8.-
Variation, 13° East.-

40.00 Set a Stake for Temporary
Quarter Section corner.

80.10 Intersect North and South
line at Corner to Sections
4, 5, 8 and 9 - from which
corner I run
West on a True line
between Sections 5 and 8.
Variation, 13° East.-

Set a post in Mound with
French as per Instructions
for Quarter Section corner.-

The corner to Sections 5, 6, 7 and 8.
Sand,- Rolling prairie.
Soil,- 1st Rate

Township No. 24 North of Range No. 3 East of the 6th Principal Meridian.

chains.

West on a Random line
between Sections 6 and 7.-
Variation, 12° 30' East.

40.00 Set a Stake for Temporary
Quarter Section Corner.

75.00 A Creek, 20 links wide - Runs S.-

83.84 Intersect West Boundary of
Township at Corner to Sections
6 and 7,- from which
corner A run

East on a True line
between Sections 6 and 7.-
Variation, 12° 30 East.

43.84 Set a post in Mound with
French as per Instructions,
for Quarter Section Corner.

83.84 The Corner to Sections 5, 6, 7 and 8.-

Land,- Rolling prairie.

Soil,- 1st Rate.

chains.

North between Sections 5 and 6.-
Variation, 12° 30' East.

40.00 Set a post in Mound with
French as per Instructions.
for Quarter Section Corner.

77.92 Intersect North Boundary
of Township at a point
5.05 chains West of Standard Corner
to Sections 31 and 32,-
at which point A set
a post in Mound with
French as per Instructions,
for closing corner to
Sections 5 and 6.-

Land,- Rolling prairie.

Soil,- 2nd Rate.

August 19th, 1858.-

Township No. 24 North of Range No. 3 East of the 6th Principal Meridian.

chains.

General Description.

—"—

This Township contains some good lands in the Southern portion, which are bottom lands on the Elkhorn river; they are dry and well adapted to cultivation. The balance is mostly very high and rolling and in some places broken with a Sandy Soil — not well adapted to cultivation; — There is no timber nor Stone in the Township, but good water in abundance. —

List of Names.

—"—

A List of the names of the individuals employed to assist in running, measuring, or marking the lines and corners described in the foregoing field notes of Township No. 24 North of Range No. 3 East of the 6th Principal Meridian, showing the respective capacities in which they acted:

John C. Mahan
Chauncey Wood
James D. Turner
George Guy } Chainmen

Robert McCarthy
Robert Smith } Axemen

William Bissell
Joseph Pearson } Flagmen

54
258

Township No. 24 North of Range No. 3 –

Mason Crouch
John G. Brodhead } Compassmen.

General Land Office • Original Field Notes

Book Number

50

The images in this file are photographs of the notes of the original surveys of the State of Nebraska on file in the Office of the Nebraska State Surveyor located in Lincoln, Nebraska.

The original surveys in Nebraska began in the mid 1850's and were completed in the mid 1880's. The Nebraska office of the Surveyor General was closed June 30, 1886.