General Land Office • Original Field Notes

Book Number

52

The images in this file are photographs of the notes of the original surveys of the State of Nebraska on file in the Office of the Nebraska State Surveyor located in Lincoln, Nebraska.

The original surveys in Nebraska began in the mid 1850's and were completed in the mid 1880's. The Nebraska office of the Surveyor General was closed June 30, 1886.

Vol. 8 R. 3 E.

a

452

Contract 239

Field Notes of the subdivision lines of
Township No. 29 North
Range No. 3 East
6th Principal Meridian
in
Nebraska Territory
Subdivision
Commenced Sept. 1st 1858
Completed Sept. 5th "
Surveyed by
Samuel D. Watts
Deputy Surveyor
under contract dated July 2nd 1858

Comp. by Ramsdell & Dana
Copied by Crane
P

b

List of Names

Joseph Bell	Chainman
Joseph A Marr	Chainman
Robert Steere	Agent
Myron Jeffers	Flagman

c

Township 29 North Range 3 East 6th P. M.



d

Township No 29 N Range 3 East 6th P.M.

Field Notes of the subdivision lines of Township No 29 North of Range No 3 East of 6th Prin. Meridian in Nebraska Territory

To determine the proper adjustment of my Compass for subdividing this Township I commence at the corner to Townships 28 and 29 N Ranges 3 and 4 East and run North on Blank line along the East Boundary of Sec. 36

Var 13° 20' E

39.96 To a point 12 lks East of 1/4 Sec. corner

79.93 To a point 25 lks East of Corner to Sec 25 and 36

To retrace this line or run parallel thereto my compass must be adjusted to a Variation of 13° 30' E

Subdivision Commenced Sept 1st 1858

Township No 29 N. Range No 3 E. 6th P.M.

Chns	
	North between Sec 35 and 36
	Var 13° 30' E
4.00	Brook 5 links wide runs SE
40.00	Set Post in Mound with point of Charcoal for deposit for 4 Sec corner as per instructions
80.00	Set Post in Mound with point of Charcoal for deposit as per instructions for corner to Sec 25, 26, 35 and 36
	Surface rolling soil 1st rate
	East on Random line between Sec 25 and 36
	Var 12° 30' E
40.00	Set post for temporary 1/4 Sec. corner
80.00	Intersect East Boundary 10 links South Corner to Sec. 25 and 36 from which corner 9 runs West on True line between Sec 25 and 36
	Var 12° 34' E
40.00	Set post in Mound with point of Charcoal for deposit as per instructions for 1/4 Sec. corner

Township No 29 N. Range No 3 E. 6th P.M.

Chns	
80.00	Corner to Sec 25, 26, 35 and 36
	Surface rolling soil 1st rate
	North between Sec 25 and 26
	Var 13° E
40.00	Set post in Mound with point of Charcoal for deposit per instructions for 1/4 Sec corner
80.00	Set post in Mound with point of Charcoal for deposit, as per instructions for corner to Sec 23, 24, 25 and 26
	Sand rolling soil 1st rate
	East on Random line between Sec 24 and 25
	Var 12° 30' E
40.00	Set post for temporary 1/4 Sec. corner
79.70	Intersect East Boundary 10 links S of corner to Sec 24 and 25 from which corner 9 runs West on True line between Sec 24 and 25

Township No 29 N. Range No 3 E. 6th P. M.

Chns	
	Var 12° 26' E
39.85	Set post in Mound with pint of Charcoal for deposit, as per instructions for 1/4 Sec corner
79.70	Corner to Sec 23. 24, 25 and 26
	Surface level soil 1st rate
	North between Sec 23 and 24
	Var 12° 50' E
40.00	Set post in Mound with pint of Charcoal for deposit, as per instructions for 1/4 Sec. corner
80.00	Set post in Mound with pint of Charcoal for deposit, as per instructions for corner to Sec 13. 14, 23 and 24
	Surface level soil 1st rate
	East on Random line between Sec 13 and 24
	Var 12° 25' E
40.00	Set post for temporary 1/4 Sec. corner
80.08	Intersect East Boundary at corner

Township No 29 N. Range No 3 E. 6th P. M.

Chns	
	to Sec 13 and 24 from which corner [illegible]
	West on true line between Sec 13 and 24
	Var 12° 25' E
40.04	Set post in Mound with pint of Charcoal for deposit, as per instructions for 1/4 Sec corner
80.08	Corner to Sec 13. 14, 23 and 24
	Land rolling soil 1st rate
	North between Sec 13 and 14
	Var 12° 20' E
40.00	Set post in Mound with pint of Charcoal for deposit, as per instructions for 1/4 Sec corner
80.00	Set post in Mound with pint of Charcoal for deposit, as per instructions for corner to Sec 11. 12. 13 and 14
	Land level soil 1st rate
	East on Random line between Sec 12 and 13

Township No 29 N. Range No 3 E. 6th

Chns	
	Var 12° 25' E
40.00	Set post for temporary ¼ Sec. corner
80.24	Intersect East Boundary 50 links North of Corner to Sec 12 and 13 from which corner I run West on true line between Sec 12 and 13
	Var 12° 04' E
40.12	Set post in mound with pint of Charcoal from post, as per instructions for ¼ Sec corner
80.24	Corner to Sec 11, 12, 13 and 14 Land level soil 1st rate

North between Sec 11 and 12
Var 12° E

40.00	Set post in mound with pint of Charcoal for deposit, as per instructions for ¼ Sec. corner
80.00	Set post in ground with pint of Charcoal for deposit, as per instructions for Corner to Sec 1, 2, 11 and 12 Land rolling soil 1st rate

Township No 29 N. Range No 3 E. 6th P.M.

Chns	
	East on Random line between Sec 1 and 12
	Var 12° 05' E
40.00	Set post for temporary ¼ Sec corner
42.00	Brook 2 links wide course N 15
80.50	Intersect East Boundary 22 links North of Corner to Sec 1 and 12 from which corner I run West on true line between Sec 1 and 12
	Var 11° 56' E
40.25	Set post in mound with pint of Charcoal for deposit, as per instructions for ¼ Sec. corner
80.50	Corner to Sec 1, 2, 11 and 12 Land rolling soil 1st rate

* North on a Random line between Sec 1 and 2
Var 11° 30' E

40.00	Set post for temporary ¼ Sec. corner
79.60	Intersect North Boundary 70 links West of Corner to Sec 1 and 2 from which corner I run

Township No 29 N. Range No 3 E 6th P.M.

chns			
		South on true line between Sec 1 and 2 Var 11° E	
39	60	Set Granite Boulder 14 in long 12 in wide 4 in thick for 1/4 Sec Corner	40.00
79	60	Corner to Sec 1. 2. 11. and 12 Land rolling soil 2nd rate	40.00
		Sept 1st 1858	

chns		
		North between Sec 34 and 35 Var 13.30 E
40.00		Set post in mound with pint of Charcoal for deposit as per instructions for 1/4 Sec. corner
80.00		Set post in mound with pint of Charcoal for deposit as per instructions for Corner to Sec 26. 27. 34 and 35 Land rolling soil 1st rate

Township No 29 N. Range No 3 E. 6th P.M.

chns		
		East on Random line between Sec 26 and 35 Var 12° 25' E
	40.00	Set post for temporary 1/4 Sec. corner
	48.00	Brook 6 links wide runs S E
	79.98	Intersect N and S line 5 links North of Corner to Sec 25, 26, 35 and 36
		West on true line between Sec 26 and 35 Var 12° 23' E
	39.99	Set post in mound with pint of Charcoal for deposit, as per instructions for 1/4 Sec. corner
	79.98	Corner to Sec 26, 27, 34 and 35 Land level soil 1st rate
		North between Sec. 26 and 27 Var 13° E
	40.00	Set post in mound with pint of Charcoal for deposit, as per instructions for 1/4 Sec corner
	80.00	Set post in mound with pint of

Township No 29 N. Range No 3 E. 6th P.M.

		for deposit, as per instructions Charcoal for corner to Sec 22, 23, 26 and 27
		Land rolling Soil 1st rate
		East on Random line between Sec 23 and 26
		Var 12° 25' E
	40.00	Set post for temporary 1/4 Sec corner
*	80.04	Intersect N and S line at ~~A~~ corner to Sec 23, 24, 25 and 26 from which corner I run
		West on True line between Sec 23 and 26
		Var 12° 25' E
	40.02	Set post in mound with pint of for deposit, as per instructions Charcoal for 1/4 Sec. corner
	80.04	Corner to Sec 22, 23, 26 and 27
		Land rolling 1st rate
		North between Sec 22 and 23
		Var 13° E
	40.00	Set post in mound with pint of

Township No 29 N Range No 3 E. 6th P.M.

		for deposit as per instructions Charcoal for 1/4 Sec. corner
	80.00	Set post in mound with pint of for deposit, as per instructions Charcoal for corner to Sec 14, 15, 22 and 23.
		Land rolling soil 1st rate
		East on Random line between Sec. 14, and 23
		Var 12° 25' E
	40.00	Set post for temporary 1/4 Sec. corner
	80.30	Intersect N and S line 30 links
*		North of ~~Sec~~ corner to Sec 13, 14, 23 and 24 from which corner I run
		West on True line between Sec 14 and 23.
		Var 12° 12' E
	40.15	Set post in mound with pint of for deposit, as per instructions Charcoal for 1/4 Sec. corner
	80.30	Corner to Sec 14, 15, 22 and 23
		Land rolling soil 1st rate

Township No 29 N. Range No 3 E. 6th P. M.

Chns

North between Sec 14 and 15
Var 12° 10' E

40.00 Set post in Mound with pint of Charcoal for deposit, as per instructions for 1/4 Sec Corner

80.00 Set post in mound with pint of Charcoal for deposit, as per instructions for corner to Sec 10, 11, 14 and 15

Land rolling soil 1st rate

East on Random line between Sec. 11 and 14
Var 12° 15' E

40.00 Set post for temporary 1/4 Sec. corner

80.30 Intersect N and S line 10 lks North of Corner to Sec 11, 12, 13 & 14 from which corner I run West on true line between Sec 11 and 14
Var 12° 11' E

40.15 Set post & Mound with pint of Charcoal for deposit, as per instructions for 1/4 Sec. corner

Township No 29 N. Range No 3 E. 6th P. M.

Chns

80.30 Corner to Sec 10, 11, 14 and 15
Land rolling, soil 1st rate

North between Sec 10 and 11
Var 11° 35' E

40.00 Set post in Mound with pint of Charcoal for deposit, as per instructions for 1/4 Sec corner

80.00 Set post in mound with pint of Charcoal for deposit as per instructions for corner to Sec 2, 3, 10 and 11
Land rolling, soil 1st rate

East on Random line between Sec. 2 and 11
Var 12° 10' E

40.00 Set post for temporary 1/4 Sec. corner

79.90 Intersect N and S line 10 lks North of Corner to Sec 1, 2, 11 & 12 from which corner I run West on true line between Sec 2 and 11

Township No 29 N. Range No 3 E. 6th P.M.

Chns

Var 12° 06' E

39.95 Set post in Mound with pint of Charcoal for deposit, as per instructions for 1/4 Sec. corner

79.90 Corner to Sec 2, 3, 10 and 11

Land rolling, soil 1st rate

North on Random line between Sec 2 and 3

Var 11° E

40.00 Set post for temporary 1/4 Sec. corner

80.00 Intersect North Bounding 74 lks West of Sec. corner to Sec 2 and 3 from which corner I run

South on true line between Sec 2 and 3

Var 10° 28' E

40.00 Set post in Mound with pint of Charcoal for deposit, as per instructions for 1/4 Sec. corner

80.00 Corner to Sec 2, 3, 10 and 11

Land rolling, soil 1st rate

Sepr 2nd 1858

Township No 29 N. Range No 3 E. 6th P.M.

Chns

North between Sec. 33 and 34

Var 13° 00 E

40.00 Set post in Mound with pint of Charcoal for deposit, as per instructions for 1/4 Sec. corner

80.00 Set post in Mound with pint of Charcoal for deposit as per instructions for corner to Sec 27, 28, 33 and 34.

Land rolling, soil 1st rate

East on Random line between Sec 27 and 34

Var 12° 20' E

40.00 Set post for temporary 1/4 Sec. corner

79.96 Intersect N and S line 11 lks North of ~~Sec~~ corner to Sec 26, 27, 34 and 35 from which corner I run

West on true line between Sec 27 and 34

Var 12° 15' E

39.98 Set post in Mound with pint of Charcoal for deposit, as per instructions for 1/4 Sec. corner

Township No 29 N. Range No 3 E. 6th P.M.

Chns	
79.96	Cor to Sec 27, 28, 33 and 34 Land rolling, soil 1st rate
	North between Sec 27 and 28 Var 13° E
40.00	Set post in Mound with pint of Charcoal for deposit, as per instructions for 1/4 Sec. corner
80.00	Set post in Mound with pint of Charcoal for deposit, as per instructions for corner to Sec 21, 22, 27 and 28. Land rolling, soil 1st rate
	East on Random line between Sec 22 and 27 Var 12° 20' E
40.00	Set post for temporary 1/4 Sec corner
80.04	Intersect N and S line 5 lks South of Cor to Sec 22, 23, 26 and 27 from which corner I run West on True line between Sec 22 and 27

Township No 29 N. Range No 3 E. 6th P.M.

Chns	
	Var 12° 22' E
40.02	Set post for corner ~~with~~ in Mound and pint of Charcoal for deposit, as per instructions for 1/4 Sec. corner
80.04	Cor to Sec 21, 22, 27 and 28 Land rolling, soil 1st rate
	North between Sec 21 and 22 Var 13° E
40.00	Set post in Mound with pint of Charcoal for deposit as per instructions for 1/4 Sec. corner
80.00	Set post in Mound with pint of Charcoal for deposit, as per instructions for Corner to Sec 15, 16, 21 and 22 Land rolling, soil 1st rate
	East on Random line between Sec 15 and 22 Var. 12° 20' E
40.00	Set post for temporary 1/4 Sec. corner
79.88	Intersect N and S line at Corner to Sec 14, 15, 22 and 23 from which corner I run

Township No 29 S. Range No 3 E. 6th P.M.

Chains	
	West on true line between Sec 15 and 22 Var 12° 20' E
39.94	Set post in mound with pint of Charcoal for deposit, as per instructions for 1/4 Sec. corner
79.88	Corner to Sec 15, 16, 21 and 22 Land level soil 1st rate
	North between Sec. 15 and 16 Var 12° 20' E
40.00	Set post in mound with pint of Charcoal for deposit, as per instructions for 1/4 Sec. corner
80.00	Set post in mound with pint of Charcoal for deposit, as per instructions for corner to Sec 9, 10, 15 and 16 Land rolling soil 1st rate
	East on Random line between Sec 10 and 15 Var 12° 10' E

Township No 29 S. Range No 3 E. 6th P.M.

Chains	
40.00	Set post for temporary 1/4 Sec. corner
80.25	Intersect N and S line 18 links N of corner to Sec 10, 11, 14 and 15 from which corner bears West on true line between Sec 10 and 15 Var 12° 02' E
40.12	Set post in mound with pint of Charcoal for deposit, as per instructions for 1/4 Sec. corner
80.25	Corner to Sec. 9, 10, 15 and 16 Land rolling, soil 1st rate
	North between Sec. 9 and 10 Var 11° 20' E
40.00	Set post in mound with pint of Charcoal for deposit, as per instructions for 1/4 Sec. corner
80.00	Set post in mound with pint of Charcoal for deposit, as per instructions for corner to Sec 3, 4, 9 and 10 Land rolling soil 1st rate

Township No 29 N. Range No 3 E. 6th P.

Chns

East on Random line between
Sec 3 and 10
Var 12° E

34.00 Old Mormon trail runs S E
40.00 Set post for temporary 1/4 Sec. corner
79.81 Intersect N and S line 20 links
South of Section Corner Post to Sec
2, 3, 10 and 11 from which corner I run
* West on true line between
Sec 3 and 10
Var 12° 09' E
39.90 Set Granite Boulder 12 in long 10 in
wide 5 in thick for 1/4 Sec. corner
79.81 Corner to Sec 3, 4, 9 and 10
Land rolling, soil 1st rate

North on Random line between
Sec 3 and 4
Var 10° 40' E
20.00 Old Mormon trail bears N W and S E
40.00 Set post for temporary 1/4 Sec. corner

Township No 29 N. Range No 3 E. 6th P. M.

Chns

80.99 Intersect North Boundary 50 links
West of Corner to Sec 3 and 4
from which corner I run
South on true line between
Sec 3 and 4
Var 10° 19' E
40.99 Set Post in Mound with pint of
Charcoal, for deposit, as per instructions for 1/4 Sec. corner
80.99 Corner to Sec 3, 4, 9 and 10
Land rolling, soil 1st rate

Sept 3rd 1858

North between Sec. 32 and 33
Var 13° E
30.00 Brook 8 links wide runs S E
40.00 Set post in Mound with pint of
Charcoal, for deposit as per instructions for 1/4 Sec. corner
80.00 Set post in Mound with pint of
Charcoal, for deposit as per instructions for corner to Sec
28, 29, 32 and 33.
Land level soil 1st rate.

Township No 29 N. Range No 3 E. 6th P.M.

chns	
	East on Random line between Sec 28 and 33 Var 12° 10' E
40.00	Set post for temporary ¼ Sec. corner
80.00	Intersect N and S line 3 links S of corner to Sec 27, 28, 33 and 34 from which corner 8 pines West on true line between Sec 28 and 33 Var 12°. 12' E
40.00	Set post in mound with pint of charcoal for deposit as per instructions for ¼ Sec. corner
80.00	Corner to Sec 28, 29, 32 and 33 Land rolling Soil 1st rate
	North between Sec 28 and 29 Var 13° E
40.00	Set post in mound with pint of charcoal for deposit as per instructions for ¼ Sec. corner
80.00	Set post in mound with pint of charcoal for deposit as per instructions for Corner to Sec 20, 21, 28 and 29 Surface rolling Soil 1st rate

Township No 29 N. Range No 3 E. 6th P.M.

chns	
	East on Random line between Sec 21 and 28 Var 12° 10' E
40.00	Set post for temporary ¼ Sec. corner
79.55	Intersect N and S line 40 links N of corner to Sec. 21, 22, 27 and 28 from which corner 8 pines West on true line between Sec 21 and 28 Var 11° 53' E
39.78	Set Post in mound with pint of charcoal for deposit as per instructions for ¼ Sec. corner
79.55	Corner to Sec 20, 21, 28 and 29 Land rolling Soil 1st rate
	North between Sec 20 and 21 Var 13° 10' E
40.00	Set post in mound with pint of charcoal for deposit as per instructions for ¼ Sec corner
80.00	Set post in mound with pint of charcoal for deposit as per instructions for Corner to Sec 16, 17, 20 and 21 Land rolling Soil 1st rate

Township No 2 S. N. Range No 3 E. 6th P.M.

Chns	
	East on Random line between Sec. 16 and 21 Var 12° 10' E
40.00	Set post for temporary 1/4 Sec. corner
80.00	Intersect N and S line 20 links North of Corner to Sec 15, 16, 21 and 22 from which corner 8 trees
	West on true line between Sec 16 and 21 Var 12.02' E
40.00	Set post in mound with pint of Charcoal for deposit, as per instructions for 1/4 Sec. corner
80.00	Corner to Sec 16, 17, 20 and 21 Land rolling Soil 1st rate
	North between Sec. 16 and 17 Var 12° 30' E
40.00	Set post in mound with pint of Charcoal for deposit as per instructions for 1/4 Sec. corner
80.00	Set post in mound with pint of Charcoal for deposit, as per instructions for Corner to Sec. 8, 9, 16 and 17 Land rolling Soil 1st rate

Township No 2 S. N. Range No 3 E. 6th P.M.

Chns	
	East on Random line between Sec 9 and 16 Var 12° 05' E
40.00	Set post for temporary 1/4 Sec corner
79.80	Intersect N and S line 33 lks North of ~~Sec.~~ corner to Sec 9, 10, 15 and 16 from which corner 3 trees
*	West on true line between Sec 9 and 16 Var 11.50' E
39.90	Set post in mound with pint of Charcoal for deposit as per instructions for 1/4 Sec. corner
79.80	Corner to Sec 8, 9, 16 and 17 Land rolling, soil 1st rate
	North between Sec 8 and 9 Var 11° 25' E
40.00	Set post in mound with pint of Charcoal for deposit as per instructions for 1/4 Sec. corner
69.00	Old Mormon trail course S.W.
80.00	Set post in mound with pint of

Township No 29 N. Range No 3 E. 6th P.M.

Ans

Charcoal for deposit, as per instructions for corner to Sec. 4. 5. 8 and 9

Land rolling soil 1st rate

East on Random line between Sec 4 and 9

Var 11° 50' E

15.00 Old Mormon trail course S W

40.00 Set post for temporary 1/4 Sec. corner

80.42 Intersect N and S line at corner Post to Sec 3. 4. 9 and 10 from which corner I run

* West on true line between Sec 4 and 9

Var 11° 50' E

40.21 Set post in mound with pint of Charcoal for deposit as per instructions for 1/4 Sec. corner

80.42 Corner to Sec 4. 5. 8 and 9

Land rolling soil 1st rate

North on Random line between Sec 4 and 5

Var 10° 20' E

Township No 29 N. Range No 3. E. 6th P.M.

Ans

4000 Set post for temporary 1/4 Sec Corner

80.70 Intersect North Boundary at Corner to Sec 4 and 5 from which corner I run

South on true line between Sec 4 and 5

Var 10.20 E

40.70 Set post in mound with pint of Charcoal for deposit, as per instructions for 1/4 Sec corner

80 70 Corner to Sec 4. 5. 8 and 9

Land rolling, soil 1st rate

Sepr 4th 1858

North between Sec 31 and 32

Var 13° 30' E

40.00 Set post in mound with pint of Charcoal for deposit, as per instructions for 1/4 Sec. corner

45.00 Enter Slough, bearing E & W

*

Township No 29 N. Range No 3 E. 6th P.M.

Chns	
* 69.00	Brook 5 links wide runs S.E
80.00	Set post in Mound with pint of Charcoal for deposit as per instructions for ¼ Sec. corner to Sec 29, 30, 31 and 32 and Leave Slough Land level soil 1st rate
	East on Random line between Sec 29 and 32 Var 12° 20' E
40.00	Set post for temporary ¼ Sec. corner
80.08	Intersect N and S line 9 links S of corner to Sec 28, 29, 32 and 33 from which corner I run West on true line between Sec 29 and 32 Var 12° 24' E
40.04	Set post in Mound with pint of Charcoal for deposit as per instructions for ¼ Sec corner
80.08	Corner to Sec 29, 30, 31 and 32 Land rolling soil 1st rate

Township No 29 N. Range No 3 E. 6th P.M.

Chns	
	West on Random line between Sec 30 and 31 Var 12° 30' E
* 1.00	Enter Slough bearing N and S
20.00	Brook 5 links wide runs S E
40.00	Leave Slough bearing N and S and Set post for temporary ¼ Sec. corner
79.89	Intersect West Boundary at Post corner to Sec 30 and 31 - from which corner I run
*	East on true line between Sec 30 and 31 Var 12° 30' E
39.89	Set Boulder 12 in long 11 in wide 5 in thick for ¼ Sec. corner
79.89	Corner to Sec 29, 30, 31 and 32 Land level - West ½ wet and low East ½ level and rolling soil 1st rate
	North between Sec 29 and 30 Var 13° 20' E
40.00	Set post in Mound with pint of

Township No 29 N. Range No 3 E 6th P.M.

Chns	
	Charcoal for deposit as per instructions for 1/4 Sec. corner
80.00	Set post in Mound with pint of Charcoal for deposit as per instructions for corner to Sec 19. 20. 29 and 30
	Land rolling soil 1st rate
	East on Random line between Sec 20 and 29 Var 12° 20' E
40.00	Set post for temporary 1/4 Sec. corner
79.86	Intersect N and S line at corner Post to Sec 20. 21. 28 and 29 from which corner I run
*	West on true line between Sec 20 and 29 Var 12° 20' E
39.93	Set post in Mound with pint of Charcoal for deposit, as per instructions for 1/4 Sec. corner
79.86	Corner to Sec 19. 20. 29 and 30
	Land rolling soil 1st rate

Township No 29 N. Range No 3 E. 6th P.M.

Chns	
	West on Random line between Sec 19 and 30 Var 12° 50' E
40.00	Set post for temporary 1/4 Sec. corner
79.18	Intersect West Boundary 20 links North of corner to Sec 19 and 30 from which corner I run
	East on true line between Sec 19 and 30 Var 12° 59' E
39.18	Set post in Mound with pint of Charcoal for deposit as per instructions for 1/4 Sec. corner
79.18	Corner to Sec 19. 20. 29 and 30
	Land rolling soil 1st rate
	North between Sec 19 and 20 Var 13° 50' E
40.00	Set post in Mound with pint of Charcoal for deposit, as per instructions for 1/4 Sec. corner
80.00	Set post in Mound with pint of Charcoal for deposit, as per instructions for corner to Sec 17. 18. 19 and 20
	Land rolling soil 1st rate

Township No 29 N. Range No 3 E. 6th P.M.

chns

East on Random line between
Sec 17 and 20
Var 12° 30' E

40.00 Set post for temporary 1/4 Sec corner
79.25 Intersect N and S line at Post
Corner to Sec 16, 17, 20 and 21 from which corner I run
West on true line between
Sec 17 and 20
Var 12° 30' E

39.62 Set post in mound with pint of
Charcoal for deposit, as per instructions for 1/4 Sec. corner
79.25 Corner to Sec 17, 18, 19 and 20
Land rolling soil 1st rate

West on Random line between
Sec 18 and 19
Var 12° 30' E

40.00 Set post for temporary 1/4 Sec. corner
78.20 Intersect West Bounding 6 links
N of corner to Sec 18 and 19
from which corner I run
East on true line between

Township No 29 N. Range No 3 E. 6th P.M.

chns

Sec 18 and 19.
Var 12° 53' E

38.20 Set post in mound with pint of
Charcoal for deposit, as per instructions for 1/4 Sec. corner
78.20 Corner to Sec 17, 18, 19 and 20
Land rolling soil 1st rate

North between Sec 17 and 18
Var 13° 45' E

40.00 Set post in mound with pint of
Charcoal for deposit, as per instructions for 1/4 Sec. corner
41.50 Old Mormon Trail bearing E & W
80.00 Set post in mound with pint of
Charcoal for deposit, as per instructions for corner to Sec 7, 8, 17 and 18
Land rolling soil 1st rate

East on Random line between
Sec 8 and 17
Var 12° 35' E

15.20 Mormon Trail bearing NE and SW

Township No 29 N. Range No 3 E. 6th P.M.

Chns	
40.00	Set post for temporary 1/4 Sec. corner
79.58	Intersect N and S line 19 links
*	North of Corner Post to Sec 8, 9, 16 and 17 from which corner I run West on true line between Sec 8 and 17
	Var 12° 27' E
39.79	Set post in mound with pint of Charcoal for deposits, as per instructions for 1/4 Sec. corner
79.58	Corner to Sec 7, 8, 17 and 18
	Land rolling soil 1st rate

	West on Random line between Sec. 7 and 18
	Var 12° 30' E
40.00	Set post for temporary 1/4 Sec. corner
* 46.87	Old Mormon Trail bearing NW and SE
79.40	Intersect West Boundary 20 links
	South of Corner to Sec 7 and 18 from which corner I run East on true line between Sec 7 and 18

Township No 29 N. Range No 3 E. 6th P.M.

Chns	
	Var 12° 41' E
39.40	Set post in mound with pint of Charcoal for deposits, as per instructions for 1/4 Sec. corner
79.40	Corner to Sec 7, 8, 17 and 18
	Land rolling soil 1st rate

	North between Sec. 7 and 8
	Var 12° E
40.00	Set post in mound with pint of Charcoal for deposits as per instructions for 1/4 Sec. corner
80.00	Set post in mound with pint of Charcoal for deposits, as per instructions for corner to Sec 5, 6, 7 and 8
	Land rolling soil 1st rate

	East on Random line between Sec. 5 and 8
	Var 12° 30' E
40.00	Set post for temporary 1/4 Sec. corner
80.04	Intersect N and S line at Corner Post

Township No 29 N. Range No 3 E. 6th P.M.

Chns to Sec 4, 5, 8 and 9 from which corner I run

West on true line between
Sec 5 and 8
Var 12° 30' E

40.02 Set post in mound with pint of charcoal for deposit, as per instructions for 1/4 Sec. corner

80.04 Corner to Sec 5, 6, 7 and 8
Land rolling, soil 1st rate

West on Random line between
Sec 6 and 7
Var 12° 50' E

40.00 Set post for temporary 1/4 Sec. corner

77.85 Intersect West Boundary 25 lks North of Sec corner to Sec 6 and 7

from which corner I run

East on true line between
Sec 6 and 7
Var 13° 01' E

37.85 Set post in mound with pint of charcoal for deposit, as per instructions for 1/4 Sec. corner

77.85 Corner to Sec. 5, 6, 7 and 8.
Land rolling soil 1st rate

Township No 29 N. Range No 3 East 6th P.M.

Chns

North on Random line between
Sec 5 and 6
Var 10° 20' E

40.00 Set post for temporary 1/4 Sec corner

80.50 Intersect North Boundary 12 links East of Corner to Sec 5 & 6

from which corner I run

South on true line between
Sec 5 and 6
Var 10° 25' E

40.50 Set post in mound with pint of charcoal for deposit, as per instructions for 1/4 Sec. corner

80.50 Corner to Sec 5, 6, 7 and 8.
Land rolling soil 1st rate

Sept 5th 1858

Description

This Township is all rolling prairie without a stick of timber, but few Brooks. The land is mostly gently rolling and of good quality – No stone in it.

List of Names

A list of the names of the individuals employed to assist in running, measuring, or marking the lines and corners described in the foregoing field notes of Township No 29 North Range No 3 East of the Sixth Principal Meridian showing the respective capacities in which they acted:

Joseph Bell	Chainman
Joseph A Marr	Chainman
Robert Steere	Axeman
Byron Jeffers	Flagman

Township 30 North Range 3 East 6th P. M.



Contract No 239

Field Notes of the Subdivision
Lines of
Township No 30 North
Range No 3 East
6th Principal Meridian
in
Nebraska Territory
Subdivision
Commenced Sept 30th
Completed October 4th 1858
Surveyed by
Saml P Watts
Deputy Surveyor
under Contract dated
July 2nd 1858

Copied by C. B. Ramsdell

Platted Feb 6

4

List of Names

Joseph Bell	Chainman
Joseph A Marr	Chainman
Robt Steen	Axeman
Myron Jeffers	Flagman

Township No 30 N Range No 3 E 6th P. M.

Chains

Field notes of the Subdivision lines of Township No 30 N Range No 3 East of the 6th Principal Meridian in Nebraska Territory

---

To determine the proper adjustment of my Compass for subdividing this Township, I commence at the Corner to Townships No 29 and 30 Ranges No 3 and 4 East and run North on Blank line along the East Boundary of Sec 36

Var 12° 10' E

39.96 To a point 12 links West of 1/4 Sec Corner

79.94 To a point 23 lks West of Corner to Sec 25 and 36

To retrace this line or run parellel thereto, I adjust my Compass to a Variation of 12° E

Subdivision Commenced Sept 30th 1858

Township No 30 N. Range No 3 E. 6th PM

Chns	
	From Corner to Sec 1, 2, 35 and 36 on South Boundary, I run North between Sec 35 and 36
	Var 12° E
40.00	Set Granite Boulder 15 in long, 11 in wide 5 in thick, for 1/4 Sec Corner
56.75	Brook 3 links wide runs N 48
80.00	Set Granite Boulder 16 in long 11 in wide 4 in thick for Corner to Sec 25, 26, 35 and 36
	Land rolling soil 2nd rate
	East on Random line between Sec 25 and 36
	Var 12° E
40.00	Set post for temporary 1/4 Sec. Corner
80.25	Intersect East Boundary 10 links South of Corner to Sec 25 and 36 from which corner I run West on true line between Sec 25 and 36

Township No 30 N. Range No 3 E. 6th PM

Chns	
	Var 12° 04' E
40.12	Set Granite Boulder 12 in long, 12 in wide, 6 in thick for 1/4 Sec Corner
80.25	Corner to Sec 25, 26, 35 and 36
	Land rolling soil 2nd rate
	North between Sec 25 and 26
	Var 12° E
40.00	Set Granite Boulder 11 in long 10 in wide 5 in thick for Corner to 1/4 Sec
80.00	Set Granite Boulder 12 in long 9 in wide 6 in thick for Corner to Sec 23, 24, 25 and 26
	Surface rolling soil 2nd rate
	East on Random line between Sec 24 and 25
	Var 12° E
40.00	Set post for temporary 1/4 Sec Corner
79.80	Intersect East Boundary 50 lks

Township No 30 N Range No 3 E. 6th P.M.

Chns	
	South of Corner to Sec 24 and 25 from which corner 3 trees
	West on true line between
	Sec 24 and 25
	Var 12° 21' E
39.90	Set Granite Boulder 15 in long 10 in wide 4 in thick for 1/4 Sec Corner
79.80	Corner to Sec 23, 24, 25 and 26
	Land rolling soil 2nd rate
	North between Sec 23 and 24
	Var 12° E
40.00	Set Granite Boulder 14 in long, 12 in wide 3 in thick for 1/4 Sec. Corner
80.00	Set Granite Boulder 14 in long 14 in wide 8 in thick for Corner to Sec 13, 14, 23 and 24
	Land rolling soil 2nd rate
	East on Random line between Sec 13 and 24

Township No 30 N Range No 3 E. 6th P.M.

Chns	
	Var 12° E
40.00	Set post for temporary 1/4 Sec Corner
79.94	Intersect East Boundary 25 lks
	S of Corner to Sec 13 and 24 from which corner 3 pines
	West on true line between
	Sec 13 and 24
	Var 12° 11' E
39.97	Set Granite Boulder 14 in long 12 in wide 3 in thick for 1/4 Sec Corner
79.94	Corner to Sec 13, 14, 23 and 24
	Surface rolling, soil 2nd rate
	North between Sec 13 and 14
	Var 12° E
40.00	Set Granite Boulder 16 in long 12 in wide 5 in thick for 1/4 Sec Corner
80.00	Set Granite Boulder 15 in long 11 in wide 6 in thick for Corner to Sec 11, 12, 13 and 14
	Land rolling soil 2nd rate

Township No. 30 N. Range No. 3 E. 6th P.

Chns	
	East on Random line between Sec. 12 and 13 Var 12° 20' E
40.00	Set post for temporary ¼ Sec Corner
79.85	Intersect East Boundary 10 lks South of Corner to Sec 12 and 13
	West on true line between Sec 12 and 13 (from which corner I run) Var 12° 24' E
39.93	Set Granite Boulder 15 in long 15 in wide 3 in thick for ¼ Sec Corner
79.85	Corner to Sec 11. 12. 13 and 14 Land rolling soil 2nd rate
	North between Sec 11 and 12 Var 12° E
40.00	Set Granite Boulder 15 in long 11 in wide 4 in thick for ¼ Sec Corner
40.25	Brook 5 lks wide runs SW
80.00	Set Granite Boulder 16 in long 14 in wide 4 in thick for Corner to Sec 1. 2. 11 and 12.

Township No. 30 N. Range No. 3 E. 6th P.

Land rolling, Soil 2nd rate

Chns	
	East on Random line between Sec 1 and 12 Var 12° 25' E
16.75	Brook 5 lks wide runs S
40.00	Set ~~Granite Boulder 14 in long, 12 in wide 4 in thick~~ for temporary ¼ Corner
79.70	Intersect East Boundary 12 lks South of Corner to Sec 1 and 12 (from which corner I run)
	West on true line between Sec 1 and 12 Var 12° 30' E
39.85	Set Granite Boulder 14 in long 12 in wide 4 in thick for ¼ Sec Corner
79.70	Corner to Sec 1. 2. 11 and 12 Land rolling soil 2nd rate
	North on Random line between Sec 1 and 2 Var 12° E
40.00	Set post for temporary ¼ Sec Corner

Township No 30 N Range No 3 E 6th P.M.

Chns	
79.95	Intersect North Boundary 60 lks East of Corner to Sec 1 and 2 from which corner 3 pines South or true line between Sec 1 and 2 Var 12° 26' E
39.95	Set Stone Boulder 15 in long 12 in wide 4 in thick for 1/4 Sec Corner
79.95	Corner to Sec 1, 2, 11 and 12 Land rolling soil 1st rate Timber 30 lks
	North between Sec 34 and 35 Var 12° 15' E
40.00	Set Granite Boulder 15 in long 11 in wide 5 in thick for 1/4 Sec Corner
80.00	Set Granite Boulder 16 in long 14 in wide 6 in thick for Corner to Sec 26, 27 34 and 35, Land rolling soil 1st rate

Township No 30 N Range No 3 E 6th P.M.

Chns	
	East or Random line between Sec 26 and 35 Var 12° E
40.00	Set post for temporary 1/4 Sec Corner
77.50	Brook 10 lks wide runs N
79.70	Intersect N and S line 40 lks North of Corner Post to Sects 25, 26, 35 & 36 from which corner 2 pines
	West or true line between Sec 26 and 35 Var 11° 45' E
39.85	Set Granite Boulder 9 in long 8 in square for 1/4 Sec Corner
79.70	Corner to Sec 27, 26, 34 and 35 Land rolling soil 1st rate
	North between Sec 26 and 27 Var 12° 15' E
40.00	Set Granite Boulder 18 in long 11 in wide 5 in thick for 1/4 Sec Corner
80.00	Set Red Flint 12 in long 12 in wide

Township No 30 N. Range No 3 E. 6th

Chns	
	4 in thick for Corner to Sec 22, 23, 26 and 27 Land rolling soil 2nd rate
	East on Random line between Sec 23 and 26 Var 11° 30' E
40.00	Set post for temporary 1/4 Sec Corner
55.00	Brook 3 lks wide runs N
80.00	Intersect N and S line 5 lks S of Sec. Corner to Sec 23, 24, 25 and 26 from which corner 2 trees
	West on true line between Sec 23 and 26 Var 11° 32' E
40.00	Set Granite Boulder 14 in long 12 in wide 4 in thick for 1/4 Sec Corner
80.00	Corner to Sec 23, 22, 26 and 27 Land rolling soil 1st rate

Township No 30 N. Range No 3 E. 6th PM

Chns	
	North between Sec 22 and 23 Var 12° E
40.00	Set Granite Boulder 14 in long 12 in wide 4 in thick for 1/4 Sec Corner
80.00	Set Red Flint 10 in long 8 in square for Corner to Sec 14, 15, 22 and 23 Land rolling soil 2nd rate
	East on Random line between Sec 14 and 23 Var 11° 30' E
24.50	Brook 3 lks wide runs NW
40.00	Set post for temporary 1/4 Sec. Corner
80.18	Intersect N and S line 7 lks N of Sec. Corner to Sec 13, 14, 23 and 24 from which corner 3 trees
	West on true line between Sec 14 and 23 Var 11° 27' E
40.09	Set Boulder 15 in long 14 in wide 3 in thick for 1/4 Sec Corner

Township No 30 N Range No 3 E. 6th P.M.

80.18	Corner to Sec 14. 15. 22 and 23
	Land rolling soil 1st rate
	North between Sec 14 and 15
	Var 12° E
40.00	Set Granite Boulder 15 in long 10 in wide
	5 in thick for 1/4 Sec Corner
47.25	Brook 6 lks wide runs N W
77.50	Brook 4 lks wide runs W
80.00	Set Granite Boulder 16 in long 12 in wide
	4 in thick for Corner to Sec.
	10. 11. 14 and 15
	Land rolling soil 1st rate
	East on Random line between
	Sec 11 and 14
	Var 11° E
40.00	Set post for temporary 1/4 Sec Corner
46.00	Brook 4 lks wide runs S W
80.20	Intersect N and S line 3 lks South

Township No 30 N Range No 3 E 6th P.M.

Chns	
	of Sec. Corner to Sec 11. 12. 13 and 14
	from which corner I run
	West on true line between
	Sec 11 and 14
	Var 11° 1' E
40.10	Set Granite Boulder 15 in long 12
	in wide 4 in thick for 1/4 Sec Corner
80.20	Corner to Sec 10. 11. 14 and 15
	Land rolling soil 1st rate
	North between Sec 10 and 11
	Var 12° E
40.00	Set Red Flint 10 in long 10 in wide
	8 in thick for 1/4 Sec Corner
80.00	Set Red Flint 18 in long 14 in wide
	5 in thick for Corner to Sec
	2. 3. 10 and 11
	Land rolling soil 1st rate
	East on Random line between
	Sec 2 and 11

Township No 30 N. Range No 3 E. 6th

Chns	
	Var 11° E
4000	Set post for temporary 1/4 Sec Corner
80.00	Intersect N and S line 23 lks North of ~~Sec~~ Corner to Sec 2. 11 & 12 from which corner I run West on true line between Sec 2 and 11
	Var 10° 50' E
40.00	Set Granite Boulder 16 in long, 12 in wide 4 in thick for 1/4 Sec Corner
80.00	Corner to Sec 2. 3. 10 and 11 Land rolling soil 2nd rate
	North on Random line between Sec 2 and 3
	Var 12° 20' E
4 40.00	Set post for temporary 1/4 Sec Corner
8 79.50	Intersect North Boundary of Lots 4 & 5 Corner to Sec 2 and 3 from which I run South on true line between Sec 2 and 3

Township No 30 N Range No 3 E. 6th PM

Chns	
	Var 12° 22' E
39.50	Set Granite Boulder 14 in long 12 in wide 4 in thick for 1/4 Sec Corner
79.50	Corner to Sec 2. 3. 10 and 11 Land rolling soil 2nd rate October 1st
	North between Sec 33 and 34
	Var 12° 15' E
40.00	Set Granite Boulder 12 in long 11 in wide 4 in thick for 1/4 Sec Corner
80.00	Set Granite Boulder 12 in long 10 in wide 4 in thick for Corner to Sec 27, 28. 33 and 34 Land rolling; soil 1st rate
	East on Random line between Sec 27 and 34
	Var 12° E
40.00	Set post for temporary 1/4 Sec Corner

17 Township No 30 N Range No 3 E. 6th

Chns	
80.00	Intersect N and S line at Sec Corner to Sec 26, 27, 34 and 35 from which corner I run West on true line between Sec 27 and 34 Var 12° E
40.00	Set Granite Boulder 16 in long 11 in wide 4 in thick for 1/4 Sec Corner
80.00	Corner to Sec 27, 28, 33 and 34 Land rolling soil 1st rate
	North between Sec 27 and 28 Var 12° 15' E
40.00	Set Granite Boulder 14 in long 12 in wide 4 in thick for 1/4 Sec Corner
80.00	Set Red Flint 10 in long 9 in wide 8 in thick for Corner to Sec 21, 22, 27 and 28 Land rolling soil 1st rate
	East on Random line between Sec 22 and 27

Township No 30 N Range No 3 E. 6th PM

18 30 / 61 63

Chns	
	Var 12° E
3.00	Set Post for temporary 1/4 Sec Corner
19.2	Intersect N and S line 10 links North of Sec Corner to Sec 22, 23, 26 and 27 from which corner I run West on true line between Sec 22 and 27 Var 11° 56' E
39.96	Set Granite Boulder 14 in long 11 in wide 4 in thick for 1/4 Sec Corner
79.92	Corner to Sec 21, 22, 27 and 28 Land rolling soil 2nd rate
	North between Sec. 21 and 22 Var. 12° 15' E
40.00	Set Granite Boulder 17 in long 13 in wide 3 in thick for 1/4 Sec Corner
80.00	Set Red Flint 13 in long 8 in wide 6 in thick for Corner to Sec 15, 16, 21 and 22 Land rolling soil 1st rate

Township No 30 N. Range No 3 E. 6th P.M.

Chns

East on Random line between
Sec 15 and 22
Var 12° E

40.00 Set post for temporary ¼ Sec Corner
79.80 Intersect N and S line 23 links
North of Sec. Corner to Sec 14. 15. 22
and 23 from which a pine 3 ins

West on true line between
Sec 15 and 22
Var 11° 50' E

39.90 Set Granite Boulder 15 in long 12 in
wide 3 in thick for ¼ Sec Corner
79.80 Corner to Sec 15, 16, 21 and 22
Land rolling soil 2nd rate

North between Sec 15 and 16
Var 12° 15' E

8 40.00 Set Granite Boulder 17 in long 10 in
wide 4 in thick for ¼ Sec Corner
80.00 Set Granite Boulder 12 in long 13 in wide
8 in thick for Corner to Sec 9, 10, 15 and 16
Land rolling soil 1st rate

Township No 30 N. Range No 3 E. 6th P.M.

Chns

East on Random line between
Sec 10 and 15
Var 12° E

30.00 Brook 7 lks wide runs N
40.00 Set post for temporary ¼ Sec Corner
80.10 Intersect N and S line at Sec. Corner
to Sec 10. 11. 14 and 15 from which a pine 8 ins

West on true line between
Sec 10 and 15
Var 12° E

40.05 Set Granite Boulder 16 in long 12 in
wide 3 in thick for ¼ Sec Corner
80.10 Corner to Sec 9, 10, 15 and 16
Land rolling soil 1st rate

North between Sec 9 and 10
Var 12° E

37.75 Brook 6 lks wide runs N W
40.00 Set Stone Boulder 18 in long 10 in wide
3 in thick for ¼ Sec Corner
80.00 Set Granite Boulder 12 in long 10 in wide
3 in thick for Corner to Sec 3. 4. 9 and 10

Township No 30 N. Range No 3 E. 6th P.M.

Chns	Land rolling. Soil 1st rate
	East on Random line between Sec 3 and 10 Var 12° E
4 40.00	Set post for temporary 1/4 Sec Corner
7 80.24	Intersect N and S line 55 lks North of Sec Corner to Sec 2.3.10 and 11 from which corner I run
	West on true line between Sec 3 and 10 Var 11° 36' E
3 40.12	Set Granite Boulder 16 in long 12 in wide 4 in thick for 1/4 Sec Corner
7 80.24	Corner to Sec 3.4.9 and 10 Land rolling soil 3rd rate

Chns	
	North on Random line between Sec 3 and 4 Var 12° 28' E
4 40.00	Set post for 1/4 Sec Corner
8 78.90	Intersect North Boundary 10 links East of Corner to Sec 3 and 4 from which Corner I run

Township No 30 N. Range No 3 E. 6th P.M.

Chns	
	South on true line between Sec 3 and 4 Var. 12° 24' E
38.90	Set Granite Boulder 14 in long 12 in wide 4 in thick for 1/4 Sec Corner
78.90	Corner to Sec 3.4.9 and 10 Land rolling, soil 1st rate October 2nd
	North between Sec 32 and 33 Var 12° 15' E
40.00	Set Granite Boulder 18 in long 10 in wide 3 in thick for 1/4 Sec Corner
80.00	Set Granite Boulder 14 in long 12 in wide 6 in thick for Corner to Sec 28, 29, 32 and 33 Land rolling soil 1st rate
	East on Random line between Sec 28 and 33

Chns	
	Var 12° E
40.00	Set post for temporary 1/4 Sec Corner
80.00	Intersect N and S line of Sec Corner to Secs 27, 28, 33 and 34 from which corner I run
4	West on true line between
7	Secs 28 and 33
	Var 12° E
40.00	Set Granite Boulder 16 in long 10 in wide 4 in thick for 1/4 Sec Corner
80.00	Corner to Secs 28, 29, 32 and 33
3	Land rolling soil 1st rate
	North between Secs 28 and 29
	Var 12° 15' E
40.00	Set Granite Boulder 16 in long 11 in wide 4 in thick for 1/4 Sec Corner
4 80.00	Set Granite Boulder 12 in long 11 in wide 10 in thick for Corner to Secs 20, 21, 28 and 29
8	Land rolling soil 1st rate

	East on Random line between
	Secs 21 and 28
	Var 12° E
18.50	Brook 3 lks wide runs N
40.00	Set post for temporary 1/4 Sec Corner
79.98	Intersect N and S line 10 links
	North of Sec Corner to Secs 21, 22, 27 and 28 from which corner I run
	West on true line between
	Secs 21 and 28
	Var 11° 30' E
39.99	Set Granite Boulder 16 in long 8 in wide 5 in thick for 1/4 Sec Corner
79.98	Corner to Secs 20, 21, 28 and 29
	Land rolling soil 1st rate
	North between Secs 20 and 21
	Var. 12° 15' E
40.00	Set Granite Boulder 15 in long 12 in wide 5 in thick for 1/4 Sec Corner
80.00	Set Red Flint 34 in long 6 in square

Township No 30 N Range No 3 E 6th P.M.

Chns	
	for Corner to Sec 16, 17, 20 and 21
	Land rolling soil 1st rate
	East on Random line between Sec 16 and 21 Var 12° E
39.00	Brook 4 lks wide runs N E
40.00	Set post for temporary 1/4 Sec Corner
79.94	Intersects N and S line at Sec Corner to Sec 15, 16, 21 and 22 from which corner I run West on true line between Sec 16 and 21 Var 12° E
39.97	Set Granite Boulder 14 in long 11 in wide 4 in thick for 1/4 Sec Corner
79.94	Corner to Sec 16, 17, 20 and 21
	Land rolling soil 1st rate
	North between Sec 16 and 17 Var 12° 15' E
40.00	Set Granite Boulder 16 in long 12 in

Township No 30 N Range No 3 E 6th P.M.

Chns	
	wide 4 in thick for 1/4 Sec Corner
35.00	Brook 4 lks wide runs S E
80.00	Set Granite Boulder 16 in long 14 in wide 3 in thick for Corner to Sec 8, 9, 16 and 17
	Land rolling soil 1st rate
	East on Random line between Sec 9 and 16 Var 12° E
31.10	Brook 4 lks wide runs N E
40.00	Set post for temporary 1/4 Sec Corner
41.90	Brook 4 lks wide runs N E
79.78	Intersect N and S line at Sec Corner to Sec 9, 10, 15 and 16 from which corner I run West on true line between Sec 9 and 16 Var 12° E
39.89	Set Granite Boulder 14 in long 12 in wide 6 in thick for 1/4 Sec. Corner
79.78	Corner to Sec 8, 9, 16 and 17
	Land rolling soil 1st rate

Township No 30 N. Range No 3 E. 6th P.M.

Chns		Lks
	North between Sec. 8 and 9 Var 12° 55' E	
40.00	Set Granite Boulder 17 in long 10 in wide 4 in thick for 1/4 Sec Corner	23.50 40.00
80.00	Set Granite Boulder 12 in long 12 in wide 5 in thick for Corner to Sec 4, 5, 8 and 9 Land rolling soil 1st rate	79.40
	East on Random line between Sec 4 and 9 Var 12° 20' E	
40.00	Set post for temporary 1/4 Sec Corner	
51.50	Brook 4 lks wide runs N W	
79.85	Intersect N and S line at Sec Corner to Sec 3, 4, 9 and 10 prop which corner S run West on true line between Sec 4 and 9 Var 12° 20' E	
39.93	Set Red Flint 9 in long 8 in square for 1/4 Sec Corner	
79.85	Corner to Sec 4, 5, 9 and 8. Land rolling soil 1st rate	

Township No 30 N. Range No 3 E. 6th P.M.

Chns		Lks
	North on Random line between Sec 4 and 5 Var 13° E	
	Brook 4 lks wide runs N W	23.50
	Set post for temporary 1/4 Sec Corner	40.00
	Intersect North Boundary 10 lks E of Corner to Sec 4 and 5 prop which corner S run South on true line between Sec 4 and 5 Var 13° 14' E	79.40
	Set Granite Boulder 15 in long 13 in wide 3 in thick for 1/4 Sec Corner	39.40
	Corner to Sec 4, 5, 8 and 9 Land rolling soil 1st rate	79.40

Oct. 3rd

Township No 30 N. Range No 3 E. 6th P.M.

Chns	
	North between Sec 31 and 32 Var 12° 20' E
40.00	Set Granite Boulder 16 in long 12 in wide 3 in thick for 1/4 Sec Corner
80.00	Set Granite Boulder 12 in long 11 in wide 6 in thick for Corner to Sec 29, 30, 31 and 32 Land rolling, Soil 1st rate
	East on Random line between Sec 29 and 32 Var 12° 30' E
40.00	Set post for temporary 1/4 Sec Corner
80.00	Intersect N and S line at Corner to Sec 28, 29, 32 and 33 from which corner I run West on true line between Sec 29 and 32 Var 12° 50' E
40.00	Set Granite Boulder 14 in long 12 in wide 7 in thick for 1/4 Sec Corner
80.00	Corner to Sec 29, 30, 31 and 32 Land rolling Soil 1st rate

Township No 30 N Range No 3 E. 6th P.M.

Chns	
	West on Random line between Sec 30 and 31 Var 12° 50' E
40.00	Set post for temporary 1/4 Sec Corner
79.80	Intersect West Boundary 10 lks North of Sec Corner to Sec 30 and 31 (from which corner I run) East on true line between Sec 30 and 31 Var 12° 54' E
39.80	Set Granite Boulder 15 in long 12 in wide 6 in thick for 1/4 Sec Corner
79.80	Corner to Sec 29, 30, 31 and 32 Land rolling Soil 2nd rate
	North between Sec 29 and 30 Var 12° 25' E
40.00	Set Granite Boulder 12 in long 12 in wide 6 in thick for 1/4 Sec Corner
80.00	Set Granite Boulder 14 in long 11 in wide 5 in thick for Corner to Sec. 19, 20, 29 and 30. Land rolling 1st rate

Township No 30 N Range No 3 E. 6th P.M.

Chns	
	East on Random line between Sec 20 and 29 Var 12°45' E
40.00	Set post for temporary 1/4 Sec Corner
79.89	Intersect N and S line 5 links North of Sec Corner to Sec 20.21.28 and 29 from which corner trees
	West on true line between Sec 20 and 29 Var 12°43' E
39.94	Set Granite Boulder 16 in long 9 in wide 6 in thick for 1/4 Sec Corner
79.89	Corner to Sec 19, 20, 29 and 30 Land rolling soil 2nd rate
	West on Random line between Sec 19 and 30 Var 12°50' E
40.00	Set post for temporary 1/4 Sec Corner
78.58	Intersect West Boundary at Corner to Sec 19 and 30. from which corner trees

Township No 30 N. Range No 3 E. 6th P.M.

Chns	
	East on true line between Sec 19 and 30 Var 12°50' E
38.58	Set Granite Boulder 12 in long 12 in wide 8 in thick for 1/4 Sec Corner
78.58	Corner to Sec 19, 20, 29 and 30 Land rolling soil 1st rate
	North between Sec 19 and 20 Var 12°45' E
40.00	Set Granite Boulder 12 in long 8 in wide 8 in thick for 1/4 Sec Corner
80.00	Set Granite Boulder 14 in long 11 in wide 6 in thick for Corner to Sec 17, 18, 19 and 20 Land rolling soil 1st rate
	East on Random line between Sec 17 and 20 Var 12°50' E

Township N° 30 N. Range N° 3 E. 6th P.M.

Chns	
40.00	Set post for temporary ¼ Sec Corner
70.00	Brook 3 links wide runs N E
80.00	Intersect N and S line 8 links S of Sec Corner to Sec 16, 17, 20 and 21 from which corner 3 pines
	West on true line between Sec 17 and 20
	Var 12° 53' E
40.00	Set Granite Boulder 15 in long 10 in wide 7 in thick for ¼ Sec Corner
80.00	Corner to Sec 17, 18, 19 and 20
	Land rolling soil 1st rate

Chns	
	West on ~~true~~ Random line between Sec 18 and 19
	Var 12° 50' E
40.00	Set post for temporary ¼ Sec Corner
79.00	Intersect West Boundary 45 links South of Corner to Sec 18 and 19 from which corner 9 rup
	East on true line between Sec 18 and 19

Township N° 30 N. Range N° 3 E. 6th P.M.

Chns	
	Var 12° 31' E
39.00	Set Granite Boulder 15 in long 10 in wide 8 in thick for ¼ Sec Corner
79.00	Corner to Sec 17, 18, 19 and 20
	Land rolling soil 1st rate

Chns	
	North between Sec 17 and 18
	Var 12° 30' E
40.00	Set Granite Boulder 12 in long 8 in wide 7 in thick for ¼ Sec Corner
80.00	Set Red Flint 12 in long 12 in wide 8 in thick for Corner to Sec 7, 8, 17 and 18
	Land rolling soil 1st rate

Chns	
	East on Random line between Sec 8 and 17
	Var 12° 50' E
40.00	Set post for temporary ¼ Sec Corner
79.80	Intersect N and S line at Corner * to Sec 8, 9, 16 and 17 from which corner 5 rum

Township No 30 N Range No 3 E. 6th Pm

Chns	
	West on true line between Sec 8 and 17 Var 12°30' E
39.90	Set Granite Boulder 16 in long 10 in wide 5 in thick for 1/4 Sec Corner
79.80	Corner to Sec 7, 8, 17 and 18 Land rolling soil 1st rate
	West on Random line between Sec 7 and 18 Var 12°25' E
40.00	Set post for temporary 1/4 Sec Corner
78.90	Intersect West Boundary 9 lks South of Corner to Sec 7 and 18 from township corner I run
	East on true line between Sec 7 and 18 Var 12°21' E
38.90	Set Granite Boulder 14 in long 8 in square for 1/4 Sec Corner
78.90	Corner to Sec 7, 8, 17 and 18 Land rolling soil 1st rate

Township No 30 N. Range No 3 E. 6th Pm

Chns	
	North between Sec 7 and 8 Var 13° E
40.00	Set Granite Boulder 14 in long 10 in wide 6 in thick for 1/4 Sec Corner
80.00	Set Red Flint 10 in long 10 in wide 8 in thick for Corner to Sec 5, 6, 7 and 8. Land rolling soil 1st rate
	East on Random line between Sec 5 and 8 Var 12°40' E
40.00	Set post for temporary 1/4 Sec Corner
80.16	Intersect N and S line at Sec Corner to Sec 4, 5, 8 and 9, from which corner I run West on true line between Sec 5 and 8 Var 12°40' E
40.08	Set Granite Boulder 12 in long 12 in wide 7 in thick for 1/4 Sec Corner
80.16	Corner to Sec 5, 6, 7 and 8 Land rolling, soil 1st rate

Township No 30 N Range No 3 E 6th

Chns	
	West on Random line between Sec 6 and 7 Var 12° 20' E
40.00	Set post for temporary ¼ Sec Corner
78.50	Intersect West Boundary at Corner to Sec 6 and 7 from which corner bears East on true line between Sec 6 and 7 Var 12° 20' E
38.50	Set Granite Boulder 10 in long 10 in wide 6 in thick for ¼ Sec Corner
78.50	Corner to Sec 5, 6, 7 and 8 Land rolling soil 1st rate
	North on Random line between Sec 5 and 6 Var 13° E
40.00	Set post for temporary ¼ Sec Corner
53.50	Brook 3 lks wide runs N E
79.90	Intersect North Boundary 5 lks

Township No 30 N Range No 3 E 6th PM

Chns	
	East of Corner to Sec 5 and 6 from which corner bears South on true line between Sec 5 and 6 Var 13° 02' E
39.90	Set Granite Boulder 15 in long 12 in wide 5 in thick for ¼ Sec Corner
79.90	Corner to Sec 5, 6, 7 and 8 Land rolling soil 1st rate

Oct'r 4th 1858

Description

This Township is all rolling prairie, destitute of timber tolerably well watered, the soil generally good.

List of Names

A list of the names of the individuals employed to assist in running, measuring, or marking the lines and Corners described in the foregoing Field notes of Township No 3 & Range No 3 East of the Sixth Principal Meridian showing the respective capacities in which they acted:

Joseph Bell	Chainman
Joseph A Marr	Chainman
Robert Steere	Axman
Myron Jeffers	Flagman

Le

A list

and

m

We hereby certify that we assisted Samuel F. Watts deputy Surveyor in Surveying the Subdivision lines, and Meander lines in Townships No 29 and 30 North, Ranges 1. 2. 3. 4 and 5 East of the Sixth Principal Meridian in Nebraska Territory and that said Townships have been in all respects to the best of our Knowledge and beleif well and faithfully surveyed, according to the instructions furnished by the Surveyor General

Joseph Bell Chainman
Joseph A. Moore Chainman
Robt. Steere Axeman
Myron Jeffers Flagman

Subscribed and sworn to by the above named persons. before me. a Justice of the Peace for the County of Woodbury. in the State of Iowa this sixth day of January A.D. 1859

John P. Allison
Justice of the Peace

I Samuel F. Watts. Deputy Surveyor. do solemnly swear that, in pursuance of a Contract with John Calhoun. Surveyor of the Public Lands of the United States in the Territories of Kansas and Nebraska, bearing date the 2nd day of July 1858, and in strict conformity to the Laws of the United States and the instructions furnished by the Said Surveyor General I have faithfully surveyed the Subdivisions lines and meanders in Townships 29 and 30 North of Ranges 1. 2. 3. 4 & 5 East of the 6th Principal Meridian in Nebraska Territory and I do further solemnly swear

that the foregoing are the true and original field Notes of such Survey

Samuel F Watts
Deputy Surveyor

Subscribed by said Samuel F. Watts. Deputy Surveyor, and Sworn to before me, a Justice of the Peace for Dakota Co. in the Territory of Nebraska this 9th day of April 1859.

Geo. A Hinsdale
Justice of the Peace

Surveyors General Approval
See page 45/85

45/85

Surveyor Generals Office
Nebraska City April 26 1859.

The foregoing field notes of the Survey of the Subdivision lines of Townships Twenty Nine and Thirty North of the Base Line of Ranges One. Two. Three. Four and Five East of the Sixth Principal Meridian in the Territory of Nebraska, executed by Samuel, F. Watts, under his contract of the 2nd day of July 1858, in the Months of August. September and October 1858. having been critically examined, the Necessary corrections and Explanations Made, the said field Notes, and the Surveys they describe, are hereby approved.

Ward B. Burnett
Surveyor General

3

86

Contract No. 235

Field Notes of the Subdivision lines of Township No 31 North Range No 3 East of 6th Principal Meridian in Nebraska Territory

Commenced Oct 15th
Completed Oct 20th No. 235
Surveyed by
John K Cook
Deputy Surveyor
Under Contract dated
July 2nd 1858

Copied by C. B. Ramsdell
Corrections ~~Writing~~ Corrected
[illegible] No 1, Ex
V Comp. Gaines & Ramsdell

45/85 1/87

88

List of Names

William H Oglesby Chainman
Newcomb Hemary Chainman
Joseph Bell Axeman
Samuel F Watts Flagman
Myron Jeffers Compassman

Township 31 North Range 3 East 6th P. M.

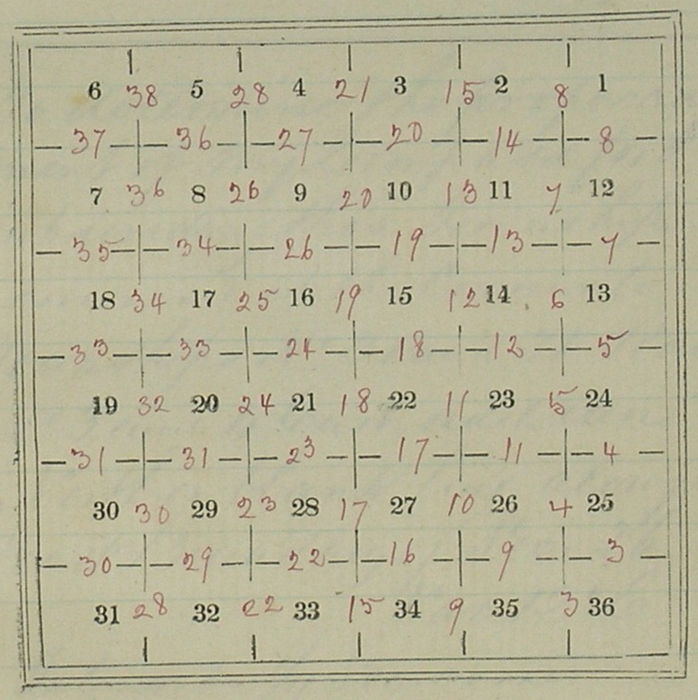

Township No 31 N. Range No 3 E. 6th P.M.

Field Notes of subdivision lines of Township No 31 North Range No 3 East of 6th Prin. Meridian in Nebraska Territory

---

To determine the proper adjustment of my Compass for subdividing this Township I commence at the Corner to Townships No 30 and 31 Ranges No 3 and 4 East, and run North on blank line along the East Boundary of Sec. 36 Var 12° E

39.97 Intersect 1/4 Sec. corner
39.96 Intersect Corner to Sec 25 and 36
To retrace this line or run parallel thereto I adjust my Compass at a Variation of 12° E

Subdivision Commenced October 15th, 1858.

3/91 Township No 31 N Range No 3 E 6th PM

Chns	
	From Corner to Sec 35 and 36 on South Boundary I run
	North between Sec. 35 and 36 Var 12° E
40.00	Set Granite Boulder 12 in long 8 in Square for 1/4 Sec. corner
80.00	Set Granite Boulder 12 in long 10 in wide 8 in thick for corner to Sec. 25. 26. 35 and 36
	Land rolling, soil 2nd rate
	East on Random line between Sec 25 and 36 Var 12°10' E
40.00	Set post for temporary 1/4 Sec. corner
80.10	Intersect East Boundary at Corner to Sec 25 and 36, - from which corner I run
+	West on true line between Sec. 25 and 36 Var 12°10' E

4/92 Township No 31 N. Range No 3 E. 6th PM

Chns	
0.05	Set Red Flint 12 in long 8 in wide 4 in thick for 1/4 Sec. corner
0.10	Corner to Sec 25, 26, 35 and 36
	Land rolling, soil 2nd rate
	North between Sec 25 and 26 Var 12° E
40.00	Set Granite Boulder 16 in long 10 in wide 5 in thick for 1/4 Sec. corner
80.00	Set Granite Boulder 20 in long 14 in wide 8 in thick for corner to Sec 23. 24, 25 and 26
	Land rolling soil 2nd rate
	East on Random line between Sec 24 and 25 Var. 12°10' E
40.00	Set post for temporary 1/4 Sec. corner
80.20	Intersect N and S line 50 links South of Corner ~~Post~~ to Sections 24 and 25, - from which corner I run
+	

45/85 5/93

Township No 31 N. Range No 3 E 6th

Chns

West on true line between
Sec 24 and 25
Var 12°31' E

40.14 Set Granite Boulder 16 in long 9 in
wide 6 in thick for 1/4 Sec. corner

80.28 Corner to Sec 23, 24, 25 and 26
Land broken soil 2nd rate

North between Sec 23 and 24
Var 12° E

40.00 Set Granite Boulder 9 in long 8 in
square for 1/4 Sec. corner

80.00 Set Granite Boulder 12 in long 10 in
wide 3 in thick for Corner to Sec.
13. 14, 23 and 24
Land broken soil 2nd rate

East on Random line between
Sec 13 and 24
Var 12°10' E

6/94

Township No 31 N Range No 3 E. 6th pm

Chns

3.00 Wagon Road bears N W

0.00 Set post for temporary 1/4 Sec. corner

0.50 Intersect N and S line at Corner ~~Post~~
to Secs 13 & 24 - from which corner I run

West on true line between
Sec. 13 and 24
Var 12°10' E

40.25 Set Granite Boulder 10 in long 8 in
wide 8 in thick for 1/4 Sec. corner

80.50 Corner to Sec 13, 14, 23 and 24
Land rough soil 2nd rate

North between Sec 13 and 14
Var 11°20' E

13.20 Wagon road N W. & S. E

40.00 Set Granite Boulder 11 in long 8 in
wide 7 in thick for 1/4 Sec. corner

80.00 Set Granite Boulder 12 in long 10 in
wide 8 in thick for corner to Sec
11. 12. 13 and 14
Land rolling soil 2nd rate

Township No. 31 N. Range No. 3 E.

Chns

East on Random line between
Sec 12 and 13
Var 12° 10' E

40.00 Set post for temporary 1/4 Sec. corner
80.30 Intersect N and S line 15 links

+ North of Corner ~~Post~~ to Secs. 12 and 13 - from which corner A run
West on true line between
Sec 12 and 13
Var 12° 04' E

40.15 Set Granite Boulder 12 in long 7 in wide 5 in thick for 1/4 Sec. corner
80.30 Corner to Sec 11, 12, 13 and 14
Land gently rolling soil 2nd rate

North between Sec 11 and 12
Var 11° 36' E

40.00 Set Granite Boulder 11 in long 10 in wide 4 in thick for 1/4 Sec corner
80.00 Set Rea Flint 12 in long 10 in wide 8 in thick for corner to Sec 1, 2, 11 and 12
Land rolling soil 2nd rate

Township No. 31 N. Range No. 2 E. 6th P.M.

Chns

East on Random line between
Sec 1 and 12
Var 12° 10' E

40.00 Set post for temporary 1/4 Sec. corner
79.50 Intersect East Boundary 9 links

South of Corner to Sec 1 and 12 - from which corner A run
+ West on true line between
Sec 1 and 12
Var 12° 14' E

39.75 Set Granite Boulder 10 in long, 9 in wide 6 in thick for Corner to 1/4 Sec.
79.50 Corner to Sec 1, 2, 11 and 12
Land broken, soil 2nd rate

North on Random line between
Sec 1 and 2
Var 13° E

40.00 Set post for temporary 1/4 Sec corner
80.10 Intersect North Boundary 75 links East of Corner to Sec 1 and 2 - from which corner A run
+

4/8

9/97

Township No 31 N. Range No 3 E. 6th P.

South on true line between
Sec 1 and 2
Var 13° 32' E

40.10 Set Granite Boulder 10 in long 8 in wide 8 in thick for 1/4 Sec. Corner

80.10 Corner to Sec 1, 2, 11 and 12
Land rolling, soil 2nd rate

Oct. 15th 1858

North between Sec 34 and 35
Var 12° E

40.00 Set Granite Boulder 11 in long 10 in wide 9 in thick for 1/4 Sec. corner

80.00 Set Granite Boulder 12 in long 10 in wide 9 in thick for Corner to Sec
26, 27, 34 and 35
Land rolling 2nd rate

East on Random line between
Sec 26 and 35

10/98

Township No 31 N. Range No 3 E. 6th P.M.

chns
Var 12° 10' E

40.00 Set post for temporary 1/4 Sec. corner

80.00 Intersect N and S line at ~~Post~~ corner ~~to Secs.~~ 25, 26, 35 and 36, - from which corner I run

+ West on true line between
Sec 26 and 35
Var 12° 10' E

40.00 Set Granite Boulder 9 in long 9 in wide 8 in thick for 1/4 Sec. corner

80.00 Corner to Sec 26, 27, 34 and 35
Land rolling soil 2nd rate

North between Sec 26 and 27
Var 12° E

40.00 Set Granite Boulder 11 in long, 9 in wide 8 in thick for 1/4 Sec. corner

80.00 Set Granite Boulder 12 in long 8 in square for corner to Sec
22, 23, 26 and 27
Land rolling soil 2nd rate

11/99

Township No 31 N Range No 3 E. 6th P M

Chns

East on Random line between
Sec 23 and 26
Var 12°10'E

40.00 Set post for temporary 1/4 Sec. corner
80.30 Intersect N and S line 6 links
North of Corner ~~Post~~ to Secs. 23, 24, 25 and 26, from which corner I run
+ West on true line between
Sec 23 and 26
Var 12°07'E

40.15 Set Granite Boulder 14 in long 9 in wide 8 in thick for 1/4 Sec. corner
80.30 Corner to Sec 22. 23. 26 and 27
Land rolling soil 2nd rate

North between Sec 22 and 23
Var: 11°55'E

40.00 Set Granite Boulder 9 in long 8 in wide 7 in thick for 1/4 Sec. corner
80.00 Set Granite Boulder 12 in long 10 in wide 9 in thick for Corner to Sec 14, 15 22 and 23. Land rough 2nd rate

12/100 18/106

Township No 31 N. Range No 3 E. 6th P M

Chns

East on Random line between
Sec 14 and 23
Var 12°14'E

40.00 Set post for temporary 1/4 Sec. corner
80.40 Intersect N and S line 10 links
North Corner ~~Post~~ to Secs 13, 14, 23 & 24, from which corner I run
+ West on true line between
Sec 14 and 23
Var 12°10'E

40.20 Set Granite Boulder 10 in long 9 in wide 7 in thick for 1/4 Sec corner
80.40 Corner to Sec 14, 15, 22 and 23
Land rolling soil 2nd rate

North between Sec 14 and 15
Var 11°30'E

40.00 Set Boulder 10 in long 9 in wide 7 in thick for 1/4 Sec corner
63.80 Wagon Road N. W. & S. E
80.00 Set Granite Boulder 12 in long 10 in

Township No 31 N. Range No 3 E. 6th P.M.

chns

wide 9 in thick for corner to
Sec 10. 11. 14 and 15
Land rolling soil 2nd rate

East on Random line between
Sec 11 and 14
Var 12° 10' E

40.00 Set post for temporary 1/4 Sec. corner
80.28 Intersect N and S line 10 links
South of Corner ~~Post~~ to Secs. 11, 12, 13 and 14, from which corner I run
West on true line between
Sec 11 and 14
Var 12° 14' E

40.14 Set Granite Boulder 11 in long 8 in wide 7 in thick for 1/4 Sec. corner
80.28 Corner to Sec 10. 11. 14 and 15
Land rolling soil 2nd rate

North between Sec 10 and 11
Var 12° E

Township No 31 N. Range No 3 E. 6th P.M.

chns

40.00 Set Granite Boulder 14 in long 14 in wide 10 in thick for 1/4 Sec. corner
80.00 Set Granite Boulder 14 in long 12 in wide 4 in thick for corner to Sec
2. 3. 10 and 11
Land rolling 2nd rate

East on Random line between
Sec 2 and 11
Var 12° 10' E

40.00 Set post for temporary 1/4 Sec. corner
80.40 Intersect N and S line 15 links
South of Corner ~~Post~~ to Secs. 1, 2, 11 and 12, from which corner I run
West on true line between
Sec 2 and 11
Var 12° 16' E

40.20 Set Granite Boulder 12 in long. 10 in wide 7 in thick for 1/4 Sec. corner
80.40 Corner to Sec 2. 3. 10 and 11
Land rolling soil 2nd rate

Township No 31 N. Range No 3 E. 6th P.M.

Chns

North on Random line between
Sec 2 and 3
Var 12° E

40.00 Set post for temporary 1/4 Sec corner.
48.50 Wagon road. E & W
80.33 Intersect North Boundary 65 links East of Corner to Sec 2 and 3
from which corner I run
South on True line between
Sec 2 and 3
Var 12° 28' E

40.33 Set Granite Boulder 11 in long 10 in wide 8 in thick for 1/4 Sec. corner
80.33 Corner to Sec 2. 3. 10 and 11
Land rolling soil 2nd rate

Oct 16th

North between Sec 33 and 34
Var 12° E

40.00 Set Granite Boulder 12 in long, 8 in

Township No 31 N. Range No 3 E. 6th P.M.

Chns

wide 7 in thick for 1/4 Sec corner
80.00 Set Granite Boulder 12 in long 8 in wide 5 in thick for Corner to Sec 27. 28. 33 and 34
Land rolling soil 2nd rate

East on Random line between
Sec 27 and 34
Var 11° 40' E

40.00 Set post for temporary 1/4 Sec corner
79.70 Intersect N and S line at Corner ~~Post~~
to Secs. 26, 27, 34 and 35, from which corner I run
West on True line between
Sec 27 and 34
Var 11° 40' E

39.85 Set Granite Boulder 12 in long 8 in wide 5 in thick for 1/4 Sec. corner
79.70 Corner to Sec 27. 28. 33 and 34
Land rolling soil 2nd rate

Township No 31. N. Range No 3 E. 6th P. M.

Chns

North between Sec 27 and 28
Var. 12° E

40.00 Set Granite Boulder 10 in long 9 in wide 5 in thick for 1/4 Sec. corner

80.00 Set Granite Boulder 12 in long 8 in square for Corner to Sec 21. 22. 27 and 28
Land rolling soil 2nd rate

East on Random line between Sec 22 and 27
Var 11° 30' E

40.00 Set post for temporary 1/4 Sec. corner

80.00 Intersect N and S line 20 links North of Corner ~~Post~~ to Secs. 22, 23, 26 and 27 - from which Corner I run

+ West on true line between Sec 22 and 27
Var 11° 21' E

40.00 Set Granite Boulder 10 in long 8 in wide 7 in thick for 1/4 Sec Corner

Township No 31 N. Range No 3 E. 6th P. M.

Chns

80.00 Corner to Sec 21, 22. 27 and 28
Land broken soil 2nd rate

North between 21 and 22
Var 11° 55' E

40.00 Set Granite Boulder 12 in long 8 in wide 6 in thick for 1/4 Sec. corner

80.00 Set Granite Boulder 11 long 10 in wide 9 in thick for Corner to Sec 15, 16, 21 and 22
Land broken soil 2nd rate

East on Random line between Sec 15 and 22
Var 11° E

40.00 Set post for temporary 1/4 Sec corner

79.98 Intersect N and S line 25 links North of Corner ~~Post~~ to Secs. 14, 15, 22 and 23, - from which Corner I run

+ West on true line between Sec 15 and 22

Township No 31 N. Range No 3 E. 6th P.M.

Chns

Var 10°49' E

39.99 Set Granite Boulder 10 in long 8 in wide 7 in thick for 1/4 Sec Corner

79.98 Corner to Sec 15, 16, 21 and 22

Land broken soil 2nd rate

North between Sec 15 and 16

Var 11°30' E

40.00 Set Granite Boulder 10 in long 10 in wide 8 in thick for 1/4 Sec. corner

80.00 Set Granite Boulder 13 in long 8 in square for corner to Sec 9. 10. 15 and 16

Land broken soil 2nd rate

East on Random line between Sec 10 and 15

Var 11°05' E

40.00 Set post for temporary 1/4 Sec. corner

45.00 Wagon Road. N. W. & S. E.

79.68 Intersect N and S line at Corner ~~Post~~ to Secs. 10, 11, 14 and 15 – from which corner I run

Township No 31 N. Range No 3 E. 6th P.M.

Chns

West on true line between Sec 10 and 15

Var 11°05' E

39.84 Set Granite Boulder 10 in long 8 in wide 7 in thick for 1/4 Sec corner

79.68 Corner to Sec 9. 10. 15 and 16

Land broken soil 2nd rate

North between Sec 9 and 10

Var 12°40' E

17.00 Wagon Road. E & W

40.00 Set Granite Boulder 12 in long 11 in wide 10 in thick for 1/4 Sec. corner

80.00 Set Granite Boulder 12 in long 10 in wide 9 in thick for Corner to Sec 3, 4, 9 and 10

Land rolling soil 2nd rate

East on Random line between Sec. 3 and 10

Township No 31 N. Range No 3 E 6th P.M.

Chns

V 11°20' E

40,00 Set post for temporary 1/4 Sec. corner

79 66 Intersect N and S line 30 links

South of Corner ~~Post~~ to Secs. 2, 3, 10 and 11, - from which corner I run

+ West on ~~Rand~~ true line between

Sec 3 and 10

Var 11°33' E

39 83 Set Granite Boulder 10 in long 9 in wide 7 in thick for 1/4 Sec. corner

79 66 Corner to Sec 3, 4, 9 and 10

Land rolling soil 2nd rate

North on Random line between

Sec 3 and 4

Var 12°30' E

40.00 Set post for temporary 1/4 Sec. corner

79 36 Intersect North Boundary 65 lks

East of Corner to Sec. 3 and 4

+ from which corner I run

South on true line between

Sec 3 and 4

Township No 31 N Range No 3 E. 6th P.M.

Chns

Var 12°58' E

9.36 Set Granite Boulder 10 in long 9 in wide 8 in thick for 1/4 Sec. corner

79.36 Corner to Sec 3. 4. 9 and 10

Land rolling soil 2nd rate

Cor No 17th

North between Sec 32 and 33

Var 11°56' E

0.00 Set Granite Boulder 12 in long 10 in wide 8 in thick for 1/4 Sec. corner

0.00 Set Granite Boulder 13 in long 11 in wide 9 in thick for Corner to Sec 28, 29, 32 and 33.

Land broken and Sandy 2nd rate

East on Random line between

Sec 28 and 33

Var 11°57' E

40.00 Set post for temporary 1/4 Sec. corner

Township No 31 N Range No 3 E. 6th

Chns	
80.00	Intersect N and S line at Corner ~~Post~~ to Secs. 27, 28, 33 and 34, from which Corner I run West on true line between Sec 28 and 33 Var 11° 57' E
40.00	Set Granite Boulder 10 in long 9 in wide 8 in thick for 1/4 Sec. corner
80.00	Corner to Sec 28, 29, 32 and 33. Land rolling soil 2nd rate

North between Sec 28 and 29
Var 11° 34' E

40.00	Set Granite Boulder 10 in long 9 in wide 8 in thick for 1/4 Sec. corner
80.00	Set Red Flint 12 in long 8 in square for Corner to Sec 20, 21, 28 and 29 Land rolling soil 2nd rate

East on Random line between Sec 21 and 28
Var 12° E

Township No 31 N Range No 3 E. 6th P.M.

Chns	
40.00	Set post for temporary 1/4 Sec. corner
80.00	Intersect N and S line at ~~Post~~ Corner to Secs. 21, 22, 27 and 28, from which Corner I run West on true line between Sec 21 and 28 Var 12° E
40.00	Set Granite Boulder 12 in long 10 in wide 9 in thick for 1/4 Sec. corner
80.00	Corner to Sec 20, 21, 28 and 29 Land rough 2nd rate

North between Sec 20 and 21
Var 11° 35' E

40.00	Set Granite Boulder 12 in long 9 in wide 8 in thick for 1/4 Sec. corner
80.00	Set Granite Boulder 12 in long 9 in square for Corner to Sec 16, 17, 20 and 21 Land broken soil 2nd rate

East on Random line between Sec 16 and 21

25/113

Township No 31 N. Range No 3 E 6th P.M.

Chns

Var 12° E

40.00 Set post for temporary 1/4 Sec. corner

79.85 Intersect N and S line 60 links

+ South of Corner ~~Post~~ to Secs. 15, 16, 21 and 22, - from or high corner drawn West on true line between Sec 16 and 21

Var 12° 26' E

39.93 Set Granite Boulder 9 in long 8 in square for 1/4 Sec corner

79.85 Corner to Sec 16, 17, 20 and 21

Land broken soil 2nd rate

North between Sec 16 and 17

Var 11° 40' E

40.00 Set Granite Boulder 11 in long 10 in wide 9 in thick for 1/4 Sec. corner

80.00 Set Granite Boulder 12 in long 11 in wide 9 in thick for Corner to Secs 8, 9, 16 and 17

Land broken soil 2nd rate

26/114

Township No 31 N. Range No 3 E. 6th P.M.

Chns

East on Random line between Sec 9 and 16

Var 12° E

40.00 Set Granite Boulder for temporary 1/4 Sec. corner

79.75 Intersect N and S line 15 links

+ North of Corner ~~Post~~ to Secs 9, 10, 15 and 16, - from or high corner drawn West on true line between Sec 9 and 16

Var 11° 54' E

39.88 Set Granite Boulder 11 in long 10 in wide 8 in thick for 1/4 Sec. corner

79.70 Corner to Sec. 8, 9, 16 and 17

Land rolling, soil 2nd rate

North between Sec 8 and 9

Var 12° 39' E

40.00 Wagon road E & W, and Set Red Flint 12 in long 8 in square for 1/4 Sec corner

34/122 H.P.M.

27/115

Township No 31 N. Range No 3 E 6th P.M.

Chns

80.00 Set Granite Boulder 11 in long 10 in wide 9 in thick for Corner to Sec 4, 5, and 8 and 9
Land rolling. 2nd rate

East on Random between Sec 4 and 9
Var 12° 10' E

40.00 Set post for 1/4 Sec temporary corner
80.10 Intersect N and S line 46 links North of Corner ~~Post~~ to Secs. 3, 4, 9 and 10 from which corner a cedar
West on true line between Sec 4 and 9
Var 11° 50' E

40.05 Set Granite Boulder 12 in long 8 in wide 7 in thick for 1/4 Sec corner
80.10 Corner to Sec 4, 5, 8 and 9
Land rolling, soil 2nd rate

28/116 34/122 14 M

Township No 31 N Range No 3 E 6th P.M.

Chns

North on Random line between Sec 4 and 5
Var 12° 30' E

40.00 Set post for temporary 1/4 Sec corner
78.44 Intersect North Boundary of lake, East of corner to Secs 4 and 5 from which corner a cedar
South on true line between Sec 4 and 5
Var 12° 33' E

38.44 Set Granite Boulder 10 in long 8 in Square for 1/4 Sec corner
78.44 Corner to Sec 4, 5, 8 and 9
Land rolling, soil 2nd rate
Cor 18 links

North between Sec 31 and 32
Var 11° 13' E

40.00 Set Granite Boulder 12 in long 11 in wide 9 in thick for 1/4 Sec. corner
80.00 Set Granite Boulder 10 in long 9 in

29/117

Township No 31 N. Range No 3 E. 6th P.M.

Chns

wide & six thick for Corner to Sec
29, 30, 31 and 32
Land rolling soil 2nd rate

East on Random line between
Sec 29 and 32
Var 11° 56' E

17.50 Brook 4 links wide runs N W
40.00 Set post for temporary 1/4 Sec corner
80.00 Intersect N and S line 20 links
South of Corner ~~to 1/4~~ to Secs. 28, 29, 32 and 33, from which corner I run
West on true line between
Sec 29 and 32
Var 12° 05' E
40.04 Set Granite Boulder 10 in long 9 in wide 8 in thick for 1/4 Sec. corner
80.00 Corner to Sec 29, 30, 31 and 32
Land rolling soil 2nd rate

Township No 31 N. Range No 3 E. 6th P.M.

Chns

West on Random line between
Sec 30 and 31
Var 12° E

34.50 Brook 3 links wide runs N E
40.00 Set post for temporary 1/4 Sec corner
76.30 Intersect West Boundary 46 links North of Corner to Sec 30 and 31
East on true line between
Sec 30 and 31
Var 12° 20' E
38.30 Set Granite Boulder 10 in long 9 in wide 8 in thick for 1/4 Sec. corner
76.30 Corner to Sec 29, 30, 31 and 32
Land broken, soil 2nd rate

North between Sec 29 and 30
Var 11° 18' E
9.00 Brook 3 links wide runs N W
40.00 Set Granite Boulder 11 in long 11 in wide 9 in thick for 1/4 Sec. corner

Township No 31 N. Range No 3 E. 6th P.M.

Chns	
80.00	Set Granite Boulder 12 in Square for Corner to Sec 19, 20, 29 and 30
	Land rolling soil 2nd rate

East on Random line between Sec 20 and 29
Var 11° 56' E

40.00	Set post for temporary ¼ Sec corner
80.22	Intersect N and S line 46 links South of Corner ~~Post~~ to Secs. 20, 21, 28 and 29, from which corner A run

+ West on True line between Sec 20 and 29
Var 12° 16' E

40.11	Set Red Flint 12 in long 10 in wide 8 in thick for ¼ Sec. corner
80.22	Corner to Sec 19, 20, 29, and 30
	Land rolling soil 2nd rate

West on Random line between Sec 19 and 30.

Township No 31 N. Range No 3 E 6th P.M.

Var 13° E

Chns	
0.00	Brook 3 links wide runs NW
40.00	Set post for temporary ¼ Sec. corner
76.00	Intersect West Boundary 10 links North of Corner to Sec 19 and 30 from which corner A run

+ East on true line between Sec 19 and 30
Var 13° 04' E

36.00	Set Granite Boulder 9 in long 8 in wide 8 in thick for ¼ Sec. corner
76.00	Corner to Sec 19, 20, 29 and 30
	Land rolling soil 2nd rate

North between Sec. 19 and 20
Var 12° 13' E

40.00	Set Granite Boulder 12 in long 10 in wide 8 in thick for ¼ Sec corner
80.00	Set Granite Boulder 12 in long 12 in wide 9 in thick for Corner to Sec 17, 18, 19 and 20
	Land rolling soil 2nd rate

Township No 31 N Range No 3 E 6th Pm

Chns

East on Random line between
Sec 17 and 20
Var 11° 56' E

40.00 Set post for temporary 1/4 Sec. corner
79.82 Intersect N and S line 70 links

South of Corner ~~Post~~ to Secs. 16, 17, 20 and 21, - from which corner I run
+ West on True line between
Sec 17 and 20
Var 12° 26' E

~~40.00~~ 39.96 Set Granite Boulder 10 in long 9 in wide 8 in thick for 1/4 Sec corner
79.82 Corner to Sec 17, 18, 19 and 20
Land rolling soil 2nd rate

West on Random line between
Sec 18 and 19
Var 13° 20' E

29.00 Brook 3 link, wide runs NW
40.00 Set post for temporary 1/4 Sec corner
75.80 Intersect West Boundary 50 links

Township No 31 N. Range No 3 E. 6th Pm

Chns

North of Corner to Sec 18 and 19
+ East on True line between
Sec 18 and 19
Var 13° 41' E

35.80 Set Granite Boulder 10 in long 8 in wide 8 in thick for 1/4 Sec. corner
75.80 Corner to Sec 17, 18, 19 and 20
Land rolling soil 2nd rate

North between Sec 17 and 18
Var 12° E

40.00 Set Granite Boulder 12 in long 11 in wide 10 in thick for 1/4 Sec. corner
80.00 Set Granite Boulder 13 in long 12 in wide 12 in thick for Corner to Sec 7, 8, 17, and 18
Land broken soil 2d rate

East on Random line between
Sec 8 and 17

Township No 31 N. Range No 3 E. 6th PM

Chns

Var 12° 20' E

40.00 Set post for temporary 1/4 Sec. corner

80.06 Intersect N and S line 10 links

North of Corner ~~Post~~ to Secs. 8, 9, 16 and 17 — from which corner I run

+ West on true line between Sec 8 and 17

Var 12° 16' E

40.03 Set Granite Boulder 12 in long 10 in wide 7 in thick for 1/4 Sec. corner

80.06 Corner to Sec 7, 8, 17 and 18.

Land broken soil 2nd rate

West on Random line between Sec 7 and 18

Var 13° 40' E

40.00 Set post for temporary 1/4 Sec. corner

76.20 Intersect West Boundary 15 lks

South of Corner to Sec 7 and 18

+ from which corner I run East on true line between Sec 7 and 18

Township No 31 N. Range No 3 E 6th PM

Chns

Var 13° 34' E

36.20 Set Granite Boulder 10 in long, 9 in wide 8 in thick for 1/4 Sec. corner

76.20 Corner to Sec 7, 8, 17 and 18

Land rolling soil 2nd rate

North between Sec 7 and 8

Var 12° 40' E

40.00 Set Granite Boulder 10 in long 10 in wide 8 in thick for 1/4 Sec corner

42.50 Wagon road - E + W

80.00 Set Granite Boulder 12 in long 10 in wide 9 in thick for Corner to Sec 5, 6, 7 and 8

Land rolling soil 2nd rate

East on Random line between Sec 5 and 8

Var 12° E

40.00 Set post for temporary 1/4 Sec. corner

Township No 31 N. Range No 3 E.

Chns

80.10 Intersect N and S line 30 links North of Corner ~~Post~~ to Secs. 4, 5, 8 and 9 - from which corner I run West on true line between Sec 5 and 8 Var 11° 47' E

40 05 Set Granite Boulder 10 in long 9 in wide 7 in thick for 1/4 Sec. corner

80.10 Corner to Sec 5, 6, 7 and 8 Land rolling soil 2d rate

West on Random line between Sec 6 and 7 V. 13° 40' E

40.00 Set post for temporary 1/4 Sec corner

76.80 Intersect West Boundary 20 links South of Corner to Sec 6 and 7 from which corner I run East on true line between Sec 6 and 7 Var 13° 31' E

36.80 Set Granite boulder 10 in long 8 in square

Township No 31 N. Range No 3 E. 6th P.M.

Chns

for 1/4 Sec Corner

76.80 Corner to Sec 5, 6, 7 and 8 Land broken soil 2d rate

North on Random line between Sec 5 and 6 Var 12° 30' E

40.00 Set post for temporary 1/4 Sec. corner

38.55 Intersect North Boundary 30 links West of Corner to Sec 5 and 6 from which corner I run South on true line between Sec 5 and 6 Var 12° 17' E

38.55 Set Granite Boulder 11 in long 11 in wide 10 in thick for 1/4 Sec. corner

78.55 Corner to Sec 5, 6, 7 and 8 Land rolling soil 2nd rate

Oct 20th

Description

This Township all prairie destitute of Timber and Water Soil poor, very Sandy mixed with Gravel.

List of Names

A list of the names of the individuals employed to assist in running measuring, or marking the lines and Corners described in the foregoing field notes of Township No 31 North Range No 3 East of the Sixth Principal Meridian showing the respective capacities in which they acted:

William H Oglesby Chainman
Necomb Demary Chainman
Joseph Bell Axeman
Samuel F Watts. Flagman
Myron Jeffers Compassman

4

(Contract No 235)

Field Notes of the Subdivision and meander lines of Township No 32 North Range No 3 East of the 6th Principal Meridian in Nebraska Territory

Commenced Nov 17th
Completed Nov 22nd 1858

Surveyed by
John Klook
Deputy Surveyor
Under Contract dated
July 2nd 1858
No 235

Copied by Albert Lanes
Comp. Ramsdell & Lanes

List of Names

Wm H Oglesby	Chairman
Recocomb Demary	Chairman
Joseph Bell	Assman
Saml F Watts	Flagman
Myron Jeffers	Rupassman

Township 32 North Range 3 East 6th P. M.



Township No 32 N. Range No 3 E. 6th P.M.

Field Notes of the subdivision and Meander lines of Township No 32 North of Range No 3 East of 6th Principal Meridian in Nebraska Territory

---

To determine the proper adjustment of my Compass for subdividing this Township I commence at the Corner to Townships 31 and 32 North Ranges No 3 and 4 E. and run North on Blank line along the East Boundary of Sec 36

Var 12°53' E

.00 Intersect 1/4 Sec Corner

.99 Intersect Sec Corner to Sec 25 and 36

To retrace this line or run parallel thereto I adjust my Compass at a variation of 12°53' E

Subdivision Commenced November 17th 1858

Township No 32 N. Range No 3 E. 6th P.M.

Chns

From the corner to Sec 35 and 36
on South Boundary, I run
North between Sec 35 and 36
Var 12°33' E

40.00 Set Granite Boulder 12 in long 11 in wide
8 in thick for 1/4 Sec Corner

80.00 Set Granite Boulder 14 in long 12 in wide
9 in thick for Corner to Sec 25, 26, 35 and 36
Land very broken Soil 3rd rate

East on Random line between
Sec 25 and 36
Var 12°15' E

40.00 Set post for temporary 1/4 Sec. corner

79.62 Intersect East Boundary 36 links S. of
Corner to Sec 25 and 36 from which
Corner I run
West on True line between
Sec 25 and 36
Var 12° E

39.81 Set Granite Boulder 12 in long 11 in wide

Township No 32 N. Range No 3 E. 6th P.M.

Chns

7 in thick for 1/4 Sec. corner
Corner to Sec 25, 26, 35 and 36
Land broken Soil 3rd rate

North between Sec 25 and 26
Var 12°33' E

40.00 Set Granite Boulder 11 in long 9 in wide
8 in thick for 1/4 Sec Corner

2.00 Brook 4 links wide runs N.E.

~~[illegible]~~

80.00 Set Granite Boulder 16 in long 10 in
wide 7 in thick for Corner to Sec
23, 24, 25 and 26
Land broken 2nd rate

East Random line between
Sec 24 and 25
Var 12° E

50 Brook 4 links wide runs N.

0.00 Set post for 1/4 Sec. corner temporary

Township No 32 N. Range No 3 E. 6th PM

Chns

79.90 Intersect East Boundary at Sec. cor to Sec 24 and 25 from which Corner I run West on true line between Sec 24 and 25

Var 12° E

39.95 Set Granite Boulder 10 in long 10 in wide 9 in thick for 1/4 Sec. corner

79.90 Corner to Sec 23. 24. 25 and 26 Land broken soil 3rd rate

North between Sec 23 and 24

Var 12° 55' E

40.00 Set Granite Boulder 13 in long 10 in wide 8 in thick for 1/4 Sec. corner

*60.00 Enter low bottom bears E and W

80.00 Set Granite Boulder 14 in long 11 in wide 8 in thick for Corner to Sec 13. 14, 23 and 24

S 3/4 rough and 3rd rate

N 1/4 Low, unfit for cultivation and subject to inundation 1 to 4 feet

Township No 32 N. Range No 3 E. 6th PM

Chns

East on Random line between Sec. 13 and 24

Var 12° E

40.00 Set post for temporary 1/4 Sec corner

0.00 Enter Timber bears N and S

0.20 Intersect East Boundary 23 lks North of Corner to Sec 13 and 24 from which Corner I run West on true line between Sec 13 and 24

Var 11° 50' E

0.10 Set Granite Boulder 14 in long 8 in square for 1/4 Sec. Corner

0.20 Corner to Sec 13. 14, 23 and 24 Surface level, unfit for cultivation

North between Sec 13 and 14

Var 13° 20' E

0.00 Set Granite Boulder 12 in long 11 in wide 8 in thick for 1/4 Sec Corner

0.00 Set Granite Boulder 16 in long 12 in

Township No 32 N. Range No 3 E. 6th

Chns

wide 4 in thick for Corner to Sec
11. 12. 13 and 14
Land low and wet and unfit
for Cultivation

East on Random line between
Sec. 12 and 13
Var 11° E

40.00 Set post for temporary 1/4 Sec. corner
79.50 Intersect East Boundary 60 lks
North of Corner to Sec 12 and 13
from which corner I run
West on true line between
Sec 12 and 13
Var 10° 34' E

39.75 Set Granite Boulder 13 in long 12 in
wide 10 in thick for 1/4 Sec Corner
79.50 Corner to Sec 11. 12. 13 and 14
Land level, soil 2nd rate

Township No 32 N. Range No 3 E. 6th PM

Chns

North between Sec 11 and 12
Var 12° 55' E

.00 Enter Timber bears E & W
.00 Set post for 1/4 Sec Corner from which
A White Oak 14 in diam bears S 42° 30' W. 30 lks
A Red Elm 20 in diam bears N. 85° E. 37 links
0.00 Intersect right Bank of Missouri
River and set post for corner to frac.
Sec 11 and 12 from which
An Elm 12 in diam. bears S 32° E. 138 lks
An Elm 10 in diam. bears S 43° W 88 links
Land level, soil 2nd rate
Timber Oak and Elm

From Corner to Sec 1 and 12 on East
Boundary, Pruning the line well Strike the river in less than 80.00 Chs
West on true line between
Sec 1 and 12
Var 10° 35' E

.00 Intersect Right Bank of Missouri

Township No 32 N, Range No 3 E 6th

Chns

River and set a Lime Stone 16 in long, 10 in wide 6 in thick for Corner to fractional Sec 1 and Land level. 2nd rate

Nov 17th

North between Sec 34 and 35

Var 12°55'E

40.00 Set Granite Boulder 13 in long 10 in wide 8 in thick for 1/4 Sec corner

79.50 Brook 3 links wide runs N E

80.00 Set Granite Boulder 12 in long, 12 in wide 8 in thick for Corner to Sec 26, 27, 34 and 35

Land broken soil 2nd rate

East on Random line between Sec 26 and 35

Var 12°10'E

.50 Brook 4 links wide runs N E

Township No 32 N, Range No 3 E 6th Pm

Chns

0.00 Set post for temporary 1/4 Sec Corner

0.14 Intersect N and S line 23 lks South of Section Corner to Sec 25, 26, 35 and 36 from which Corner I run West on true line between Sec 26 and 35

Var 12°20'E

0.07 Set Granite Boulder 11 in long 10 in wide 10 in thick for 1/4 Sec Corner

.14 Corner to Sec 26, 27, 34 and 35

Land broken soil 3rd rate

North between Sec 26 and 27

Var 12°55'E

0.00 Set Granite Boulder 12 in long 11 in wide 8 in thick for 1/4 Sec Corner

0.00 Set Granite Boulder 14 in long 12 in square for Corner to Sec 22, 23, 26 and 27

Land rough. Soil 3rd rate

Township No 32 N. Range No 3 E 6th PM

Chns

East on Random line between
Sec 23 and 26
Var 12° 16' E

40.00 Set post for temporary ¼ Sec Corner
79.98 Intersect N and S line 12 links
North of Sec. Corner to Sec 23. 24. 25 and 26 from which corner I run
West on true line between
Sec 23 and 26
Var 12° 15' E

39.99 Set Granite Boulder 13 in long 8 in square for ¼ Sec Corner
79.98 Corner to Sec 22. 23. 26 and 27
Land broken soil 3rd rate

North between Sec 22 and 23
Var 12° 55' E

40.00 Set Granite Boulder 14 in long 13 in wide 8 in thick for ¼ Sec Corner
70.00 Enter Timber bears E and W
80.00 Set post for Corner to Sec 14, 15, 22 & 23

Township No 32 N. Range No 3 E. 6th PM

Chns

from which
A Black Oak 20 in diam. bears N 75° E 65 lks
An Ironwood 6 in diam bears S. 75° E 20 lks
A Burr Oak 6 in diam bears N. 45° W 25 lks
A Burr Oak 10 in diam bears S 50° W 40 lks
Land broken, soil 3rd rate

East on Random line between
Sec 14 and 23
Var 12° E

5.00 Leave high land and enter Bottom and leave Timber bears N & S.
40.00 Set post for temporary ¼ Sec. Corner
79.86 Intersect N and S line 12 links
North of Sec. Corner to Sec 13. 14. 23 and 24 from which corner I run
West on true line between
Sec 14 and 23
Var 11° 55' E

39.93 Set Granite Boulder 14 in long 12 in wide 4 in thick for ¼ Sec Corner

Township No 32 N. Range No 3 E. 6th

Chns

79.86 Corner to Sec 14, 15, 22 and 23
Land level, wet, and subject to
inundation from 1 to 2 feet

North between Sec 14 and 15
Var 13° E

16.00 Enter Bottom bears E & W and leave timber
40.00 Set Granite Boulder 14 in long 13 in
wide 12 in thick for 1/4 Sec. Corner
75.00 Enter Timber bears E & W
80.00 Set post for Corner to Sec 10. 11. 14 and 15
from which
A White Oak 10 in diam bears N 43½° E 18 lks
A Cottonwood 14 in diam bears N. 76° W. 67 lks
A White Oak 6 in diam bears S 18½° W 50 lks
A Burr Oak 10 in diam bears S 75½° E 70 lks
Land level, subject to inundation
to the depth of from 3 to 6 feet
Timber Oak & Cottonwood

Township No 32 N. Range No 3 E. 6th PM

Chns

East on Random line between
Sec 11 and 14
Var 12° E

0.00 Set post for temporary 1/4 Sec. Corner
50.00 ~~Enter~~ Leave Timber bears N E and S W
0.00 Intersect N and S line at Sec. Corner
to Sec 11. 12. 13 and 14 from which Corner I run
West on True line between
Sec 11 and 14
Var 12° E

.00 Set post for 1/4 Sec. Corner from which
A White Oak 10 in diam bears S 52° W 25 lks
A White Oak 10 in diam bears N 45° W 27 lks
.00 Corner to Sec 10. 11. 14 and 15
Land low and level, subject to inundation
to 2 to 4 feet, covered with Oak and
Cottonwood Timber

North between Sec 10 and 11
Var 12° 10' E

14.50 Intersect right bank of Missouri
river and set post for Corner to

Township No 32 N. Range No 3 E. 6th P.M.

Chns

fractional Sec 10 and 11 from which
Cottonwood 20 in diam. bears S 71° E 66 links
Cottonwood 12 in diam. bears S 66½° W 52 links
Land level, unfit for Cultivation
subject to inundation from 3 to 6 feet
Nov 18 1855

North between Sec 33 and 34
Var 12° 35' E

40.00 Set Granite Boulder 14 in long 13 in wide 8 in thick for ¼ Sec. Corner

80.00 Set Granite Boulder 15 in long 14 in wide 11 in thick for Corner to Sec 27, 28, 33 and 34
Stone broken set 3 rds rate

East on Random line between Sec 27 and 34
Var 12° E

40.00 Set post for Temporary ¼ Sec. Corner

Township No 32 N. Range No 3 E. 6th P.M.

Chns

0.16 Intersect Name S line 70 links North of Sec. corner to Sec 26, 27, 34 and 35 from which Corner 9 runs West on true line between Sec 27 and 34
Var 11° 30' E

40.00 Set Granite Boulder 10 in long 8 in square for ¼ Sec. Corner

0.16 Corner to Sec 27, 28, 33 and 34
Stone broken 3 rds rate

North between Sec 27 and 28
Var 12° 45' E

40.00 Set Granite Boulder 13 in long 11 in wide 7 in thick for ¼ Sec Corner

80.00 Set Granite Boulder 13 in long 8 in wide 7 in thick for Corner to Sec 21, 22, 27 and 28
Stone broken set 3 rds rate

Township No 32 N. Range No 3 E 6th PM

Chns

East on Random line between
Sec 22 and 27
Var 11° 30' E

40.00 Set post for temporary 1/4 Sec. corner
80.00 Intersect N and S line 35 lks W
North of Sec. corner to Sec 22 23
26 and 27 from which Corner I run
West on true line between
Sec 22 and 27
Var 11° 15' E

40.04 Set Granite Boulder 13 in long 10 in
wide 5 in thick for 1/4 Sec Corner
80.08 Corners to Sec 21, 22, 27 and 28
Land broken 3rd rate

North between Sec. 21 and 22
Var 12° 35' E

40.00 Set Granite Boulder 9 in long 8 in
square for 1/4 Sec. Corner
80.00 Set Granite Boulder 13 in long 12 in wide
10 in thick for Corners to Sec 15, 16, 21 and 22
Land very broken soil 3rd rate

Township No 32 N. Range No 3 E 6th PM

Chns

East on Random line between
Sec 15 and 22
Var 11° 30' E

40.00 Set post for temporary 1/4 Sec. corner
40.50 Intersect N and S line at Sec. Corner
to Sec 14, 15 22 and 23 from which I run
West in true line between
Sec 15 and 22
Var 11° 30' E

40.25 Set Granite Boulder 10 in long 8 in
wide 7 in thick for 1/4 Sec. Corner
80.50 Corners to Sec 15, 16, 21 and 22
Land broken 3rd rate

North between Sec 15 and 16
Var 12° 35' E

40.00 Set Granite Boulder 11 in long 10 in
wide 7 in thick for 1/4 Sec Corner
45.00 Enter Bottom bearing E and W
80.00 Set Granite Boulder 12 in long 12 in wide
10 in thick for Corners to Sec 9, 10, 15 and 16
N 1/2 broken S 1/2 low and unfit for
cultivation

Township No 32 N. Range No 3 E. 6th Chns

East on Random line between
Sec 10 and 15
Var 11°30' E

10.00 Enter Timber bears S E & N W
40.00 Set post for temporary ¼ Sec corner
80.30 Intersect N and S line at Corner to Sec 10.11.14. and 15 from which Corner I run
West on true line between
Sec 10 and 15
Var 11°30' E

40.15 Set post for ¼ Sec. corner, from which
A Cottonwood 10 in diam bears N. 20½° W 10 lks
A Cottonwood 8 in. diam bears S 26½° E 18 lks
80.30 Corner to Sec 9. 10. 15 and 16
Land level subject to inundation
2 to 3 feet, unfit for cultivation

North between Sec 9 and 10
Var 12°55' E

5.00 Enter Timber bearing E and W
27.00 Intersect right Bank of Mis-

Township No 32 N. Range No 3 E. 6th P.M. Chns

souri river and set post for corner
to fractional Sec 9 and 10 from which
A Cottonwood 24 in diam bears S
64°45' W 66 links
A White Elm 24 in diam, bars S 12° E. 78 links
Land level, subject to overflow 2 to 3 ft
unfit for cultivation
Nov. 19th

North between Sec 32 and 33
Var 13°30' E

10.00 Set Granite Boulder 12 in long 12 in
wide 11 in thick for ¼ Sec. corner
80.00 Set Granite Boulder 14 in long 13 in wide
12 in thick for Corner to Sec
28. 29. 32 and 33
Land rolling 2nd rate

East on Random line between
Sec 28 and 33

Township No 32 N. Range No 3 E 6th PM

Thence

Var 11° 30' E

40.00 Set post for temporary 1/4 Sec. corner

79.60 Intersect N and S line 6 links North of Sec Corner to Sec 27, 28, 33 offset 3/4 from which Corner I run West on true line between Sec 28 and 33

Var 11° 28' E

39.80 Set Granite Boulder 12 in long 11 in wide 10 in thick for 1/4 Sec Corner

79.60 Corner to Sec 28, 29, 32 and 33

Land broken soil 3rd rate

North between Sec 28 and 29

Var 13° E

40.00 Set Granite Boulder 12 in long 8 in wide 7 in thick for 1/4 Sec. corner

80.00 Set Granite Boulder 15 in long 14 in wide 12 in thick for Corner to Sec 20, 21, 28 and 29

Land broken soil 3rd rate

Township No 32 N. Range No 3 E. 6th PM

Thence East on Random line between Sec 21 and 28

Var 11° 30' E

40.00 Set post for temporary 1/4 Sec. corner

40.14 Intersect N and S line 70 links North of Sec. Corner to Sec 21, 22, 27 and 28 from which Corner I run West on true line between Sec 21 and 28

Var 11° E

40.07 Set Granite Boulder 10 in long 8 in square for 1/4 Sec. corner

80.14 Corner to Sec 20, 21, 28 and 29

Land broken 3rd rate

North between Sec 20 and 21

Var 13° E

40.00 Set Granite Boulder 12 in long 11 in wide 7 in thick for 1/4 Sec. corner

80.00 Set Granite Boulder 12 in long 11 in wide 8 in thick for corner to Sec 16, 17, 20 and 21

Land broken soil 3rd rate

Township No 32 N, Range No 3 E. 6th

Chns

East on Random line between
Sec 16 and 21
Var 11° E

40.00 Set post for temporary ¼ Sec corner
80.38 Intersect N and S line 46 links
North of Sec. corner to Sec 15.16
21 and 22 from which Corner I run
West on true line between
Sec 16 and 21
Var 10° 40' E
40.19 Set Boulder 17 in long 12 in wide
10 in thick for ¼ Sec corner
80.38 Corner to Sec 16, 17, 20 and 21
Land broken soil 3rd rate

North between Sec. 16 and 17
Var 12° 55' E
40.00 Set Granite Boulder 15 in long 13 in
wide 10 in thick for ¼ Sec. corner
80.00 Set Granite Boulder 16 in long 14 in wide
12 in thick for Corner to Sec 8, 9, 16 and 17
+ Land rough. soil 3rd rate

Township No 32 N. Range No 3 E. 6th Mn

Chns

East on Random line between
Sec 9 and 16
Var 11° E

.00 Enter Timber bearing NE and SW
.00 Set post for temporary ¼ Sec. corner
and and Leave Bluff and Timber
bearing NW and SE
.38 Intersect N and S line 23 links N
of Sec. corner to Sec 9.10.15 and 16
from which Corner I run
West on true line between
Sec 9 and 16
Var 10° 50' E
.19 Set Post for ¼ Sec corner from which
A White Elm 24 in diam. bears S 18° E. 6 lks
A Red Elm 16 in diam. bears N 85° W 72 lks
.38 Corner to Sec 8, 9, 16 and 17
Land S ½ rough and 3rd rate N ½
low and flat. soil 1st rate.
Timber Elm Ash & Cottonwood

Township No 32 N. Range No 3 E. 6th P.M.

Chns

North between Sec 8 and 9
Var 12°55' E

+10.00 Leave Bluff and Enter Timber
bearing ~~[illegible]~~ E & W
40.00 Set post for 1/4 Sec Corner from which
A Coffee Bean 12 in diam bears N 83° W 23 lks
An Elm 30 in diam bears N. 54° E 55 links
42.70 Intersect right Bank of Missouri
River and Set post for Corner to frac-
-al Sec 8 and 9 from which
A Hackberry 12 in diam. bears S 37° E. 22 lks
White Oak 14 in diam. bears S 14° W 64
Land level, soil 1st rate, and cover
with Hackberry, Ash, Elm & Cottonwood
Nov 20th

North between Sec 31 and 32
Var 13°40' E

40.00 Set Granite Boulder 14 in long. 12 in wide
7 in thick for 1/4 Sec. corner
80.00 Set Granite Boulder 14 in long 13 in wide 10 in
thick for Corner to Sec 29. 30. 31 and 32
Land rolling, soil 1st rate

Township No 32 N. Range No 3 E. 6th P.M.

Chns

East on Random line between
Sec 29 and 32
Var 11°40' E

.00 Set post for temporary 1/4 Sec. corner
.00 Intersect N and S line 11 lks North
of Sec. corner to Sec 28. 29. 32 and 33
from which Corner Drain
West on true line between
Sec 29 and 32
Var 11°35' E

.00 Set Granite Boulder 12 in long 12 in wide
7 in thick for 1/4 Sec Corner
.00 Corner to Sec 29. 30. 31 and 32
Land rolling soil 2nd rate

West on Random line between
Sec 30 and 31
Var 12°30' E

0.00 Set post for temporary 1/4 Sec. corner
6.00 Intersect West Boundary 46 links
North of Corner to Sec 30 and 31

Township No 32 N. Range No 3 E. 6th

Chns from which Corner from
East on true line between
Sec 30 and 31
Var 12° 50' E

36.00 Set Granite Boulder 14 in long 12 in wide
4 in thick for 1/4 Sec. corner

76.00 Corner to Sec 29, 30, 31 and 32
Land rolling soil 1st rate

North between Sec 29 and 30
Var 13° E

40.00 Set Granite Boulder 15 in long 14 in wide
8 in thick for 1/4 Sec. corner

80.00 Set Granite Boulder 13 in long 8 in wide
7 in thick for Corner to Sec
19, 20, 29 and 30
Land broken soil 2nd rate

East on Random line between
Sec 20 and 29
Var 11° 30' E

Township No 32 N. Range No 3 E. 6th PM

Chns

0.00 Set post for temporary 1/4 Sec. corner

0.08 Intersect Name Line 23 links
North of Sec. corner to Sec 20, 21, 28 and 29 from which Corner I run
West on true line between
Sec 20 and 29
Var 11° 20' E

0.04 Set Granite Boulder 11 in long 10 in wide
7 in thick for 1/4 Sec corner

0.08 Corner to Sec 19, 20, 29 and 30
Land broken 3rd rate

West on Random line between
Sec 19 and 30
Var 12° 30' E

0.00 Set post for temporary 1/4 Sec. corner

0.60 Intersect West Boundary 46 links
North if Corner to Sec 19 and 30
from which Corner I run
East on true line between
Sec 19 and 30
Var 12° 50' E

Township No 32 N. Range No 3 E. 6th PM

Chns	
36.60	Set Granite Boulder 12 in long 11 in wide 7 in thick for 1/4 Sec. corner
76.60	Corner to Sec 19, 20, 29 and 30 Land broken 2nd rate
	North between Sec 19 and 20 Var 13° E
40.00	Set Granite Boulder 13 in long 12 in wide 10 in thick for 1/4 Sec. corner
80.00	Set Granite Boulder 15 in long 13 in wide 12 in thick for Corner to Sec 17, 18, 19 and 20 Land broken 3rd rate
	East on Random line between Sec 17 and 20 Var 11° 10' E
40.00	Set post for temporary 1/4 Sec corner
80.56	Intersect N and S line 23 links North of Sec. corner to Sec 16, 17, 20 and 21 from which Corner I run

Township No 32 N. Range No 3 E. 6th PM

Chns	
	West on true line between Sec 17 and 20 Var 11° E
0.28	Set Granite Boulder 17 in long 12 in wide 8 in thick for 1/4 Sec corner
0.56	Corner to Sec 17, 18, 19 and 20 Land broken soil 3rd rate
	West on Random line between Sec 18 and 19 Var 12° 55' E
40.00	Set post for temporary 1/4 Sec. corner
77.50	Intersect West Boundary 70 links North of Corner to Sec 18 and 19 from which corner I run
	East on true line between Sec 18 and 19 Var 13° 25' E
7.50	Set Granite Boulder 14 in long 11 in wide 8 in thick for 1/4 Sec corner
7.50	Corner to Sec 17, 18, 19 and 20 Land broken soil 3rd rate

Township No 32 N. Range No 3 E 6th P.M.

Chns

North between Sec 17 and 18
Var 12° E

40.00 Set post for ¼ Sec corner from which
An Oak 12 in diam bears S 7½° W 193 lks
A Burr Oak 6 in diam bears N 4° E 276 lks

80.00 Set Stone 16 in long 15 in wide
4 in thick for corner to Sec
7, 8, 17 and 18.
Land broken soil 3rd rate
Timber few Scattering Oaks

East on Random line between
Sec 8 and 17
Var 11° E

40.00 Set post for temporary ¼ Sec. corner

80.00 Intersect N and S line at Sec corner
to Sec 8, 9, 16 and 17 from which corner 3 trees
West on true line between
Sec 8 and 17
Var 11° E

40.05 Set post for ¼ Sec. corner from which
A White Oak 20 in diam bears S 67° E 27 lks

Township No 32 N. Range No 3 E. 6th P.M.

Chns

A White Oak 10 in diam. bears N 7½° E 47 lks

80.10 Corner to Sec 7, 8, 17 and 18.
Land broken soil 3rd rate

West on Random line between
Sec. 7 and 18.
Var 13° E

40.00 Set post for temporary ¼ Sec. corner

79.00 Intersect West Boundary 70 links
North of Corner to Sec 7 and 18
from which Corner 3 trees
East on true line between
Sec 7 and 18.
Var 13.30' E

9.00 Set Stone 12 in long 11 in wide 10 in
thick for ¼ Sec. corner

9.00 Corner to Sec. 7, 8, 17 and 18
Land rough 3rd rate

Township No 32 N. Range No 3 E. 6th P.M.

Chains

North between Sec 7 and 8
Var 12° 35' E

40.00 Set Granite Boulder 12 in long 10 in wide 5 in thick for 1/4 Sec. Corner

+50.00 Enter Bottom and Timber

55.50 (bearing E and W) Intersect right bank of Missouri River and set post for Corner to fractional Sec 7 and 8 from which
A White Elm 12 in diam bears S 34½° E. 45 lks
A Red Elm 18 in diam bears S 89° W 120 links
Sand broken. Soil 3rd rate
Timber Elm and Cottonwood

Novr 21st 1838

Township No 32 N. Range No 3 E. 6th P.M.

Chns

Meanders of the Right Bank of Missouri River in this Township.
From Corner to Sec. 1 and 12 on East Boundary of Township 3 run
North on Range line between Sec 1 and 6
Var 12° 50' E

4.00 Intersect right bank of Missouri River, and finding no established Corner, said Corner having as I believe been washed away. I established said Corner to fractional Sec. 1 and 6 by setting a Lime Stone 18 in long, 16 in wide and 4 in thick, and from which Corner I run up Stream
In Sec 1.
Var 11° 30' E

Lines	Distances	
S 83 W	9.00	
S 73 W	9.20	To Corner to frac. Sec 1 and 12

In Sec 12

Course	Dist.	
S 72° W	65.10	To Corner to fract. Sec. 11 and 12 Banks low & Sandy, timber Cottonwood & Willows

In Sec 11

S 57° W	60.00	
S 66° W	32.00	To Corner to fract Sec 10 and 11 Banks low & Sandy, timber Cottonwood & Willow

In Sec 10

N 81° W	81.20	To Corner to fract. Sec 9 and 10 Banks low & Sandy, timber Cottonwood & Willow

In Sec 9

N 79° W	81.30	To Corner to fractional Sec 8 and 9 Banks low & Sandy

In Sec 8

N 80 3/4 W	81.40	To Corner to fract. Sec 7 and 8 Banks low Sandy timber Cottonwood & Oak

In Sec 7

N 81 W	81.20	To Corner to fract Sec 1 and 12 on West Boundary of Township Banks low, timber Oak Ash & Cottonwood

Nov 2 2nd "

Description

This Township except the bottom is very rough & soil poor the bottom lands are partly wet and overflow the balance dry, and soil 1st rate The Timber is principally Oak, Cottonwood Willow Ash, Lynn & Hackberry

37/169

List of Names

A list of the names of the individuals employed to assist in running, measuring, or marking the lines and corners described in the foregoing field notes of Township No 32 North, Range No 3 East of the Sixth Principal Meridian showing the respective capacities in which they acted:

William H Oglesby	Chainman
Newcomb Demary	Chainman
Joseph Bell	Axeman
Saml F Watts	Flagman
Myron Jeffers	Compassman

General Land Office • Original Field Notes

Book Number

52

The images in this file are photographs of the notes of the original surveys of the State of Nebraska on file in the Office of the Nebraska State Surveyor located in Lincoln, Nebraska.

The original surveys in Nebraska began in the mid 1850's and were completed in the mid 1880's. The Nebraska office of the Surveyor General was closed June 30, 1886.