General Land Office • Original Field Notes

Book Number

53

The images in this file are photographs of the notes of the original surveys of the State of Nebraska on file in the Office of the Nebraska State Surveyor located in Lincoln, Nebraska.

The original surveys in Nebraska began in the mid 1850's and were completed in the mid 1880's. The Nebraska office of the Surveyor General was closed June 30, 1886.

1 a

Vol 1 R 4 E

Field Notes
of the
Subdivision Lines
in
Township No. 4 North
of the Base line in
Range No 4 East
of the
Sixth Principal Meridian
in the
Territory of Nebraska
By
William J. Osborn
Deputy Surveyor
under his contract No. 163 bearing
date the 24 day of October 1856
Subdivision Commenced
July 13. 1857.
Compleated July 15. 1857.

T. 1- 4 N.
R. 4 E.
7/53

Rec'd Sept 15th 1857

A list of the names of the individicals employed to assist in running, measuring, or marking the lines and corners described in the following field notes of Township No 1 North of the base line of Range No 4 East of the Sixth Principal Meridian, showing the respective capacities in which they acted:

John Barnum, Chainman.
Philo, S. Barnum, Chainman,
Horace, D. Luce, Flagman.
Dexter, P. Sprague, Axeman and Marker.
Thomas, Graham, Compassman.

Township 1 North R. 4 East

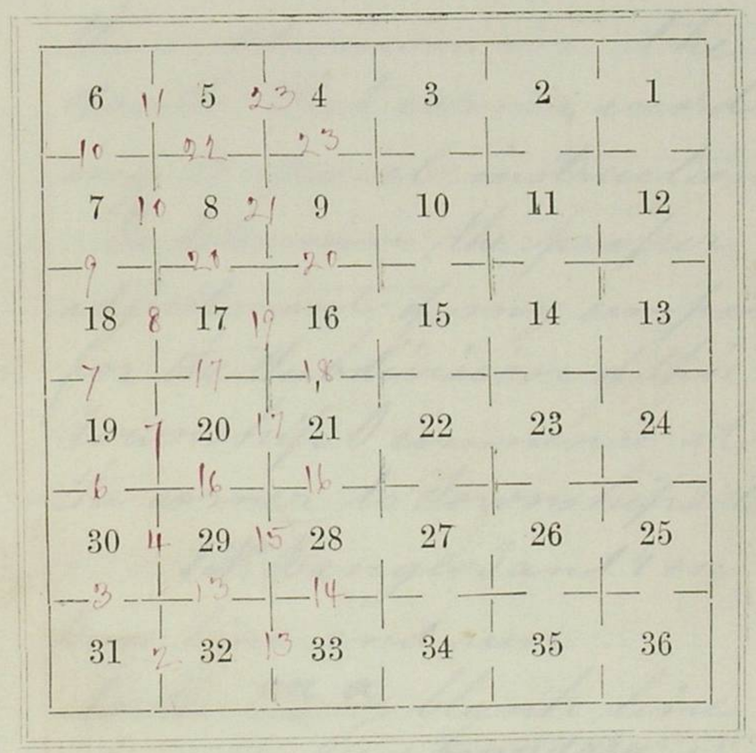

8 d

Field Notes of the Subdivision lines in Township No. 1. N. Range 3 E. C. Fifth Principal Meridian

This Township being made fractional by the Otoe Reserve I commence the subdivision in the South West corner, according to special instruction.

To determin the proper adjustment of my compass for the Subdivision of this Township I commence at the corner to Townships N & S N Ranges 3 and 4 on Base line and run North on a blank line along the West boundary of section 31

Variation 11° 30' East

40,00 To a point 13 links East of the quarter section corner

80,00 To a point 26 links East of the corner to sections 30 and 31

Township 1 N. Range 4 E.

Sixth Principal Meridian

chains To retrace this line or run parallel thereto, my compass must be adjusted to a Variation of 11° 41' East

Subdivision Commenced July 13. 1857

From the corner to sections 31 and 32 on the South Boundary of the Township I run

North, between sections 31 and 32

Variation 11° 41' East.

9,00 Touch left bank of Little Blue River, ~~beares~~ course S and S. W.

11,75 Left bank of Little Blue River, runs S and S. W. and enter timber, beares N. E. and S. W.

12,50 A White Oak 23 in. diam.

20,52 An Elm 26 in. in diam.

21,16 An Elm 22 in. in diam.

37,30 An Elm 30 in. in diam.

40,00 Set a red Sand Stone 21 in. long

Township 1 N. Range 4 E.

Sixth Principal Meridian

chains 12 in. wide and 2½ in. thick for quarter section corner from which

A Hackberry 16 in. in diam. bears N. 87° W. 67 links dist.

A Hackberry 11 in. in dia. bears S 15° E 150 links dist.

41,25 An Elm 25 in. in dia.

66,40 Little Blue River, left bank, course S. W. 210 links wide.

73,00 Leave timber bears N. E. and S. W.

80,00 Set a red Sand Stone 21 in. long 14 in. wide and 3 in. thick for corner to sections 29, 30, 31 and 32

Land, 1st rate, bottom land

Timber, Elm, Oak, Hackberry and Cottonwood

West on a random line between sections 30 and 31

Variation 11° 40' East

40,00 Set a post for a temporary quarter section corner

Township 1 N. Range 4. E.

Sixth Principal Meridian

chains	
78,80	Intersected the West Boundary of the Township 30 links South of the corner to sections 30 and 31 from which corner I run East on a true line between sections 30 and 31
	Variation 11° 27' East
32,95	Set a red Sand Stone 21 in. long 12 in. wide and 3 in. thick for quarter section corner
77,90	The corner to sections 28, 30, 31, 32 Land, 1st rate, the East half is bottom land and the West half is level prairie

North between sections 28 and 30

Variation 11° 35' East

35,00	Enter timber bears N.W. and S.E.
40,00	Set a red Sand Stone 23 in. long

Township 1 N. Range 4. E.

Sixth Principal Meridian

chains	
	12 in. wide and 3 in. thick for quarter section corner. This corner comes in an open space in the timber covered with a thick undergrowth but no trees sufficiently near for bearings
40,20	Little Blue River, right bank course S. E. 292 links wide
62,50	Leave timber bears N.W. and S.E.
	and to base of bluff bears the same
63,50	Top of Bluff and enter prairie
80,00	Set a red Sand Stone 22 in. long 14 in. wide and 2 in. thick for corner to sections 18, 20, 29 and 30 Land, 1st rate; bottom land and rolling prairie Timber, good Cottonwood Oak and Elm undergrowth, Plum and Hazel

West on a random line

Township 1. N. Range 4. E.

Fifth Principal Meridian

chains between sections 18 and 30

Variation 11° 35' East

18,00 Base of bluff bears N.W. and S.E.
and enter timber course same

21,50 Touch the left bank of the
Little Blue River course S.E.
from S.W.

22,80 Leave timber bears N.E. and S.W.

40,00 Set a post for a temporary
quarter section corner

80,20 Intersected the West Boundary
of the Township 42 links North
of the corner to sections 18 and
30 from which corner I run
East on a true line between
sections 18 and 19

Variation 11° 53' East

40,10 Set a red Sand Stone 18 in. long
7 in. wide and 5 in. thick for
quarter section corner

80,20 The corner to section 18, 20, 29, 30

Township 1. N. Range 4. E.

Fifth Principal Meridian

chains Land, ~~1st rate~~, bottom and
prairie. Soil, 1st rate.
Timber, good, Cottonwood and Oak

North between sections 19 and 20

Variation 11° 40' East

40,00 Set a grey Sand Stone 9 in. long 9
in. wide and 7 in. thick for
quarter section corner

80,00 Set a red Sandstone 18 in. long
12 in. wide and 3 in. thick for
corner to sections 17, 18, 19 and 20
Land, 1st rate rolling prairie

West on a random line between
sections 18 and 19

Variation 11° 40' East

4,00 Set a post for a temporary
quarter section corner

6,00 Leave prairie and enter
bottom land covered with

chains	an undergrowth of plumbs Oak, Willow, Sumack beares N. W and S. E
80,10	Intersected the West Boundary of the Township 23 links North of the corner to sections 17 and 18 from which corner I run
	East on a true line between sections 17 and 18
	Variation 11° 50' East
40,05	Set a red Sand Stone 12 in. long 11 in. wide and 4 in. thick for quarter section corner
80,10	The corner to sections 17, 18, 19, 20 Land; 1st rate, prairie and bottom land

North between sections 17 and 18

Variation 11° 40' East

40,00	Set a red Sand Stone 16 in. long 12 in. wide and 4 in. thick for

chains	quarter section corner
80,00	Set a red Sand Stone 18 in. long 10 in. wide and 6 in. thick for corner to sections 7, 8, 17 and 18 Land; 1st rate rolling prairie

West on a random line between sections 7 and 18

Variation 11° 40' East

40,00	Set a post for a temporary quarter section corner
80,58	Intersected the West Boundary of the Township 6 links South of the corner to sections 7 and 18 from which corner I run
	East on a true line between sections 7 and 18
	Variation 11° 38' East
40,29	Set a red Sand Stone 18 in. long 12 in. wide and 6 in. thick for

Township 1. N. Range 4. E.

Sixth Principal Meridian

	chains	
		quarter section corner
	80,58	The corner to sections 7.8.17.18
		Land 1st rate rolling prairie

North between sections 7 and 8
Variation 11° 40' East

	40,00	Set a red Sand Stone 18 in. long 9 in. wide and 4 in. thick for quarter section corner
	80,00	Set a red Sand Stone 16 in. long 15 in. wide and 4 in. thick for corner to sections 5, 6, 7 and 8 Land; 2nd rate rolling prairie

West on a random line between section 6 and 7
Variation 11° 40' East

	40,00	Set a post for a temporary quarter section corner
	80,08	Intersected the West Boundary of the Township 4 links North

Township 1. N. Range 4. E.

Sixth Principal Meridian

	chains	
		of the corner to sections 6 and 7 from which corner I run
		East on a true line between sections 6 and 7

Variation 11° 42' East

	40,04	Set a red Sand Stone 15 in. long 12 in. wide and 4 in. thick for quarter section corner
	80,08	The corner to sections 5. 6. 7. 8. Land; 2nd rate, level prairie

North on a random line between sections 5 and 6
Variation 11° 40' East

	32,50	Road from Ft Leavenworth to Ft Kearney bears N.W. and S.E.
	40,00	Set a post for a temporary quarter section corner
	78,27	Intersected the North Boundary of the Township 40 links

Township 1, N. Range 4, E.

Sixth Principal Meridian

chains West of the corner to sections
5 and 6 from which corner
I run
South on a true line
between sections 5 and 6
Variation 11° 23' East
39,27 Set a red Sand Stone 18 in. long
2 in. wide and 4 in. thick for
quarter section corner
79,27 The corner to sections 5, 6, 7, 8
Land, 1st rate, rolling prairie

July 13, 1857.

I here measure from the
nearest corner on the Base
line to the West Boundary
of the Otoe Reserve according
to special instructions
The Nearest corner is the
quarter section corner to
section 33 the distance
from this corner to the

Township 1, N. Range 4, E.

Sixth Principal Meridian

chains Reserve line is 5,46 chains
I now run
North between sections 32 and 33
Variation 11° 40' East
40,00 Set a red Sand Stone 20 in. long
16 in. wide and 3 in. thick for
quarter section corner
80,00 Set a red Sand Stone 20 in. long
12 in. wide and 4 in. thick for
corner to sections 28, 29, 32 and 33.
Land, 1st rate, rolling prairie

West on a random line
between sections 28 and 32
Variation 11° 40' East
40,00 Set a post for a temporary
quarter section corner
45,00 Foot of Bluff and enter bottom
land and enter timber
bears N and S
68,00 Little Blue River, left bank

Township 1. N. Range 4. E.

Sixth Principal Meridian

chains

course I 166 links wide

80,00 Intersected N and S line at the corner to sections 28.30 31 and 32 from which corner I run

East on a true line between sections 28 and 33

Variation 11° 40' East

40,00 Set a red Sand Stone 20 in long 12 in wide and 4 in thick for quarter section corner

80,00 The corner to sections 28, 29, 32, 33.

Land, 1st rate rolling prairie and bottom land

Timber, good, Oak, Elm and Cottonwood

East between sections 28 and 33

Variation 11° 40' East

40,00 Set a red Sand Stone 18 in long 12 in wide and 5 in thick for quarter section corner

Township 1. N. Range 4. E.

Sixth Principal Meridian

chains

46,88 Intersected the West Boundary of the Otoe Reserve 7 links South of Mound corner on said line where I set a red Sand Stone 17 in long 9 in wide and 5 in thick for Meander corner to fractional sections 28 and 33

Land, 4th rate, rolling prairie

North between sections 28 and 29

Variation 11° 40' East

40,00 Set a red Sand Stone 18 in long 9 in wide and 5 in thick for quarter section corner

80,00 Set a red Sand Stone 12 in long 10 in wide and 8 in thick for corner to sections 20, 21, 28 and 29

Land, 1st rate rolling prairie

West on a random line

chains	
	between sections 20 and 29
	Variation 11° 40' East
40,00	Set a post for a temporary quarter section corner
78,88	Intersected N and S line 30 links North of the corner to sections 19, 20, 29 and 30 from which corner I run East on a true line between sections 20 and 29
	Variation 11° 53' East
38,88	Set a red Sand Stone 17 in. long 16 in. wide and 3 in. thick for quarter section corner
78,88	The corner to sections 20, 21, 28, 29 Land, 1st rate, rolling prairie

---

	East between sections 21 and 28
	Variation 11° 40' East
40,00	Set a red Sand Stone 16 in. long 12 in. wide and 4 in. thick for

chains	
	quarter section corner
48,82	Intersected the West Boundary of the Otoe Reserve 7 links South of mound corner on said line where I set a red Sand Stone 20 in. long 11 in. wide and 5 in. thick for Meander corner to fractional sections 21 and 28 Land ~~1st~~ rolling prairie Soil 1st rate

---

	North between sections 20 and 21
	Variation 11° 40' East
40,00	Set a red Sand Stone 22 in. long 12 in. wide and 2½ in. thick for quarter section corner
80,00	Set a red Sand Stone 30 in. long 18 in. wide and 3 in. thick for corner to sections 16, 17, 20 and 21 Land, 2nd rate, rolling prairie

---

	West on a random line

Township 1. N. Range 4. E.

Fifth Principal Meridian

chains	
	between sections 17 and 20
	Variation 11° 40' East
40,00	Set a post for a temporary quarter-section corner
78,68	Intersected N. and S. line 10 links North of the corner to sections 17, 18, 19 and 20 from which corner I run East on a true line between sections 17 and 20
	Variation 11° 44' East
38,84	Set a red Sand Stone 15 in. long 12 in. wide and 3½ in. thick for quarter section corner
78,68	The corner to sections 16, 17, 20, 21. Land; 2nd " rate, rolling prairie

East between sections 16 and 21

Variation 11° 40' East

chains	
40,00	Set a red Sand Stone 2 in. long 14 in. wide and 8 in. thick for

Township 1. N. Range 4. E.

Fifth Principal Meridian

chains	
	quarter-section corner
50,17	Intersected the West Boundary of the Otoe Reserve 10 links South of a Mound corner on said line where I set a red Sand Stone 19 in. long 14 in. wide and 5 in. thick for Meander corner to fractional sections 16 and 21
	Land; 2nd " rate; level prairie

North between sections 16 and 17

Variation 11° 35' East

chains	
40,00	Set a red Sand Stone 18 in. long 9 in. wide and 7 in. thick for quarter section corner
80,00	Set a red Sand Stone 14 in. long 14 in. wide and 4 in. thick for corner to sections 8, 9, 16 and 17
	Land; 2nd " rate; level prairie

Township 1. N. Range 4. E

Fifth Principal Meridian

chains West on a random line between sections 8 and 17
Variation 11° 40' East
40,00 Set a post for a temporary quarter section corner
78,50 Intersected N and S line 18 links North of the corner to sections 7, 8, 17 and 18 from which corner I run East on a true line between sections 8 and 17
Variation 11° 48' East
39,75 Set a red Sand Stone 22 in. long 9 in. wide and 5 in. thick for quarter section corner
78,50 The corner to sections 8, 9, 16, 17
Land; 2nd rate; level prairie
July 14, 1857.

East between sections 9 and 16
Variation 11° 40' East
40,00 Set a red Sand Stone 18 in. long

Fifth Principal Meridian

chains 11 in. wide and 5 in. thick for quarter section corner
50,05 Intersected the West Boundary of the Otoe Reserve 12 links South of Mound corner on said line where I set a red Sand Stone 21 in. long 11 in. wide and 7 in. thick for Meander corner to fractional sections 9 and 16
Land; 2nd rate; level prairie

North between sections 9 and 8
Variation 11° 46' East
28,00 Road from Ft Leavenworth to Ft Kearney bears N.W. and S.E.
40,00 Set a red Sand Stone 16 in. long 12 in. wide and 6 in. thick for quarter section corner
80,00 Set a red Sand Stone 21 in. long 13 in. wide and 3 in. thick for

Township 1. N. Range 4. E.

Fifth Principal Meridian

chains corner to sections 4, 5, 8 and 9
Land; 2nd rate: level prairie

West on a random line
between sections 5 and 8
Variation 11° 40' East
40,00 Set a post for a temporary
quarter section corner
57,00 Road from Ft Leavenworth
to Ft Kearney bears N.W. and S.E.
78,28 Intersected Nand S line
24 links North of the corner
to sections 5, 6, 7 and 8 from
which corner I run
East on a true line
between sections 5 and 8
Variation 11° 50' East
39,64 Set a red Sand Stone 19 in. long
9 in. wide and 5 in. thick for
quarter section corner
78,28 The corner to sections 4, 5, 8, 9.

Township 1. N. Range 4. E.

Fifth Principal Meridian

chains Land; 2nd rate: level prairie

East between sections 4 and 9
Variation 11° 40' East
40,00 Set a red Sand Stone 14 in. long
14 in. wide and 6 in. thick for
quarter section corner
50,88 Intersected the West Boundary
of the Otoe reserve 13 links South
of Mound corner on said
line where I set a red Sand
Stone 16 in. long 14 in. wide
and 5 in. thick for Meander
corner to fractional sections
4 and 9
Land; 2nd rate; level prairie

North on a rand om line
between sections 4 and 5
Variation 11° 40' East
40,00 Set a post for a temporary

Township 1 N. Range 4 E.

Sixth Principal Meridian

chains	quarter section corner
78,27	Intersected the North Boundary of the Township 32 links West of the corner to sections 4 and 5 from which corner I run South on a true line between sections 4 and 5
	Variation 11° 28' East
38,27	Set a red Sand Stone 20 in long 8 in wide and 7 in thick for quarter section corner
78,27	The corner to sections 4.5.8.9
	Land 2nd rate; level prairie
	July 15. 1857.

General Description

The South half of this Township Bordering on the Little Blue River is good for agriculture or graising The North half is mostly 2nd rate land and destitute of water.

A list of the names of the individuals employed to assist in running, measuring, or marking the lines and corner described in the foregoing field notes of Township No 1 North of the base line of Range No 4 East of the Sixth principal Meridian, showing the respective capacities in which they acted:

John, Barnum, Chainman.
Philo, G, Barnum, Chainman,
Alonzo, D, Bruce. Flagman,
Dexter, P, Sprague, Axeman and Marker.
Thomas, Graham, Compassman

For Oaths of Assistants & Surveyor and Surveyor General's Approval see T. 4 N.

Field Notes
of
Township No. 2. North
of the Base line
Range No. 4 East
of the
Sixth Principal Meridian
in the
Territory of Nebraska
By
William J. Osborn
Deputy Surveyor
under his contract No. 163. – bearing
date the 24 of October 1856
Subdivision commenced
July 30. 1857.
Compleated August 2nd " 1857

Lod Sept 15th 1857

A list of the names of the individuals employed to assist in running, measuring, or marking the lines and corner described in the foregoing field notes of Township No. 2. North of the base line of Range No. 4. East of the Fifth Principal Meridian, Showing the respective capacities in which they acted:

John Barnum, Chainman.
Phile P. Barnum, Chainman.
Alonzo D. Luce, Flagman.
Dexter P. Sprague, Axeman and Marker.
Thomas Graham, Compassman

Township 2 North Range 4 East 6th P. M.



Field Notes of the subdivision lines in Township No. 2. N. R. 4. E. of the Sixth Principal Meridian

chains

This Township being made fractional by the Oloe Reserve I commence the subdivision in the North East corner according to special instructions

To determine the proper adjustment of my compass for subdividing this Township I commenced at the corner to Townships 2 and 3 N. R. 4 and 5. E.; and run South on a blank line along the East Boundary of section 1.

Variation 11° 30' East

40,00 To a point 7 links East of the quarter section corner

80,00 To a point 13 links East of the corner to sections 1 and 12

To retrace this line or run parallel thereto my compass must be adjusted to a Variation of 11°25' East

Township No. 2. N. Range 4. E.

Fifth Principal Meridian

chains	
	Subdivision commenced July 30. 1857.
	From the corner to sections 1. 2. 35 and 36 on the North Boundary of the Township I run
	South between sections 1 and 12
	Variation 11° 25' East.
40,00	Set a Sand Stone 20 in. long 14 in. wide and 4 in. thick for quarter section corner
80,00	Set a red Sand Stone 18 in. long 9 in. wide and 6 in. thick for corner to Sections 1. 2. 11 and 12
	Land, 1st rate, rolling prairie
	East on a random line between sections 1 and 12
	Variation 11° 25' East
40,00	Set a post for a temporary quarter section corner

Fifth Principal Meridian

chains	
80,00	Intersected East Boundary of the Township 34 links South of stone corner to sections 1 and 12 from which corner I run
	West on a true line between sections 1 and 12
	Variation 11° 40' East
40,00	Set a red Sand Stone 19 in. long 12 in. wide and 4 in. thick for quarter section corner
80,00	The corner to sections 1. 2. 11. 12.
	Land, 1st rate rolling prairie
	South between sections 11 and 12
	Variation 11° 30' East
40,00	Set a red Sand Stone 18 in. long 9 in. wide and 4 in. thick for quarter section corner
80,00	Set a red Sand Stone 17 in. long

Township 2. N. Range 4. E.

Sixth Principal Meridian

chains 10 in. wide and 5 in. thick for corner to sections 11, 12, 13 and 14
Land 1st rate, rolling prairie

+ East on a random line between sections 12 and 13
Variation 11° 30' East
40,00 Set a post for a temporary quarter section corner
80,14 Intersected East Boundary of the Township 50 links South of stone corner to sections 12 and 13 from which corner I run
West on a true line between sections 12 and 13
Variation 11° 52' East
40,07 Set a red Sand Stone 13 in. long 13 in. wide and 4 in. thick for quarter section corner
80,14 The corner to sections 11, 12, 13, 14

Sixth Principal Meridian

chains Land 1st rate, rolling prairie

South between Sections 13 and 14
Variation 11° 35' East
40,00 Set a red sand Stone 16 in. long 12 in. wide and 4 in. thick for quarter section corner
80,00 Set a red Sand Stone 14 in. long 12 in. wide and 4 in. thick for corner to sections 13, 14, 23 and 24
Land 1st rate rolling prairie

East on a random line between sections 13 and 24
Variation 11° 40' East
40,00 Set a post for a temporary quarter section corner
80,36 Intersected East Boundary of the Township 12 links South of the corner to sections 13 and 24 from which corner I run

Township 2 N. Range 4. E.

Sixth Principal Meridian

chains West on a true line between sections 13 and 24
Variation 11° 45' East
40,18 Set a red Sand Stone 18 in. long 9 in. wide and 4 in. thick for quarter section corner
80,36 The corner to section 13.14.23.24
Land; 1st rate rolling prairie

South between sections 23 and 24
Variation 11° 35' East
40,00 Set a red sand Stone 18 in. long 8 in. wide and 4 in. thick for quarter section corner
74.46 North Boundary of the Otoe Reserve Set a red Sand Stone 18 in. long 8 in. wide and 5 in. thick for Meander corner to fractional sections 23 and 24
13,64 chains West of Mound on Boundary line

Sixth Principal Meridian

chains Land; 1st rate, rolling prairie

South between sections 2 and 13
Variation 11° 30' East
40,00 Set a red Sand Stone 18 in. long 10 in. wide and 6 in. thick for quarter section corner
80,00 Set a red Sand Stone 18 in. long 9 in. wide and 7 in. thick for corner to sections 2. 3, 10 and 11
Land; 1st rate, rolling prairie

East on a random line between sections 2 and 11
Variation 11° 30' East
40. 40,00 Set a post for a temporary quarter section corner
80,40 Intersected N and S line 44 links South of the corner to sections 1, 2, 11 and 12 from which corner I run

Township 2. N. Range 4. E.

Sixth Principal Meridian

chains

West on a true line between sections 2 and 11

Variation 11° 48' East

40,20 Set a red Sand Stone 14 in. long 9 in. wide and 9 in. thick for quarter section corner

80,40 The corner to sections 2, 3, 10, 11 Land, 1st rate rolling prairie

South between section 10 and 11

Variation 11° 30' East

40,00 Set a red Sand Stone 20 in. long 9 in. wide and 4 in. thick for quarter section corner

80,00 Set a red sand Stone 16 in. long 9 in. wide and 8 in. thick for corner to sections 10, 11, 14 and 15 Land, 1st rate, rolling prairie

East on a random line between sections 11 and 14

Sixth Principal Meridian

chains

Variation 11° 50' East.

40,00 Set a post for a temporary quarter section corner

80,03 Intersected N and S line 10 links North of the corner to sections 11, 12, 13 and 14 from which corner I run

West on a true line between sections 11 and 14

Variation 11° 46' East

40,01 Set a red Sand Stone 18 in. long 9 in. wide and 6 in. thick for quarter section corner

80,03 The corner to sections 10, 11, 14, 15 Land, 1st rate, rolling prairie

South between sections 14 and 15

Variation 11° 40'

40,00 Set a red Sand Stone 16 in. long 8 in. wide and 4 in. thick for quarter section corner

Township 2. N. Range 4. E.

Sixth Principal Meridian

chains

80,00 Set a red Sand Stone 18 in. long 9 in. wide and 6 in. thick for corner to sections 14. 15. 22 and 23
Land, 1st rate, rolling prairie

East on a random line between sections 14 and 23
Variation 11° 40' East

40,00 Set a post for a temporary quarter section corner

78,42 Intersected N and S line at the corner to sections 13 14. 23 and 24 from which corner I run
West on a true line between sections 14 and 23
Variation 11° 40' East

38,71 Set a red Sand Stone 13 in. long 9 in. wide and 7 in. thick for quarter section corner

Township 2. N. Range 4. E.

Sixth Principal Meridian

chains

78,42 The corner to sections 14. 15. 22. 23
Land, 1st rate rolling prairie

South between sections 22 and 23
Variation 11° 40' East

40,00 Set a red Sand Stone 18 in. long 10 in. wide and 5 in. thick for quarter section corner

71,08 Intersected the North Boundary of the Otoe Reserve 13,30 chains ~~East~~ West of mound corner on said line where I set a red Sand Stone 18 in. long 10 in. wide and 4 in. thick for Meander corner to fractional sections 22 and 23
Land, 4th rate rolling prairie
July 30, 1857.

South between sections 3 and 4
Variation 11° 40' East.

Township 2. N. Range 4. E.

Sixth Principal Meridian

chains	
40,00	Set a red Sand Stone 18 in. long 7 in. wide and 5 in. thick for quarter section corner
80,00	Set a red Sand Stone 18 in. long 8 in. wide and 8 in. thick for corner to sections 3.4.9 and 10 Land, 1st rate, rolling prairie

East on a random line between sections 3 and 10
Variation 11° 40' East

40,00	Set a post for a temporary quarter section corner
80,35	Intersected N and S line 28 links North of the corner to sections 2.3.10 and 11 from which corner I run

West on a true line between sections 3 and 10
Variation 11° 28' East

Sixth Principal Meridian

chains	
40,17	Set a red Sand Stone 16 in. long 10 in. wide and 6 in. thick for quarter section corner
80,35	The corner to sections 3.4.9.10 Land, 1st rate rolling prairie

South between sections 9 and 10
Variation 11° 30' East

40,00	Set a red Sand Stone 16 in. long 8 in. wide and 5 in. thick for quarter section corner
80,00	Set a red Sand Stone 18 in. long 10 in. wide and 5 in. thick for corner to sections 9,10,15 and 16 Land, 1st rate, rolling prairie

East on a random line between sections 10 and 15
Variation 11° 30' East

40,00	Set a post for a temporary

Township 2. N. Range 4. E.

Sixth Principal Meridian

chains	
	quarter section corner
80,28	Intersected N and S line 6 links North of the corner to sections 10, 11, 14 and 15 from which corner I run West on a true line between sections 10 and 15
	Variation 11° 28' East
40,14	Set a red Sand Stone 14 in. long 8 in. wide and 6 in. thick for quarter section corner
80,28	The corner to sections 9, 10, 15, 16 Land 1st rate, rolling prairie

South between sections 15 and 16

Variation 11° 20' East

40,00	Set a red Sand Stone 14 in. long 14 in. wide and 4 in. thick for quarter section corner
80,00	Set a red Sand Stone 18 in. long 11 in. wide and 3 in. thick for corner to sections 15, 16, 21 and 22 Land, 1st rate, rolling prairie

Sixth Principal Meridian

chains	
	East on a random line between sections 15 and 22
	Variation 11° 20' East
40,00	Set a post for a temporary quarter section corner
72,90	Intersected N and S line at the corner to sections 14, 15, 22 and 23 from which corner I run West on a true line between sections 15 and 22
	Variation 11° 20' East
32,95	Set a red Sand Stone 11 in. long 9 in. wide 4 in. thick for quarter section corner
72,90	The corner to sections 15, 16, 21, 22. Land, 1st rate, rolling prairie

South between sections 21 and 22

Variation 11° 20' East

40,00	Set a red Sand Stone 16 in. long

Township 2. N. Range 4. E.

Fifth Principal Meridian

chains

9 in. wide and 5 in. thick for quarter section corner

12,88 Intersected the North Boundary of the Otoe reserve 12,20 chains West of Mound on said line, where I set a red Sand Stone 12 in. long 12 in. wide and 5 in. thick for Meander corner to fractional Sections 21 and 22

Land, 1st rate, rolling prairie

South between sections 4 and 5

Variation 11° 40' East

40,00 Set a red Sand Stone 16 in. long 9 in. wide and 6 in. thick for quarter section corner.

80,00 Set a red Sand Stone 17 in. long 11 in. wide and 4 in. thick for corner to sections 4, 5, 8 and 9

Land, 1st rate, rolling prairie

Fifth Principal Meridian

chains

East on a random line between sections 4 and 9

Variation 11° 40' East

40,00 Set a post for a temporary quarter section corner

78,74 Intersected N and S line 10 links South of the corner to sections 3, 4, 9 and 10 from which corner I run

West on a true line between sections 4 and 9

Variation 11° 44' East

39,87 Set a red Sand Stone 18 in. long 7 in. wide and 5 in. thick for quarter section corner

78,74 The corner to sections 4, 5, 8, 9.

Land, 1st rate, rolling prairie

South between sections 8 and 9

Variation 11° 35' East

40,00 Set a red Sand Stone 13 in. long

Township 2. N. Range 4. E.

Fifth Principal Meridian

chains

12 in. wide and 8 in. thick for quarter section corner

80,00 Set a red Sand Stone 18 in. long 12 in. wide and 11 in. thick for corner to section 8, 9, 16 and 17 Land, 1st rate, rolling prairie

---

East on a random line between sections 9 and 16

Variation 11° 40' East

40,00 Set a post for a temporary quarter section corner

79,88 Intersected N and S line 20 links North of the corner to sections 9, 10, 15 and 16 from which corner I run

West on a true line between sections 9 and 16

Variation 11° 31' East

38,94 Set a red Sand Stone 18 in. long 10 in. wide and 9 in. thick for

chains

quarter section corner

79,88 The corner to sections 8, 9, 16, 17 Land, 1st rate rolling prairie

---

South between section 16 and 17

Variation 11° 30' East

40,00 Set a red Sand Stone 20 in. long 9 in. wide and 5 in. thick for quarter section corner

80,00 Set a red Sand Sand 19 in. long 13 in. wide and 4 in. thick for corner to sections 16, 17, 20 and 21 Land, 1st rate, rolling prairie

July 31. 1857.

East on a random line between sections 16 and 21

Variation 11° 40' East

40,00 Set a post for a temporary quarter section corner

79,82 Intersected N and S line 18 links North of the corner to

Sixth Principal Meridian

chains sections 15. 16. 21 and 22 from which corner I run West on a true line between sections 16 and 21

Variation 11° 32' East

38.56 Set a red Sand Stone 18 in. long 11 in. wide and 6 in. thick for quarter section corner

78.92 The corner to sections 16, 17, 20. 21

Land, 1st rate rolling prairie

South between section 20 and 21

Variation 11° 30' East

40,00 Set a red Sand Stone 17 in. long 13 in. wide and 8 in. thick for quarter section corner

80,00 Set a red Sand Stone 14 in. long 9 in. wide and 9 in. thick for corner to section 20, 21, 28 and 29. ~~quarter section corner~~

Land, 1st rate, rolling prairie

Sixth Principal Meridian

chains East between sections 21 and 28

Variation 11° 40' East

40,00 Set a red Sand Stone 20 in. long 14 in. wide and 7 in. thick for quarter section corner

52,40 Intersected the West Boundary of the Otoe Reserve 7,67 chains South of Mound corner on said line where I set a red Sand Stone 18 in. long 12 in. wide and 7 in. thick for Meander corner to sections 21 and 28.

Land, 1st rate, rolling prairie

South between sections 28 and 29

Variation 11° 30' East

40,00 Set a red Sand Stone 13 in. long ~~12~~ 13 in. wide and 12 in. thick for quarter section corner

80,00 Set a red Sand Stone 12 in. long 12 in. wide and 9 in. thick for

Sixth Principal Meridian

chains	corner to sections 28, 29, 32 and 33
	Land, 1st rate, rolling prairie

East between sections 28 and 33
Variation 11° 40' East

40,00	Set a red Sand Stone 15 in. long 8 in. wide and 8 in. thick for quarter section corner
51,76	Intersected the West Boundary of the Otoe Reserve 7,14 chains South of Mound corner on said line where I set a red Sand Stone 14 in. long 9 in. wide and 4 in. thick for Meander corner to section 28 and 33
	Land, 1st rate, rolling prairie

South on a random line between sections 32 and 33
Variation 11° 30' East.

Sixth Principal Meridian

40,00	Set a post for a temporary quarter section corner
80,50	Intersected the South Boundary of the Township 24 links East of the corner to sections 32 and 33 from which corner I run North on a true line between sections 32 and 33.

Variation 11° 20' East.

40,50	Set a red Sand Stone 20 in. long 10 in. wide and 4 in. thick for quarter section corner
80,50	The corner to sections 28, 29, 32, 33

South between Sections 5 and 6
Variation 11° 35' East

40,00	Set a red Sand Stone 17 in. long 12 in. wide and 4 in. thick for quarter section corner
80,00	Set a red Sand ~~Stone~~ 18 in. long 15 in. wide and 9 in. thick for

Sixth Principal Meridian

chains corner to sections 5, 6, 7 and 8
Land, 2nd rate rolling prairie

East on a random line
between sections 5 and 8
Variation 11° 40' East
40,00 Set a post for a temporary
quarter section corner
78,80 Intersected N and S line
22 links North of the corner
to sections 4, 5, 8 and 9 from
which corner I run
West on a true line between
sections 5 and 8
Variation 11° 31' East
39,80 Set a red Sand Stone 10 in. long
7 in. wide and 4 in. thick
for quarter section corner
78,80 The corner to sections 5, 6, 7, 8
Land, 2nd rate rolling prairie

Sixth Principal Meridian

chains West on a random line
between sections 6 and 7
Variation 11° 40' East
40,00 Set a post for a temporary
quarter section corner
78,71 Intersected the West Boundary
of the Township 14 links South
of the corner to sections 6 and 7
from which corner I run
East on a true line between
sections 6 and 7
Variation 11° 34' East
39,71 Set a red Sand Stone 10 in. long
7 in. wide and 5 in. thick
for quarter section corner
78,71 The corner to sections 5, 6, 7, 8
Land, 2nd rate, rolling prairie

South between sections 7 and 8
Variation 11° 35' East
40,00 Set a red Sand Stone 15 in. long

Township 2. N. Range 4. E.

Fifth Principal Meridian

chains

9 in. wide and 6 in. thick for quarter section corner

20,00 Set a red Sand Stone 18 in. long 8 in. wide and 6 in. thick for corner to sections 7, 8, 17 and 18

Land, 2nd rate rolling prairie

August 1st 1857.

East on a random line between sections 8 and 17

Variation 11° 40' East

40,00 Set a post for a temporary quarter section corner

78,30 Intersected N and S line 24 links North of the corner to sections 8, 9, 16 and 17 from which corner I run West on a true line between sections 8 and 17

Variation 11° 30' East

38,85 Set a red Sand Stone 16 in. long 16 in. wide and 3 in. thick for

Fifth Principal Meridian

chains

quarter section corner

78,30 The corner to sections 7, 8, 17, 18

Land, 2nd rate, rolling prairie

West on a random line between sections 7 and 18

Variation 11° 40' East

40,00 Set a post for a temporary quarter section corner

78,30 Intersected the West Boundary of the Township 12 links South of the corner to sections 7 and 18 from which corner I run East on a true line between sections 7 and 18

Variation 11° 35' East

38,30 Set a red Sand Stone 17 in. long 8 in. wide and 4 in. thick for quarter section corner

78,30 The corner to sections 7, 8, 17, 18

Land, 2nd rate rolling prairie

Township 2. N. Range 4. E.

Sixth Principal Meridian

chains South between sections 17 and 18

Variation 11° 30' East

40,00 Set a red Sand Stone 8 in wide 18 in long and 3 in. thick for quarter section corner

80,00 Set a red Sand Stone 18 in. long 9 in. wide and 5 in. thick for corner to sections 17, 18, 19 and 20

Land; 1st. rate rolling prairie

East on a random line between sections 17 and 20

Variation 11° 40' East

40,00 Set a post for a temporary quarter section corner

80,20 Intersected N and S line 30 links North of the corner to sections 16, 17, 20 and 21 from which corner I run

West on a true line between sections 17 and 20

Sixth Principal Meridian

chains Variation 11° 27' East

40,10 Set a red Sand Stone 17 in. long 9 in. wide and 4 in. thick for quarter section corner

80,20 The corner to sections 17, 18, 19, 20

Land; 1st. rate rolling prairie

West on a random line between sections 18 and 19

Variation 11° 40' East

40,00 Set a post for a temporary quarter section corner

80,10 Intersected the West Boundary of the Township 26 links South of the corner to sections 18 and 19 from which corner I run

East on a true line between sections 18 and 19

Variation 11° 28' East

40,10 Set a red Sand Stone 18 in. long 8 in. wide and 4 in. thick for

Township 2. N. Range 4. E.

Sixth Principal Meridian.

chains	
	quarter section corner
80,10	The corner to sections 17.18.19.20.
	Land, 2nd rate, rolling prairie

South between sections 19 and 20

Variation 11° 35' East

40,00	Set a red Sand Stone 18 in. long 9 in. wide and 4 in. thick for quarter section corner
80,00	Set a red Sand Stone 18 in. long 12 in. wide and 3 in. thick for corner to sections 19.20.29 and 30
	Land, 2nd rate, rolling prairie

East on a random line between sections 20 and 29

Variation 11° 40' East

40,00	Set a post for a temporary quarter section corner
80,12	Intersected N and S line 22 links North of the corner

Sixth Principal Meridian

chains	
	to sections 20, 21, 28 and 29 from which corner I run

West on a true line between sections 20 and 29

Variation 11° 31' East

40,06	Set a red Sand Stone 16 in. long 9 in. wide and 4 in. thick for quarter section corner
80,12	The corner to sections 19.20.29.30.
	Land, 2nd rate rolling prairie

West on a random line between sections 19 and 30

Variation 11° 40' East

40,00	Set a post for a temporary quarter section corner
80,50	Intersected the West Boundary of the Township 18 links South of the corner to sections 19 and 30 from which corner I run

Township 2. N. Range 4. E.

Sixth Principal Meridian

chains

East on a true line between sections 18 and 30

Variation 11° 32' East

40,50 Set a red Sand Stone 17 in. long 9 in. wide and 4 in. thick for quarter section corner

80,50 The corner to sections 18.20.28.30

Land, 2nd rate, rolling prairie

South between section 28 and 30

Variation 11° 30' East

40,00 Set a red sand Stone 18 in. long 8 in. wide and 3 in. thick for quarter section corner

80,00 Set a red Sand Stone 18 in. long 10 in. wide and 3 in. thick for corner to sections 28.30.31 and 32

Land, 2nd rate rolling prairie

East on a random line between sections 28 and 32

Sixth Principal Meridian

chains

Variation 11° 30' East

40,00 Set a post for a temporary quarter section corner

80,06 Intersected N and S line 20 links North of the corner to sections 28, 28, 32 and 33 from which corner I run

West on a true line between sections 28 and 32

Variation 11° 21' East

40,03 Set a red Sand Stone 17 in. long 9 in. wide and 4 in. thick for quarter section corner

80,06 The corner to sections 28.30.31.32

Land, 2nd rate, rolling prairie

West on a random line between sections 30 and 31

Variation 11° 30' East

40,00 Set a post for a temporary quarter section corner

Township 2. N. Range 4. E.

Sixth Principal Meridian

chains

80,20 Intersected the West Boundary of the Township 8 links South of the corner to sections 30 and 31 from which corner I run

East on a true line between sections 30 and 31

Variation 11° 27' East

40,20 Set a red Sand Stone 19 in. long 11 in. wide and 6 in. thick for quarter section corner

80,20 The corner to sections 28.30.31.32

Land, 2nd rate, rolling prairie

South between sections 31 and 32

Variation 11° 30' East

40,00 Set a post for a temporary quarter section corner

80,60 Intersected the South Boundary of the Township 20 links East

Township 2. N. Range 4. E.

Sixth Principal Meridian

chains of the corner to sections 31 and 32 from which corner I run

North on a true line between sections 31 and 32

Variation 11° 21' East

40,60 Set a red sand Stone 18 in. long 9 in. wide and 7 in. thick for quarter section corner

80,60 The corner to sections 28.30.31.32

Land, 2nd rate, rolling prairie

August 2. 1857.

General Description

This Township is very level, being entirely slightly rolling prairie, destitute of water and only a few scattering trees in the Township

A list of the names of the individual employed to assist in running, measuring, or marking the lines and corners described in the preceding field notes of Township No. 2. North of the base line of No 4 East of the Fifth Principal Meridian, showing the respective capacities in which they acted;

John. Barnum, Chainman,
Philo. S. Barnum, Chainman,
Alonzo. D. Luce, Flagman,
Dexter. P. Sprague, Axeman and Marker.
Thomas Graham. Compassman.

For oaths of Assistants and Deputy Surveyors and Surveyor Generals Approval see T 4 N. R. 4 E.

For Subdivision of this Township within the Otoe Indian Reserve, see Survey of Reserve ~~page~~ Volume 132.

Within the Otoe Indian Reserve see Survey of Reserve, page 27

Examine closings on Other
N Boundary

Field Notes
of the
Subdivision Lines
in
Township No. 3 North
of the Base line of
Range No. 4 East
of the
Sixth Principal Meridian
in the
Territory of Nebraska
By
William J. Osborn
Deputy Surveyor
under his contract No. 163. bearing
date the 24 day of October 1856
Subdivision Commenced
August 17. 1857.
Completed August 22. 1857.

Recd Sept 15th 1857

List of Names

A list of the names of the individuals employed to assist in running, measuring, or marking the lines and corners described in the following field notes of Township No 3 North of the base line of Range No 4 East of the Sixth Principal Meridian, showing the respective capacities in which they acted;

John Barnum, Chainman
Philo S. Barnum, Chainman
Alonzo D. Luce, Flagman
Dexter P. Sprague, Axeman and Marker.
Thomas Graham, Compassman.

Township 3 North Range 4 East 6th P. M.

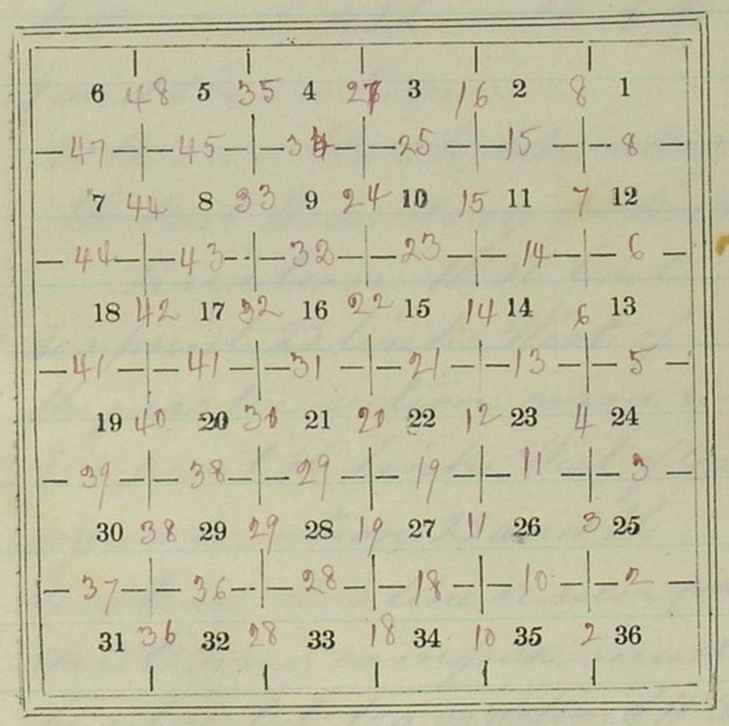

Field Notes of the Subdivision lines in
Township 3. N. Range 4. E.
Sixth Principal Meridian

chains

To determine the proper adjustment of my compass for subdividing this Township, I commence at the corner to Townships 2 and 3 N. R. 4 and 5 E, and run
North, on a blank line along the East Boundary of section 36,
Variation 10° 30' East

40,00 To a point 23 links West of the quarter section corner

80,00 To a point 46 links West of the corner to sections 25 and 36

To retrace this line or run parallel thereto, my compass must be adjusted to a variation of 10° 30' East.

Subdivision commenced August 17. 1857.

From the corner to sections 1, 2, 35 and 36 on the South Boundary of the Township

Township 3. N. Range 4. E.

Sixth Principal Meridian

chains I run

North, between sections 35 and 36

Variation 10° 20' East

40,00 Set a grey sand Stone 16 in. long 7 in. wide and 6 in. thick for quarter section corner

80,00 Set a grey sand Stone 18 in. long 8 in. wide and 6 in. thick for corner to sections 25, 26, 35 and 36

Land, 1st rate rolling prairie

East on a random line between sections 25 and 36

Variation 10° 20' East

40,00 Set a post for a temporary quarter section corner

80,00 Intersected the East Boundary of the Township 26 links South of the corner to sections 25 and 26 from which corner I run West on a true line between

Sixth Principal Meridian

chains sections 25 and 36

Variation 10° 31' East

40,00 Set a grey sand Stone 14 in. long 8 in. wide and 8 in. thick for quarter section corner

80,00 The corner to sections 25, 26, 35, 36

Land, 1st rate; rolling prairie

North between sections 25 and 26

Variation 10° 20' East

40,00 Set a grey sand Stone 12 in. long 8 in. wide and 6 in. thick for quarter section corner

80,00 Set a grey sand Stone 16 in. long 7 in. wide and 6 in. thick for corner to sections 23, 24, 25 and 26

Land, 1st rolling prairie

East on a random line between sections 24 and 25

Variation 10° 30' East

Township 3. N. Range 4. E.

Fifth Principal Meridian

chains	
40,00	Set a post for a temporary quarter section corner
80,00	Intersected the East Boundary of the Township at the corner to sections 24 and 25 from which corner I run West on a true line between sections 24 and 25
	Variation 10° 30' East
40,00	Set a grey sand Stone 16 in. long 7 in. wide and 7 in. thick for quarter section corner
80,00	The corner to sections 23, 24, 25, 26 Land, 1st rate; rolling prairie

North between sections 23 and 24

Variation 10° 20' East

chains	
40,00	Set a grey sand Stone 14 in. long 7 in. wide and 6 in. thick for quarter section corner

Fifth Principal Meridian

chains	
80,00	Set a grey sand Stone 15 in. long 10 in. wide and 6 in. thick for corner to sections 13, 14, 23 and 24 Land, 1st rate; rolling prairie

East on a random line between sections 13 and 24

Variation 10° 30' East

chains	
40,00	Set a post for a temporary quarter section corner
80,00	Intersected the East Boundary of the Township 8 links North of the corner to sections 13 and 24 from which corner I run

West on a true line between sections 13 and 24

Variation 10° 27' East

chains	
40,00	Set a grey sand Stone 11 in. long 9 in. wide and 5 in. thick for

Township 3. N. Range 4. E.
Sixth Principal Meridian

chains	
80,00	quarter section corner The corner to sections 13, 14, 23, 24 Land, 1st rate, rolling prairie
	North between sections 13 and 14 Variation 10° 20' East
40,00 +	Set a grey sand Stone 14 in. long 7 in. wide and 6 in. thick for a quarter section corner
80,00	Set a grey sand Stone 18 in. long 10 in. wide and 5 in. thick for corner to sections 11, 12, 13 and 14 Land, 1st rate, rolling prairie
	East on a random line between sections 12 and 13 Variation 10° 30' East
40,00	Set a post for a temporary quarter section corner
77,86	Intersected the East Boundary of the Township 16 links

Township 3. N. Range 4. E.
Sixth Principal Meridian

Chains	
	North of the corner to sections 12 and 13 from which corner I run West on a true line between sections 12 and 13 Variation 10° 23' East
34,98	Set a grey sand Stone 13 in. long 10 in. wide and 5 in. thick for quarter section corner
77,86	The corner to sections 11, 12, 13, 14 Land, 1st rate, rolling prairie
	North between sections 11 and 12 Variation 10° 25' East
40,00	Set a grey sand Stone 13 in. long 10 in. wide and 6 in. thick for quarter section corner
80,00	Set a grey sand Stone 13 in. long 10 in. wide and 7 in. thick for corner to sections 12, 11 and 12 Land, 1st rate, rolling prairie

Township 3, N. Range 4, E
Sixth Principal Meridian

Chains	
	East on a random line between sections 1 and 12
	Variation 10° 30' East
40,00	Set a post for a temporary quarter section corner
80,16	Intersected the East Boundary of the Township 16 links North of the corner to sections 1 and 12 from which corner Drum
	West on a true line between sections 1 and 12
	Variation 10° 23' East
40,08	Set a grey sand Stone 12 in. long 10 in. wide and 6 in. thick for quarter section corner
80.16	The corner to section 1, 2, 11, 12
	Land, 1st rate; rolling prairie

North on a random line between sections 1 and 2
Variation 10° 20' East

Township 3, N. Range 4, E.
Sixth Principal Meridian

Chains	
18,60	Enter timber beares E and W
34,40	Creek, 18 links wide course N. E.
	Right bank
35,00	Leave timber, beares N, E and S, W
40,00	Set a post for a temporary quarter section corner
80,20	Intersected the North Boundary of the Township 20 links West of the corner to sections 1 and 2 from which corner Drum
	South on a true line between sections 1 and 2
	Variation 8° 46' East
40,20	Set a grey sand Stone 12 in. long 8 in. wide and 6 in. thick for quarter section corner
80,20	The corner to sections 1, 2, 11, 12
	Land, 1st rate; rolling prairie
	Timber, poor, Oak, Elm and Black Walnut
	August 17. 1857.

Chains

North between sections 34 and 35
Variation 10° 30' East

40,00 Set a grey sand Stone 16 in. long 12 in. wide and 5 in. thick for quarter section corner

80,00 Set a grey sand Stone 16 in. long 10 in. wide and 5 in. thick for corner to sections 26, 27, 34 and 35
Land, 1st rate, rolling prairie

East on a random line between sections 26 and 35
Variation 10° 30' East

40,00 Set a post for a temporary quarter section corner

14,56 Intersected Land I. line 30 links South of the corner to sections 25, 26, 35 and 36 from which corner I run
West on a true line between sections 26 and 35

Chains

Variation 10° 45' East

38,78 Set a grey sand Stone 16 in. long 8 in. wide and 8 in. thick for quarter section corner

78,56 The corner to sections 26, 27, 34, 35
Land, 1st rate rolling prairie

North between sections 26 and 27
Variation 10° 35' East

40,00 Set a grey sand Stone 14 in. long 12 in. wide and 6 in. thick for quarter section corner

80,00 Set a grey sand Stone 16 in. long 10 in. wide and 5 in. thick for corner to sections 22, 23, 26 and 27
Land, 1st rate, rolling prairie

East on a random line between sections 23 and 26
Variation 10° 35' East

40,00 Set a post for a temporary

chains

quarter section corner
14,68 Intersected N. and S. line
4 links North of the corner
to sections 23, 24, 25 and 26
from which corner I run
West on a true line between
sections 23 and 26
Variation 10°33' East
38,84 Set a grey sand Stone 12 in. long
10 in. wide and 7 in. thick for
quarter section corner
72,68 The corner to sections 22, 23, 26, 27
Land, 1st rate; rolling prairie

North between sections 22 and 23
Variation 10°45' East
40,00 Set a grey sand Stone 12 in. long
9 in. wide and 7 in. thick for
quarter section corner
80,00 Set a grey sand Stone 13 in. long
10 in. wide and 7 in. thick for

chains

corner to sections 14, 15, 22 and 23
Land, 1st rate; rolling prairie

East on a random line
between sections 14 and 23
Variation 10°35' East
40,00 Set a post for a temporary
quarter section corner
78,82 Intersected N. and S. line
14 links North of the corner
to sections 13, 14, 23 and 24
from which corner I run
West on a true line
between sections 14 and 23
Variation 10°28' East
38,16 Set a grey sand Stone 12 in. long
12 in. wide and 6 in. thick for
quarter section corner
78,82 The corner to sections 14, 15, 22, 23
Land, 1st rate rolling prairie

Chains	
	North between sections 14 and 15
	Variation 10° 40' East
40,00	Set a grey sand Stone 12 in. long 12 in. wide and 7 in. thick for quarter section corner
80,00	Set a grey sand Stone 18 in. long 15 in. wide and 12 in. thick for corner to sections 10, 11, 14 and 15
	Land, 1st rate; rolling prairie
	East on a random line between sections 11 and 14
	Variation 10° 30' East
40,00	Set a post for a temporary quarter section corner
78,80	Intersected N. and S. line 28 links North of the corner to sections 11, 12, 13 and 14 from which corner I run
	West on a true line between

Chains	
	sections 11 and 14
	Variation 10° 18' East
38,80	Set a grey sand Stone 16 in. long 12 in. wide and 8 in. thick for quarter section corner
78,80	The corner to sections 10, 11, 14, 15
	Land, 1st rate rolling prairie
	North between sections 10 and 11
	Variation 10° 40' East
40,00	Set a grey sand Stone 14 in. long 10 in. wide and 8 in. thick for quarter section corner
80,00	Set a grey sand Stone 16 in. long 8 in. wide and 8 in. thick for corner to sections 2, 3, 10 and 11
	Land, 1st rate; rolling prairie
	East on a random line between sections 2 and 11
	Variation 10° 30' East

chains

40,00 Set a post for a temporary quarter section corner

78,78 Intersected N. and S. line 40 links North of the corner to section 1, 2, 11 and 12 from which corner I run

West on a true line between section 2 and 11

Variation 10° 13' East

38,88 Set a grey sand Stone 16 in. long 10 in. wide and 6 in. thick for quarter section corner

78,78 The corner to sections 2, 3, 10, 11

Land, 1st rate; rolling prairie

North on a random line between sections 2 and 3

Variation 10° 40' East

34,00 Enter timber beares E and W

40,00 Set a post for a temporary quarter section corner

44,85 Creek, right bank, 15 links

chains

wide course N. E.

46,00 Leave timber, beares E. and W.

56,50 Enter timber beares N. E and S. W.

65,50 Leave timber beares N. E and S. W.

78,32 Intersected the North Boundary of the Township 40 links West of the corner to sections 2 and 3 from which corner I run

South on a true line between sections 2 and 3

Variation 10° 23' East

38,32 Set a grey sand Stone 12 in. long 10 in. wide and 6 in. thick for quarter section corner from which

A Cottonwood 16 in. in dia. beares S 31½° W. 32 links dist.

A Black Walnut 13 in. in dia. beares S 32½ E. 32 links dist

78,32 The corner to sections 2, 3, 10, 11

Land, 1st rate; rolling.

Timber, medium quality, Oak
Black Walnut and Elm
August. 18. 1857.

North between sections 33 and 34
Variation 10° 40' East

40,00 Set a grey sand Stone 16 in long
9 in wide and 6 in thick for
quarter section corner

80,00 Set a grey sand Stone 16 in long
10 in wide and 7 in thick for
corner to sections 27, 28 33 and 34
Land 1st rate; rolling prairie

East on a random line
between sections 27 and 34
Variation 10° 40' East

40,00 Set a post for a temporary
quarter section corner

77,50 Intersected Rand S line 18
links South of the corner to
sections 26, 27, 34 and 35 from

Chains

which corner I run
West on a true line between
sections 27 and 34
Variation 10° 48' East

34,55 Set a grey sand Stone 16 in long
10 in wide and 7 in thick for
quarter section corner

77,50 The corner to sections 27, 28, 33, 34
Land 1st rate; rolling prairie

North between section 27 and 28
Variation 10° 40' East.

40,00 Set a grey sand Stone 12 in long
10 in wide and 6 in thick for
quarter section corner

80,00 Set a grey sand Stone 16 in long
10 in wide and 8 in thick for
corner to sections 21, 22, 27 and 28
Land, 1st rate; rolling prairie

East on a random line

chains	
	between sections 22 and 27
	Variation 10° 40' East
40,00	Set a post for a temporary quarter section corner
78,92	Intersected N. and S. line 24 links South of the corner to sections 22, 23, 26 and 27 from which corner I run
	West on a true line between sections 22 and 27
	Variation 10° 50' East
38,26	Set a grey sand Stone 16 in. long 10 in. wide and 5 in. thick for quarter section corner
78,92	The corner to sections 21, 22, 27, 28 Land, 1st. rate: rolling prairie

---

	North between sections 21 and 22
	Variation 10° 40' East
40,00	Set a grey sand Stone 16 in. long 10 in. wide and 5 in. thick for

chains	
	quarter section corner
80,00	Set a grey sand Stone 12 in. long 10 in. wide and 6 in. thick for corner to sections 15, 16, 21 and 22 Land, 1st. rate: rolling prairie

---

	East on a random line between sections 15 and 22
	Variation 10° 40' East
40,00	Set a post for a temporary quarter section corner
80,12	Intersected N. and S. line 10 links South of the corner to sections 14, 15, 22 and 23 from which corner I run
	West on a true line between sections 15 and 22
	Variation 10° 44' East
40,06	Set a grey sand Stone 16 in. long 12 in. wide and 6 in. thick for quarter section corner

Chains	
80,12	The corner to sections 15, 16, 21, 22
	Land, 1st rate rolling prairie
	North between sections 15 and 16
	Variation 10° 40' East
40,00	Set a grey sand Stone 16 in. long 12 in wide and 6 in. thick for quarter section corner
65,00	Enter timber beares N. E and S. W.
66,50	Dry water course, beares N. E.
78,00	Same Dry water course, beares W.
80,00	Set a grey sand Stone 20 in. long 10 in. wide and 5 in. thick for corner to sections 9, 10, 15 and 16 from which
	A White Elm 8 in. in dia. beares S 53° W. 29 links dist.
	A White Elm 7 in. in dia. beares N 40¾° W. 21 links dist.
	A Burr Oak 9 in. in dia. beares N 43¼° E. 58 links dist.

Chains	
	A Burr Oak 13 in. in dia. beares S 51½° E. 31 links dist.
	Land, 1st rate; rolling
	Timber, medium quality
	Oak and Elm
	East on a random line between sections 10 and 15
	Variation 10° 40' East
2,00	Leave timber; beares N and S
14,00	Enter timber, beares N and S
14,10	Dry water course; beares N. E.
16,00	Leave timber, beares N and S
40,00	Set a post for a temporary quarter section corner
78,66	Intersected N and S. line 6 links South of the corner to sections 10, 11, 14 and 15 from which corner I run
	West on a true line between sections 10 and 15

chains

Variation 10° 43' East

39,88 Set a grey sand Stone 13 in long 11 in wide and 6 in thick for quarter section corner

78,86 The corner to sections 9, 10, 15, 16 Land 1st rate rolling Timber of medium quality Oak, Elm and Ash.

North between sections 9 and 10
Variation 10° 45' East

0,75 Dry water course, beares N.E.

1,00 Leave timber, beares N.E and S.W.

40,00 Set a grey sand Stone 12 in long 8 in wide and 6 in. thick for quarter section corner

47,00 Enter timber, beares N.E and S.W.

50,00 Set a grey sand Stone 10 in long 10 in wide and 8 in thick for corner to section 3, 4, 9 and 10 from which

chains

A White Elm 40 in. in dia. beares S 33° W. 100 links dist.

A White Elm 46 in. in dia. beares N 73½° W. 83 links dist.

A Cottonwood 13 in. in dia. beares N 7° E. 127 links dist.

A Soft Maple 35 in. in dia. beares S 44½° E. 120 links dist.

Land 1st rate, rolling Timber of medium quality Oak, Elm, Black Walnut

---

East on a random line between sections 3 and 10
Variation 10° 40' East

,50 Creek 15 links wide right bank coures S. E.

2,00 Same Creek, left bank, 15 links wide course N.E.

3,00 Leave timber, beares N. and S.

12,00 Enter timber beares N and S

Chains	
40,00	Set a post for a temporary quarter section corner
60,00	Leave timber, beares N. and S
79,78	Intersected N. and S. line 16 links North of the corner to sections 2.3.10 and 11 from which corner I run West on a true line between sections 3 and 10
	Variation 10° 33' East
39,89	Set a grey sand Stone 16 in. long 12 in. wide and 5 in. thick for quarter section corner this corner comes in an open space where there are no trees near enough for bearing trees
79,78	The corner to sections 3.4.9.10 Land, 1st rate; rolling Timber of medium quality Oak, Elm and Black Walnut

Chains	
+	North on a random line between sections 3 and 4
	Variation 10° 40' East
0,50	Creek, 10 links wide, right bank bearse S. E.
2,00	Leave timber, beares E and W.
40,00	Set a post for a temporary quarter section corner
78,82	Intersected the North Boundary of the Township 72 links West of the corner to sections 3 and 4 from which corner I run South on a true line between sections 3 and 4
	Variation 10° 8' East
39,82 +	Set a grey sand Stone 13 in. long 11 in. wide and 10 in. thick for quarter section corner
78,82	The corner to sections 3.4.9.10 Land, 1st rate rolling prairie

August 18. 1857

Chains	
	North between section 32 and 33
	Variation 10° 55' East
40,00	Set a grey sand Stone 18 in long 10 in wide and 7 in thick for quarter section corner
80,00	Set a grey sand Stone 18 in long 10 in wide and 8 in thick for corner to sections 28, 21, 32 and 33
	Land 1st rate; rolling prairie

	East on a random line between sections 28 and 33
	Variation 10° 40' East
40,00	Set a post for a temporary quarter section corner
80,30	Intersected N. and S. line 18 links South of the corner to sections 27, 28, 33 and 34 from which corner I run

---

	West on a true line between

Chains	
	sections 28 and 33
	Variation 10° 48' East
40,15	Set a grey sand Stone 18 in long 10 in wide and 6 in thick for quarter section corner
80,30	The corner to sections 28, 21, 32, 33
	Land, 1st rate; rolling prairie

	North between sections 28 and 21
	Variation 10° 50' East
40,00	Set a grey sand Stone 17 in long 8 in wide and 8 in thick for quarter section corner
80,00	Set a grey sand Stone 12 in long 10 in wide and 6 in thick for corner to sections 20, 21, 28 and 29
	Land, 1st rate; rolling prairie

	East on a random line between sections 21 and 28
	Variation 10° 40' East

Township 3. N. Range 4. E.
Fifth Principal Meridian

chains

40,00 Set a post for a temporary quarter section corner

80,42 Intersected N. and S. line 8 links South of the corner to sections 21, 22, 27 and 28 from which corner I run West on a true line between sections 21 and 28

Variation 10° 45' East

40,21 Set a grey sand Stone 13 in. long 10 in. wide and 6 in. thick for quarter section corner

80,42 The corner to sections 20, 21, 28, 29 Land 1st rate, rolling prairie

---

North between sections 20 and 21

Variation 10° 40' East

40,00 Set a grey sand Stone 12 in. long 10 in. wide and 5 in. thick for quarter section corner

80,00 Set a grey sand Stone 18 in. long

Township 3. N. Range 4. E.
Fifth Principal Meridian

chains

14 in. wide and 8 in. thick for corner to sections 16, 17, 20, and 21 Land 1st rate rolling prairie

---

East on a random line between sections 16 and 21

Variation 10° 40' East

40,00 Set a post for a temporary quarter section corner

80,25 Intersected N. and S. line 13 links South of the corner to sections 15, 16, 21 and 22 from which corner I run West on a true line between sections 16 and 21

Variation 10° 48' East

40.
40,13 Set a grey sand Stone 16 in. long 8 in. wide and 8 in. thick for quarter section corner

80,25 The corner to sections 16, 17, 20, 21 Land 1st rate, rolling prairie

Township No 3. N. Range 4. E.
Sixth Principal Meridian

chains

North between sections 16 and 17
Variation 10° 40' East

40,00 Set a grey sand Stone 18 in. long 9 in. wide and 9 in. thick for quarter section corner

80,00 Set a grey sand Stone 14 in. long 9 in. wide and 5 in. thick for corner to sections 8, 9, 16 and 17
Land, 1st rate rolling prairie

East on a random line between sections 9 and 16
Variation 10° 40' East

40,00 Set a post for a temporary quarter section corner

× 79,00 Enter timber bears N.E

79,10 Dry water course, bears N.

× 80,16 Intersected N and S line 10 links South of the corner to sections 9, 10, 15 and 16 from which corner Drum

chains

West on a true line between sections 9 and 16
Variation 10° 44' East

40,00 Set a grey sand Stone 18 in. long 9 in. wide and 9 in. thick for quarter section corner

80,16 The corner to sections 8, 9, 16, 17
Land, 1st rate, rolling prairie
× Timber, Oak.

North between sections 8 and 9.
Variation 10° 40' East

40,00 Set a grey sand Stone 16 in. long 7 in. long and 7 in. wide for quarter section corner

54,00 Enter timber, bears E and W

62,00 Creek, 12 links wide, course E
right bank

67,00 Leaves timber, bears E and W

80,00 Set a grey sand Stone 14 in. long 5 in. wide and 7 in. thick for corner to sections 4, 5, 8 and 9

chains	
	Land, 1st rate, rolling prairie Timber, of medium quality Oak Elm and Black Walnutt
	East on a random line between sections 4 and 8 Variation 10° 40' East
40,00	Set a post for a temporary quarter section corner
51,00	Enter timber, bears N. E and S. W.
53,00	Creek, 10 links wide, left bank course N. E.
75,24	Intersected N. and S. line 20 links South of the corner to sections 3, 4, 9 and 10 from which corner I run West on a true line between sections 4 and 8 Variation 10° 48' East
38,98	Set a grey sand Stone 14 in. long 9 in. wide and 6 in. thick for

chains	
	quarter section corner
78,26	The corner to section 4, 5, 8 & 9 Land, 1st rate, rolling Timber, of medium quality Oak, Elm and Black Walnutt
	North on a random line between sections 4 and 5 Variation 10° 40' East
40,00	Set a post for a temporary quarter section corner
80,40	Intersected the North Boundary of the Township 10 links West of the corner to sections 4 and 5 from which corner I run South on a true line between sections 4 and 5 Variation 10° 1' East
40,40	Set a grey sand Stone 16 in. long 10 in. wide and 5 in. thick for quarter section corner

Chains	
80,40	The corner to sections 4, 5, 8, 9. Land, 1st rate rolling prairie August 20. 1857.
	North between sections 31 and 32 Variation 10° 40' East
40,00	Set a grey sand Stone 18 in. long 9 in. wide and 8 in. thick for quarter section corner
80,00	Set a grey sand Stone 18 in. long 10 in. wide and 4 in. thick for corner to sections 28, 30, 31 and 32 Land 1st rate, rolling prairie
	East on a random line between sections 29 and 32 Variation 10° 40' East
40,00	Set a post for a temporary quarter section corner
78,62	Intersected N. and S. line 4 links North of the corner to sections 28, 29, 32 and 33

Chains	
	from which corner Drum West on a true line between sections 29 and 32 Variation 10° 38' East
38,81	Set a grey sand Stone 14 in. long 8 in. wide and 9 in. thick for quarter section corner
77,62	The corner to sections 28, 30, 31, 32. Land, 1st rate rolling prairie
	West on a random line between sections 30 and 31 Variation 10° 40' East
40,00	Set a post for a temporary quarter section corner
76,36	Intersected the West Boundary of the Township 24 links South of the corner to sections 30 and 31 from which corner Drum East on a true line between sections 30 and 31

Chains	
	Variation 10° 30' East
38,30	Set a grey sand Stone 12 in. long 9 in. wide and 8 in. thick for quarter section corner
75,30	The corner to sections 28, 30, 31, 32 Land 2nd rate rolling prairie
	North between sections 29 and 30
	Variation 10° 45' East
40,00	Set a grey sand Stone 12 in. long 8 in. wide and 8 in. thick for quarter section corner
80,00	Set a grey sand Stone 18 in. long 9 in. wide and 5 in. thick for corner to sections 18, 20, 29 and 30 Land 1st rate rolling prairie
	East on a random line between sections 20 and 29
	Variation 10° 40' East
40,00	Set a post for a temporary

Chains	
	quarter section corner
78,54	Intersected N. and S. line at the corner to sections 20, 21, 28 and 29 from which corner I run
	West on a true line between sections 20 and 29
	Variation 10° 40' East
38,52	Set a grey sand Stone 18 in. long 12 in. wide and 4 in. thick for quarter section corner
78,54	The corner to sections 19, 20, 29, 30 Land 1st rate, rolling prairie
	West on a random line between sections 19 and 30
	Variation 10° 40' East
40,00	Set a post for a temporary quarter section corner
77,35	Intersected the West Boundary of the Township 30 links South

Chains	
	of the corner to sections 18 and 30 from which corner I run
	East on a true line between sections 18 and 30
	Variation 10° 27' East
37,35	Set a grey sand Stone 14 in. long 9 in. wide and 5 in. thick for quarter section corner
17,35	The corner to sections 18, 20, 29, 30
	Land, 1st rate; rolling prairie

	North between sections 18 and 20
	Variation 10° 50' East
40,00	Set a grey sand Stone 15 in. long 10 in. wide and 5 in. thick for quarter section corner
80,00	Set a grey sand Stone 18 in. long 12 in. wide and 6 in. thick for corner to sections 17, 18, 19 and 20
	Land, 1st rate; rolling prairie

Chains	
	East on a random line between sections 17 and 20
	Variation 10° 40' East
40,00	Set a post for a temporary quarter section corner
80,04	Intersected N. and S. line 12 links North of the corner to sections 16, 17, 20 and 21 from which corner I run
	West on a true line between sections 17 and 20
	Variation 10° 35' East
40,02	Set a grey sand Stone 14 in. long 10 in. wide and 9 in. thick for quarter section corner
80,04	The corner to sections 17, 18, 19, 20
	Land, 1st rate; rolling prairie

	West on a random line between sections 18 and 19
	Variation 10° 40' East

chains	
40,00	Set a post for a temporary quarter section corner
77,16	Intersected the West Boundary of the Township 10 lin ks North of the corner to sections 13 and 18 from which corner I run East on a true line between sections 13 and 18 Variation 10° 44' East
37,16	Set a grey sand Stone 14 in. long 10 in. wide and 8 in. thick for quarter section corner
77,16	The corner to sections 17, 18, 19, 20 Land, 1st rate; rolling prairie

North between sections 13 and 18
Variation 10° 50' East

40,00	Set a grey sand Stone 12 in. long 10 in. wide and 8 in. thick for quarter section corner
80,10	Set a grey sand Stone 13 in. long 10 in. wide and 5 in. thick for corner to sections 7, 8, 17 and 18 Land, 1st rate; rolling prairie

East on a random line between sections 8 and 17
Variation 10° 40' East

40,00	Set a post for a temporary quarter section corner
80,06	Intersected N and S line 28 links South of the corner to sections 5, 6, 16 and 17 from which corner I run West on a true line between sections 8 and 17 Variation 10° 52' East
4	
40,03	Set a grey sand Stone 12 in. long 10 in. wide and 6 in. thick for quarter section corner
80,06	The corner to sections 7, 8, 17, 18 Land 1st rate; rolling prairie

August 21, 1857

Chains

West on a random line
between sections 7 and 18
Variation 10° 40' East

40,00 Set a post for a temporary
quarter section corner

16,56 Intersected the West Boundary
of the Township 14 links North
of the corner to sections 7 and 18
from which corner I run

East on a true line
between sections 7 and 18
Variation 10° 46' East

36,56 Set a grey sand Stone 14 in. long
8 in. wide and 6 in. thick for
quarter section corner

16,56 The corner to sections 7, 8, 17, 18
Land, 1st rate, rolling prairie

North between sections 7 and 8
Variation 10° 50' East

40,00 Set a grey sand Stone 12 in. long

Chains

12 in. wide and 5 in. thick for
quarter section corner

30,00 Set a grey sand Stone 12 in. long
12 in. wide and 6 in. thick for
corner to sections 5, 6, 7, and 8
Land, 1st rate, rolling prairie

East on a random line
between sections 5 and 8
Variation 10° 40' East

35,00 Enter timber bears S. E. and N. W.

38,00 Creek; 12 links wide right bank
course S. E.

40,00 Set a post for a temporary
quarter section corner

50,00 Leave timber; bears N. and S.

70,00 Enter timber; bears N. E. and S. W.

71,00 Creek 12 links wide left bank
course N. E.

73,00 Same stream, 12 links wide right
bank course S. E.

chains	
73,25	Leane timber bears N. W. and S. E.
80,16	Intersected N. and S. line 30 links South of the corner to sections 4, 5, 8 and 9 from which corner I run
	West on a true line between sections 5 and 8
	Variation 10° 53' East
40,08	Set a grey sand Stone 14 in. long 7 in. wide and 6 in. thick for quarter section corner
	A White Elm 8 in. dia. dias bears S. 43½ W. 65 links dist.
	A Red Elm 18 in. in dia. bears N. 14° E. 22 links dist.
80,16	The corner to sections 5, 6, 7, 8.
	Land 1st rate rolling
	Timber of medium quality Oak Elm and Black Walnut

chains	
	West on a random line between sections 6 and 7
	Variation 10° 40' East
40,00	Set a post for a temporary quarter section corner
76,20	Intersected the West Boundary of the Township 16 links South of the corner to section 6 and 7 from which corner I run
	East on a true line between sections 6 and 7
	Variation 10° 33' East
36,20	Set a grey sand Stone 14 in. long 10 in. wide and 6 in. thick for quarter section corner
76,20	The corner to sections 5, 6, 7, 8
	Land 1st rate rolling prairie

North on a random line between sections 5 and 6
Variation 10° 26' East

Township 3. N. Range 4. E.
Fifth Principal Meridian

chains

40,00 Set a post for a temporary quarter section corner
61,00 Enter timber, beares E and W
63,10 Creek, right bank 10 links wide course S. E. nearly dry
65,00 Leave timber, beares E and W
80,60 Intersected the North Boundary of the Township 40 links West of the corner to sections 5 and 6 from which corner Drum South on a true line between sections 5 and 6
Variation 10° 3' East
40,60 Set a grey sand Stone 12in. long 8in. wide and 8in. thick for quarter section corner
80,60 The corner to sections 5,6,7,8.
Land, 1st rate. rolling
Timber of Medium quality
Oak, Elm and Black Walnut
August 22, 1857.

General Description

This Township is nearly all gently rolling prairie entirely destitute of water excepting the small creek in the Northern part which is dry during the dry season

There is a small quanity of timber scatered along the creek of medium quality consisting principally of Oak, Elm and Black Walnut

The soil is good but to dry to be useful for agricultural purposes

List of Names.

A list of the names of the individual employed to assist in running, measuring, or marking the lines and corners described in the foregoing field Notes of Township No. 3. North of the Base line of Range No. 4. East of the Fifth Principal Meridian showing the respective capacities in which they acted;

John Barnum, Chainman.
Philo P. Barnum. Chainman
Alonzo D. Luce. Flagman.
Dexter R. Sprague, Axeman and Marker.
Thomas Graham, Compassman.

Note - For oaths of assistants and Deputy Surveyor, and Surveyor Generals Approval see T. 4 N. R. 4 E.

Field Notes
of the
Subdivision lines
in
Township No. 4. North
of the Base line in
Range No. 4 East
of the
Fifth Principal Meridian
in the
Territory of Nebraska
By
William P. Osborn
Deputy Surveyor
Under his contract No. 163 bearing date the 24 of October 1856.
Subdivision Commenced
August 24. 1857.
Completed August 28. 1857.

Filed Sept 15th 1857.

List of Names.

A list of the names of the individuals employed to assist in running, measuring, or marking the lines and corners described in the following field notes of Township No 4 North of the base line of Range No ~~2~~ 4 East of the Fifth Principal Meridian, showing the respective capacites in which they acted:

John Barnum, Chainman.
Philo, S. Barnum, Chainman.
Alonzo, D. Luce, Flagman.
Dexter, P. Sprague, Axemanand Marker,
Thomas, Graham, Compassman.

Township 4 North Range 4 East 6th P. M.



Subdivision commenced August 24. 1857.

Field Notes of the Subdivision lines

in Township 4 N. R. 4 E
Sixth Principal Meridian

To determine the proper adjustment of my compass for the subdivision of this Township, I commence at the corner to Townships 3 and 4 N. Ranges 4 and 5 E., and run North, on a blank line along the East Boundary of section 36.

Variation 16° 40' East

40.06 To a point 46 links West of the quarter section corner

80.13 To a point 82 links West of the corner to sections 25 and 36,

To retrace this line or run parallel thereto, my compass must be adjusted to a variation of 16° East.

Subdivision commenced August 24. 1857.

Township 4. N. Range 4. E.
Fifth Principal Meridian

chains	
	From the corner to sections 12, 35 and 36 on the South Boundary of the Township Run North between sections 35 and 36 Variation 10° East
40,00	Set a grey sand Stone 14 in. long 8 in. wide and 8 in. thick for quarter section corner
80,00	Set a grey sand Stone 17 in. long 9 in. wide and 5 in. thick for corner to sections 25, 26, 35 and 36 Land, 1st rate rolling prairie
	East on a random line between sections 25 and 36 Variation 10° East
40,00	Set a post for a temporary quarter section corner
80,00	Intersected the East Boundary of the Township 20 links

Township 4. N. Range 4. E.
Fifth Principal Meridian

chains	
	South of the corner to sections 25 and 36 from which corner Run West on a true line between sections 25 and 36 Variation 10° 8' East
40,00	Set a grey sand Stone 15 in. long 9 in. wide and 5 in. thick for quarter section corner
80,00	The corner to sections 25, 26, 35, 36 Land, 1st rate rolling prairie
	North between sections 25 and 26 Variation 10° 5' East
40,00	Set a grey sand Stone 15 in. long 9 in. wide and 5 in. thick for quarter section corner
80,00	Set a grey sand Stone 15 in. long 8 in. wide and 7 in. thick for corner to sections 23, 24, 25 and 26 Land, 1st rate, rolling prairie

Chains

East on a random line
between sections 24 and 25
Variation 10° 10' East

40,00 Set a post for a temporary
quarter section corner

80,12 Intersected the East Boundary
of the Township 12 links
South of the corner to
sections 24 and 25 from
which corner I run
West on a true line
between sections 24 and 25
Variation 10° 15' East

40,06 Set a grey sand Stone 18 in. long
11 in. wide and 6 in. thick for
quarter section corner

80,12 The corner to sections 23, 24, 25, 26.
Land, 1st rate, rolling prairie

North between sections 23 and 24
Variation 10° 15' East

Chains

40,00 Set a grey sand Stone 13 in. long
8 in. wide and 7 in. thick for
quarter section corner

80,00 Set a grey sand Stone 15 in. long
11 in. wide and 5 in. thick for
corner to sections 13, 14, 23 and 24
Land, 1st rate rolling prairie

East on a random line
between sections 13 and 24
Variation 10° 10' East

40,00 Set a post for a temporary
quarter section corner

80,17 Intersected the East Boundary
of the Township 24 links
South of the corner to sections
13 and 24 from which corner
I run
West on a true line between
sections 13 and 24
Variation 10° 20' East

chains	
40,08	Set a grey sand Stone 12 in. long 11 in. wide and 5 in. thick for quarter section corner
80,11	The corner to sections 13, 14, 23, 24 Land, 1st rate rolling prairie
	North between sections 13 and 14 Variation 10° 5' East
40,00	Set a grey sand Stone 13 in. long 8 in. wide and 6 in. thick for quarter section corner
80,00	Set a grey sand Stone 12 in. long 8 in. wide and 5 in. thick for corner to sections 11, 12, 13 and 14 Land, 1st rate rolling prairie
	East on a random line between sections 12 and 13 Variation 10° 10' East
40,00	Set a post for a temporary quarter section corner

chains	
80,10	Intersected the East Boundary of the Township 20 links South of the corner to sections 12 and 13 from which corner Drew West on a true line between sections 12 and 13 Variation 10° 18' East
40,05	Set a grey sand Stone 13 in. long 10 in. wide and 5 in. thick for quarter section corner
80,10	The corner to sections 11, 12, 13, 14 Land, 1st rate rolling prairie
	North between sections 11 and 12 Variation 10° 5' East
40,00	Set a grey sand Stone 12 in. long 12 in. wide and 5 in. thick for quarter section corner
80,00	Set a grey sand Stone 14 in. long 10 in. wide and 6 in. thick for

Township 4. N. Range 4. E.
Fifth Principal Meridian

Chains

corner to sections 12. 11 and 12
Land, 1st rate rolling prairie

East on a random line
between sections 1 and 12
Variation 16° 20' East

40,00 Set a post for a temporary
quarter section corner

80,08 Intersected the East Boundary
of the Township at the
corner to sections 1 and 12
from which corner I run
West on a true line
between sections 1 and 12
Variation 16° 20' East

40,04 Set a grey sand Stone 13 in. long
8 in. wide and 6 in. thick for
quarter section corner

80,08 The corner to sections 1, 2, 11, 12
Land, 1st rate rolling prairie

Township 4. N. Range 4. E.
Fifth Principal Meridian

Chains

North between sections 1 and 12
Variation 16° 5' East

40,00 Set a grey sand Stone 14 in. long
8 in. wide and 5 in. thick for
quarter section corner

80,00 Intersected the North Boundary
of the Township on the ~~1st~~ Stan-
dard Parallel 10,30 chains West
of the corner to sections 35 and 36
of Township 5. N. R. 4. E.
~~on North side of Parallel~~ where
I set a grey sand Stone 16 in. long
13 in. wide and 4 in. thick for
closing corner to sections 1 and 12
Soil, 1st rate rolling prairie

~~From closing corner to~~
sections ~~1 and~~ 12 I run
East ~~along the~~ Standard Parallel
~~40,00 Set a grey sand Stone 16 in. long~~
~~13 in. wide and 4 in. thick for~~
~~closing quarter section~~ corner
August 24. 1857.

Township 4 N. Range 4 E.
Fifth Principal Meridian

chains

North between sections 34 and 35
Variation 10° East

40,00 Set a grey sand Stone 16 in. long 12 in. wide and 6 in. thick for quarter section corner

80,00 Set a grey sand Stone 18 in. long 10 in. wide and 5 in. thick for corner to sections 26, 27, 34 and 35
Land, 1st rate rolling prairie

East on a random line between sections 26 and 35
Variation 10° 10' East

40,00 Set a post for a temporary quarter section corner

80,00 Intersected N. and S. line at the corner to sections 25, 26, 35 and 36 from which corner I run
West on a true line between sections 26 and 35

Township 4 N. Range 4 E.
Fifth Principal Meridian

chains

Variation 10° 10' East

40,00 Set a grey sand Stone 13 in. long 8 in. wide and 6 in. thick for quarter section corner

80,00 The corner to sections 26, 27, 34, 35
Land, 1st rate; rolling prairie

North between sections 26 and 27
Variation 10° East

40,00 Set a grey sand Stone 18 in. long 10 in. wide and 5 in. thick for quarter section corner

80,00 Set a grey sand Stone 15 in. long 8 in. wide and 5 in. thick for corner to sections 22, 23, 26 and 27
Land, 1st rate rolling prairie

East on a random line between sections 23 and 26
Variation 10° 10' East

40,00 Set a post for a temporary

chains

quarter section corner

78,84 Intersected N and S line 16 links South of the corner to sections 23, 24, 25 and 26 from which corner I run

West on a true line between sections 23 and 26

Variation 10° 17' East

38,97 Set a grey sand Stone 14 in. long 8 in. wide and 5 in. thick for quarter section corner.

78,84 The corner to sections 22, 23, 26, 27. Land, 1st rate, rolling prairie

---

North between sections 22 and 23

Variation 10° East

40,00 Set a grey sand Stone 13 in. long 8 in. wide and 7 in. thick for quarter section corner

80,00 Set a grey sand Stone 14 in. long 8 in. wide and 7 in. thick for

chains

corner to sections 14, 15, 22 and 23 Land, 1st rate, rolling prairie

---

East on a random line between sections 14 and 23

Variation 10° 10' East

40,00 Set a post for a temporary quarter section corner

78,60 Intersected N and S line 30 links South of the corner to sections 13, 14, 23 and 24 from which corner I run

West on a true line between sections 14 and 23

Variation 10° 23' East

38,80 Set a grey sand Stone 13 in. long 8 in. wide and 5 in. thick for quarter section corner

78,60 The corner to sections 14, 15, 22, 23. Land, 1st rate rolling prairie

Township 4 N. Range 4 E.
Fifth Principal Meridian

chains	
	North between sections 14 and 15
	Variation 10° 10' East
40,00	Set a grey sand Stone 12 in. long 11 in. wide and 5 in. thick for quarter section corner
80,00	Set a grey sand Stone 14 in. long 8 in. wide and 6 in. thick for corner to sections 10, 11, 14 and 15 Land, 1st rate rolling prairie
	East on a random line between sections 11 and 14
	Variation 10° 20' East
40,00	Set a post for a temporary quarter section corner
79,50	Intersected N. and S. line 22 links South of the corner to sections 14, 13, 13 and 14 from which corner I run
	West on a true line between sections 11 and 14

Township 4 N. Range 4 E.
Fifth Principal Meridian

chains	
	Variation 10° 29' East
35,95	Set a grey sand Stone 12 in. long 8 in. wide and 8 in. thick for quarter section corner
79,90	The corner to sections 10, 11, 14, 15 Land 1st rate rolling prairie
	North between sections 10 and 11
	Variation 10° 10' East
40,00	Set a grey sand Stone 12 in. long 9 in. wide and 8 in. thick for quarter section corner
80,00	Set a grey sand Stone 12 in. long 10 in. wide and 7 in. thick for corner to sections 2, 3, 10 and 11 Land, 1st rate, rolling prairie
	East on a random line between sections 2 and 11
	Variation 10° 20' East
40,00	Set a post for a temporary

chains

quarter section corner
80,00 Intersected N. and S line at
the corner to sections 1. 2.
11 and 12 from which corner
I run
West on a true line
between sections 2 and 11
Variation 10° 20' East
40,00 Set a grey sand Stone 12 in. long
8 in. wide and 6 in. thick for
quarter section corner
80,00 The corner to sections 2. 3. 10. 11
Land 1st rate rolling prairie

North between sections 2 and 3
Variation 10° 10' East
40,00 Set a grey sand Stone 16 in. long
8 in. wide and 5 in. thick for
quarter section corner
80,00 Intersected the North
Boundary of the Township

chains

on 1st Standard Parallel 10,50
chains West of the corner to
sections 34 and 35 ~~on North~~
of Township 5. N. R. 4. E.
~~side of Parallel~~ where I set
a grey sand Stone 12 in. long ×
10 in. wide and 6 in. thick for
closing corner to sections
2 and 3
Land, 1st rate: rolling prairie

~~From closing corner to sections~~
~~2 and 3 I run~~
~~East along 1st Standard Parallel~~
40,00 ~~Set a grey sand Stone 12 in. long~~
~~8 in. wide and 6 in. thick for~~
~~closing quarter section corner~~
~~to section 2.~~
August. 25. 1857.

chains

North between sections 33 and 34
Variation 10° East

40,00 Set a grey sand Stone 14 in. long 8 in. wide and 6 in. thick for quarter section corner

80,00 Set a grey sand Stone 13 in. long 12 in. wide and 6 in. thick for corner to section 27, 28, 33 and 34
Land, 1st rate rolling prairie

East on a random line between sections 27 and 34
Variation 10° 20' East

40,00 Set a post for a temporary quarter section corner

77,50 Intersected N. and S. line at the corner to sections 26, 27 34 and 35 from which corner I run
West on a true line between sections 27 and 34.

chains

Variation 10° 20' East

38,85 Set a grey sand Stone 12 in. long 8 in. wide and 8 in. thick for quarter section corner

78,50 The corner to sections 27, 28, 33, 34
Land, 1st rate, rolling prairie

North between sections 22 and 28
Variation 10° East

40,00 Set a grey sand Stone 13 in. long 9 in. wide and 8 in. thick for quarter section corner

80,00 Set a grey sand Stone 16 in. long ~~9 in.~~ wide and 5 in. thick for corner to sections 21, 22, 27 and 28
Land, 1st rate, rolling prairie

East on a random line between section 22 and 27
Variation 10° 20' East

40,00 Set a post for a temporary

Chains	
	quarter section corner
77,82	Intersected N. and S. line 10 links South of the corner to sections 22, 23, 26 and 27 from which corner I run West on a true line between sections 22 and 27 Variation 10° 24' East
35,11	Set a grey sand Stone 18 in. long 9 in. wide and 8 in. thick for quarter section corner
78,82	The corner to sections 21, 22, 27, 28 Land, 1st rate; rolling prairie

---

North between sections 21 and 22
Variation 10° East

40,00	Set a grey sand Stone 12 in. long 11 in. wide and 5 in. thick for a quarter section corner
80,00	Set a grey sand Stone 15 in. long 9 in. wide and 7 in. thick for

Chains	
	corner to sections 15, 16, 21 and 22 Land, 1st rate rolling prairie

---

East on a random line between sections 15 and 22
Variation 10° 20' East

40,00	Set a post for a temporary quarter section corner
78,60	Intersected N. and S. line 16 links South of the corner to sections 14, 15, 22 and 23 from which corner I run West on a true line between sections 15 and 22 Variation 10° 27' East
35,50	Set a grey sand Stone 14 in. long 9 in. wide and 6 in. thick for quarter section corner
78,60	The corner to sections 15, 16, 21, 22 Land, 1st rate rolling prairie

Township 4. N. Range 4 E.
Fifth Principal Meridian

chains	
	North between sections 15 and 16
	Variation 16° East
40,00	Set a grey sand Stone 16 in. long 11 in. wide and 4 in. thick for quarter section corner
80,00	Set a grey sand Stone 14 in. long 8 in. wide and 6 in. thick for corner to sections 9, 10, 15 and 16
	Land, 1st rate rolling prairie
	East on a random line between sections 10 and 15
	Variation 16° 20' East
40,00	Set a post for a temporary quarter section corner
77,57	Intersected N. and S. line 20 links South of the corner to sections 10, 11, 14 and 15 from which corner I run
	West on a true line between sections 10 and 15

Township 4. N. Range 4 East
Fifth Principal Meridian

chains	
	Variation 10° 28' East
38,78	Set a grey sand Stone 16 in. long 7 in. wide and 5 in. thick for quarter section corner
78,57	The corner to sections 9, 10, 15, 16
	Land, 1st rate rolling prairie
	North between sections 9 and 10
	Variation 10° 10' East
40,00	Set a grey sand Stone 12 in. long 10 in. wide and 6 in. thick for quarter section corner
80,00	Set a grey sand Stone 16 in. long 8 in. wide and 5 in. thick for corner to sections 3, 4, 9 and 10
	Land, 1st rate rolling prairie
	East on a random line between sections 3 and 11
	Variation 10° 40' East
40,00	Set a post for a temporary

Chains

quarter section corner

79,60 Intersected N. and S. line 8 links South of the corner to section 2, 3, 10 and 11 from which corner I run

West on a true line between sections 3 and 11

Variation 10° 23' East

38,80 Set a grey sand Stone 16 in. long 9 in. wide and 6 in. thick for quarter section corner

78,60 The corner to sections 3, 4, 9, 10

Land, 1st rate rolling prairie

North between sections 3 and 4

Variation 10° 10' East

40,00 Set a grey sand Stone 15 in. long 10 in. wide and 5 in. thick for quarter section corner

80,60 Intersected the North Boundary of the Township on 1st Standard

Chains

Parallel 10 chains West of the corner to section 33 and 34 of Township 5. N. R. 4. E. where I set a grey sand Stone 16 in. long 8 in. wide and 5 in. thick for closing corner to sections 3 and 4.

Land 1st rate rolling prairie

~~From closing corner to sections 3 and 4 I run~~ C

~~East along 1st Standard~~ Parallel

~~40,00 Set a grey sand Stone 17 in. long 7 in. wide and 4 in. thick for closing quarter section corner~~

August 26. 1857.

North between sections 32 and 33

Variation 10° 10' East

40,00 Set a grey sand Stone 17 in. long 9 in. wide and 5 in. thick for quarter section corner

Chains	
30,00	Set a grey sand Stone 16 in. long 10 in. wide and 8 in. thick for corner to sections 28, 29, 32 and 33
	Land 1st rate rolling prairie
	East on a random line between sections 28 and 33
	Variation 10° 20' East
40,00	Set a post for a temporary quarter section corner
80,08	Intersected N. and S. line 12 links South of the corner to sections 27, 28, 33 and 34 from which corner I run West on a true line between sections 28 and 33
	Variation 10° 25' East
40,04	Set a grey sand Stone 14 in. long 8 in. wide and 6 in. thick for quarter section corner
80,08	The corner to sections 28, 29, 32, 33

Chains	
	Land 1st rate rolling prairie
	North between sections 28 and 29
	Variation 10° 10' East
40,00	Set a grey sand Stone 12 in. long 11 in. wide and 6 in. thick for quarter section corner
80,00	Set a grey sand Stone 14 in. long 10 in. wide and 6 in. thick for corner to sections 20, 21, 28 and 29
	Land 1st rate rolling prairie
	East on a random line between sections 21 and 28
	Variation 10° 20' East
40,00	Set a post for a temporary quarter section corner
77,76	Intersected N. and S. line 14 links South of the corner to sections 21, 22, 27 and 28 from which corner I run

chains

West on a true line
between sections 21 and 28
Variation 10° 26' East

38,48 Set a grey sand Stone 14 in. long
9 in. wide and 7 in. thick for
quarter section corner

76,96 The corner to sections 20, 21, 28 & 29
Land, 1st rate; rolling prairie

North between sections 20 and 21
Variation 10° 15' East

40,00 Set a grey sand Stone 14 in. long
9 in. wide and 7 in. thick for
quarter section corner

80,00 Set a grey sand Stone 14 in. long
10 in. wide and 7 in. thick for
corner to sections 16, 17, 21 and 22
Land, 1st rate; rolling prairie

East on a random line
between sections 16 and 21

chains

Variation 10° 20' East

40,00 Set a post for a temporary
quarter section corner

50,00 Intersected North and South
line 8 links South of the corner
to sections 15, 16, 21 and 22 from
which corner I run
West on true line between
sections 16 and 21
Variation 10° 23' East

40,00 Set a grey sand Stone 15 in. long
10 in. wide and 5 in. thick for
quarter section corner

80,00 The corner to sections 16, 17, 20, 21
Land, 1st rate; rolling prairie

North between sections 16 and 17
Variation 10° 20' East

40,00 Set a grey sand Stone 11 in. long
9 in. wide and 5 in. thick for
quarter section corner

Township 4. N. Range 4. E.
Fifth Principal Meridian

chains

80,00 Set a grey sand Stone 16 in. long 13 in. wide and 6 in. thick for corner to sections 8, 9, 16 and 17
Land 1st rate rolling prairie

East on a random line between sections 9 and 16
Variation 10° 20' East

40,00 Set a post for a temporary quarter section corner

80,16 Intersected the N. and S. line 10 links South of the corner to sections 8, 10, 15 and 16 from which corner I run
West on a true line between sections 9 and 16
Variation 10° 24' East

40,08 Set a grey sand Stone 15 in. long 12 in. wide and 5 in. thick for quarter section corner

80,16 The corner to sections 8, 9, 16, 17

chains

Land 1st rate rolling prairie

North between sections 8 and 9
Variation 10° 15' East

40,00 Set a grey sand Stone 14 in. long 11 in. wide and 8 in. thick for quarter section corner

80,00 Set a grey sand Stone 16 in. long 10 in. wide and 6 in. thick for corner to sections 4, 5, 8 and 9
Land 1st rate rolling prairie

East on a random line between sections 4 and 9
Variation 10° 20' East

40,00 Set a post for a temporary quarter section corner

80,00 Intersected N. and S. line 16 links South of the corner to sections 3, 4, 9 and 10 from which corner I run

Township 4. N. Range 4. E.
Fifth Principal Meridian

chains

West on a true line between
sections 4 and 9
Variation 10° 27' East
40,00 Set a ~~Sand~~ Stone ~~16 in~~ long
12 in. wide and 5 in. thick for
quarter section corner
80,00 The corner to sections 4, 5, 8, 9
Land, 1st rate rolling prairie

North between sections 4 and 5
Variation 10° 15' East
40,00 Set a grey sand Stone 15 in. long
13 in. wide and 7 in. thick for
quarter section corner
80,35 Intersected the North Boundary
of the Township on 1st Stan-
dard Parallel 10,50 chains West
of the corner to sections 32 and
33 ~~on the North side of Parallel~~
of Township 5. N. R. 4. E.
where set a grey sand Stone
16 in. long 13 in. wide and

Fifth Principal Meridian

chains

5 in. thick for closing corner to
sections 4 and 5
Land, 1st rate rolling prairie

~~From closing corner to~~
~~sections 4 and 5 Drove~~
~~East along 1st Standard Parallel~~
40,00 ~~Set a grey sand Stone 15 in. long~~
~~12 in. wide and 7 in. thick for~~
~~closing quarter section corner~~
~~to sections 4~~
August. 27. 1857.

North between sections 31 and 32
Variation 10° 15' East
40,00 Set a grey sand Stone 12 in. long
8 in. wide and 7 in. thick for
quarter section corner
80,00 Set a grey sand ~~Sand~~ Stone 16 in. long
7 in. wide and 6 in. thick for
corner to sections 28, 30, 31 and 32
Land, 1st rate rolling prairie

chains	
	East on a random line between sections 28 and 32 Variation 10° 20' East
40,00	Set a post for a temporary quarter section corner
77,96	Intersected N and S. line 26 links South of the corner to sections 28, 29, 32 and 33 from which corner I run West on a true line between sections 28 and 32 Variation 10° 35' East
38,88	Set a grey sand Stone 12 in. long 10 in. wide and 7 in. thick for quarter section corner
77,96	The corner to sections 28, 30, 31, 32 I and 4th rate rolling prairie

West on a random line between sections 30 and 31 Variation 10° 20' East

chains	
40,00	Set a post for a temporary quarter section corner
77,71	Intersected the West Boundary of the Township 20 links North of the corner to sections 30 and 31 from which corner I run East on a true line between sections 30 and 31 Variation 10° 28' East
37,71	Set a grey sand Stone 16 in. long 12 in. wide and 6 in. thick for quarter section corner
77,71	The corner to sections 28, 30, 31, 32. I and 4th rate rolling prairie

North between sections 29 and 30 Variation 10° 15' East

40,00	Set a grey sand Stone 12 in. long 10 in. wide and 5 in. thick for quarter section corner
80,00	Set a grey sand Stone 11 in. long

Chains

10 in. wide and 7 in. thick for
corner to sections 18, 20, 29 and 30
E and 1st rate rolling prairie

East on a random line
between sections 20 and 28
Variation 10° 20' East
40,00 Set a post for a temporary
quarter section corner
78,80 Intersected N. and S. line
32 links South of the corner
to sections 20, 21, 29 and 28
from which corner I run
West on a true line
between sections 20 and 28
Variation 10° 34' East
38,85 Set a grey sandstone 18 in. long
10 in. wide and 5 in. thick for
quarter section corner
78,80 The corner to section 18, 20, 28, 30
E and 1st rate rolling prairie

Chains

West on a random line
between sections 18 and 30
Variation 10° 20' East
40,00 Set a post for a temporary
quarter section corner
78,80 Intersected the West Boundary
of the Township 10 links North
of the corner to sections 18 and
30 from which corner I run
East on a true line
between sections 18 and 20
Variation 10° 24' East
37,80 Set a grey sand Stone 15 in. long
10 in. wide and 6 in. thick for
quarter section corner
77,80 The corner to sections 18, 20, 29 and 30
E and 1st rate rolling prairie

North between sections 18 and 20
Variation 10° 20' East
40,00 Set a grey sand Stone 18 in. long

chains

8 in. wide and 5 in. thick for
quarter section corner
80,00 Set a grey sand Stone 18 in. long
10 in. wide and 4 in. thick for
corner to sections 17, 18, 19 and 20
Land 4th rate rolling prairie

East on a random line
between sections 17 and 20
Variation 10° 20' East
40,00 Set a post for a temporary
quarter section corner
80,02 Intersected N. and S. line 6
links South of the corner to
sections 16, 17, 20 and 21 from
which corner I run
West on a random line
between sections 17 and 20
Variation 10° 22' East
40,01 Set a grey sand Stone 15 in. long
11 in. wide and 6 in. thick for

chains

quarter section corner
80,02 The corner to sections 17, 18, 19, 20.
Land 4th rate; rolling prairie

West on a random line
between sections 17 and 18
Variation 10° 20' East
40,00 Set a post for a temporary
quarter section corner
77,74 Intersected the West Boundary
of the Township 11 links North
of the corner to sections 17 and
18 from which corner I run
East on a true line
between sections 17 and 18
Variation 10° 24' East
37,74 Set a grey sand Stone 15 in. long
12 in. wide and 6 in. thick for
quarter section corner
77,74 The corner to sections 17, 18, 19, 20
Land 4th rate rolling prairie

Chains

North between sections 17 and 18
Variation 10° 15' East

40,00 Set a grey sand Stone 16 in. long 10 in. wide and 6 in. thick for a quarter section corner

80,00 Set a grey sand Stone 16 in. long 13 in. wide and 7 in. thick for corner to sections 7, 8, 17 and 18
Land 1st rate, rolling prairie

East on a random line between sections 8 and 17
Variation 10° 20' East

40,00 Set a post for a temporary quarter section corner

78,88 Intersected N. and S. line 28 links South of the corner to sections 8, 9, 16 and 17 from which corner I run
West on a true line between sections 8 and 17

Chains

Variation 10° 32' East

39,94 Set a grey sandstone 16 in. long 10 in. wide and 6 in. thick for quarter section corner

X 77,48 The corner to sections 7, 8, 17, 18
Land 1st rate, rolling prairie
August 23, 1857.

West on a random line between sections 7 and 18
Variation 10° 20' East

40,00 Set a post for a temporary quarter section corner

77,72 Intersected the West Boundary of the Township 10 links North of the + corner to sections 7 and 18 from which corner I run
East on a true line between sections 7 and 18
Variation 10° 24' East

37,72 Set a grey sand Stone 14 in. long 12 in. wide and 8 in. thick for

Chains	
	quarter section corner
77,72	The corner to sections 7, 8, 17, 18
	Land, 1st rate, rolling prairie
	North between sections 7 and 8
	Variation 10° 20' East
40,00	Set a grey sand Stone 15 in. long 11 in. wide and 6 in. thick for quarter section corner
80,00	Set a grey sand Stone 18 in. long 12 in. wide and 5 in. thick for corner to sections 5, 6, 7 and 8
	Land, 1st rate, rolling prairie
	East on a random line between sections 5 and 8
	Variation 10° 20' East
40,00	Set a post for a temporary quarter section corner
80,06	Intersected N. and S. line 30 links South of the corner

Chains	
	to sections 4, 5, 8 and 9 from which corner I run
	West on a true line between sections 5 and 8
	Variation 10° 33' East
40,03	Set a grey sand Stone 17 in. long 10 in. wide and 8 in. thick for quarter section corner
80,06	The corner to sections 5, 6, 7, 8
	Land, 1st rate, rolling prairie
	West on a random line between sections 6 and 7
	Variation 10° 20' East
40,00	Set a post for a temporary quarter section corner
77,70	Intersected the West Boundary of the Township 18 links North of the corner to sections 6 and 7 from which corner I run
	East on a true line between

chains

sections 6 and 7
Variation 10° 28' East

37,70 Set a grey sand Stone 15 in. long 11 in. wide and 6 in. thick for quarter section corner

77,70 The corner to sections 5, 6, 7, 8
Land, 1st rate; rolling prairie

~~North~~ between sections 5 and 6
Variation 10° 15' East

40,00 Set a grey sand Stone 16 in. long 10 in. wide and 5 in. thick for quarter section corner

80,20 Intersected the North Boundary of the Township on 1st Standard Parallel 10,00 chains West of the corner to sections 31 and 32 of Township 5, N. R. 4. E. ~~on North side of Prairie~~ where I set a grey sand Stone 15 in. long 12 in. wide and 6 in. thick for closing corner to sections 5 and 6

chains

Land, 2nd rate; bluffy prairie

~~From closing corner to sections 5 and 6 I run East along 1st Standard Parallel~~

40,00 ~~Set a grey sand Stone 15 in. long 10 in. wide and 5 in. thick for closing quarter corner to section 5.~~

~~From closing corner to sections 5 and 6 I run West along 1st Standard parallel~~

40,00 ~~Set a grey sand Stone 16 in. long 10 in. wide and 6 in. thick for closing quarter corner to section 6.~~

August 28, 1857.

General Description

This Township is high rolling prairie, entirely destitute of timber and water. Soil is good.

1.

A list of Names.

A list of the names of the individual employed to assist in running, measuring, or marking the lines and corners described in the foregoing field ~~field~~ notes of Township No. 4. North of the base line of Range No. 4. East of Fifth Principal Meridian, showing the respective capacities in which they acted;

John, Barnum Chainman
Philo, G, Barnum, Chainman
Alonzo, D, Luce, Flagman
Dexter, P, Sprague, Axeman and Marker
Thomas, Graham, Compasman,

3

I Wm. G. Osborn Deputy Surveyor do Solemnly
Swear that in pursuance of a Contract
with John Calhoun Surveyor of the Public
Lands of the united States in the Territory
of Kansas & Nebraska bearing date the
24th day of October A.D. 1856 and
in Strict Conformity of the Laws of the
united States and the instructions furnished
by the Said Surveyor general I have
faithfully Surveyed the Subdivision
Boundarys of Townships Numbers 1, 2
3 & 4. North of Base Line of Range 3.
East. and Townships Numbers 3 & 4
and Fractional Townships Numbers 1
and 2. North of Base Line of Range
Number 4 East of the 6th Principal
Meridian in the Territory of Nebraska
aforesaid and do further Solemnly
Swear. the foregoing and the
true and original field

Notes of Such Survey

William J. Osborn Deputy Survey

Subscribed by Said Wm J. Osborn Deputy Surveyer and Sworn to before me ~~me~~ a Justice of the Peace for Marshall County Kansas Territory this 29th day of August A D 1857 Witness My hand & Seal

J. S. Magill (L.S.)
Justice of the Peace

2

We hereby Certify that we assisted Wm J. Osborn, Deputy Surveyer, in Subdeviding Townships Numbers 1 2 3 and 4 North of Baseline of Range 3 East and Townships numbers 3 & 4 and Fractional Townships Numbers 1 & 2 north of Baseline of Range 4 East of the 6th principal Meridian; and that Said Townships have been in all respects, to the best of own Knowledge and belief, Well and farthfully Surveyed; and the Boundary Monuments planted according to the instructions furnished by the Surveyer general;

John Barnum Chainman
Stella S Barnum Chainman
A D Luce Flagman
Dexter P Spragg Axman & Marker
Thomas Grubaum Compassman

over =

Sworn to and Subscribed before
me this 29th day of August
A.D. 1857 witness my
hand & Seal

J. S. Magill (L.S.)
Justice of the Peace
Marshall Co Kansas Terry

Surveyor Generals Office.
Lecompton K.T. 15 Oct 1857.

The foregoing field notes of the survey of the subdivision lines of Townships One, Two, Three, Four, North of Ranges Three and Four East of the Sixth Principal Meridian in the Territory of Nebraska executed by William I Osborn DS under his contract No 163 dated 24 October 1856 during the months of July and August 1857. having been critically examined the necessary corrections and alterations made ~~the~~ the said field notes and the surveys they describe are hereby approved.

J Calhoun
Surveyor Genl.

General Land Office • Original Field Notes

Book Number

53

The images in this file are photographs of the notes of the original surveys of the State of Nebraska on file in the Office of the Nebraska State Surveyor located in Lincoln, Nebraska.

The original surveys in Nebraska began in the mid 1850's and were completed in the mid 1880's. The Nebraska office of the Surveyor General was closed June 30, 1886.