General Land Office • Original Field Notes

Book Number

60

The images in this file are photographs of the notes of the original surveys of the State of Nebraska on file in the Office of the Nebraska State Surveyor located in Lincoln, Nebraska.

The original surveys in Nebraska began in the mid 1850's and were completed in the mid 1880's. The Nebraska office of the Surveyor General was closed June 30, 1886.

Robert Harvey
State Surveyor
1922

T.29-32 N.
R.4 E.

2.

1

Vol. 8 R. 4 E.

Contract No 239

Field Notes of the subdivision lines of Township No. 29 North Range No. 4 East 6th Prin. Mer. in Nebraska Territory

Contract No 239

Commenced August 17th
Completed August 22nd 1858

Surveyed by
Samuel F. Watts
Deputy Surveyor
under contract dated July 2nd 1858

Copied by C. B. Ramsdell
Comp. Gaines & Ramsdell

1

List of Names

Joseph Bell Chainman
Joseph A Marr Chainman
Robert Steere axeman
Myron Jeffers Flagman

Township 29 North Range 4 East 6th P. M.

6	38	5	28	4	22	3	15	2	9	1	
37		36		27		21		15		8	
7	36	8	27	9	20	10	14	11	8	12	
35		34		26		20		14		7	
18	34	17	26	16	19	15	13	14	6	13	
33		33		25		19		13		6	
19	32	20	25	21	18	22	12	23	5	24	
32		31		24		18		11		4	
30	30	29	23	28	17	27	11	26	4	25	
30		29		23		16		10		3	
31	29	32	22	33	16	34	9	35	3	36	

Township No 29 N. Range 4 E. 6th P.M.

To determine the proper adjustment of my compass for subdividing this Township I commence at the corner to Township No 28 and 29 between Ranges 4 and 5 East and run North on black line along the East Boundary of Section 36

Variation 13° E

39.98 Intersect 1/4 Sec. corner
79.94 Intersect corner to Sec 25 and 36

To retrace this line or run parellel thereto my compass must be adjusted to a Variation of 13° E.

Subdivision commenced August 17th 1858

From the corner to Sec 35 and 36 on South Boundary of Township I run

Township No 29 N. Range 4 East 6. Prin Mer

Chains	
	North between Sec. 35 and 36
	Var. 13° E.
40.00	Set Post and raised mound as per instructions with pint of Charcoal for deposit for 1/4 Sec. corner
80.00	Set Post and raised mound with pint of Charcoal for deposit as per instructions for corner to Sec. 25, 26, 35 and 36
	Surface rolling, land 1st rate
	East on Random line between Sec. 25 and 36.
	Var. 13° E
40.00	Set post for temporary 1/4 Sec. corner
79.94	Intersect East Boundary 4 links South of Corner to Sec. 25 & 36 from which corner I run
	West on true line between Sec. 25 and 36
	Var 13° 02' E

Township No 29 N. Range 4 East. 6 Prin Mer

Chains	
39.97	Set post and raised Mound as per Instructions with pint of Charcoal for deposit for 1/4 Sec. corner
79.94	Corner to Sec 25, 26, 35 and 36
	Surface broken land 2nd rate
	North between Sec. 25 and 26
	Var. 13° E.
40.00	Set post and raised Mound as per instructions with pint of Charcoal for deposit for 1/4 Sec corner.
80.00	Set post and raised Mound with pint of Charcoal for deposit as per instructions for corner to Sec. 23, 24, 25 and 26
	Surface broken, land 2nd rate
	East on Random line between Sec. 24 and 25
	Var. 13° E
40.00	Set post for temporary 1/4 Sec. corner
55.00	Brook 5 lks wide runs S.E.

Township No 29 N Range No 4 E 6th PM

chains

79.82 Intersect East Boundary 37 links
South of corner to Sec. 24 and 25
from which corner I run
West on true line between
Sec. 24 and 25
Var. 13°16' E.

39.91. Set post and raised mound
for deposit as pr instructions
with pint of Charcoal for 4 Sec corner

79.82 Corner to Sec 23. 24, 25 and 26
Surface rolling, land 1st rate

North between Sec. 23 and 24
Var. 13° E.

40.50 Set post and raised Mound
as per instructions
with pint of Charcoal for deposit for Witness
Corner, the 1/4 Sec corner coming in a
Deep gulley.

43.00 Brook 5 links wide runs E.

80.00 Set post and raised Mound
with pint of Charcoal for deposit as per
instructions for corner to
Sec. 13. 14, 23 and 24
Surface rolling, land 1st rate

Township No 29 N. Range No 4 E. 6th PM

chns

East on Random line between
Sec. 13 and 24
Var. 13°00' E.

40.00 Set post for temporary 1/4 Sec. corner

72.00 Brook 2 links wide runs S E.

79.80 Intersect East Boundary 25 lks
South of corner to Sec 13 and 24
from which corner I run
West on true line between Sec
13 and 24
Var. 13°11' E

39.90 Set post and raised Mound
as per instructions
with pint of Charcoal for deposit for 1/4 Sec. corner

79.80 Corner to Sec 13. 14, 23 and 24
Surface rolling, land 1st rate

North between Sec. 13 and 14
Var. 12°40' E

40.00 Set post and raised Mound
for deposit as pr instructions
with pint of Charcoal for 1/4 Sec. corner

80.00 Set post and raised Mound

Township No 29 N. Range No 4 E. 6th P.M.

Chns

with pint of Charcoal for deposit for corner to Sec 11, 12, 13 and 14 as per instructions

Surface rolling land 1st rate

East on random line between Sec. 12 and 13.

Var. 13° E

40.00 Set post for temporary 1/4 Sec. corner

80.02 Intersect East Boundary 18 lks south of corner to Sec 12 and 13 from which corner a pine

West on true line between Sec 12 and 13

Var 13°.08' E

40.01 Set post and raised mound with pint of Charcoal for deposit for 1/4 Sec. corner as per instructions

80.02 Corner to Sec 11, 12, 13 and 14

Surface rolling, soil 1st rate

Township No 29 N. Range No 4 E. 6th P.M.

Chns

North between Sec 11 and 12

Var. 12° E

40.00 Set post and raised Mound as per instructions with pint of Charcoal for deposit for 1/4 Sec. corner

80.00 Set post and raised Mound with pint of Charcoal for deposit as per instructions for Corner to Sec 1, 2, 11, and 12

Surface rolling. land 1st rate

East on random line between Sec. 1 and 12

Var. 13° E

40.00 Set post for temporary 1/4 Sec. corner

80.24 Intersect East Boundary 6 lks south of Corner to Sec. 1 and 12 from which corner a pine

West on true line between Sec 1 and 12

Var 13° 03' E

40.12 Set post and raised mound

Township No 29 N. Range No 4 E 6th P.M.

Chns

with pint of Charcoal for deposit for 1/4 Sec. corner
as per instructions
80.24 Corner to Sec. 1. 2. 11. and 12
Surface broken, land 2nd rate

North on random line between
Sec 1 and 2

Var 12°30' E

40.00 Set post for temporary 1/4 Sec. corner
80.94 Intersect North Boundary 60
links west of corner to Sec 1 and 2
from which corner I run
South on true line between Sec
1 and 2

Var 12°04' E

40.94 Set post and raised mound as
per instructions
with pint of Charcoal for deposit for 1/4 Sec. corner
80.94 Corner to Sec 1. 2. 11 and 12
Surface rolling, land 1st rate
August 17th —

North between Sec 34 and 35
Var. 13° E

Township No 29 N. Range No 4 E. 6th P.M.

Chns

40.00 Set post and raised mound
with pint of Charcoal for deposit as per instructions for 1/4 Sec. corner
80.00 Set post and raised mound as
per instructions
with pint of Charcoal for deposit for corner
to Sec. 26. 27. 34 and 35
Surface broken soil 2nd rate

East on Random line between
Sec. 26 and 35

Var. 12°45' E

40.00 Set post for temporary 1/4 Sec. corner
80.00 Intersect N and S line 10 lks
North of corner to Sec 25, 26, 35 and 36
from which corner I run
West on true line between
Sec 26 and 35

Var 12°41' E

40.00 Set post and raised mound
as per instructions
with pint of Charcoal for deposit for 1/4 Sec. corner
80.00 Corner to Sec 26, 27, 34 and 35
Surface broken land 2nd rate

Township No 29 N. Range No 4 E 6th Pm

Chns

North between Sec 26 and 27

Var. 13° E

40.00 Set post and raised Mound with pint of Charcoal for deposit for 1/4 Sec corner

80.00 as per instructions Set post and raised Mound with pint of Charcoal for deposit as per instructions for corner to Sec 22, 23, 26 and 27

Surface broken soil 2nd rate

East on Random line between Sec 23 and 26

Var 12° 45' E

40.00 Set post for temporary 1/4 Sec. corner

80.08 Intersect N and S line 56 lks North of Corner to Sec 23, 24, 25 & 26 from which corner I run

West on true line between Sec 23 and 26

Var 12° 21' E

40.04 Set post and raised Mound as per instructions

Township No 29 N. Range No 4 E 6th Pm

Chns

with pint of Charcoal for deposit for 1/4 Sec. corner

80.08 ~~Set~~ Corner to Sec 22, 23, 26 and 27

Surface rolling, soil 1st rate

North between Sec. 22 and 23

Var. 13° E

40.00 Set post and raised Mound as per instructions with pint of Charcoal for deposit for 1/4 Sec. corner

80.00 Set post and raised Mound with pint of Charcoal for deposit as per instructions for corner to Sec 14, 15, 22 and 23

Surface rolling soil 1st rate

East on Random line between Sec 14 and 23

Var 12° E

32.50 Brook 4 links wide runs N E

40.00 Set post for temporary 1/4 Sec. corner

44.50 Brook 4 lks wide runs S E

Township No 29 N. Range No 4 E. 6th PM

Chns

80.50 Intersect N and S line 17 lks South of Corner to Sec 13.14, 23 & 24 from which corner I run West on true line between Sec 14 and 23

Var 12° 07' E

40.25 Set post and raised Mound with pint of Charcoal for deposit for 1/4 Sec. corner as per instructions

80.50 Corner to Sec. 14, 15, 22 & 23

Surface rolling soil 1st rate

North between Sec. 14 and 15

Var 12° 30' E

40.00 Set post and raised Mound, as per instructions, with pint of Charcoal for deposit for 1/4 Sec. corner

58.50 Brook 4 lks wide runs S E

80.00 Set post and raised Mound with pint of Charcoal for deposit as per instructions for corner to Sec 10.11, 14 and 15

Land rolling soil 1st rate

Township No 29 N. Range No 4 E. 6th PM

Chns

East on Random line between Sec 11 and 14

Var 12° 05' E

40.00 Set post for temporary 1/4 Sec. corner

80.02 Intersect N and S line 5 lks South of corner to Sec. 11, 12, 13 & 14 from which corner I run West on true line between Sec 11 and 14

Var 12° 07' E

40.01 Set post and raised Mound with pint of Charcoal for deposit, as per instructions for 1/4 Sec. corner

80.02 Corner to Sec 10.11.14 and 15

Surface rolling, soil 1st rate

North between Sec. 10 and 11

Var 12° 40' E

40.00 Set post and raised Mound as per instructions with pint of Charcoal for deposit for 1/4 Sec. corner

80.00 Set post and raised mound as per instructions with pint of Charcoal for deposit for corner to Sec. 2.3.10 and 11.

Land rolling soil 1st rate

Township No 29 N. Range No 4 E. 6th Mr

Chns

East on Random line between
Sec. 2 and 11

Var 12°.10' E

40.00 Set post for temporary 1/4 Sec. corner
79.76 Intersect N. and S line 20 lks
South of corner to Sec 1. 2. 11 and 12
West on true line between
Sec 2 and 11

Var 12°.19' E

36.88 Set post and raised Mound
with pint of charcoal for deposits for 1/4 Sec. corner
79.76 Corner to Sec 2. 3. 10 and 11
Surface rolling, soil 1st rate

North on Random line between
Sec. 2 and 3

Var 12° E

40.00 Set post for temporary 1/4 Sec. corner
79.50 Brook 5 lks wide run N E
80.98 Intersect North Boundary of

Township No 29 N. Range No 4 E 6th Mr

Chns

corner to Sec 2 and 3 from which
South on true line between
Sec. 2 and 3

Var 12° E

40.98 Set post and raised Mound
with pint of charcoal for deposits for 1/4 Sec. corner
80.98 Corner to Sec 2 and 3. 10 and 11
Surface rolling soil 1st rate
August 18th

North between Sec 33 and 34

Var 13° E

40.00 Set post and raised Mound
with pint of charcoal for deposits for 1/4 Sec. corner
45.00 Old wagon road
80.00 Set post raised Mound with
pint of charcoal for deposits for corner to
Sec. 27. 28. 33 and 34
Surface broken soil 2nd rate

Township No 29 N. Range No 4 E. 6th Pm.

Chns

East on Random line between
Sec. 27 and 34
Var 12° 40' E

40.00 Set post for temporary 1/4 Sec. corner
80.00 Intersect N and S. line 5 lks
South of corner to Sec. 26. 27. 34 & 35
from which corner I run
West on true line between
Sec 27 and 34
Var 12° 42' E

40.00 Set post and raised Mound
as per instructions for deposit
with point of Charcoal for 1/4 Sec. corner
80.00 Corner to Sec. 27, 28. 33 and 34
Surface broken soil 2nd rate

North between Sec 27 and 28
Var 13° E

40.00 Set post and raised Mound
as per instructions for deposit
with point of Charcoal for 1/4 Sec. corner
80.00 Set post and raised Mound
as per instructions for deposit
with point of Charcoal for corner to Sec
21. 22. 27 & 28. Surface broken
soil 2nd rate

Township No 29 N. Range No 4 E. 6th Pm.

Chns

East on Random line between
Sec 22 and 27
Var 12° 40' E

40.00 Set post for temporary 1/4 Sec. corner
80.30 Intersect N and S line 28 lks
North of corner to Sec. 22. 23. 26 & 27
from which corner I run
West on true line between
Sec. 22 and 27
Var 12° 28' E

40.15 Set post and raised Mound
as per instructions for deposit
with point of Charcoal for 1/4 Sec. corner
80.30 Corner to Sec 21. 22. 27 and 28
Surface broken soil 2nd rate

North between Sec 21 and 22
Var 12° 45' E

40.00 Set post and raised Mound
with point of Charcoal for deposit for 1/4 Sec. corner
80.00 Set post and raised Mound as
per instructions for deposit
with point of Charcoal for corner to
Sec. 15. 16. 21 and 22.
Surface broken soil 2nd rate

Township No 29 N. Range No 4 E. 6th P.M.
Chns

East on Random line between
Sec. 15 and 22
Var 12°25'E

40.00 Set post for temporary 1/4 Sec. corner
80.00 Intersect N and S line 10 links N
of Corner to Sec 14, 15, 22 and 23
from which corner I run
West on true line between
Sec. 15 and 22
Var. 12°21'E

40.00 Set post and raised mound as per instructions
with pint of Charcoal for deposit for 1/4 Sec. corner
80.00 Corner to Sec. 15, 16, 21 and 22
Surface rolling, soil 1st rate

North between Sec. 15 and 16
Var 12°30'E

40.00 Set post and raised mound with
pint of Charcoal for deposit for 1/4 Sec. corner
as per instructions
80.00 Set post and raised mound with
pint of Charcoal for deposit, as per instructions for corner to Sec
9.10.15 and 16. Surface rolling
soil 1st rate

Township No 29 N. Range No 4 E. 6th P.M.
Chns

East on Random line between
Sec 10 and 15
Var 12°20'E

40.00 Set post for temporary 1/4 Sec. corner
80.24 Intersect N and S line 35 lks
North of Corner to Sec 10.11.14 and 15
from which corner I run
West on true line between
Sec 10 and 15
Var 12°05'E

40.12 Set post & raised mound with
pint of Charcoal for deposit as per instructions for 1/4 Sec. corner
80.24 ~~Set post and raised mound~~
~~with pint of Charcoal as per~~
~~instructions~~
Corner to Sec. 9.10.15 & 16
Surface rolling soil 1st rate

North between Sec. 9 and 10
Var 12°30'E

40.00 Set post and raised mound
as per instructions

Township No 29 N Range No 4 E 6th P.M.

Chns

with pint of Charcoal for deposit for 1/4 Sec. corner

80.00 Set post and raised Mound with pint of Charcoal for deposit as per instructions for Corner to Sec. 3. 4. 9 and 10

Surface rolling soil 1st rate

East on Random line between Sec. 3 and 10

Var 12° 05' E

40.00 Set post for temporary 1/4 Sec. corner

80.10 Intersect N and S line 35 lks North of corner to Sec. 2. 3. 10 & 11 from which corner I run

West on true line between Sec 3 and 10

Var. 11° 50' E

40.05 Set post and raised Mound with pint of Charcoal for deposit as per instructions for 1/4 Sec. corner

80.10 Corner to Sec 3. 4. 9, and 10

Surface rolling, soil 1st rate

Township No 29 N Range No 4 E. 6th P.M.

Chns

North on Random line between Sec. 3 and 4

Var. 12° E

40.00 Set post for temporary 1/4 Sec. corner

81.00 Intersect North Boundary at Post corner to Sec 3 and 4 from which corner I run

South on true line between Sec. 3 and 4

Var 12° E

41.00 Set post and raised Mound with pint of Charcoal for deposit, as per instructions for 1/4 Sec. corner

81.00 Corner to Sec 3. 4. 9 & 10

Surface rolling, soil 1st rate

August 19th

North between Sec 32 and 33

Var 12° 45' E

40.00 Set post and raised Mound as per instructions with pint of Charcoal for deposit for 1/4 Sec. corner

80.00 Set post and raised Mound with pint of Charcoal for deposit as per instructions for corner to Sec 28. 29. 32 & 33.

Surface broken, soil 2nd rate

Township No 29 N. Range No 4 E. 6th P.M.

Chns

East on Random line between
Sec 28 and 33
Var 12° 25' E

15.00 Old wagon Road bears N
40.00 Set post for temporary 1/4 Sec. corner
80.00 Intersect N. and S. line 5 lks
North of Corner to Sec 27, 28, 33 and 34
from which corner I run
West on true line between
Sec 28 and 33
Var 12° 23' E

40.00 Set post and raised Mound with
pint of Charcoal for deposit as per instructions for 1/4 Sec. corner
80.00 Corner to Sec. 28, 29, 32 and 33
Surface broken soil 2nd rate

North between Sec 28 and 29
Var. 13° E

40.00 Set post and raised Mound with
pint of Charcoal for deposit as per instruction for 1/4 Sec. corner
80.00 Set post and raised Mound ~~with~~

Township No 29 N. Range No 4 E 6th P.M.

Chns

with pint of Charcoal for deposit as per instructions for corner to Sec 20, 21, 28 and 29
Surface rolling, soil 1st rate

East on Random line between
Sec 21 and 28
Var 12° 25' E

32.50 Old wagon Road bears North
40.00 Set post for temporary 1/4 Sec. corner
80.10 Intersect N and S line 5 lks North
of Corner to Sec 21, 22, 27 and 28
from which corner I run
West on true line between
Sec. 21 and 28
Var 12° 23' E

40.05 Set post and raised Mound with
pint of Charcoal for deposit, as per instructions for 1/4 Sec. corner
80.10 Corner to Sec 20, 21, 28 and 29
Surface rolling, soil 1st rate

Township No 29 N. Range No 4 E 6th P.M.

Chns

North between Sec 20 and 21
Var 12° 50' E

40.00 Set post and raised Mound as per instructions with pint of Charcoal for deposit for 1/4 Sec. corner

80.00 Set post and raised Mound with pint of Charcoal for deposit as per instructions for Corner to Sec 16, 17, 20 and 21
Surface rolling, soil 1st rate

East on Random line between Sec. 16 and 21.
Var 12° 10' E.

24.00 Old Wagon road bears N.

40.00 Set post for temporary 1/4 Sec. corner

79.98 Intersect N and S line 16 links N of corner to Sec 15, 16, 21 and 22 from which corner I run

West on true line between Sec. 16 and 21
Var 12° 03' E

39.99 Set post and raised Mound

Township No 29 N. Range No 4 E. 6th P.M.

Chns

with pint of Charcoal for deposit as per instructions for 1/4 Sec. corner

79.98 Corner to Sec 16, 17, 20 and 21
Surface rolling, soil 1st rate

North between Sec. 16 and 17
Var 12° 30' E

40.00 Set post and raised Mound with pint of Charcoal for deposit as per instructions for 1/4 Sec. corner

80.00 Set post and raised Mound with pint of Charcoal for deposit as per instructions for Corner to Sec. 8, 9, 16 and 17
Surface rolling, soil 1st rate

East on Random line between Sec 9 and 16
Var 12° 30' E

* 20.00 Old wagon Road

40.00 Set post for temporary 1/4 Sec. corner

80.22 Intersect N and S line 10 links S of Corner to Sec. 9, 10, 15 and 16 from which corner I run

West on true line between Sec 9 and 16.

Township No 29 N Range No 4 E 6th PM

Chn

Var 12° 34' E

40.11 Set post and raised mound with pint of charcoal for deposit as per Instructions for 1/4 Sec. corner

80.22 Corner to Sec 8, 9, 16 and 17

Surface rolling soil 1st rate

North between Sec 8 and 9

Var 12° 25' E

28.00 Old wagon road bears N W

40.00 Set post and raised mound with pint of charcoal for deposit as per Instructions for 1/4 Sec. corner

80.00 Set post and raised mound with pint of charcoal for deposit as per instructions for corner to Sec. 4, 5, 8 and 9

Surface rolling soil 1st rate

East on Random line between Sec. 4 and 9

Var 12° 30' E

40.00 Set post for temporary 1/4 Sec. corner

Township No 29 N. Range No 4 E. 6th PM

Chn

80.18 Intersect N and S line at Post Corner to Sec 3. 4. 9 and 10 from which corner I run West on true line between Sec 4 & 9

Var 12° 30' E

40.09 Set post and raised mound with pint of charcoal for deposit as per Instructions for 1/4 Sec. corner

80.18 Corner to Sec 4, 5, 8 and 9

Surface rolling, soil 1st rate

Start

North on Random line between Sec. 4 and 5

Var 12° E

40.00 Set post for temporary 1/4 Sec. corner

81.30 Intersect North Boundary 18 links West of Corner to Sec 4 and 5 from which corner I run South on true line between Sec 4 and 5

Var 11° 52' E

41.30 Set post and raised mound with pint of charcoal for deposit as per instructions for 1/4 Sec. corner

81.30 Corner to Sec 4, 5, 8 and 9

Surface rolling soil 1st rate

August 20th "

Township No 29 N. Range No 4 E. 6th P.M.

Chns

North between Sec 31 and 32
Var 12° 45' E

40.00 Set post and raised a mound
with pit of charcoal for deposit as per instructions for 1/4 Sec. corner

80.00 Set post and raised a mound
with pit of charcoal for deposit as per
instructions for Corner to Sec
29, 30, 31 and 32
Surface rolling, soil 1st rate

East on Random line between
Sec 29 and 32
Var 12° 30' E

40.00 Set post for temporary 1/4 Sec. corner
80.04 Intersect N and S line 10 links
South of Corner to Sec. 28, 29, 32 and 33
from which corner 2 pines
West on true line between
Sec 29 and 32
Var 12° 34' E

40.02 Set post and raised a mound

Township No 29 N. Range No 4 E. 6th P.M.

Chns

with pit of charcoal for deposit as per instruction, for 1/4 Sec. corner

80.04 Corner to Sec 29, 30, 31 and 32
Surface rolling 1st rate

West on Random line between
Sec 30 and 31
Var 12° 30' E

40.00 Set post for temporary 1/4 Sec corner
81.04 Intersect West Boundary 5 links
South of Corner to Sec 30 and 31 from
which corner 3 oaks
East on true line between
Sec. 30 and 31
Var 12° 28' E

41.04 Set post and raised mound with
pit of charcoal for deposit as per instructions for 1/4 Sec. corner
81.04 Corner to Sec 29, 30, 31 and 32
Surface rolling soil 1st rate

North between Sec. 29 and 30
Var 13° E.

Township No 29 N Range No 4 E 6th P.M.

Chns

40.00 Set post and raised Mound with pint of Charcoal for deposit as per instructions for 1/4 Sec. corner

80.00 Set post and raised Mound with pint of Charcoal for deposit as per instructions for Corner to Sec 19, 20, 29 and 30

Surface rolling soil 1st rate

East on Random line between Sec. 20 and 29

Var 12° 30' E

40.00 Set post for temporary 1/4 Sec. corner

80.50 Intersect North line 50 links North of Corner to Sec 20, 21, 28 and 29 from which corner 3 trees

West on true line between Sec 20 and 29

Var 12.09' E

40.25 Set post raised Mound with pint of Charcoal for deposit as per instructions for 1/4 Sec. corner

80.50 Corner to Sec 19, 20, 29 and 30

Surface rolling, soil 1st rate

Township No 29 N Range No 4 E. 6th P.M.

Chns

West on Random line between Sec 19 and 30

Var 12° 30' E

40.00 Set post for temporary 1/4 Sec. corner

81.03 Intersect West Boundary 43 links South of Corner to Sec 19 and 30 from which corner 3 trees

East on true line between Sec 19 and 30

Var 12° 12' E

41.03 Set post and raised Mound with pint of Charcoal for deposit as per instructions for 1/4 Sec. corner

81.03 Corner to Sec 19, 20, 29 and 30

Surface rolling soil 1st rate

North between Sec 19 and 20

Var 12° 35' E

40.00 Set post and raised Mound with pint of Charcoal for deposit as per instructions for 1/4 Sec. corner

80.00 Set post and raised Mound with pint of Charcoal for deposit as per instructions for corner to Sec. 17, 18, 19 and 20.

Land rolling 1st rate

Township No 29 N. Range No 4 E. 6th M.

Chns

East on Random line between
Sec 17 and 20
Var 12° 05' E

40.00 Set post for temporary 1/4 Sec. corner
80.15 Intersect N and S line 5 links
South of Corner to Sec. 16, 17, 20 and 21
from which corner I run
West on true line between
Sec 17 and 20
Var 12° 07' E

40.07½ Set post and raised mound with
pint of Charcoal for deposit as per instructions for 1/4 Sec. corner
80.15 Corner to Sec 17, 18, 19 and 20
Surface rolling, soil 1st rate

West on Random line between
Sec 18 and 19
Var 12° E

40.00 Set post for temporary 1/4 Sec. corner
80.90 Intersect West Boundary at
Corner to Sec. 18 and 19 from
which corner I run

Township No 29 N. Range No 4 E. 6th M.

Chns

East on true line between
Sec 18 and 19
Var 12° E

40.90 Set post and raised mound
with pint of Charcoal for deposit, as per instructions for 1/4 Sec. corner
80.90 Corner to Sec 17, 18, 19 and 20
Surface rolling soil 1st rate

North between Sec 17 and 18
Var 12° 25' E

40.00 Set post and raised mound with
pint of Charcoal for deposit as per instructions for 1/4 Sec. corner
80.00 Set post and raised mound with
pint of Charcoal for deposit as per instructions for corner to Sec
7, 8, 17 and 18
Surface rolling, soil 1st rate
August 21st

East on Random line between
Sec 8 and 17
Var 11° 45' E

Township No 29 N. Range No 4 E. 6th P.M.

Chns

40.00 Set post for temporary 1/4 Sec corner

80.02 Intersect N and S line at Post corner to Sec 8, 9, 16 and 17 from which corner 8 runs West on true line between Sec 8 and 17

Var 11° 45' E

40.01 Set post and raised Mound with pint of Charcoal for deposit as per instructions for 1/4 Sec. corner

80.02 Corner to Sec 7, 8, 17 and 18

Surfuce rolling, soil 1st rate

West on Random line between Sec 7 and 18

Var 12° E

40.00 Set post for temporary 1/4 Sec corner

80.56 Intersect west Boundary at Corner to Sec 7 and 8 from which corner 8 runs East on true line between Sec 7 and 18

Var 12° E

40.56 Set post and raised Mound

Township No 29 N Range No 4 E. 6th P.M.

Chns

with pint of Charcoal for deposit as per instructions for 1/4 Sec corner

80.56 Corner to Sec 7, 8, 17 and 18

Surfuce rolling, soil 1st rate

North between Sec 7 and 8

Var 12° E

40.00 Set post and raised Mound with pint of Charcoal for deposit as per instructions for 1/4 Sec. corner

80.00 Set post and raised Mound with pint of Charcoal for deposit as per instructions for Corner to Sec 5, 6, 7 and 8

Surfuce rolling, soil 1st rate

East on Random line between Sec. 5 and 8

Var 11° 30' E

40.00 Set post for temporary 1/4 Sec. corner

79.65 Intersect N and S line 10 links north of corner to Sec 4, 5, 8 and 9 from which corner 5 runs

Township No 29 S. Range No 4 E. 6th P.M.

Chns

West on true line between
Sec. 5 and 8
Var 11° 26' E

39.82½ Set post and raised mound
with pint of Charcoal for deposit as per Instruction for ¼ S. corner

79.65 Corner to Sec 5, 6, 7 and 8
Surface rolling, soil 1st rate

West on Random line between
Sec. 6 and 7
Var 12° E

40.00 Set post for temporary ¼ Sec. corner

80.10 Intersect West Boundary 10.
links South of corner to Sec 6 & 7
from which course bears
East on true line between
Sec. 6 and 7
Var 11° 56' E

40.10 Set post and raised mound
with pint of Charcoal for deposit
as per instructions for ¼ Sec. cor

80.10 Corner to Sec 5, 6, 7 and 8.
Surface rolling, soil 1st rate

Township No 29 S. Range No 4 E. 6th P.M.

Chns

North on Random line between
Sec. 5 and 6
Var 12° 20' E

40.00 Set post for temporary ¼ Sec. corner

80.68 Intersect North Boundary at
Corner to Sec 5 and 6 from which course
bears
South on true line between
Sec 5 and 6
Var 12° 20' E

40.68 Set post and raised mound
with pint of Charcoal for deposit, as per instructions for ¼ Sec. corner

80.68 Corner to Sec 5, 6, 7 and 8
Surface rolling, soil 1st rate

August 22nd
1858

Description

This Township is all high rolling prairie, and soil of Good Quality, tho' destitute of Timber and Water

List of Names

A list of the names of the individuals employed to assist in running measuring, or marking the lines and corners described in the foregoing field notes of Township No 29 North Range No 4 East of the Sixth Principal Meridian, showing the respective capacities in which they acted:

Joseph Bell	Chainman
Joseph A Marr	Chainman
Robert Steere	Axeman
Myron Jeffers	Flagman

Q Plotted No. 2

Contract No. 239.

Field Notes of the subdivision lines of Township No. 30 North Range No. 4 East of the 6th Prin. Merid. in Nebraska Territory

Subdivision

Commenced Aug. 23rd
Completed August 28th 1858

Surveyed by
Samuel G. Watts
Deputy Surveyor
under contract dated July 2nd 1858

Copied Charles B. R.
P Comp. Ramsdell & Gaines

List of Names

Joseph Bell Chainman
Joseph A Marr Chainman
Robert Steere Axeman
Myron Jeffers Flagman

Township 30 North Range 4 East 6th P. M.



Township No 30 North Range 4 East 6th P. M.

To determine the proper adjustment of my compass for subdividing this Township I commence at the corner to Townships No 29 and 30 North on range line between Ranges No 4 and 5 East of 6th Prin. Mer.

and run
North on blank line along the East Boundary of Sec. 36.

Var. 12° 30' E

39.94 To a point 5 links W of 1/4 Sec. corner
79.90 To a point 12 links W of Corner to Sec 25 and 36

To retrace this line or run parallel thereto my compass must be adjusted to a variation of 12° 25' E

Subdivision commenced
August 23rd 1858

From the corner to Sec. 33 and 36 on South Boundary of Township I run

Township No 30 N. Range No 4 E 6th

Chns

North between Sec. 35 and 36

Var. 12° 25' E

25.00 Brook 3 links wide runs NE

40.00 Set post and raised Mound as per Instructions with pint of Charcoal for deposit for 1/4 Sec. corner

80.00 Set post and raised Mound with pint of Charcoal for deposit as per instructions for corner to Sec 25, 26, 35 and 36

Surface rolling & soil 1st rate

East on Random line between Sec 25 and 36

Var 11° 30' E

36.00 Brook 3 links wide runs SE

40.00 Set post for temporary 1/4 Sec. corner

80.00 Intersect East Boundary at corner to Sec 25 and 36 from which corner I run West on true line between Sec 25 and 36

Township No 30 N. Range No 4 E. 6th P.M.

Chns

Var. 11° 30' E

40.00 Set post and raised Mound as per instruction with pint of Charcoal Deposite for 1/4 Sec. corner

80.00 Corner to Sec. 23, 26, 35 and 36

Surface rolling, soil 1st rate

North between Sec. 23 and 26

Var. 12° 15' E

18.30 Brook 3 links wide runs SE

40.00 Set post and raised Mound as per instruction with pint of Charcoal a Deposite for 1/4 Sec. Corner

80.00 Set post and raised Mound with pint of Charcoal a Deposite as per instructions for corner to Sec. 23, 24, 25 and 26

Surface rolling, soil 1st rate

East on Random line between Sec. 24 and 25

Var 11° 30' E

40.00 Set post for temporary 1/4 Sec. corner

Township No 30 N. Range No 4 E 6th PM

Chns

80.36 Intersected East Boundary 68 lks North of Corner to Sec 24 and 25 from which corner I run West on true line between Sec 24 and 25

Var 11° 21' E

40.18 Set post and raised Mound as per instructions with pint of Charcoal a Deposit for 1/4 Sec. corner

80.36 Corner to Sec 23, 24, 25 and 26 Surface rolling, soil 1st rate

North between Sec. 23 and 24

Var 12° E

40.00 Set post and raised Mound as per instructions with pint of Charcoal a Deposit for 1/4 Sec. corner

80.00 Set post and raised Mound as per instructions with pint of Charcoal for Deposit as per instructions for corner to Sec 13, 14, 23 and 24 Surface rolling, soil 1st rate

Township No 30 N. Range No 4 E. 6th PM

Chns

East on Random line between Sec 13 and 24

Var. 11° 25' E

40.00 Set post for temporary 1/4 Sec. corner

80.63 Intersect East Boundary 70 lks North of Corner to Sec. 13 and 24 from which corner I run West on true line between Sec 13 and 24

Var. 10° 55' E.

40.31 Set post and raised Mound as per instructions with pint of Charcoal for Deposite for 1/4 Sec. corner

80.63 Corner to Sec 13, 14, 23 and 24 Surface rolling soil 1st rate

North between Sec 13 and 14

Var 11° 30' E

40.00 Set post and raised Mound as per instructions with pint of Charcoal for Deposite for 1/4 Sec. corner

80.00 Set post and raised Mound with pint of Charcoal for Deposite as per instructions for corner to Sec 11, 12, 13 and 14 soil 1st rate

Township No 30 N. Range No 4 E. 6th PM

Chns

East on Random line between
Sec 12 and 13
Var 11° E

40.00 Set post for temporary 1/4 Sec. corner
80.02 Intersect East Boundary 4 links
South of Corner to Sec. 12 and 13
from which corner I run
West on true line between
Sec 12 and 13
Var 11° 02' E

40.01 Set post and raised mound as per instructions with
pint of Charcoal for deposits for 1/4 Sec corner
80.02 Corner to Sec 11. 12. 13 and 14
Surface rolling soil 1st rate

North between Sec. 11 and 12
Var 11° 45' E

40.00 Set post and raised mound as per instructions with
pint of Charcoal for deposits for 1/4 Sec. corner
80.00 Set post and raised mound with
pint of Charcoal for deposits as per instructions
for corner to Sec 1. 2. 11. and 12 –
Land rolling soil 1st rate

Township No 30 N. Range No 4 E. 6th PM

Chns

East on Random line between
Sec 1 and 12
Var 11° E

40.00 Set post for temporary 1/4 Sec. corner
79.78 Intersect East Boundary 26 lks
North of corner to Sec. 1 and 12
From which corner I run
West on true line between
Sec. 1 and 12
Var 10° 49' E

39.89 Set post and raised mound as per instructions with
pint of Charcoal for deposits for 1/4 Sec. corner
79.78 Corner to Sec 1. 2. 11 and 12
Surface rolling, soil 1st rate

North on Random line between
Sec 1 and 2
Var 11° 55' E

40.00 Set post for temporary 1/4 Sec. corner
77.00 Intersect North Boundary 6 lks
East of Corner to Sec. 1 and 2 –

Township No 30 N. Range No 4 E. 6th P.M.

Chns

from which corner I run

South on true line between
Sec. 1 and 2
Var 11° 58' E

37.00 Set post and raised Mound (As per instructions) with
pint of Charcoal (for Deposits) for 1/4 Sec. corner

77.00 Corner to Sec 1, 2, 11 and 12
Surface rolling soil 1st rate
August 28th

North between Sec 34 and 35
Var 12° 25' E

40.00 Set post and raised Mound (as per instructions) with
pint of Charcoal (for Deposits) for 1/4 Sec. corner

80.00 Set post and raised Mound
~~(As per instructions)~~ with pint of Charcoal (for Deposits), as per instructions
for Corner to Sec 26, 27, 34 and 35
Surface rolling soil 1st rate

East on Random line between
Sec 26 and 35
Var 11° 58' E

Township No 30 N. Range No 4 E. 6th P.M.

Chns

40.00 Set post for temporary 1/4 Sec corner

80.00 Intersect N and S line 50 links
North of Corner to Sec 25, 26, 35 and 36

from which corner I run

West on true line between
Sec 26 and 35
Var 11° 29' E

40.00 Set post and raised Mound,
(As per instructions) with pint of Charcoal (for Deposits) for 1/4 Sec. corner

80.00 Corner to Sec 26, 27, 34, and 35
Surface rolling, soil 1st rate

North between Sec 26 and 27
Var. 12° 15' E

40.00 Set post and raised Mound (as per instructions) with
pint of Charcoal (for Deposits) for 1/4 Sec corner

80.00 Set post and raised Mound with
pint of Charcoal (for Deposits) as per instructions
for Corner to Sec 22, 23, 26 & 27
Surface rolling
Soil 1st rate

Township No 30 N Range No 4 E. 6th P.M.

Chns

East on Random line between Sec 23 and 26

Var 11° 30' E

6.00 Brook 6 links wide runs SE

40.00 Set post for temporary 1/4 Sec corner

80.10 Intersect N and S line 12 links North of Corner to Sec 23, 24, 25 & 26

From which corner I pass

West on True line between Sec 23 and 26

Var 11° 25' E

40.05 Set post and raised Mound as per instructions with pint of Charcoal for Deposits for 1/4 Sec corner

80.10 Corner to Sec 22, 23, 26 and 27

Surface rolling soil 1st rate

North between Sec 22 and 23

Var. 11° 50' E

4.00 Brook 6 links wide runs SE

40.00 Set post and raised Mound as per instructions with pint of Charcoal for Deposit for 1/4 Sec. corner

Township No 30 N. Range No 4 E. 6th P.M.

Chns

80.00 Set post and raised Mound with pint of Charcoal for Deposits as per instructions for corner to Sec. 14, 15, 22 and 23

Surface rolling soil 1st rate

East on Random line between Sec. 14 and 23

Var 11° 30' E

40.00 Set post for temporary 1/4 Sec corner

80.00 Intersect N and S line 50 links North of Corner to Sec. 13, 14, 23 & 24

From which corner I pass

West on True line between Sec 14 and 23

Var 11° 09' E

40.00 Set post and raised Mound as per instructions with pint of Charcoal for Deposits for 1/4 Sec. corner

80.00 Corner to Sec 14, 15, 22 and 23

Surface rolling soil 1st rate

Township No 30 N Range No 4 E. 6th PM

Chns

North between Sec. 14 and 15
Var. 11° 20' E

40.00 Set post and raised mound (as per instructions) with pint of Charcoal (for Deposits) for 1/4 Sec. corner

80.00 Set post and raised mound with pint of Charcoal (for Deposits) as per instructions for corner to Sec 10, 11, 14 and 15
Surface rolling soil 1st rate

East on Random line between
Sec. 11 and 14
Var 12° E

40.00 Set post for temporary 1/4 Sec. corner

80.00 Intersect N and S line 12 lks
South of Corner to Sec 11, 12, 13 and 14 (from which point 3 mm)
West on true line between
Sec 11 and 14
Var 12° 05' E

40.00 Set post and raised mound (as per instructions) with pint of Charcoal (for Deposits) for 1/4 Sec. corner

Township No 30 N Range No 4 E. 6th PM

Chns

80.00 Corner to Sec 10, 11, 14 and 15
Surface rolling soil 1st rate

North between Sec 10 and 11
Var 11° 50' E

40.00 Set post and raised mound (as per instructions) with pint of Charcoal (for Deposits) for 1/4 Sec. corner

80.00 Set post and raised mound with pint of Charcoal (for Deposits) as per instructions for corner to Sec. 2, 3, 10 and 11
Surface rolling soil 1st rate

East on Random line between
Sec 2 and 11
Var 12° 10' E

40.00 Set post for temporary 1/4 Sec. corner

80.14 Intersect N and S line 9 lks
North of Corner to Sec 12, 11, and 12 (from which point 3 mm)
West on true line between
Sec. 2 and 11

Township No 30 N. Range No 4 E. 6th Pm

Chns

Var 12°06' E

40.07 Set post and raised mound as per instruction with pint of Charcoal for deposits for 1/4 Sec corner

80.14 Corner to Sec. 2, 3, 10 and 11

Surface rolling soil 1st rate

North on Random line between Sec 2 and 3

Var 11°35' E

28.00 Brook 3 links wide runs N E

40.00 ~~Set post and raised mound with pint of Charcoal for 1/4 Sec. corner~~

Set post for temporary 1/4 Sec corner

79.00 Intersect North Boundary 50 links West of Corner to Sec 2 and 3 from which corner true South on true line between Sec 2 and 3

Var 11°14' E

39.00 Set post and raised mound as per instructions with pint of Charcoal for deposits for 1/4 Sec. corner

79.00 Corner to Sec 2, 3, 10 and 11

Surface rolling, soil 1st rate

Augt 24th

Township No 30 N. Range No 4 E. 6th Pm

Chns

North between Sec 33 and 34

Var 12°05' E

40.00 Set post and raised mound as per instruction with pint of Charcoal for deposits for 1/4 Sec. corner

80.00 Set post and raised mound with pint of Charcoal for deposits as per instructions for Corner to Sec. 27, 28, 33 and 34

Surface rolling soil 1st rate

East on Random line between Sec 27 and 34

Var 11°25' E

40.00 Set post for temporary 1/4 Sec. corner

79.96 Intersect N and S line 15 lks North of Corner to Sec 26, 27, 34 and 35 from which corner true West on true line between Sec 27 and 34

Var 11°19' E

39.98 Set post and raised mound as per instruction with pint of Charcoal for deposits for 1/4 Sec corner

Township No 30 N. Range No 4 E. 6th P.M.

Chns

79.96 Corner to Sec 27, 28, 33 and 34
Surface rolling, soil 1st rate

North between Sec 27 and 28
Var 12° E

40.00 Set post and raised Mound as per instructions with
pint of Charcoal for Deposite for 1/4 Sec. corner

80.00 Set post and raised Mound
with pint of Charcoal for Deposite as per
instructions for Corner to
Sec 21, 22, 27 and 28
Surface rolling soil 1st rate

East on Random line between
Sec 22 and 27
Var 11° 30' E

40.00 Set post for temporary 1/4 Sec corner
79.70 Intersect N and S line 6 lks
North of Corner to Sec. 22, 23, 26 & 27
from which corner from
West on true line between

Township No 30 N. Range No 4 E. 6th P.M.

Chns

Sec. 22 and 27
Var 11° 28' E

39.85 Set post and raised Mound as per instructions with
pint of Charcoal for Deposite for 1/4 Sec. corner

79.70 Corner to Sec 21, 22, 27 and 28
Surface rolling, soil 1st rate

Start

North between Sec 21 and 22
Var 11° 30' E

21.50 Brook 4 links wide runs S E

40.00 Set post and raised Mound as per instructions with
with pint of Charcoal for Deposite for 1/4 Sec. corner

80.00 Set post and raised Mound with
pint of Charcoal for Deposite as per instructions
for corner to Sec 15, 16, 21 and 22
Surface rolling soil 1st rate

East on Random line between
Sec 15 and 22
Var 11° 30' E

Township No 30 N. Range No 4 E. 6th Mer.

Chns

40.00 Set post for temporary 1/4 Sec. corner

79.40 Intersect N and S line 30 lks North of corner to Sec 14, 15, 22 and 23 from which corner I run West on true line between Sec 15 and 22

Var 11°, 17' E

39.70 Set post and raised mound as per instruction with pint of charcoal for Deposite for 1/4 Sec. corner

79.40 ~~Set post and raised mound with pint of charcoal as per instructions~~ for corner to Sec. 15, 16, 21 and 22

Surface rolling soil 1st rate

North between Sec. 15 and 16

Var 11°, 30' E

40.00 Set post and raised mound as per instruction with pint of charcoal for Deposite for 1/4 Sec. corner

80.00 Set post and raised mound with pint of charcoal for Deposit as per instructions for corner to Sec 9, 10, 15 and 16

Surface rolling soil 1st rate

Township No 30 N. Range No 4 E. 6th Mer.

Chns

East on Random line between Sec 10 and 15

Var 11°, 25' E

40.00 Set post for temporary 1/4 Sec. corner

79.88 Intersect N and S line 80 links North of corner to Sec 10, 11, 14 and 15 from which corner I run West on true line between Sec 10 and 15

Var 10° 51' E.

39.94 Set post and raised mound as per instruction with pint of charcoal for Deposite for 1/4 Sec. corner

79.88 Corner to Sec 9, 10, 15 and 16

Surface rolling soil 1st rate

North between Sec 9 and 10

Var 11° 50' E

40.00 Set post and raised mound as per instruction with pint of charcoal for Deposite for 1/4 Sec. corner

80.00 Set post and raised mound as per instruction with pint of charcoal for Deposite for corner to Sec 3, 4, 9 and 10 -

Surface rolling soil 1st rate

Township No 30 N. Range No 4 E. 6th Mer.

Chns

East on Random line between
Sec. 3 and 10
Var 11° E

40.00 Set post for temporary 1/4 Sec corner
79.98 Intersect North S line 10 links
South of Corner to Sec 2. 3. 10 and 11
from which corner I run
West on true line between
Sec 3 and 10
Var 11° 04' E

39.99 Set post and raised mound as per instructions with
pint of charcoal for Deposit for 1/4 Sec. corner
79.98 Corner to Sec. 3. 4. 9 and 10
Surface rolling soil 1st rate

North on Random line between
Sec 3 and 4
Var 11° 25' E

40.00 Set post for temporary 1/4 Sec. corner
78.70 Intersect North Boundary at
corner to Sec 3 and 4
from which corner I run

Township No 30 N. Range No 4 E. 6th Mer.

Chns

South on true line between
Sec 3 and 4
Var 11° 25' E

38.70 Set post and raised mound as per instructions with
pint of charcoal for Deposit for 1/4 Sec. corner
78.70 Corner to Sec 3. 4. 9 and 10
Surface do Rolling soil 1st rate
August 25th

North between Sec 32 and 33
Var 12° 30' E

40.00 Set post and raised mound as per instructions with
pint of charcoal for Deposit for 1/4 Sec. corner
80.00 Set post and raised mound ~~as per instructions~~ with
pint of charcoal for Deposit as per instructions
for corner to Sec. 28. 29. 32 and 33
Surface rolling soil 1st rate

East on Random line between
Sec 28 and 33
Var 11° 45' E

Township No 30 N. Range No 4 E. 6th P.M.

Chns

40.00 Set post for temporary 1/4 Sec corner

80.12 Intersect N and S line at corner to Sec 27, 28, 33 and 34 from which corner I run West on true line between Sec 28 and 33

Var 11° 45' E

40.06 Set post and raised Mound as per instructions with pint of Charcoal for Deposits for 1/4 Sec corner

80.12 Corner to Sec 28, 29, 32 and 33

Surface rolling soil 1st rate

North between Sec 28 and 29

Var 12° 05' E

40.00 Set post and raised Mound as per instructions with pint of Charcoal for Deposits for 1/4 Sec. corner

80.00 Set post and raised Mound as per instructions with pint of Charcoal for Deposits for corner to Sec. 20, 21, 28 and 29

Surface rolling soil 1st rate

Township No 30 N. Range No 4 E. 6th P.M.

Chns

East on Random line between Sec 21 and 28

Var 11° 45' E

40.00 Set post for temporary 1/4 Sec corner

79.70 Intersect N and S line at Corner to Secs. 21, 22, 27 and 28 from which corner I run West on true line between Sec 21 and 28

Var 11° 45' E

39.85 Set post and raised Mound as per instructions with pint of Charcoal for a Deposits for 1/4 Sec. corner

79.70 Corner to Sec 20, 21, 28 and 29

Surface rolling soil 1st rate

North between Sec 20 and 21

Var 12° 15' E

40.00 Set post and raised Mound as per instructions with pint of Charcoal for Deposits for 1/4 Sec corner

80.00 Set post and raised Mound as per instructions with pint of Charcoal for Deposits for corner to Sec 16, 17, 20 and 21.

Surface rolling soil 1st rate

Township No 30 N. Range No 4 E. 6th PM

Chn

East on Random line between
Sec 16 and 21
Var 11° 50' E

40.00 Set post for temporary 1/4 Sec corner
79.75 Intersect N and S line 40 links
South of Corner to Sec 15, 16, 21 and 22
from which corner I run
West on true line between
Sec 16 and 21
Var 12° 07' E

39.87 Set post and raised mound with
pint of charcoal for deposits for 1/4 Sec. corner
79.75 Corner to Sec 16, 17, 20 and 21
Surface rolling soil 1st rate

North between Sec 16 and 17
Var 12° 15' E

40.00 Set post and raised mound as per instruction with
pint of charcoal for deposits for 1/4 Sec corner
80.00 Set post and raised mound with
pint of charcoal for deposits as per instructions
for corner to Sec 8, 9, 16 and 17
Surface rolling soil 1st rate

Township No 30 N. Range No 4 E. 6th PM

Chn

East on Random line between
Sec. 9 and 16
Var 11° 50' E

40.00 Set post for temporary 1/4 Sec. corner
79.98 Intersect N and S line 28 links
South of Corner to Sec 9, 10, 15 and 16
from which corner I run
West on true line between
Sec 9 and 16
Var 12° 02' E

39.99 Set post and raised mound as per instruction with
pint of charcoal for deposits for 1/4 Sec. corner
79.98 Corner to Sec 8, 9, 16 and 17
Surface rolling soil 1st rate

North between Sec 8 and 9
Var 12° E

40.00 Set post and raised mound as per instructions with
pint of charcoal for deposits for 1/4 Sec corner
80.00 Set post and raised mound as per instruction with
pint of charcoal for deposits for corner to Sec 4, 5, 8 and 9
Surface rolling soil 1st rate

Township No 30 N. Range No 4 E 6th PM

Chns

East on Random line between
Sec 4 and 9
Var 11° 30' E

40.00 Set post for temporary 1/4 Sec corner
80.00 Intersect N and S line 10 links
North of corner to Sec 3, 4, 9 and 10
from which corner 3 trees
West on true line between
Sec 4 and 9
Var 11° 46' E

40.00 Set post and raised mound as per instruction with
pits of charcoal for deposits for 1/4 Sec. corner
80.00 Corner to Sec. 4, 5, 8 and 9
Surface rolling soil 1st rate

North on Random line between
Sec 4 and 5
Var 11° 30' E

36.00 Creek 5 links wide runs N E
40.00 Set post ~~for temporary~~ 1/4 Sec. corner
79.70 Intersect North Boundary 18 lks

Township No 30 N. Range No 4 E 6th PM

Chns

East of corner to Sec 4 and 5
from which corner 3 trees
South on true line between
Sec 4 and 5
Var 11° 38' E

39.70 Set post and raised mound as per instructions with
pits of charcoal for deposits for 1/4 Sec. corner
79.70 Corner to Sec 4, 5, 8 and 9
Surface rolling soil 1st rate
August 26th

North between Sec 31 & 32
Var 12° 30' E.

40.00 Set post & raised mound as per instructions with pits
charcoal for deposits for 1/4 Sec Corner
80.00 Set post & raised mound with pits
charcoal for deposits as per instructions for Corner
to Sec 29. 30. 31 and 32.
Surface rolling Soil first rate.

East on Random line between
Sec. 29 and 32

Township No 30 N. Range No 4 E. 6th P.M.

chains		
		Var. 12°. 15' E.
40	00	Set post for Temporary 1/4 Sec. corner
80	00	Intersect N and S. line 10 Links north of corner to Sec 28. 29. 32 and 33, from which corner I run West on true line between Sec. 29 and 32
		Var. 12° 11' E.
40	00	Set post and raised mound. with pit of charcoal for deposite, and as per instructions for 1/4 Sec corner
80	00	Corner to Sec 29. 30. 31 and 32 Surface rolling Soil first rate
		West on Random line between Sec. 30 and 31
		Var 12° 15' E.
40	00	Set post for temporary 1/4 Sec corner
78	50	Intersect west Boundary 50 links north of corner to Sec 30 and 31 from which corner I run East on true line between

Township No 30 N. Range No 4 E. 6th P.M.

Chns

		Sec 30 and 31
		Var. 12° 36' E.
38	50	Set post and raised mound with pit of charcoal for deposite, and as per instructions for 1/4 Sec Corner
78	50	Corner to Sec 29. 30. 31 and 32 Surface rolling Soil 1st rate.
		North between Sec. 29 and 30
		Var 12° 05' E.
40	00	Set post and raised mound with pit of charcoal for deposite, and as per instructions for 1/4 Sec Corner.
80	00	Set post and raised mound with pit of charcoal for deposite, as per instructions for Corner to Sec 19. 20. 29 and 30. Surface rolling Soil 1st rate
		East on Random line between Sec 20 and 29.
		Var. 12° 00' E.
40	00	Set post for temporary 1/4 Sec Corner

Township No 30 N Range No 4 E 6th Pm

Chns		
80	35	Intersect N & S. line 10 links South of Corner to Sec 20. 21. 28 and 29 from which corner bears West on true line between Sec 20 and 29
		Var. 12°.04' E.
40	17	Set post and raised mound with pint of charcoal for Deposite, as per instruction for 1/4 Sec Corner
80	35	Corner to Sec 19. 20. 29 and 30 Surface rolling Soil 1st rate
		West on Random line between Sec. 19 and 30.
		Var. 12°.20' E.
40	00	Set post for temporary 1/4 Sec Corner
78	50	Intersect West Boundary 65 links North of Corner to Sec 19 and 30. from which corner bears East on true line between Sec 19 and 30
		Var 12°.48' E
38	50	Set post and raised mound with pint of charcoal Deposite for 1/4 Sec Corner. as per instructions

Township No 30 N Range No 4 E 6th Pm

Chns		
78	50	Corner to Sec. 19. 20. 29 and 30 Surface rolling Soil 1st rate
		North between Sec 19 and 20
		Var 12°.15' E.
40	00	Set post and raised mound with a deposite of pint of charcoal for 1/4 Sec Corner, as per instructions
80	00	Set post and raised mound with pint of charcoal for Deposite, as per instructions for Corner to Sec 17. 18. 19 and 20. Surface rolling Soil 1st rate
		East on random line between Sec 17 and 20
		Var 12°.05' E.
40	00	Set post for temporary 1/4 Sec corner
80	22	Intersect N. & S. line at corner to Sec. 16. 17. 20 and 21. from which corner bears West on true line between Sec 17. and 20.

Township No 30 N. Range No 4 E. 6th P.M.

Chns

Var. 12° 05' E.

40 11 Set post and raised mound with pit charcoal (for Deposit, as per instruction) for 1/4 Sec. Corner.

80 22 Corner to Sec 17. 18. 19 and 20.
Surface rolling soil 1st rate

West on Random line between Sec. 18 and 19.

Var. 12° 25' E.

40 00 Set post for temporary 1/4 Sec. Corner.

78 46 Intersect West Boundary 8 links North of Corner to Sec. 18 and 19 (from which corner I begin)
East on true line between Sec 18 and 19.

Var. 12° 28' E

38 46 Set post and raised mound with pit of charcoal (for Deposit, and as per instruction) for 1/4 Sec. Corner.

78 46 Corner to Sec. 17. 18. 19 and 20
Surface rolling soil 1st rate

August 27th

Township No 30 N. Range No 4 E. 6th P.M.

Chns

North between Sec. 17 and 18.

Var. 12° 15' E.

40 00 Set post and raised mound with pit of charcoal (for Deposit, as per instruction) for 1/4 Sec. Corner.

80 00 Set post and raised mound with pit of charcoal (for Deposit as per instructions) for Corner to Sec. 7. 8. 17 and 18.
Surface Rolling soil 1st Rate

East on Random line between Sec 8. and 17.

Var. 12° 05' E.

40 00 Set post for temporary 1/4 Sec. Corner.

80 20 Intersect N and S. line 35 links North of Corner to Sec. 8. 9. 16 & 17. (from which corner I run)
West on true line between Sec. 8 and 17

Var 11° 50' E.

40 10 Set post and raised mound for 1/4 Sec. Corner. with pit charcoal (as a Deposit, and as per instruction)

Township No 30 N. Range No 4 E. 6th PM

Chns		
80	20	Corner to Sec. 7. 8. 17 and 18. Surface Rolling Soil 1st rate
		West on Random line between Sec. 7 and 18. Var. 12° 30' E
40	00	Set post for temporary 1/4 Sec. Corner.
78	40	Intersect West boundary of Comer to Sec 7 and 18, from which corner I run East on true line between Sec. 7 and 18. Var. 12° 30' E.
38	40	Set post and raised mound with pint of charcoal for deposits, as per instructions for 1/4 Sec. Corner.
78	40	Corner to Sec. 7. 8. 17 and 18. Surface Rolling Soil 1st Rate
		North between Sec. 7 and 8. Var. 12° 00" E.
40	00	Set post and raised mound with pint of charcoal for deposits, as per instructions for 1/4 Sec corner.
80	00	Set post and raised mound with

Township No 30 N. Range No 4 E 6th PM

Chns		
		pint of charcoal for deposits, as per instructions for Corner to Sec. 5. 6. 7 and 8. Surface rolling Soil 1st rate
		East on Random line between Sec. 5 and 8. Var. 12° 20' E.
40	00	Set post for temporary 1/4 Sec. Corner.
80	04	Intersect N. and S. line ten Links North of Corner to Sec 4. 5. 8. and 9. from which corner I run West on true line between Sec 5 and 8. Var. 12° 16' E.
40	02	Set post and raised mound with pint of charcoal for deposits, as per instructions for 1/4 Sec. Corner.
80	04	Corner to Sec. 5. 6. 7 and 8. Surface Rolling Soil 1st Rate
		West on Random line between Sec. 6 and 7 Var. 12° 30' E.

Township No 30 N. Range No 4 E. 6th P.M.

Chns		
40	00	Set post for temporary 1/4 Sec. Corner.
78	45	Intersect West Boundary 4 links South of Corner to Sec. 6 and 7. from which corner I run East on true line between Sec. 6 and 7
		Var. 12° 28' E.
38	45	Set post and raised mound. with pint of charcoal for deposit, as per instruction for 1/4 Sec. corner.
78	45	Corner to Sec. 5. 6. 7 and 8.
		Surface Rolling Soil 1st Rate.

North on Random line between Sec. 5 and 6.

Var. 11° 35' E

40	00	Set post for temporary 1/4 Sec. Corner.
79	50	Intersect North Boundary 8 links East of Corner to Sec. 5 and 6. from which corner I run South on true line between Sec. 5 and 6.
		Var. 11° 38' E

Township No 30 N. Range No 4 E. 6th P.M.

Chns		
39	50	Set post and raised mound with pint of charcoal for deposit, as per instruction for 1/4 Sec. corner
79	50	Corner to Sec. 5. 6. 7 and 8.
		Surface Rolling Soil 1st Rate

August 28th 1858

General Description

This Township is all rolling Prairie, destitute of Timber Soil generally good and fit for cultivation

List of Names

A list of the names of the individuals employed to assist in running, measuring, or marking the lines and corners described in the foregoing field notes of Township No. 30 North Range No. 4 East of the Sixth Principal Meridian showing the respective capacities in which they acted:

Joseph Bell	Chainman
Joseph A. Marr	Chainman
Robert Steere	Axeman
Myron Jeffers	Flagman

P

B
7

Field Notes of the
Subdivision lines
of
Township No 31 North
Range No 4 East
of 6th Principal Meridian
in
Nebraska Territory

Contract No. 235

Commenced Octr 7th
Completed Octr 13th 1858
Surveyed by
John R Cook
Deputy Surveyor
Under Contract dated
July 2nd 1858

Copied Charles B. Ramsdell
Correct No 1 Comp Ramsdell & Gaine
P

List of Names

Wm H Eglesby	Chairman
Newcomb Dimary	Chairman
Joseph Bell	Assessor
Samuel S Watts	Clayman
Myron Jeffers	Compassman

Township 31 North Range 4 East 6th P. M.



I Wm H Oglesby and I Newcomb Demary do solemnly affirm that I will faithfully execute the duties of Chainbearer; that I will level the chain upon uneven ground, and plumb the tally pins, whether by sticking or dropping the same, that I will report the true distances to all notable objects, and the true lengths of all lines that I do assist in measuring to the best of my skill and ability.

Wm H. Oglesby
Newcomb Demary

Subscribed and sworn to before me a Notary Public in and for the County of Macotah and Territory of Nebraska this 6th day of October 1858

Samuel F Watts
Notary Public

I Samuel F Watts do solemnly swear that I will well and truly perform the duties of Flagman according to instructions given me and the best of my skill and ability

Samuel F. Watts

Subscribed and sworn to before me this 6th Day of October 1858

John Kloots
Deputy Surveyor

88

I Joseph Bell do solemnly swear that I will well and truly perform the duties of Assessor according to instructions given me, and to the best of my skill and ability

Joseph Bell

Subscribed and sworn to before me a Notary Public in and for the County of Dacotah and Territory of Nebraska this 6th Day of October 1858

Samuel F Watts
Notary Public

I Myron Jeffers do solemnly swear that I will well and truly perform the duties of Compassmen, according to instructions given me, and to the best of my skill and ability.

Myron Jeffers

Subscribed and sworn to before me a Notary Public in and for the County of Dacotah and Territory of Nebraska this 6th Day of October 1858

Samuel F Watts
Notary Public

Township No 31 N. Range No 4 E 6th Mn

Chns

Field notes of subdivision lines of Township No 31 N Range No 4 E 6th Principal Meridian in Nebraska Territory

---

To determine the proper adjustment of my Compass for subdividing this Township I commence at Corner to Townships 30 and 31 N. Ranges 4 and 5 East and run North on Blank line along the East Boundary of Sec 36

Var 12° E

39.94 Intersect 1/4 Sec Corner

79.93 Intersect Corner to Sec 25 and 36

To retrace this line or run parallel thereto my compass is adjusted at a variation of 12° E

Subdivision Commenced

October 7th 1858

Township No 31 N. Range No 4 E 6th PM

Chns

From Corner to Sec 35 and 36
on South Boundary Iron
North between Sec 35 and 36
Var 12° E

+ 40.00 Set post in Mound as per instructions with pint of
Charcoal for deposit for 1/4 Sec. corner
80.00 Set post in Mound as per instructions with pint of
+ Charcoal for deposit for Corner to Sec
25, 26, 35 and 36
Land rolling soil 1st rate

East on Random line between
Sec 25 and 36
Var 12° E

40.00 Set post for temporary 1/4 Sec corner
80.04 Intersect East Boundary at Post
Corner to Sec 25 and 36 from which corner Iron
West on true line between
Sec 25 and 36
Var 12° E

+ 40.02 Set post in Mound as per instructions with pint of

Township No 31 N Range No 4 E 6th PM

Chns

Charcoal for deposit for 1/4 Sec corner
80.04 Corner to Sec 25, 26, 35 and 36
Land rolling soil 1st rate

North between Sec 25 and 26
Var 12° E

35.00 Creek 7 links wide runs E
+ 40.00 Set post in Mound as per instructions pint of Charcoal
for deposit for 1/4 Sec Corner
46.00 Wagon Road runs E and W
80.00 Set post in Mound as per instructions with pint of
+ Charcoal for deposit for Corner to Sec
23, 24, 25 and 26
Land rolling Soil 1st rate

East on Random line between
Sec 24 and 25
Var 12° E

40.00 Set post for temporary 1/4 Sec. corner
45.00 Wagon Road bn N E

Township No 31 N. Range No 4 E 6th PM

Chns	
80.40	Intersect East Boundary 23 lks
	North of Corner to Sec 24 and 25
+	from which corner I run West on true line between
	Sec 24 and 25
	Var 11° 50' E
40.20	Set post in Mound as per instructions with pint of
+	Charcoal for deposit for 1/4 Sec Corner
80.40	Corner to Sec 23, 24, 25 and 26
	Land very rolling, soil 1st rate
	North between Sec 23 and 24
	Var 11° 40' E
35.00	Wagon Road bears NW
40.00	Set post in Mound as per instructions with pint of
+	Charcoal for deposit for 1/4 Sec. Corner
80.00	Set post in Mound as per instructions with pint of
+	Charcoal for deposit for Corner to Sec
	13, 14, 23 and 24
	Land broken soil 2nd rate

Township No 31 N. Range No 4 E. 6th PM

Chns	
	East on Random line between
	Sec 13 and 24
	Var. 11° 50' E
40.00	Set post for temporary 1/4 Sec. corner
79.80	Intersect East Boundary 30 links
	North of Corner to Sec 13 and 24
+	from which corner I run West on true line between
	Sec 13 and 24
	Var 11° 37' E
39.90	Set post in Mound as per instructions with pint of
+	Charcoal for deposit for 1/4 Sec. Corner
79.80	Corner to Sec 13, 14, 23 and 24
	Land broken soil 2nd rate
	North between Sec 13 and 14
	Var 11° 50' E
40.00	Set post in Mound as per instructions with pint of
+	Charcoal for deposit for 1/4 Sec. Corner
80.00	Set post in Mound as per instructions with pint of
+	Charcoal for deposit for Corner to Sec

Township No 31 N. Range No 4 E 6th M

Chns

11. 12. 13. and 14

Land broken soil 2nd rate

East on Random line between

Sec 12 and 13

Var 11° 40' E

40.00 Set post for temporary 1/4 Sec. corner

79.90 Intersect East Boundary at corner

+ to Sec 12 and 13 from which

Corner I run

West on true line between

Sec 12 and 13

Var 11° 40' E

39.95 Set Post in Mound as per instructions with pint of

+ Charcoal for Deposit for 1/4 Sec Corner

79.90 Corner to Sec 11. 12. 13 and 14

Land broken soil 2nd rate

North between Sec 11 and 12

Var 12° E

40.00 Set post in Mound as per instructions with pint of

+

Township No 31 N Range No 4 E. 6th M

Chns

+ Charcoal for Deposit for 1/4 Sec. corner

80.00 Set post in Mound as per instructions with pint of

Charcoal for Deposit for Corner to Sec

1. 2. 11 and 12

Land broken soil 2nd rate

East on Random line between

Sec 1 and 12

Var 11° 40' E

40.00 Set post for temporary 1/4 Sec corner

79.90 Intersect East Boundary at corner

to Sec 1 and 12 from which corner

+ I run

West on true line between

Sec 1 and 12

Var 11° 40' E

39.95 Set post in Mound as per instructions with pint of

+ Charcoal for Deposit for 1/4 Sec corner

79.90 Corner to Sec 1. 2. 11 and 12

Land broken soil 2nd rate

Township No 31 N. Range No 4 E. 6th PM

Chns	
	North on Random line between Sec 1 and 2
	Var 12° E
40.00	Set post for temporary 1/4 Sec. corner
79.14	Intersect North Boundary 20 lks
+	East of Corner to Sec 1 and 2 from which corner I run South on true line between Sec 1 and 2
	Var 12° 09' E
39.14	Set post in Mound as per instructions with pint of
+	Charcoal for Deposit for 1/4 Sec. corner
79.14	Corner to Sec 1, 2, 11 and 12
	Land hilly, 3rd rate
	C No 7th
	North between Sec. 34 and 35
	Var 12° E
40.00	Set post in Mound as per instructions with pint of
+	Charcoal for Deposit for 1/4 Sec Corner
53.50	Brook 6 links wide runs C.

Township No 31 N. Range No 4 E. 6th PM

Chns	
80.00	Set post in Mound as per instructions with pint of
+	Charcoal for Deposit for ~~1/4 Sec~~ Corner to Sec 26, 27, 34 and 35
	Land rolling soil 1st rate
	East on Random line between Sec 26 and 35
	Var 12° E
31.25	Brook 4 links wide runs NE
40.00	Set post for temporary 1/4 Sec Corner
80.20	Intersect N and S line 77 links
+	North of Sec. Corner to Sec 25, 26, 35 and 36 from which corner I run West on true line between Sec 26 and 35
	Var 11° 27' E
40.10	Set post in Mound as per instructions with pint of
+	Charcoal for Deposit for 1/4 Sec. Corner
80.20	Corner to Sec 26, 27, 34 and 35
	Land rolling soil 1st rate

Township No 31 N Range No 4 E. 6th PM

Chns

North between Sec 26 and 27
Var. 12° E

9.00 Wagon road bears E and W
30.00 Brook 5 links wide runs S E
40.00 Set post in Mound with pent of
+ Charcoal for deposit for 1/4 Sec. corner
80.00 Set post in Mound with pent of
+ Charcoal for deposit for Corner to Sec
22. 23. 26 and 27
Land rolling 1st rate

East on Random line between
Sec 23 and 26
Var 11° 30' E

40.00 Set post for temporary 1/4 Sec corner
79.80 Intersect N and S line 23 links
+ South of Sec. corner to Sec 23 24 25 and 26 from a high corner S run
West on true line between
Sec 23 and 26
Var 11° 40' E

Township No 31 N Range No 4 E. 6th PM

Chns

39.90 Set post in Mound with pent of
+ Charcoal for deposit for 1/4 Sec. Corner
79.80 Corner to Sec 22. 23. 26 and 27
Land rolling 1st rate

North between Sec 22 and 23
Var 12° E

40.00 Set post in Mound with pent of
+ Charcoal for deposit for 1/4 Sec. Corner
80.00 Set post in Mound with pent of
+ Charcoal for deposit for Corner to Sec
14, 15, 22 and 23.
Land rolling 1st rate

East on Random line between
Sec 14 and 23
Var 11° 40' E

40.00 Set post for temporary 1/4 Sec Corner
45.00 Wagon road N W & S E.
79.50 Intersect N and S line 50 links

Township No 31 N Range No 4 E 6th PM

Chns

+ South of Corner Post to Sec 13. 14 23 and 24 from which corner I run West on true line between Sec 14 and 23

Var 12° 02' E.

39.75 Set post in Mound as per instructions with pint of Charcoal for deposit for 1/4 Sec. Corner

+ 79.50 Corner to Sec 14, 15, 22 and 23

Land Broken soil 2nd rate

North between Sec 14 and 15

Var 12° E

40.00 Set post in Mound as per instructions with pint of Charcoal for deposit for 1/4 Sec. corner

+ 70.00 Wagon Road runs N W

80.00 Set post in Mound as per instructions with pint of Charcoal for deposit for Corner to Sec 10, 11, 14 and 15

+ Land broken soil 2nd rate

Township No 31 N Range No 4 E 6th PM

Chains

East on Random line between Sec. 11 and 14

Var 12° E

40.00 Set post for temporary 1/4 Sec. Corner

80.00 Intersect N and S line 18 links

North of Corner Post to Sec 11, 12, 13 & 14 from which corner I run West on true line between Sec 11 and 14

Var 11° 52' E

40.00 Set post in Mound as per instructions with pint of Charcoal for deposit for 1/4 Sec. Corner

+ 80.00 Corner to Sec 10, 11, 14 and 15

Land broken soil 2nd rate

North between Sec 10 and 11

Var 12° E

40.00 Set post in Mound as per instructions with pint of Charcoal for deposit for 1/4 Sec. Corner.

+ 80.00 Set post in Mound as per instructions with pint of Charcoal for deposit for Corner to Sec 2, 3, 10 and 11

Land broken soil 3rd rate

Township No 31 N. Range No 4 E. 6th P.M.

Chns

East on Random line between
Sec. 2 and 11
Var 11° 50' E

40.00 Set post for temporary 1/4 Sec corner
80.10 Intersect N and S line 4 links
South of Corner Post to Sec 1, 2, 11 & 12
from which corner I run
West on true line between
Sec 2 and 11
Var 11° 52' E

40.05 Set post for corner to 1/4 Sec in Mound
as per instructions
with pint of Charcoal for deposit
80.10 Corner to Sec 2. 3. 10 and 11
Land broken soil 2nd rate

North on Random line between
Sec 2 and 3
Var 12° 15' E

40.00 Set post for temporary 1/4 Sec. corner
79.40 Intersect North Boundary 7 links
West of Corner to Sec 2 and 3
from which corner I run

Township No 31 N Range No 4 E. 6th P.M.

Chns

South on true line between
Sec 2 and 3
Var 12° 12' E

39.40 Set post in Mound as per instructions with pint of
Charcoal for deposit for 1/4 Sec. Corner
79.40 Corner to Sec 2, 3, 10 and 11
Land broken soil 3rd rate

C No 8th

North between Sec 33 and 34
Var 12° 30' E

20.00 Brooks 6 links wide runs N E
40.00 Set post in Mound as per instructions with pint of
Charcoal for deposit for 1/4 Sec. corner
80.00 Set post in Mound as per instructions with pint of
Charcoal for deposit for Corner to Sec 27, 28
33 and 34
Land rolling soil 1st rate

Township No 31 N. Range No 4 E. 6th PM

Chns	
	East on Random line between Sec 27 and 34 Var 12° E
40.00	Set post for temporary 1/4 Sec. corner
79.80	Intersect N and S line 40 links
+	North of Corner Post to Sec 26. 27 34 and 35 from which corner I run
	West on true line between Sec 27 and 34 Var 11° 43' E
39.90	Set post in Mound as per instructions with pint of
+	Charcoal for Deposit for 1/4 Sec Corner
79.80	Corner to Sec 27, 28, 33 and 34 Land rolling soil 1st rate
	North between Sec 27 and 28. Var 12° 10' E
16.00	Wagon Road bears E & W
40.00	Set post in Mound as per instructions with pint of
+	Charcoal for Deposit for 1/4 Sec. corner
44.60	Brook 5 links wide runs E

Township No 31 N. Range No 4 E. 6th PM

Chns	
80.00	Set post in Mound as per instructions with pint of Charcoal
+	for Deposit for Corner to Sec. 21, 22, 27 and 28 Land rolling soil 1st rate
	East on Random line between Sec 22 and 27 Var 11° 40' E
40.00	Set post for temporary 1/4 Sec. corner
79.76	Intersect N and S line at Corner Post to Sec 22 23 26 and 27 from which Corner I run
+	West on true line between Sec 22 and 27 Var 11° 40' E
39.88	Set post in Mound as per instructions with pint of
+	Charcoal for Deposit for 1/4 Sec. Corner
79.76	Corner to Sec 21, 22, 27 and 28. Land broken soil 2nd rate
	North between Sec 21 and 22 V 11° 50' E.
40.00	Set post in Mound as per instructions with pint of

Township No 31 N. Range No 4 E 6th P.M.

Chns

+ Charcoal for deposit for 1/4 Sec Corner

80.00 Set post in Mound as per instructions with point of

+ Charcoal for deposit for Corner to Sec 15, 16, 21 and 22

Land broken soil 2nd rate

East on Random line between Sec 15 and 22

Var 11° 40' E

40.00 Set post for temporary 1/4 Sec corner

80.02 Intersect N and S line 30 links South of Corner Post to Sec 14, 15, 22 & 23 from which corner I run

+ West on true line between Sec 15 and 22

Var 11° 53' E

40.01 Set post in Mound as per instructions with point of

+ Charcoal for deposit for 1/4 Sec corner

80.02 Corner to Sec 15, 16, 21 and 22

Land broken soil 2nd rate

Township No 31 N Range No 4 E 6th P.M.

Chns

North between Sec 15 and 16

Var 12° E

40.00 Set post in Mound as per instructions with point of

+ Charcoal for deposit for 1/4 Sec. Corner

80.00 Set post in Mound as per instructions with point of

+ Charcoal for deposit for Corner to Sec 9, 10, 15 & 16

Land broken soil 2nd rate

East on Random line between Sec 10 and 15

Var 11° 55' E

40.00 Set post for temporary 1/4 Sec. corner

60.00 Wagon Road N.W. & S.E.

79.80 Intersect N and S line 20 links South of Corner Post to Sec 10, 9, 14 and 15 from which Corner I run

+ West on true line between Sec 10 and 15

Var 12° 04' E

39.90 Set post for 1/4 Sec corner to Mound as per instructions with

+ point of Charcoal for deposit for

Township No 31 N Range No 4 E 6th P.M.

Chns	
79.80	Cor to Sec 9, 10, 15 and 16 Land broken Sol 2nd rate
	North between Sec 9 and 10 Var 12° E
30.00	Wagon Road bears N W
40.00	Set post in Mound with pit of + Charcoal for deposit for 1/4 Sec. Corner
80.00	Set post in Mound as per instructions with pit of + Charcoal for deposit for Cor to Sec 3, 4, 9 and 10 Land rolling Sol 2nd rate
	East on Random line between Sec. 3 and 10 Var 12° 05' E
40.00	Set post for temporary 1/4 Sec. Corner
79.90	Intersect N and S line 35 links + South of Corner Post to Sec 2, 3, 10 & 11 West on true line between

Township No 31 N Range No 4 E 6th P.M.

Chns	
	Sec 3 and 10 Var 12° 20' E
39.95	Set post in Mound as per instructions with pit of + Charcoal for deposit for 1/4 Sec. Corner
79.90	Cor to Sec 3, 4, 9 and 10 Land broken Sol 2nd rate
	North on Random line between Sec 3 and 4 Var 12° 20' E
40.00	Set post for temporary 1/4 Sec Corner
79.50	Intersect North Boundary at Cor to Sec 3 and 4 from which corner + South of true line between Sec 3 and 4 Var 12° 20' E
39.50	Set post in Mound as per instructions with pit of + Charcoal for deposit for 1/4 Sec. Corner
79.50	Cor to Sec 3, 4, 9 and 10 Land broken Sol 2nd rate Oct 9th

23/111

Township No 31 N Range No 4 E 6th PM

Chns

North between Sec 32 and 33

Var 12° 30' E

40.00 Set post in Mound as per instructions with pent of

+ Charcoal for deposit for 1/4 Sec Corner

58.00 Wagon road bears E

80.00 Set post in Mound as per instructions with pent of

+ Charcoal for deposit for Corner to Sec 28, 29, 32 and 33

Land broken Soil 3rd rate

East on Random line between Sec 28 and 33

Var 11° E

39.00 Wagon road bears NE

40.00 Set post for temporary 1/4 Sec Corner

79.90 Intersect N and S line 23 lks

+ North of Corner Post to Sec 27, 28, 33 and 34 from which comp. I run

West on true line between Sec 28 and 33

Var 10° 50' E

39.95 Set post in Mound as per instructions with pent of

+

Township No 31 N Range No 4 E 6th PM

Chns

+ Charcoal for deposit for 1/4 Sec Corner

79.90 Corner to Sec 28, 29, 32 and 33

Land broken Soil 2nd rate

North between Sec 28 and 29

Var 12° 10' E

40.00 Set post in Mound as per instructions with pent of

+ Charcoal for deposit for 1/4 Sec Corner

51.50 Brook 4 links wide runs NE

80.00 Set post in Mound as per instructions with pent of

+ Charcoal for deposit for Corner to Sec 20, 21, 28 and 29

Land hilly and Gravel rate

East on Random line between Sec 21 and 28

Var 11° E

40.00 Set post for temporary 1/4 Sec Corner

80.00 Intersect N and S line 10 links North of Corner Post to Sec 21, 22, 27 and 28 from which corner I run

+

Township No 31 N. Range No 4 E 6th

Chns

West on true line between
Sec 21 and 28
Var 10° 56' E

40.00 Set post in Mound as per instructions with pint of
+ Charcoal for deposit for 1/4 Sec. corner
80.00 Corner to Sec 20, 21, 28 and 29
Land broken Soil 3rd rate

North between Sec 20 and 21
Var 11° 50' E.

40.00 Set post in Mound as per instructions with pint of
+ Charcoal for deposit for 1/4 Sec. Corner
80.00 Set post in Mound as per instructions with pint of
+ Charcoal for deposit for Corner to Sec
16, 17, 20 and 21
Land hilly, 3rd rate

East on Random line between
Sec 16 and 21
Var 11° E

Township No 31 N. Range No 4 E. 6th M

Chns

40.00 Set post for temporary 1/4 Sec. corner
79.96 Intersect N and S line 47 links
South of Corner Post to Sec 15, 16
+ 21 and 22 from which Corner Down
West on true line between
Sec 16 and 21
Var 11° 20' E

39.98 Set post in Mound as per instructions with pint of
+ Charcoal for deposit for 1/4 Sec. Corner
79.96 Corner to Sec 16, 17, 20 and 21
Land broken soil 2nd rate

North between Sec 16 and 17
Var 12° E

40.00 Set post in Mound as per instructions with pint of
+ Charcoal for deposit for 1/4 Sec. corner
80.00 Set post in Mound as per instructions with pint of
+ Charcoal for deposit for Corner to Sec
8, 9, 16 and 17
Land hilly Soil 3rd rate

27/105

Township No 31 N. Range No 4 E. 6th P.M.

Chns

East on Random line between
Sec 9 and 16
Var 11° 20' E

20.00 Brook 2 links wide, runs NW
40.00 Set post for temporary ¼ Sec. corner
80.10 Intersect N and S line 18 links
South of Corner Post to Sec 9, 10, 15 and 16, from which Corner I run
West on true line between
Sec 9 and 16
Var 11° 20' E

40.05 Set post in Mound as per instructions with pint of
Charcoal for deposit for ¼ Sec Corner
80.10 Corner to Sec 8, 9, 16 and 17
Land hilly, soil 3rd rate

North between Sec 8 and 9
Var 12° E

40.00 Set post in Mound as per instructions with pint of
Charcoal for deposit for ¼ Sec Corner
80.00 Set post in Mound as per instructions with pint of

Township No 31 N. Range No 4 E. 6th P.M.

Chns

Charcoal for deposit for Corner to Sec
4, 5, 8 and 9
Land broken, soil 3rd rate

East on Random line between
Sec 4 and 9
Var 11° 30' E

5.00 Brook 3 links wide runs N
25.00 Wagon Road runs NE
40.00 Set post for temporary ¼ Sec. corner
80.00 Intersect N and S line 23 links
South of Corner Post to Sec 3, 4, 9 and 10, from which Corner I run
West on true line between
Sec 4 and 9
Var 11° 40' E

40.00 Set post in Mound as per instructions with pint of
Charcoal for deposit for ¼ Sec Corner
80.00 Corner to Sec 4, 5, 8 and 9
Land broken, soil 3rd rate

Township No 31 N Range No 4 E 6th P.M.

Chns	
	North on Random line between Sec 4 and 5
	Var 12° 20' E
17.00	Brook 4 links wide runs N E
30.00	Wagon road bears N W
40.00	Set post for temporary 1/4 Sec Corner
79.10	Intersect North Boundary 12 lks
	West of Corner to Sec 4 and 5
+	from which Corner I run South on true line between Sec 4 and 5
	Var 12° 25' E
39.10	Set post in Mound as per instructions with pint of
+	Charcoal for deposit for 1/4 Sec Corner
79.10	Corner to Sec 4, 5, 8 and 9
	Land rolling soil 2nd rate

Oct 11th

Township No 31 N Range No 4 E 6th P.M.

Chains	
	North between Sec 31 and 32
	Var 12° 30' E
40.00	Set post in Mound as per instructions with pint of
+	Charcoal for deposit for 1/4 Sec corner
80.00	Set post in Mound as per instructions with pint of
+	Charcoal for deposit for Corner to Sec 29, 30, 31, and 32
	Land broken, soil 3rd rate
	East on Random line between Sec 29 and 32
	Var 11° 30' E
40.00	Set post for temporary 1/4 Sec Corner
80.10	Intersect N and S line 10 links
	South of Corner Post to Sec 28, 29, 32 and 33 from which corner I run
+	West on true line between Sec 29 and 32
	Var 11° 34' E
40.05	Set post in Mound as per instructions with pint of
+	Charcoal for deposit for 1/4 Sec Corner
80.10	Corner to Sec 29, 30, 31 and 32. Land broken soil 3rd Rate

31/119 Chains — Township No 31 N, Range No 4 E 6th M

West on Random line between
Sec. 30 and 31
Var 11° 50' E

40.00 Set post for temporary 1/4 Sec Corner
79.30 Intersect West Boundary 95 lks
North of Corner to Sec. 30 and 31
+ from which corner I run
East on true line between Sec 30 and 31
Var 12° 31' E
39.30 Set post in Mound as per instructions with pint of
+ Charcoal for deposit for 1/4 Sec Corner
79.30 Corner to Sec 29, 30, 31 and 32
Land broken soil 3rd rate

Start

North between Sec 29 and 30
Var 12° 10' E
40.00 Set post in Mound as per instructions with pint of
+ Charcoal for deposit for 1/4 Sec Corner
80.00 ~~Intersect~~ Set post in Mound as per instructions with pint
+ of Charcoal for deposit for Corner to Sec
19, 20, 29 and 30
Land broken soil 3rd rate

Township No 31 N. Range No 4 E. 6th M — 32/120

Chns

East on Random line between
Sec 20 and 29
Var 11° 35' E

40.00 Set post for temporary 1/4 Sec Corner
80.00 Intersect N and S line 14 lks
South of Corner Post to Sec 20, 21
28 and 29 from which corner I run
+ West on true line between
Sec 20 and 29
Var 11° 41' E
40.00 Set post in Mound as per instructions with pint of
+ Charcoal for deposit for 1/4 Sec Corner
80.00 Corner to Sec 19, 20, 29 and 30
Land broken soil 3rd rate

West on Random line between
Sec 19 and 30
Var 12° 30' E

40.00 Set post for temporary 1/4 Sec. corner
79.10 Intersect West Boundary 33 lks
South of Corner to Sec 19 and 30
+ from which corner I run
East on true line between
Sec 19 and 30

Township No 31 N. Range No 4 E. of the 6th P.M.

Chains

Var 12° 16' E

39.10 Set post in Mound as per instructions with pit of Charcoal for deposit for 1/4 Sec Corner

79.10 Corner to Sec 19, 20, 29 and 30

Land broken soil 3rd rate

North between Sec 19 and 20

Var 12° 16' E

40.00 Set post in Mound as per instructions with pit of Charcoal for deposit for 1/4 Sec Corner

80.00 Set post in Mound as per instructions with pit of Charcoal for deposit for Corner to Sec 17, 18, 19 and 20

Land Broken soil 3rd rate

East on Random line between Sec 17 and 20

Var 11° 40' E

40.00 Set post for temporary 1/4 Sec Corner

80.10 Intersect N and S line 34 links South of Corner Post to Sec 16, 17, 20 and 21 from which Corner I run

West on true line between

Township No 31 N. Range No 4 E. of the 6th P.M.

Chains

Sec 17 and 20

Var 11° 55' E

40.05 Set post in Mound as per instructions with pit of Charcoal for deposit for 1/4 Sec Corner

80.10 Corner to Sec 17, 18, 19 and 20

Land broken soil 3rd rate

West on Random line between Sec 18 and 19

Var 12° 15' E

40.00 Set post for temporary 1/4 Sec Corner

60.00 Lime Creek 10 lks wide runs N

79.00 Intersect West Boundary 5 lks South of Corner to Sec 18 and 19 from which Corner I run

East on true line between Sec 18 and 19

Var 12° 13' E

39.00 Set post for 1/4 Sec Corner as per instructions in Mound with pit of Charcoal for deposit

79.00 Corner to Sec 17, 18, 19 and 20

Land hilly, 3rd rate

Township No 31 N Range No 4 E 6th W.M.

Chns

North between Sec 17 and 18
Var 12° E

40.00 Set post in Mound as per instructions with pint of
+ Charcoal for deposit for 1/4 Sec. Corner
62.50 Lime Creek 10 lks wide runs N E
80.00 Set post in Mound as per instructions with pint of
+ Charcoal for deposit for Corner to Sec
7, 8, 17 and 18
Land broken soil 2nd rate

East on Random line between
Sec 8 and 17
Var 11° 55' E

5.00 Lime Creek 10 lks wide runs N E
40.00 Set post for temporary 1/4 Sec Corner
80.14 Intersect N and S line 12 lks
South of Corner Post to Sec 8. 9. 16
+ and 17 from which corner I run
West on true line between
Sec 8 and 17
Var 12° E
40.07 Set post in Mound as per instructions with pint of

Township No 31 N. Range No 4 E. 6th W.M.

Chns

+ Charcoal for deposit for 1/4 Sec Corner
80.14 Corner to Sec 7, 8, 17 and 18
Land hilly, soil 3rd rate

West on Random line between
Sec 17 and 18
Var 12° 15' E

40.00 Set post for temporary 1/4 Sec Corner
78.35 Intersect West Boundary 10 lks
North of Corner to Sec 7 and 18
+ from which corner I run
East on true line between
Sec 7 and 18
Var 12° 19' E

38.35 Set post in Mound as per instructions with pint of
+ Charcoal for deposit for 1/4 Sec. Corner
78.35 Corner to Sec 7, 8, 17 and 18
Land Broken, 2nd rate

North between Sec 7 and 8
Var 12° E

40.00 Set post in Mound as per instructions with pint of

Township No 31 N. Range No 4 E. 6th P.M.

Chns	
	Charcoal for 1/4 Sec Corner
80.00	Set post in Mound as per instructions with pint of
+	Charcoal for deposit for Corner to Sec
	5, 6, 7 and 8
	Land hilly soil 3rd rate
	East on Random line between
	Sec 5 and 8
	Var 12° E
20.50	Lime Creek 10 lks wide runs N E
40.00	Set post for temporary 1/4 Sec Corner
79.90	Intersect N and S line 12 links.
+	South of Corner Post to Sec 4, 5, 8 and 9
	from which Corner I run
	West on true line between
	Sec 5 and 8
	Var 12° 05' E
39.95	Set post in Mound as per instructions with pint of
+	Charcoal for deposit for 1/4 Sec Corner
79.90	Corner to Sec 5, 6, 7 and 8
	Land Broken 3rd rate

Township No 31 N. Range No 4 E. 6th P.M.

Chns	
	West on Random line between
	Sec 6 and 7
	Var 12° 20' E
40.00	Set post for temporary 1/4 Sec Corner
78.00	Intersect West Boundary at
	Corner to Sec 6 and 7 from which
+	Corner I run
	East on true line between
	Sec 6 and 7
	Var 12° 20' E
38.00	Set post in Mound as per instructions with pint of
+	Charcoal for deposit for 1/4 Sec. Corner
78.00	Corner to Sec 5, 6, 7 and 8
	Land hilly soil 3rd rate.
	North on Random line between
	Sec 5 and 6
	Var 12° E
36.50	Brook 3 lks wide runs S E
40.00	Set post for temporary 1/4 Sec Corner
78.90	Intersect North Boundary 140 lks
	East of Corner to Sec 5 and 6

39/127 Township No 31 N. Range No 4 E. 6th M

Chns

~~From which Corner I run~~

South on true line between

Sec 5 and 6

Var 13 E

38.90 Set post in Mound, as per instructions with pint of Charcoal for deposit for 4 Sec Corner

78.90 Corner to Sec 5, 6, 7 and 8

Land broken Soil 3rd rate

Ck No #13th 1858

Description

This Township is all prairie destitute of timber, tolerably watered, the soil generally poor and too Broken for farming

List of Names

A list of the names of the individuals employed to assist in running, measuring or marking the lines and Corners, described in the foregoing field notes of Township No 31 North Range No 4 East of the Sixth Principal Meridian, showing the respective capacities in which they acted

William H Oglesby Chainman
Newcomb Demary Chainman
Joseph Bell Axeman
Samuel F Watts Flayman
Myron Jeffers Compassman

Capn. P 4 + 131

John. K. Cook. Deputy Surveyor

Field Notes of the Subdivision lines and Meanders of Township No 32 North Range No 4 East of 6th Principal Meridian in Nebraska Territory

Contract No. 235

Commenced Decr 6th 1858
Completed Decr. 11th 1858
Surveyed by
John K Cook
Deputy Surveyor
Under Contract dated
(No 235) July 2nd 1858

Copied Crowe
Comp. Gaines & Ramsdell

P

List of Names

William A. Oglesby	Chainman
Newcomb Demary	Chainman
Joseph Bell	Axeman
Saml F. Watts	Flagman
Myron Jeffers	Compassman

Township 32 North Range 4 East 6th P. M.



Township No 32 N Range No 4 E 6th M

Chns

Field Notes of the subdivision lines and Meanders of Township No 32 North of Range No 4 East of the 6th Principal Meridian in Nebraska Territory

To determine the proper adjustment of my Compass for subdividing this Township I commence at Corner to Townships No 32 N Ranges 4 and 5 East and run North on Blank Line along East Boundary of Sec 36.

Var 12° 30' E

0.00 Intersect 1/4 Sec corner

8.37 Intersect Corner to fractional Sec. 31 and 36 on right bank of Missouri River

To retrace this line or run parallel thereto my compass is adjusted to a variation of 12° 30' E

Township No 32 N. Range No 4 E 6th P.M.

Chns

Subdivision Commenced
December 6th 1858

From Corner to Sec 35 and 36 on
South Boundary of Township
Run
North between Sec 35 and 36
Var 12° 30' E

30.00 Enter timber Bearing E & W
40.00 Set post for ¼ Sec. corner from which
A Burr Oak 30 in. diam bears N 2½° W. 126 lks
A Burr Oak 20 in diam bears N 29½° E 130 lks
73.50 Set post on right bank of Missouri
River for corner to fract. Sec 35 and 36
from which
A Cottonwood 12 in. diam bears S 1° E 510 lks
A Cottonwood 10 in diam bears S 4° W 520 lks
Surface Broken Soil 3rd rate
Timber Oak and Cottonwood

North between Sec 34 and 35
Var. 12° 30' E

30.00 Enter Timber bears E and W
40.00 Set post for ¼ Sec Corner from which

Township No 32 N. Range No 4 E 6th P.M.

Chns

A White Oak 20 in. diam bears S 15° W 350 lks
A White Elm 16 in. diam bears S 1¾° E 1540 lks
80.00 Set post on right bank of Missouri
River for Corner to fractional Sec
27, and 35, and Sec 34 from which
A Burr Oak 14 in diam. bears S 31¾° W 111 lks
A Burr Oak 24 in diam bears S 14° E 273 lks
A Burr Oak 20 in diam bears N 87¾° W 366 lks
Land broken, 2nd rate, scattering Oak Timber

North between Sec 33 and 34
Var 12° 30' E

40.00 Set Corner Stone 12 in long 11 in wide
10 in thick for ¼ Sec Corner
65.00 Enter Timber bears SE and NW
80.00 Set post for Corner to Sec 27, 28, 33 and 34
from which
A Burr Oak 20 in diam bears N 38½° E 55 lks
A Burr Oak 29 in. diam bears N 88° W 421 lks
A Burr Oak 16 in. diam bears S 73° W 246 lks
A White Elm 24 in. diam bears S 15¼° E 75 lks
Land broken with scattering burr oak. Soil 3rd rate

Township No 32 N. Range No 4 E. 6th P.M.

Chns

East on Random line between
Sec 27 and 34
Var 12°10' E

40.00 Set post for temporary 1/4 Sec. Corner
65.00 Brook 4 links wide runs N
80.00 Intersect N and S line at Sec. corner
To Sects 26, 27, 34 & 35 — from which corner I run
West on true line between
Sec 27 and 34
Var 12°10' E

40.00 Set post for 1/4 Sec Corner from which
A Red Elm 10 in diam bears S 28° E. 51 lks
A Red Elm 14 in. diam bears N 51° W. 30 lks
80.00 Corner to Sec 27, 28, 33 and 34
Land broken soil 3rd rate

North between Sec 27 and 28
Var 12°30' E

22.50 Enter Bottom bears E & W and leave timber
40.00 Set Boulder 12 in long 11 in wide
10 in thick for 1/4 Sec Corner

Township No 32 N. Range No 4 E 6th P.M.

Chns

78.00 Enter Timber, — Bears E and W
80.00 Set post for Corner to Sec 22, 21
27 and 28 from which
A White Elm 20 in diam bears N 19½° E 14 lks
A White Elm 12 in diam bears N 36¼° W 87 lks
A Burr Oak 11 in diam bears S 86½° W 185 lks
A White Elm 30 in diam bears S 72° E 227 lks
Surface level, subject to inundation
2 to 3 feet. unfit for Cultivation, timber
Oak and Elm

The line between Sections 22 & 27 will strike the River in less than 80.00 chns., therefore I run
East on a true line between
Sec 22 and 27
Var 12°10' E

29.50 Intersect right bank of Missouri River
and Set post for Corner to fractional
Sec 22 and 27. from which
A Burr Oak 24 in diam bears N 21½° W. 364 lks
A White Elm 20 in diam bears S 78¼° W 565 lks
Land level, subject to inundation 2 to
3 feet unfit for Cultivation, timber
Oak and Elm

Township No 32 N. Range No 4 E. 6th P.M.

Chns

North between Sec 21 and 22
Var. 12° 30' E

40.00 Set post for ¼ Sec. corner from which
A White Elm 22 in. diam. bears N 38½° E 12 lks
A Red Elm 18 in. diam bears S 7 3½° W 18 lks
61.00 Intersect right bank of Missouri
River and set post for Corner to
fractional Sec 21 and 22 from which
A Hackberry 12 in diam bears S 81½° E 50 lks
Box Elder 10 in diam bears S 27½° W 130 lks
Land level, Timber Cottonwood & Box Elder

From Corner to fract Sec 21 and 22
I run East on a blank line 16.50 chs
Thence North on a blank line 19.00 chs
and set post on right bank of Missouri
River for Corner to fractional Sec
15 and 22 from which
A Cottonwood 30 in diam bears N 59° E 13 lks
A Cottonwood 22 in diam bears S 14° E 85 lks

Township No 32 N. Range No 4 E. 6th P.M.

Chns

From corner to fractional Sec 15 and 22
last established I run
East on true line between Sec 15 and 22
Var 12° 10' E
23.50 Set post for ¼ Sec corner from which
A Ash 8 in. diam. bears S 7 5½° W 500 lks
A Cottonwood 18 in diam. bears N 85½° E 80.5 lks
63.50 Set post for Corner to fractional Sec 14
15, 22 and 23 from which
A Cottonwood 15 in diam bears N 69½° E 190 lks
A Cottonwood 13 in diam bears N 2½° W 850 lks
A Cottonwood 24 in diam bears S 52¾° W 553 lks
A Cottonwood 15 in. diam bears S 69¾° E 191 lks
Land level, soil 2nd rate
Timber Cottonwood, Ash and Elm
Dec N 6th P.M.

Knowing that the line between Secs. 22 & 23 will strike the River in less than 80.00 chns, therefore I run

---

South on true line between
Sec 22 and 23
Var 12° 30' E

Township No 32 N Range No 4 E. 6th P.M.

Chns

40.00 Set post for ¼ Sec. corner from which
A Cottonwood 20 in. diam. bears N 21½° W 55 lks
A Cottonwood 18 in. diam. bears N 23½ E 57 lks
46.50 Set post on right bank of Missouri
River for Corner to frac Sec 22 and 23. from wh
A Willow 4 in. diam. bears N 30° E 43 lks
A Willow 3 in. diam. bears N 16½° W 30 lks
Land level, subject to inundation
unfit for Cultivation Timber Cottonwo
and Willow

East on true line between
Sec 14 and 23
Var 12° 10' E

40.00 Set post for ¼ Sec. corner, from which
A Cottonwood 18 in. diam. bears S 55½° W 40 lks
A Cottonwood 12 in. diam. bears N 49° E 9 lks
80.00 Set post for Corner to fractional Sec 13, 14
23 and 24. from which,
A Cottonwood 10 in. diam bears N 13¾° W 40 lks

Township No 32 N. Range No 4 E. 6th P.M.

Chns

A Cottonwood 8 in. diam. bears N 42° E 45 lks
A Cottonwood 12 in. diam. bears S 51½° W 60 lks
A Cottonwood 12 in. diam. bears S 34° E 11 lks
Land level, subject to inundation 2 feet
unfit for Cultivation
Timber scattering Cottonwood

Knowing the line between Secs. 23 and 24 will strike the River in less than 80.00 chains, therefore it was not

South on true line between
Sec 23 and 24
Var 12° 30' E.

35.00 Set post for corner to fracl Sec 23 and 24
on right bank of Missouri River
from which
A Cottonwood 10 in. diam. bears N 45° W 492 lks
A Cottonwood 8 in. diam. bears N 40° E. 479 lks
Land level, subject to inundation 2 ft
and unfit for Cultivation
Timber Cottonwood

Township No 32 N. Range No 4 E. 6th P.M.

Chns

From Corner to Sec 13, 14, 23 and 24 I run
Knowing the line between Secs. 13 and 24 will strike the River not less than 80.00 chains,
East on true line between
Sec 13 and 24
Var 12° 10' E

25.00 Set post on right bank of Missouri River for corner to fract. Sec 13 and 24 from which
A bottomwood 14 in. diam. bears N 49 W 52 lks
A bottomwood 12 in. diam. bears S 81½° W 62 lks
Land level, Timber Cottonwood and Willow

North between Sec 13 and 14
Var 12° 30' E

40.00 Set post for 1/4 Sec. Corner, from which
A bottomwood 12 in. diam. bears S 23¾ W 118 lks
A bottomwood 16 in. diam bears N 77° E 33 lks

80.00 Set post for Corner to Sec 11, 12, 13 and 14 from which
A bottomwood 6 in diam. bears N 29 E 55 lks
A bottomwood 8 in. diam bears N 34 W 85 lks

Township No 32 N. Range No 4 E. 6th P.M.

Chns

A bottomwood 6 in diam. bears S 74½ W 84 lks
A bottomwood 4 in. diam. bears S 60° E 92 lks
Land level, subject to inundation
unfit for Cultivation, Timber Cottonwood

~~Knowing that the line between Secs. 13 & 13 will strike the River in less than 80.00 chns., I therefore run~~

East on true line between
Sec 12 and 13
Var 12° 30' E

23.00 Set post on Right bank of Missouri River for corner to fract. Sec 12 and 13 from which
A bottomwood 8 in. diam. bears S 30' E 50 lks
A bottomwood 10 in. diam. bears N 81½° W 67 lks
Land level. Timber Cottonwood

North between Sec 11 and 12
Var 12° 30' E

10.00 Set post on right bank of Missouri River for corner to fractional Sec 11 and 12. from which

Township No 32 N. Range No 4 E. 6th P.M.

Chns

A Cottonwood 10 in. diam. bears S 2½° W 246 lks
A Cottonwood 4 in. diam. bears S 1°15' E 274 lks
Land level. Timber Cottonwood

From Corner to Sec 14, 15, 22 and 23 Trun
North between Sec 14 and 15
Var 12° 30' E

40.00 Set post for ¼ Sec. Corner, from which
A Cottonwood 30 in. diam. bears N 30¾° E 600 lks
A Cottonwood 20 in. diam. bears N 62½° W 297 lks

79.50 Intersect right bank of Missouri
River and set post for Corner to fract
Sec 14 and 15, from which
A Cottonwood 14 in diam bears S 30° E 172 lks
A Cottonwood 12 in. diam. bears S 11½° W 240 lks
Land level soil 2nd rate
Timber Cottonwood, underwrth Willow
Dev 7th

Township No 32 N. Range No 4 E. 6th P.M.

Chns

From Corner to Sec 11, 12, 13 and 14 Trun
~~Knowing that the line between Sections 11 and 14 will strike the River in less than 80 chns.~~
West on true line between Sec 11 and 14
Var 12° 10' E

40.00 Set post for ¼ Sec Corner from which
A Cottonwood 10 in diam. bears N 11¼° E 33 lks
A Cottonwood 9 in diam. bears S 18¼° W 27 lks

78.00 Intersect right bank of Missouri River
and Set Lime Stone 13 in long 12 in wide
6 in thick for Corner to fract Sec. 11 and 14
Land Level and Sandy, and thickly
set with Willows, subject to inundation
to the depth of 4 feet and unfit
for Cultivation Timber Cottonwood

North between Sec 32 and 33
Var 12° 30' E

38.00 Intersect Scattering timber bears N E and W
40.00 Set post for ¼ Sec. Corner, from which
A White Elm 18 in diam bears N 80¼° E 173 lks
A White Oak 10 in diam. bears N 13½° W 175 lks

80.00 Set a Red Flint 16 in long 14 in wide

Township No 32 N. Range No 4 E. 6th P.M.

Chns

8 in thick for Corner to Sec 28, 29, 32 and 33 from which

A Burr Oak 20 in. diam. bears N 5° 10' E 210 lks

A Burr Oak 11 in. diam. bears S 61 3/4° E 65 lks

no other tree convenient to mark

Land broken, soil 2nd rate and some scattering Burr Oaks

East on Random line between Sec 28 and 33

Var 12° 10' E

17.00 Leave Scattering Timber bears N and S

40.00 Set post for temporary 1/4 Sec. corner

64.00 Enter Timber bears SE and N

80.00 Intersect N and S line 46 links North of Sec. Corner to Secs. 27, 28, 33 & 34 From which Corner I run

West on true line between Sec 28 and 33

Var 11° 50' E

40.00 Set Lime Stone 14 in long 12 in wide 4 in thick for 1/4 Sec. Corner

80.00 Corner to Sec 28, 29, 32 and 33

Land broken soil 3rd rate

Township No 32 N. Range No 4 E. 6th P.M.

Chns

North between Sec 28 and 29

Var 12° 30' E

5.00 Leave Scattering Timber bears SW and NE

33.00 Enter Missouri River Bottom and 3.00 chns West of this point is a Steam Mill and 10.00 chns West Lime Creek flows into the Bottom and sinks

40.00 Set Lime Stone 15 in long 10 in wide 6 in thick for 1/4 Sec. corner

74.50 Intersect right bank of Missouri River and set Lime Stone 13 in long 12 in wide 10 in thick for corner to fractional Sec 28 and 29.

Land rolling on the bluffs and 2nd rate on the Bottom low and wet

---

From Corner to Sec 21, 22, 27 and 28

~~I run knowing that the line between Sections 21 and 28 will strike the River in less than 80.00 chns~~

West on true line between Sec 21 and 28

Var 12° 10' E

40.00 Set post for 1/4 Sec. Corner from which

Township No 32 N. Range No 4 E 6th M

Chns

A Willow 16 in. diam. bears S 84° W. 175 lks

A Willow 7 in. diam. bears N 85½° W 202 lks

67.50 Intersect right bank of Missouri River and set Lime Stone, 13 in long 12 in wide 10 in thick for Corner to fractional Sec. 21 and 28.

Land level, thickly set with Willows subject to inundation to the depth of 2 feet, unfit for Cultivation

North between Sec 31 and 32

Var 12° 20' E

40.00 Set Lime Stone 14 in long 12 in wide 4 in thick for ¼ Sec Corner

80.00 Set Lime Stone 16 in long 10 in wide 4 in thick for corner to Sec 29. 30. 31 and 32

Land Broken 2nd rate

Township No 32 N. Range No 4 E 6th M

Chns

East on Random line between Sec 29 and 32

Var 12° 10' E

40.00 Set post for temporary ¼ Sec. Corner

59.50 Lime Creek Slink wide runs N

75.00 Intersect Scattering Timber bears N and S

80.00 Intersect N and S line at Sec Corner to Secs 28, 29, 32 and 33. From which corner I run

West on true line between Sec 29 and 32

Var 12° 10' E

40.00 Set Lime Stone 12 in long 10 in wide 4 in thick for ¼ Sec. Corner

80.00 Corner to Sec 29. 30. 31 and 32

Land broken Soil 2nd rate

West on Random line between Sec 30 and 31

Var 12° 20' E

40.00 Set post for temporary ¼ Sec Corner

76.30 Intersect West Boundary at Corner to Sec 30 and 31

Township No 32 N. Range No 4 E. 6th P.M.

Chns

From which corner I run

East on true line between
Sec 30 and 31
Var 12° 20' E

36.30 Set Lime Stone 15 in long 10 in wide
5 in thick for 1/4 Sec. Corner

76.30 Corner to Sec 29. 30. 31 and 32
Land broken, 2nd rate
Dec 8th,

North between Sec 29 and 30
Var 12° 40' E

20.00 Enter Timber bearing E and W

40.00 Set post for 1/4 Sec. Corner from which
A Burr Oak 14 in diam. bears S 66° W. 10 lks
A White Elm 12 in diam bears N 44° E 39 lks

80.00 Set Lime Stone 12 in long 12 in wide
6 in thick for Corner to Sec 19, 20
29 and 30
Land broken soil 3rd rate
Timber scattering Oak and Elm

~~Knowing that the line between Secs. 20 and 29 will strike the River in less than 80.00 chns. I therefore run~~

East on true line between
Sec 20 and 29

Township No 32 N. Range No 4 E. 6th P.M.

Chns

Var 12° 10' E

14.50 Set post on right bank of Missouri
River for Corner to frac Sec 20 and 29
from which
A Lynn 12 in diam bears S 10° E 50 links
A Red Elm 11 in diam bears N 88° W 93 lks
Land broken soil 3rd rate, timber
Lynn and Elm

West on Random line between
Sec 19 and 30
Var 12° 20' E

40.00 Set post for temporary 1/4 Sec Corner

76.25 Intersect West Boundary at Corner
to Sec 19 and 30 From which
Corner I run
East on true line between
Sec 19 and 30
Var 12° 20' E

36.25 Set post for 1/4 Sec Corner from which
A Lynn 8 in diam bears S 50 3/4 W 428 lks
A Burr Oak 8 in diam bears N 25 1/2 E 335 lks

Township No 32 N, Range No 4 E 6th PM

Chns

76.25 Corner to Sec 19, 20, 29 and 30
Land Broken soil 3rd rate
Timber scatter of ~~oak and~~ Lynn

North between Sec 19 and 20
Var 12°40' E

5.60 Intersect right Bank of Missouri
river and set post for Corner to
fractional Sec 19 and 20, from which
A Lynn 12 in diam, bears S 52° W 50 lks
A Red Elm 10 in diam, bears S 14° E. 36 lks
Land Broken, soil 3rd rate
Timber Lynn and Elm

From Corner to Sec 18 and 19 on
West Boundary of Township I run
knowing that the line ~~between Secs 18 & 19~~ will strike
the River in less than 80.00 chns,
East on true line between
Sec 18 and 19
Var 12°20' E

36.25 Set post for 1/4 Sec Corner from which
A Cottonwood 8 in diam, bears S 10½° E. 58 lks
A Cottonwood 10 in diam, bears N 35° E 37 lks

Township No 32 N, Range No 4 E, 6th PM

Chns

59.25 Intersect Right bank of Missouri
river and set post for corner to
fractional Sec 18 and 19 from which
A Cottonwood 8 in diam bears N 42° W 40 lks
A Cottonwood 6 in diam bears S 52° W. 49 lks
Land Level, thickly set with
Willows and Cottonwood, subject to
inundation, unfit for Cultivation

~~From Corner to Sections 7 & 18 on West Boundary of Township~~
~~the line between Sections 7 and 18 will strike~~
~~the River in less than 80.00 chns, therefore I run~~

East on true line between
Sec 7 and 18
Var 12°20' E

36.25 Set Lime Stone 18 in long 8 in square
for 1/4 Sec Corner

53.75 Intersect right Bank of Missouri
river and set Lime Stone 16 in long
10 in wide 5 in thick for Corner to
fractional Sec 7 and 18
Land level, subject to inundation
unfit for Cultivation, set with Willows

Township No 32 N Range No 4 E 6th P M

Chns

From Corner to Sec 6 and 7 on West Boundary of Township Tran ~~Knowing that the line between Secs 6 and 7 will strike the River in less than 80.00 chns.~~ East on true line between Sec. 6 and 7

Var 12° 20' E

7.50 Intersect right bank of Missouri River and set Lime Stone 12 in long 12 in wide 4 thick for Corner to fract Sec. 6 and 7

Land ~~broken~~ level Soil 2nd rate

Decr 9th

Meander lines of the right bank of the Missouri River in this Township.

From corner to fractional Sec 31 and 36 on Range line I run up stream on Sec 36 Var 12° 30' E

Courses	Dist	
S 84° W	30.00	✓
N 70¼ W	53.20	To Corner to fractional Sec 35 and 36

2

Township No 32 N Range No 4 E 6th P M

Chns

Courses	Dist	
		In Sec 35
	~~40.00~~	~~Enter Bottom~~
N 85¼ W	80.30	~~40.00~~ To Corner to Sec 34 and fractional Sec 35 and 27. At 40.00 Enter bottom Banks E ½ high & broken W ½ Low and Sandy
	3	
		In Sec 27
N 71° W	33.00	At 14.00 chns mouth of Creek 10 lks wide
N 44° W	43.00	✓
N	10.00	✓
N 20° E	30.20	To Corner to fract Sec 22 and 27 Banks low and Sandy.
	4	
		In Sec 22
N 43° E	10.00	
N 35° E	30.00	
N 86° E	26.10	To Corner to fract Sec 22 and 23 Banks low and Sandy, subject to inundation to 2 feet
	5	

Township No 32 N. Range No 4 E. 6th P.M.

Chns Course	Dist	
		In Sec 23
N 77° E	40.00	✓
N 86¼ E	40.20	To Corner to fractional Sec 23 x 24
	6	Banks low and Sandy, subject to inundation 2 feet
		In Sec 24
N 50° E	20.00	✓
N 24° E	24.20	To Corner to fracl Sec 13 and 24
	7	Bank low and Sandy subject to inundation 2 feet
+		from cor fracl Secs 13 + 24 on Rumbaugh run
		In Sec 13
N 3° E	40.00	✓
N 6° W	40.15	To Corner to fractional Sec 12 and 13
	8	Banks low and Sandy
		In Sec 12
N 44° W	10.00	✓
N 82° W	16.20	To Corner to fractional Sec 11 and 12
	9	Banks low and Sandy

Township No 32 N Range No 4 E. 6th P.M.

Course	Dist	
		In Sec 11
S 84° W	40.00	✓
S 82° W	40.34	To Corner to fracl Sec 11 and 14
	10	Banks low and Sandy and subject to inundation 4 feet and thickly set with willows.
		In Sec 14
S 74° W	1.80	To Corner to fracl Sec 14 and 15
	11	Banks low and Sandy
		In Sec 15
S 39° W	80.00	✓
S 37° W	22.20	To Corner to fractional Sec 15 and 22
	12	Banks low and Sandy
		In Sec 22
S 40¾° W	25.10	To corner to fracl Sec 21 and 22
	13	Banks low & Sandy

Township No 32 N. Range No 4 E 6th P.M.

Course	Dist	
		In Sec 21
S 47¼ W	90.80	To Corner to fract. Sec 21 and 28
		Banks, low & Sandy
	14	
		In Sec 28
S 53 W	7.00	
S 72 W	7.10	To Corner to fract. Sec 28 and 29
		Banks, low and Sandy
	15	
		In Sec 29
S 78¼ W	16.00	
N 85 W	30.00	
N 74 W	21.16	To Corner to fract. Sec 20 and 29
		Banks, low & Sandy
	16	
		In Sec 20
N 69 W	15.50	To Corner to fract. Sec 19 and 20
		Banks, high and dry
	17	

Township No 32 N Range No 4 E. 6th P.M.

Course	Dist	
		In Sec 19
N 80 W	30.00	
N	30.00	
N 18 E	40.70	To Corner to fract. Sec 18 and 19
	40.70	Banks, low and Sandy
	18	subject to inundation
		In Sec 18
N 4 W	80.20	To Corner to fractional Sec 7 and 18
		Banks, low & Sandy and
		subject to inundation, thickly
	19	set with willows
		In Sec 7
N 30 W	93.00	To Corner to fract. Sec 6 and 7
		Banks, low and Sandy
	20	subject to inundation
		In Sec 6
N 55 W	4.00	

Township No 32 N. Range No 4 E. 6th PM

Course	Dist	
N 62½ W	3.90	To Corner to trac Sec 6 on West Boundary of Township Bank low and Sandy
	2	

Dec 11th 1858

Description

The South part of this Township is high broken bluffs of very poor soil the North part is mostly on the River Bottoms, is level and low and mostly subject to overflow the Bend in the N E corner is nearly all Cottonwood Timber and Willows

List of Names

A list of the names of the individuals employed to assist in running, measuring, and marking the lines and corners described in the foregoing Field notes of Township No 32 North Range No 4 East of the 6th Principal Meridian, showing the respective capacities in which they acted:

William H Oglesby	Chainman
Newcomb Demary	Chainman
Joseph Bell	Axeman
Paul F Watts	Flagman
Bryson Jeffers	Compassman

XX For affidavits of assistants and Surveyor, and the Approval by the Surveyor General See T. 32 N R. 5 E Book No 68

31/164

General Land Office • Original Field Notes

Book Number

60

The images in this file are photographs of the notes of the original surveys of the State of Nebraska on file in the Office of the Nebraska State Surveyor located in Lincoln, Nebraska.

The original surveys in Nebraska began in the mid 1850's and were completed in the mid 1880's. The Nebraska office of the Surveyor General was closed June 30, 1886.