General Land Office • Original Field Notes

Book Number

62

The images in this file are photographs of the notes of the original surveys of the State of Nebraska on file in the Office of the Nebraska State Surveyor located in Lincoln, Nebraska.

The original surveys in Nebraska began in the mid 1850's and were completed in the mid 1880's. The Nebraska office of the Surveyor General was closed June 30, 1886.

mpd 1 2 a c

Vol. 2 R. 5 E.

Field notes of the Subdivision lines in Township No 5 N. Range No 5 E. of the 6th Principal Meridian in the Territory of Nebraska

Surveyed by
David G. Fleming
Deputy Surveyor.

Under his contract No 155 bearing date Oct 22d. 1856 (No 155)

Subdivision commenced July 5, 1857.

Completed July 11th 1857

Exd Sept 12th 1857
Correct

B

Names and duties of assistants.

D. B. Kerns Chaincarnier
Andy J. Bell Chaincarnier
H. C. ~~Justice~~ Seeman
J. M. Beck Flagman.

C

Township 5 N. Range 5 East 6th P. M.



6	48	5	33	4	24	3	16	2	8	1	
47		46		32		23		15		8	
7	45	8	32	9	22	10	14	11	7	12	
44		43		31		21		14		6	
18	42	17	30	16	21	15	13	14	6	13	
41		40		30		20		12		5	
19	39	20	29	21	20	22	12	23	4	24	
38		37		28		19		11		4	
30	36	29	28	28	18	27	11	26	3	25	
35		34		27		17		19		2	
31	34	32	25	33	17	34	9	35	2	36	

Field notes of the Subdivision lines in Township 5 N R 5 E of the 6th Principal Meridian

Chain

To determine the proper adjustment of my compass for Subdividing this Township I commenced at the corner to Townships 4 and 5 N. Ranges 5 and 6 E., and run:

North on a blank line along the East Boundary of Sections 36

Variation 12° 00' East.

40.11 To a Point 14 links West of the quar Sec. corner.

80.09 To a Point 38 lks. West of the corner to Secs. 25 and 36.

To retrace this line on run parallel thereto my compass must be adjusted to a variation of 11° 44' East.

Subdivision commenced July 5, 1857

From the corner to Secs. 1, 2, 35 and 36 on the South Boundary of the Township I run

Township 5 N. R 5 E 6th Principal Meridian

Chains

North between Sections 35 and 36

Variation 11° 44' East

26.70 A Branch 7 links wide runs S.W. & E

40.00 Set a granite stone 18 in long 10 in wide and 6 in thick for quarter section corner.

59.40 An Indian trail bears E & W.

68.80 A Branch runs S.W. 8 lks wide

80.00 Set a granite stone 18 in long 10 in wide and 6 in. thick for corner to Sections 25, 26, 35 and 36

Land rolling; soil 3d rate

Timber Elm; undergrowth vines.

East on a random line between Secs. 25 and 36

Variation 11° 08' East.

12.60 A dry branch 9 lks wide course S.W.

22.60 An Indian trail bears N & S.

40.00 Set a stone for temporary quarter Section corner.

Township 5 N. R. 5 E. 6th Principal Meridian

Chains

80.31 Intersect the East Boundary 15 lks. South of the corner to Sections 25 & 36, from which corner I run West, on a true line between Sections 25 and 36.

Variation 11° 14' East.

40.15 Set a granite stone 14 in long 8 in wide and 5 in thick for quarter Section corner.

80.31 The corner to Sections 25, 26, 35 and 36

Land rolling; soil 3d rate

North between Section 25 and 26

Variation 11° 44 East.

40.00 Set a granite stone 15 in long 10 in. wide and 6 in thick for quarter Section corner.

80.00 Set a granite stone 14 in long 12 in wide and 8 in thick for corner to Sections 23, 24, 25 and 26.

Township 8 N. Range 5 E. 6th Principal Meridian

Chains	
	Land rolling; soil 3d rate
	East on a random line between Secs. 24 and 25
	Variation 11° 08' East
24.00	A branch runs South 7 links wide
40.00	Set a stone for temporary quarter Section corner
72.50	An Indian trail bears N.W. & S.E.
80.61	Intersect the East Boundary 20 lks. North of the corner to Sections 24 & 25 from which corner I run
	West, on a true line between Sections 24 and 25
	Variation 11° 00' East.
40.31	Set a granite stone 14 in. long 8 in wide and 5 in thick for quarter Section corner
80.61	The corner to Sections 23, 24, 25 and 26
	Land broken; soil 3d rate

North between Sections 23 and 24

Township 8 N. Range 5 E 6th Principal Meridian

Chains	
	Variation 11° 30' East.
40.00	Set a granite stone 14 in long 10 in wide and 5 in thick for quarter Sec. corner.
80.00	Set a granite stone 15 in long 12 in wide and 5 in thick for corner to Sections 13, 14, 23 and 24.
	Land hilly; soil 3d rate
	East on a random line between Sections 13 and 24.
	Variation 11° 08' East.
40.00	Set a stone for temporary quarter Section corner.
80.84	Intersect the East Boundary 88 lks North of the corner to Sections 13 & 24 from which corner I run
	West, on a true line between Secs. 13 and 24
	Variation 10° 54' East.

Township 5 N. Range 5 E. 6th Principal Meridian

Chains	
40.42	Set a granite stone 18 in long 10 in. wide and 6 in thick for quarter Sec corner.
80.84	The corner to Sections 13.14.23 and 24

North between Sections 13 and 14

Variation 11°18' East

40.00	Set a granite stone 14 in. long, 9 in. wide and 7 in thick for quarter Section corner
80.00	Set a granite stone 16 in long, 11 in wide and 8 in thick for corner to Sections 11.12.13 and 14.

Land rolling; 3d rate

East on a random line between Secs. 12 and 13

Variation 12°00' East

40.00	Set a stone for temporary quarter Sec corner.
80.55	Intersect the East Boundary 28

Township 5 N. Range 5 E. 6th Principal Meridian

Chains	
	links North of the corner to Sections 12 and 13. from which corner I run West, on a true line between Sections 12 and 13

Variation 10°48' East.

40.27	Set a granite stone 14 in long 10 in wide and 5 in thick for quarter Section corner.
80.55	The corner to Sections 11, 12, 13 and 14

Land broken; soil 3d rate

North between Sections 11 and 12

Variation 11°15' East.

40.00	Set a granite stone 14 in long 10 in. wide and 5 in thick for quarter Section corner.
80.00	Set a granite stone 15 in long 12 in wide and 10 in thick for corner to Secs. 1.2.11 and 12

Land broken; soil 3d rate

Township 5 N. Range 5 E. 6th Principal Meridian

Chains	
	East on a random line between Secs. 1 and 12
	Variation 11° 00' East.
40.00	Set a stone for temporary quarter Section corner.
80.50	Intersect the East Boundary 52 links North of the corner to Sections 1 and 12, from which corner I run West, on a true line between Sections 1 and 12
	Variation 10° 38' East.
40.25	Set a granite stone 14 in. long, 11 in. wide and 7 in. thick for quarter Section corner.
80.50	The corner to Sections 1, 2, 11 and 12. Land rolling; soil 3d rate

---

	North on a random line between Sections 1 and 2
	Variation 11° 00' East.
40.00	Set a stone for temporary quarter

Township 5 N. Range 5 E. 6th Principal Meridian

Chains	
	Section corner.
79.35	Intersect the North Boundary at the corner to Sections 1 and 2, from which corner I run South, on a true line between Sections 1 and 2
	Variation 11° 00' East.
39.35	Set a granite stone 14 in. long 10 in. wide and 8 in. thick for quarter Section corner.
79.35	The corner to Sections 1, 2, 11 and 12 Land rolling, soil 3d rate
	July 15, 1857.

	North between Sections 34 and 35
	Variation 11° 45' East.
40.00	Set a granite stone 16 in. long 10 in. wide and 5 in. thick for quarter Section corner.
80.00	Set a granite stone 15 in. long, 10 in.

Township 5 N. Range 5 E. 6th Principal Meridian

Chains

wide and 6 in thick for corner to Secs. 26, 27, 34 and 35

Land broken; soil 3d rate

East on a random line between Sections 26 and 35

Variation 11°08' East.

40.00 Set a stone for temporary quarter Section corner.

80.18 Intersect the N. and S. line 14 links North of the corner to Sections 25, 26, 35 and 36, from which corner I run West, on a true line between Sections 26 and 35

Variation 11°02' East.

40.09 Set a granite stone 18 in long 7 in wide and 5 in thick for quarter Section corner

80.18 The corner to Sections 26, 27, 34 and 35

Land rolling; soil 3d rate

Township 5 N. Range 5 E. 6th Principal Meridian

Chains

North between Sections 26 and 27

Variation 11°44' East.

40.00 Set a granite stone 13 in long 8 in wide and 6 in thick for quarter Section corner.

80.00 Set a granite stone 20 in long 14 in wide and 5 in thick for corner to Secs. 22, 23, 26 and 27.

Land rolling; 3d rate

East on a random line between Secs. 23 and 26

Variation 11°00' East

40.00 Set a stone for temporary quarter Section corner.

80.46 Intersect the N. and S. line 11 links North of the corner to Secs. 23, 24, 25 and 26 from which corner I run West, on a true line between Secs. 23 and 26

Variation 10°55' East.

Township 5 N. Range 5 E. 6th Principal Meridian

Chains	
40.23	Set a granite stone 15 in. long, 13 in. wide and 8 in thick for quarter Section corner.
80.46	The corner to Sections 22, 23, 26 and 27. Land broken; soil 3d rate

North between Sections 22 and 23

Variation 11° 30' East.

16.00	A Ravine washes West.
40.00	Set a granite stone 14 in long, 10 in. wide and 8 in thick for quarter Sec. corner.
80.00	Set a granite stone 19 in long 14 in. wide and 7 in thick for corner to Secs. 14, 15, 22 and 23. Land rolling; soil 3d rate

East on a random line between Secs 14 and 23.

Variation 11° 00' East.

40.00	Set a stone for temporary quarter

Township 5 N. Range 5 E. 6th Principal Meridian

Chains	
	Section corner.
80.56	Intersect the N. and S. line 36 links North of the corner to Secs. 14, 15, 22 and 23 from which corner I run West, on a true line between Sections 14 and 23.

Variation 10° 45' East.

40.28	Set a granite stone 14 in long 11 in. wide and 4 in thick for quarter Section corner.
80.56	The corner to Secs. 13, 14, 23 and 24 Land broken, soil 3d rate

North between Sections 14 and 15.

Variation 11° 00' East

40.00	Set a granite stone 14 in long 7 in wide and 6 in thick for quarter Section corner.
80.00	Set a granite stone 20 in long, 15 in wide and 10 in thick for corner to Secs. 10, 11, 14 and 15. Land broken, soil 3d rate

Township 5 N. Range 5 E 6th Principal Meridian

Chains

East on a random line between Secs. 11 and 14.

Variation 11° 00' East.

40.00 Set a stone for temporary quarter Section corner.

80.78 Intersect the N. and S. line 5 lks. North of the corner to Sections 10, 11, 14 and 15, from which corner I run West, on a true line between Sections 11 and 14.

Variation 10° 58' East.

40.39 Set a granite stone 14 in long 11 in wide and 4 in thick for quarter Section corner

80.78 The corner to Sections 10, 11, 13 and 14

Land gently rolling; soil 3d rate

North between Sections 10 and 11

Variation 11° 00' East.

6.25 A Ravine washes S. 15 W.

40.00 Set a granite stone 15 in. long 8 in

Township 5 N. Range 5 E. 6th Principal Meridian

Chains

wide and 4 in thick for quarter Sec. corner.

80.00 Set a granite stone 16 in long 12 in wide and 6 in thick for corner to Sections 2, 3, 10 and 11

Land rolling; soil 3d rate

East on a random line between Sec. 2 and 11

Variation 11° 00' East.

35.00 A Ravine washes South.

40.00 Set a stone for temporary quarter section corner

80.42 Intersect the N. and S. line 26 lks. North of the corner to Sections 2, 3, 10 and 11, from which corner I run West, on a true line between Sections 2 and 11

78

Variation 10° 49' East.

40.21 Set a granite stone 18 in long 10 in.

Township 5 N. Range 5 E 6th Principal Meridian

Chains	
	wide and 8 in thick for quarter Section corner
80.42	The corner to Sections 2. 3. 10 and 11.
	Land level; soil good 3d rate

	North on a random line between Sections 2 and 3.
	Variation 11° 00' East.
79.34	Intersect the North Boundary 20 lks West of the corner to Sections 2 and 3, from which corner I ran South, on a true line between Sections 2 and 3
	Variation 10° 40' East.
39.34	Set a granite stone 25 in. long 8 in. wide and 6 in thick for quarter Sec. corner.
79.34	The corner to Sections 2. 3. 10 and 11
	Land rolling; soil good 3d rate
	July 6. 1857.

Township 5 N. Range 5 E. 6th Principal Meridian

Chains	
	North between Sections 33 and 34
	Variation 11° 30' East
6.09	The South bank of Big Blue River
9.79	The North bank of same Stream course S. E.
40.00	Set a granite stone 15 in long 10 in. wide and 6 in thick for quarter Sec. corner.
80.00	Set a granite stone 24 in. long 18 in. wide and 6 in thick for corner to Sections 27. 28. 33 and 34.
	Land mostly level bottom; soil 2d rate. A few cottonwood trees stand upon the bank of the River

---

	East on a random line between Secs. 27 and 34
	Variation 11° 00' East.
40.00	Set a Post for temporary quarter Sec. corner.

Township 5 N. Range 5 E 6th Principal Meridian

Chains	
41.00	A dry branch 10 lks wide, course S.W
80.04	Intersect the N. and S. line 12 lks. North of the corner to Secs. 26.27, 34 and 35, from which corner I run West, on a True line between Secs. 27 and 34
	Variation 11°55' East.
40.02	Set a granite stone 16 in long, 9 in. wide and 5 in thick for quarter Sec. corner
80.04	The corner to Secs. 27.28, 33 and 34
	Land level; soil good 2d rate

North between Sections 27 and 28

Variation 11° 30' East.

40.00	Set a granite stone 15 in long 10 in. wide and 6 in thick for quarter Section corner.
80.00	Set a granite stone 19 in long 13 in. wide and 10 in thick for corner

Township 5 N. Range 5 E, 6th Principal Meridian

Chains	
	to Sections 21.22.27 and 28.
	Land rolling; soil 3d rate

East on a random line between Secs. 22 and 27

Variation 11° 00' East.

40.00	Set a stone for temporary quarter Section corner.
40.50	A dry branch 8 lks. wide, course S.E.
79.82	Intersect the N. and S. line 37 lks. North of the corner to Secs. 22.23.26 and 27, from which corner I run West, on a true line between Secs. 22 and 27
	Variation 11° 44' East.
39.91	Set a sandstone 14 in long 10 in. wide and 8 in thick for quarter Sec. corner.
79.82	The corner to Sections 21, 22, 27 & 28
	Land level; 2d rate

Township 5 N. Range 5 E 6th Principal Meridian

Chains	
	North between Sections 21 and 22
	Variation 11° 30' East.
40.00	Set a granite stone 14 in long 10 in wide and 8 in thick for quarter Section corner
80.00	Set a granite stone 21 in long 12 in wide and 4 in thick for corner to Sections 15, 16, 21 and 22.
	Land rolling; soil 3d rate

	East on a random line between Sections 15 and 22
	Variation 11° 00' East.
15.60	A dry branch 10 lks wide, course South
19.40	A Ravine works West.
40.00	Set a stone for temporary quarter Section corner.
79.78	Intersect the N. and S. line 75 lks North of the corner to Sections 14, 15, 22 and 23, from which corner I can West on a true line between Section

Township 5 N. Range 5 E 6th Principal Meridian

Chains	
	15 and 22.
	Variation 11° 28' East.
39.89	Set a granite stone 14 in long 10 in wide and 7 in thick for quarter Section corner.
79.78	The corner to Sections 15, 16, 21 and 22.
	Land gently rolling; soil 3d rate.

	North between Sections 15 and 16
	Variation 11° 30' East.
40.00	Set a granite stone 15 in long 12 in wide and 4 in thick for quarter Section corner.
80.00	Set a granite stone 14 in long, 12 in wide and 10 in thick for corner to Sections 9, 10, 15 and 16.
	Land broken, 3d rate

	East on a random line between Sections 10 and 15.

Township 5 N. Range 5 E. 6th Principal Meridian

Variation 11° 30' East

40.00 Set a stone for temporary quarter Section corner.

62.00 A Ravine trakes S. E.

79.65 A dry branch 8 lks wide Course S.W.

80.15 Intersect the N. and S. line 5 lks N of the corner to Sections 10.11.14 and 15, from which corner I run

West, on a True line between Secs. 10 and 15

Variation 10° 28' East.

40.07 Set a granite stone 14 in long 10 in. wide and 7 in. thick for quarter Sec. corner.

80.15 The corner to Sections 9.10.15 and 16

Land broken, soil 3rd rate.

North between Sections 9 and 10

Variation 11° 30' East.

40.00 Set a granite stone 15 in long 10 in

Township 5 N. Range 5 E. 6th Principal Meridian

Chains

wide and 7 in thick for quarter Sec. corner.

80.00 Set a granite stone 14 in long 10 in wide and 7 in thick for corner to Sections 3.4.9 and 10.

Land rolling, soil 3rd rate

East on a random line between Section 8 and 10

Variation 11° 00' East.

40.00 Set a stone for temporary quarter Section corner.

80.66 Intersect the N. and S. line at the corner to Sections 2.3.10 and 11, from which corner I run

West, on a true line between Secs. 3 and 10

Variation 11° 00' East.

40.33 Set a granite stone 14 in long 12 in wide and 7 in thick for quarter

Township 5 N. Range 5 E. 6th Principal Meridian

Chains	
	Section corner
80.66	The corner to Sections 3.4.9 and 10
	Land broken; soil 3d rate
	North on a random line, between Sections 3 and 4
	Variation 11° 30' East.
40.00	Set a stone for temporary quarter section corner.
79.11	Intersect the North Boundary 56 links West of the corner to Sections 3 and 4, from which corner I run
	South, on a true line between Sections 3 and 4.
	Variation 11°06' East. 11.06
39.11	Set a granite stone 13 in long 12 in wide and 9 in thick for quarter section corner.

Township 5 N. Range 5 & 6th Principal Meridian

Chains	
79.11	The corner to Sections 3.4 9 and 10.
	Land rolling, soil good 3d rate
	July 7, 1857.
	North between Section 32 and 33
	Variation 11° 30' East.
40.00	Set a granite stone 24 in. long 18 in. wide and 16 in thick for quarter Section corner.
80.00	Set a granite stone 18 in. long, 15 in wide and 10 in. thick for corner to Section 28, 29, 32 and 33.
	Land level bottom; soil good 2d rate.

Township 5 N. Range 5 E 6th Principal Meridian

~~East on a random line between Sections~~

Township 5 N. Range 5 E. 6th Principal Meridian

East on a random line between Section 28 and 33

Variation 11° 08' East.

40.00 Set a stone for temporary quarter section corner

54.58 Big Blue River, 1.48 links wide. runs South.

79.84 Intersect the N. and S. line at the corner to Sections 27. 28, 33 and 34, from which corner I run

West, on a true line between Sections 28 and 33

Variation 11°.15' East.

39.92 Set a granite stone 15 in. long 10 in. wide and 8 in. thick for quarter section corner.

79.84 The corner to Sections 28, 29, 32 and 33.

Land level; soil good 2d rate

No timber on the line; there are a few cottonwood, elm and Ash trees in sections 28 and 33.

Township 5 N. Range 5 E. 6th Principal Meridian

North between Section 28 and 29

Variation 11° 30' East

40.00 Set a granite stone 14 in long 10 in. wide and 4 in thick for quarter Section corner

61.40 South Bank of Big Blue River

62.90 North Bank of Same River, runs S.W.

80.00 Set a granite stone 13 in long, 12 in wide and 12 in thick for corner to Sections 20.21.28 and 29.

Land level; soil 2d rate.

There is a little timber on the Bank of the River consisting of cottonwood & Elm.

East on a random line between Sections 21 and 28

Variation 11° 08' East.

40.00 Set a post for temporary quarter Section corner.

79.62 Intersect the N and S. line 4 links N. of the corner to sections 21.22.

Township 5 N. Range 5 E. 6th Principal Meridian

27 and 28, from which corner I run West, on a true line between Sections 21 and 28

Variation 11° 06' East

39.81 Set a granite stone 14 in. long, 7 in. wide and 6 in thick for quarter Section corner.

79.62 The corner to Sections 20.21.28 and 29

Land rolling; 3d rate

North between Section 20 and 21

Variation 11° 30' East

40.00 Set a granite stone 15 in. long, 9 in. wide and 6 in. thick for quarter Section corner.

80.00 Set a granite stone 20 in long 14 in wide and 5 in. thick for corner to sections 16.17.20 and 21.

Land rolling; Soil 3d rate

East on a random line between Sections 16 and 21

Variation 11°00' East

40.00 Set a post for temporary quarter Section corner

79.81 Intersect the N. and S. line 44 links North of the corner to Sections 15.16.21 and 22, from which corner I run West, on a true line between Sections 16 and 21

Variation 10°41' East.

39.91 Set a granite stone 13 in. long 8 in wide and 6 in. thick for quarter Section corner.

79.81 The corner to Sections 16.17,20 and 21

July 8. 1857.

North between Sections 16 and 17

Variation 11°30' East.

40.00 Set a granite stone 13 in. long, 8 in. wide and 5 in thick for quarter Section

corner.

80.00 Set a granite stone 16 in long, 12 in. wide and 5 in. thick for corner to Sections 8.9.16 and 17.

Land gently rolling; soil 3d rate

East on a random line between Sections 9 and 16.

Variation 11°00' East.

40.00 Set a post for temporary quarter Section corner.

79.86 Intersect the N. and S. line 22 links South of the corner to Sections 9.10 15 and 16, from which corner I run West, on a true line between Sections 9 and 16

Variation 11°09' East.

39.93 Set a Flint-stone 13 in. long 10 in wide and 8 in thick for quarter Section corner.

79.86 The corner to Sections 8.9,16 and 17

Township 5 N. Range 5 E. 6th Principal Meridian

Land rolling; 3d rate.

North between Sections 8 and 9.
Variation 11° 30' East.

40.00 Set a Flint stone 13 in. long, 8 in. wide and 7 in thick for quarter section corner.

80.00 Set a Flint stone 18 in. long 12 in. wide and 6 in. thick for corner to Sections 4, 5, 8 and 9.

Land hilly; soil poor.

5

East on a random line between Sections 4 and 9.
Variation 11°.00' East.

40.00 Set a stone for temporary quarter Section corner.

79.75 Intersect the N and S. line at the corner to Sections 3, 4, 9 and 10, from which corner I run West, on a true line between Section

Township 5 N. Range 5 E. 6th Principal Meridian

4 and 9.
Variation 11°.00' East.

39.87 Set a Flint-stone 13 in. long 9 in. wide and 7 in thick for quarter Section corner.

79.75 The corner to Sections 4, 5, 8 and 9.

Land rolling; 3d rate

North on a random line between Sections 4 and 5.
Variation 11° 30' East.

40.00 Set a stone for temporary quarter Section corner.

79.19 Intersect the North Boundary 49 links West of the corner to Sections 4 and 5, from which corner I run South, on a true line between Sections 4 and 5
Variation 11°.09' East.

39.19 Set a Flint stone 14 in. long 7 in. wide and 6 in thick for quarter

Township 5 N. Range 5 E. 6th Principal Meridian

Section corner

79.19 The corner to Sections 4. 5. 8 and 9

Land rolling; soil poor.

July 9th 1857.

North between Sections 31 and 32

Variation 11° 30' East.

40.00 Set a granite stone 16 in. long 10 in. wide and 10 in thick for quarter Section corner.

80.00 Set a Flint Stone 16 in long 14 in. wide and 10 in thick for corner to Sections 29. 30. 31 and 32

Land in the Eastern half of Section 32 2nd rate, that in the West is 3d rate.

East on a random line between Sections 29 and 32.

Variation 11° 00' East

40.00 Set a stone for temporary quarter Section corner

80.20 Intersect the N. and S. line 24 links

Township 5 N. Range 5 E. 6th Principal Meridian

Chain

North of the corner to Sections 28 29, 32 and 33, from which corner I run —

West, on a true line between Secs. 29 and 32.

Variation 10° 30' East.

40.10 Set a granite stone 15 in long, 8 in wide and 7 in thick for quarter Section corner

80.20 The corner to Sections 29, 30 31 and 32

Land level bottom; soil 2d rate

5

West on a random line between Sections 30 and 31

Variation 11° 00° East.

40.00 Set a stone for temporary quarter Sec. Corner

80.58 Intersect the West Boundary 94 links North of the corner to

Township 5 N. Range 5 E. 6th Principal Meridian

Sections 30 and 31, from which
corner I run
East, on a true line between Secs.
30 and 31.
Variation 11° 40' East.
40.58 Set a granite stone 14 in long 8 in.
wide and 5 in thick for quarter
Section corner.
80.58 The corner to Sections 29. 30, 31 & 32.
Land rolling; 3rd rate.

North between Sections 29 and 30
Variation 11° 30' East.
22.75 Center Timber, beans N.W. & S.E.
22.87 Turkey creek 8 lks. wide runs S.E.
22.96 Leave timber beans N.W. & S.E.
40.00 Set a granite stone 14 in long 10 in.
wide and 6 in thick for quarter Sec.
corner.
80.00 Set a granite stone 18 in. long 12

Township 5 N. Range 5 E 6th Principal Meridian

in wide and 5 in thick for corner
to Sections 19, 20. 29 and 30.
Land level bottom; soil good 2nd rate
Timber Cottonwood and Elm; Un-
dergrowth same Plank and Vines

East on a random line between
Sections 20 and 29
Variation 11° 00' East.
23.67 Big Blue River 130 lks wide runs
South.
40.00 Set a Post for temporary quarter
section corner.
79.92 I intersect the N. and S. line 21 lks.
N. of the corner to Secs. 20. 21. 28 and
29, from which corner I run
West, on a true line between
Sections 20 and 29
Variation 10° 51' East.
39.96 Set a granite stone 15 in. long

Township 5 N. Range 5 E. 6th Principal Meridian

8 in. wide and 6 in thick for quarter section corner

79.92 The corner to Sections 19.20.29 & 30.
Land level, soil good 2d rate.
There is a good body of timber at the Mouth of Turkey Creek in Sec. 29.

West on a random line between Sections 19 and 30

Variation 11° 30' East.

36.40 Enter timber bears N & S.
37.00 Turkey creek 50 links wide runs South.
38.42 Same creek 58 links wide runs N. E.
40.00 Set a stone for temporary quarter section corner.
43.00 Turkey creek, 43 lks wide runs S. E.
46.53 Same creek 93 lks wide runs N. E.
49.65 Same creek 59 lks wide runs S. E.
57.00 Same creek 53 lks wide runs N. E.
69.00 Same creek 113 lks wide runs S. E

Township 5 N. Range 5 E 6th Principal Meridian

69.50 Leave Timber bears N.W. & S.E.
80.90 Intersect the West Boundary 29 lks North of the corner to Sections 19 and 30, from which corner Town East, on a true line between Secs. 19 and 30

Variation 11° 42' East.

40.90 Set a granite stone 14 in. long 8 in wide and 6 in thick for quarter Sec. corner.
80.90 The corner to Sections 19.20.29 & 30.
Land level, soil good 2d rate
Timber Oak, Cottonwood and Elm, Undergrowth Same and Willow.

North between Sections 19 & 20

Variation 11° 30' East.

18.00 Big Blue River 125 link wide runs S. E.
28.27 To Bend of same Stream, course

Township 5 N. Range 5 E. 6th Principal Meridian

S. W.

Leave Bend

X 32.89 Leave Bend course S.E.

40.00 Set a granite stone 14 in long 8 in wide and 5 in thick for quarter Section corner

80.00 Set a granite stone 15 in. long 8 in wide and 8 in thick for corner to Sections 17, 18, 19 and 20

Land level; soil 2d rate.

Timber cottonwood and Elm, scattered along the bank of the River

---

East on a random line between Sections 17 and 20

Variation 11°00' East.

40.00 Set a stone for temporary quarter Sec. corner.

79.38 Intersect the N. and S. line at the corner to Sections 16, 17, 20 and 21, from which corner I run

West, on a true line between Sections

Township 5 N. Range 5 E. 6th Principal Meridian

17 and 20

Variation 11°00' East.

39.69 Set a granite stone 15 in long 12 in wide and 7 in thick for quarter Section corner.

79.38 The corner to sections 17, 18, 19 and 20

Land rolling; soil 3d rate

West on a random line between Section 18 and 19

Variation 11°30' East.

26.50 Campbells creek 50 lks wide runs S.W.

40.00 Set a stone for temporary quarter Section corner.

51.50 Enter timber bears N.W. & S.E.

51.92 Big Blue River 141 lks wide runs S.E. and leave timber

81.74 Intersect the West Boundary 141 lks North of the corner to

Township 5 N. Range 5 E. 6th Principal Meridian

Sections 18 and 19, from which cor-
ner I run

East, on a true line between Secs. 18 &
19 [illegible]

Variation 12° 30' East.

41.74 Set a granite stone 14 in long 8 in
wide and 7 in thick for quarter
Section corner.

81.74 The corner to Sections 17.18.19 and 20
Land level; soil 2d rate.
Timber cottonwood and Elm; un-
dergrowth willow and vines.

North between Secs 17 and 18
Variation 11° 45' East.

25.25 Campbells creek 5 lks. wide runs S.W.
28.00 Same creek runs S. & 7 links wide
38.00 Same creek runs S.W 6 links wide
40.00 Set a granite stone 15 in. long 8
in wide and 8 in thick for quarter

Township 5 N. Range 5 E 6th Principal Meridian

Section corner.

80.00 Set a granite stone 16 in. long 12
in wide and 10 in thick for corner
to Sections 7.8.17 and 18
Land rolling; soil 3rd rate.

East on a random line between
Sections 8 and 17.
Variation 11° 00' East.

14.60 Campbells creek dry course S.W. 6
links wide
18.00 Same creek 7 links wide course N.W.
21.50 Same creek 5 links wide course S.W.
23.90 Same creek 6 links wide course N.W.
27.15 Same creek 8 links wide course S.W.
40.00 Set a stone for temporary quarter
Section corner.
79.61 Intersect the N. and S. line
9 links North of the corner to
Sections 8.9.16 and 17, from which

Township 5 N. Range 5 E 6th Principal Meridian

corner I run

West, on a true line between Sections 8 and 17

Variation 10°56' East.

39.50 Set a granite stone 15 in long 9 in wide and 7 in thick for quarter Section corner.

79.61 The corner to Sections 7, 8, 17 and 18

Land rolling, 2d rate.

I for cottonwood and Elm trees are scattered along the bank of creek.

West on a random line between Sections 7 and 18

Variation 12°00' East.

40.00 Set a stone for temporary quarter Section corner.

50.85 Big Blue River 110 links wide runs S.W.

60.00 Same stream 121 lks. wide runs N.W.

Township 5 N. Range 5 E 6th Principal Meridian

82.22 Intersect the West Boundary of the North of the corner to Secs. 7 and 18, from which corner I run

East, on a true line between Sections 7 and 18

Variation 12°26' East.

42.22 Set a Flint stone 14 in long 9 in wide and 7 in thick for quarter Section corner

82.22 The corner to Sections 7, 8, 17 and 18

Land broken, soil 3d rate

North between Sections 7 and 18

Variation 11°48' East.

40.00 Set a granite stone 14 in. long 7 in. wide and 6 in thick for quarter Section corner.

80.00 Set a granite stone 17 in long 6 in. wide and 4 in thick for

Township 5 N. Range 5 E. 6th Principal Meridian

Corner to Sections 5.6.7 and 8.
Land rolling; soil 3d rate

East on a random line between Sections 5 and 8
Variation 11°00' East.
34.00 Campbells creek 5 lks wide runs S.W.
40.00 Set a stone for temporary quarter section corner.
79.18 79.18 Intersect the N. and S. line 21 lks South of the corner to Section 4,5,8 and 9. from which corner I run
West, on a true line between Sec. 5 and 8
Variation 11°09' East.
39.59 39.59 Set a granite stone 15 in long 10 in wide and 5 in thick for quarter section corner.
79.18 The corner to Sections 5.6.7 and 8.

Township 5 N. Range 5 E. 6th Principal Meridian

Land rolling; soil 3d rate

West on a random line between Sections 6 and 7.
Variation 12°26' East.
40.00 Set a stone for temporary quarter Section corner.
82.86 Intersect the West Boundary 57 lks North of the corner to Secs. 6 and 7, from which corner I run
East, on a true line between Sections 6 and 7
Variation 12°50' East.
42.86 Set a granite stone 15 in. long 10 in wide and 6 in. thick for quarter Section corner.
82.86 The corner to Sections 5.6.7 and 8
Land broken; soil 3d rate

Township 5 N. Range 5 E. 6th Principal Meridian

North on a random line between Sections 5 and 6

Variation 11° 45' East.

40.00 Set a stone for temporary quarter Section corner.

78.91 Intersect the North Boundary 148 lks East of the corner to Sections 5 and 6. from which corner I am South, on a true line between Sections 5 and 6

Variation 12° 46' East.

38.91 Set a granite stone 14 in long 12 in. wide and 8 in thick for quarter Section corner.

78.91 The corner to Sections 5. 6. 7 and 8

Land rolling; soil 3d rate

July 11, 1857.

Township 5 N. Range 5 E 6th Principal Meridian

General Description

The quality of the land in this Township is mostly 3d rate. The Valley of the Big Blue River is level but sandy and poor. The bottom lands on Turkey and Campbells creek is good 2d rate.

Timber chiefly cottonwood, Elm Oak confined to the banks of the streams

The town of Olagtona has been located on the South half of Section 17.

There are a few settlers in the Township, but they have made no improvements and I cannot designate the particular Section upon which they have located

Big Blue River is a broad

Township 5 N. Range 5 E 6th Principal Meridian

Stream running through the Western part of the Township

A List of the Names of the individuals employed to assist in running measuring or marking the lines and corners described in the foregoing field notes of Township No 5 Range 5 E of the 6th Principal Meridian, Nebraska Territory showing the respective capacities in which they acted

D P Kerns Chainbearer
Andy J Bell Chainbearer
H. C. Justice Axeman
J M. Beck Flagman

Tow

Field notes of the Subdivision lines of Township No 6 N. Range No 5 E. of the 6th Principal Meridian in the Territory of Nebraska. Surveyed by

David G. Fleming
Deputy Surveyor.

Under his contract No 155, bearing date 22d October 1856

Subdivision commenced
July 13. 1857.
Completed
July 20, 1857

Iowa Sept-12th 1857 Correct
Corrections wanting

Names and duties of assistants

O. P. Kerns Chaincarrier
Andy J. Bill Chaincarrier
H. C. Justice Axeman
J. M. Beck Flagman

Township 6 N. Range 5 East 6th P. M.



Field notes of the Subdivision lines in Township 6 N. Range 5 E. 6th Principal Meridian

Chains

To determine the proper adjustment of my compass for subdividing this Township I commence at the corner to Townships 5 and 6 N. R. 5 and 6 E., and run

North on a blank line along the East Boundary of Section 36

Variation 11° 35' East

39.90 To a point 13 lks. West of the quarter Section corner.

79.76 To a point 12 links West of the corner to Sections 25 and 36

To retrace this line or run parallel thereto, my compass must be adjusted to a variation of 11° 30' East.

Subdivision commenced July 13, 1857 From the corner to Sections 1, 2, 35 & 36 on the South Boundary of the Township, I run

North between Sections 35 and 36

Township 6 N. Range 5 E 6th Principal Meridian

Chains	
	Variation 11° 30' East.
40.00	Set a granite stone 13 in long 7 in. wide and 6 in thick for quarter Section corner.
80.00	Set a granite stone 16 in long 10 in. wide and 8 in thick for corner to Sections 25, 24, 35 and 36.
	Land gently rolling; soil 3d rate

	East on a random line between Sections 25 and 36
	Variation 11° 00' East.
40.00	Set a stone for temporary quarter Section corner.
79.85	Intersect the East Boundary 24 links South of the corner to Section 25 and 36, from which corner I open
	West, on a true line between Sections 25 and 36

Township 6 N Range 5 E 6th Principal Meridian

Chains	
	Variation 11° 10' East
39.92	Set a granite stone 14 in long, 8 in wide and 5 in thick for quarter Section corner.
79.85	The corner to Sections 25, 26, 35 and 36.
	Land broken, soil 3d rate

	North between Sections 25 and 26
	Variation 11° 30' East.
40.00	Set a granite stone 14 in long 10 in. wide and 4 in thick for quarter Section corner.
80.00	Set a granite stone 24 in long 20 in wide and 12 in thick for corner to Sections 23, 24, 25 and 26.
	Land rolling; soil 3d rate

	East on a random line between Sections 24 and 25
	Variation 11° 10' East.

Township 6 N. Range 5 & 6th Principal Meridian

Chains	
40.00	Set a stone for temporary quarter Section corner.
79.94	Intersect the East Boundary 33 links North of the corner to Sections 24 and 25, from which corner I run West, on a true line between Sections 24 and 25.
	Variation 11° 56' East
39.97	Set a Flint stone 14 in. long 8 in wide and 7 in thick for quarter Section corner
79.94	The corner to Sections 23. 24. 25 and 26. Land hilly, soil 3rd rate.

North between Sections 23 and 24

Variation 11° 30' East.

40.00	Set a granite stone 14 in long 9 in wide and 5 in thick for quarter Section corner.
80.00	Set a granite stone 14 in. long,

Township 6 N. Range 5 & 6th Principal Meridian

Chains	
	10 in wide and 6 in thick for corner to Sections 13. 14. 23 and 24
	Land broken soil 3rd rate

East on a random line between Sections 13 and 24

Variation 11° 30' East.

40.00	Set a stone for temporary quarter Section corner.
80.00	Intersect the East Boundary 78 lks North of the corner to Sections 13. and 24, from which corner I run West, on a true line between Sections 13 and 24
	Variation 10° 57' East.
40.00	Set a granite stone 15 in long 10 in wide and 5 in thick for quarter Section corner.
80.00	The corner to Sections 13. 14. 23 and 24

Township 6 N. Range 5 E 6th Principal Meridian

Chains

Land rolling; soil 3d rate.

North between Sections 13 and 14

Variation 11° 30' East.

25.30 A Dry branch 8 links wide course S.W.

40.00 Set a granite stone 15 in long 10 in wide and 5 in thick for quarter Section corner.

80.00 Set a granite stone 16 in long 9 in. wide and 6 in thick for corner to Sections 11, 12, 13 and 14.

Land broken; soil 3d rate

East on a random line between Sections 12 and 23

Variation 10° 30' East.

40.00 Set a stone for temporary quarter Section corner.

70.50 A Dry branch 12 links wide course S.W.

79.70 Intersect the East Boundary

Township 6 N. Range 5 E 6th Principal Meridian

Chains

18 links North of the corner to Sections 12 and 13, from which corner I run

West, on a true line between Sections 12 and 13

Variation 10° 22' East.

39.85 Set a granite stone 24 in long 20 in wide and 10 in thick for quarter Section corner.

79.70 The corner to Sections 11, 12, 13 and 14.

Land hilly. soil 3d rate.

Timber Elm, Hackberry and Ash; under growth same and vines, above and below line on branch

---

North between Sections 11 and 12

Variation 11° 30' East.

40.00 Set a granite stone 15 in long 10 in wide and 6 in thick for quarter Section corner.

Township 6 N. Range 3 E 6th Principal Merid

80.00 Set a granite stone 15 in long 10 in wide and 5 in thick for corner to Sec. 1, 2, 11 and 12

Land rolling; soil 3d rate

East on a random line between Sec. 1 and 12

Variation 10°50' East

40.00 Set a stone for temporary quarter Section corner.

79.42 Intersect the East Boundary 55 lks. North of the corner to Sections 1 and 12, from which corner I run West, on a true line between Secs. 1 and 12

Variation 10°26 East.

39.71 Set a granite stone 15 in long 9 in wide and 5 in thick for quarter Section corner

79.42 The corner to Sections 1. 2. 11 and 12

Township 6 N. Range 3 E 6th Principal Meridian

Chain

Land hilly; soil 3d rate

July 13, 1857.

North on a random line between Sections 1 and 2

Variation 11°30' East

40.00 Set a stone for temporary quarter Section corner.

79.05 Intersect the North Boundary 77 link East of the corner to Secs. 1 and 2, from which corner I run South, on a true line between Secs. 1 and 2.

Variation 12°03' East.

39.05 Set a granite stone 15 in long 10 in wide and 5 in thick for quar. Sec. corner.

79.05 The corner to Sections 1. 2. 11 and 12

Land broken; 3d rate

Township 6 N. Range 8 E 6th Principal Meridian

Chains	
	North between Sections 34 and 35 - Variation 11° 30' East
40.00	Set a granite stone 14 in long. 7 in. wide and 6 in thick for quarter Section corner.
80.00	Set a granite stone 24 in long 9 in wide and 8 in thick for corner to Sections 26, 27, 34 and 35. Land rolling; soil 3rd rate
	East on a random line between Sections 26 and 35 Variation 11° 00 East.
40.00	Set a stone for temporary quarter Section corner
80.29	Intersect the N. and S. line 44 lks. S. of the corner to Secs. 25 26, 35 and 36, from which corner I run West on a true line between Section 26 & 35

Township 6 N. Range 8 E. 6th Principal Meridian

Chains	
	Variation 11° 19' East.
40.14	Set a granite stone 14 in long 12 in. wide and 3 in thick for quarter Section corner.
80.29	The corner to Sections 26, 27, 34 and 35. Land broken; soil 3rd rate
	North between Sections 26 and 27 Variation 11° 30' East.
40.00	Set a granite stone 15 in long 12 in wide and 8 in thick for quarter Section corner.
80.00	Set a granite stone 16 in. long 10 in wide and 5 in. thick for corner to Sections 22, 23, 26 and 27. Land rolling; Soil 3rd rate
	East on a random line between Sections 23 and 26 Variation 11° 00' East.

Township 6 N. Range 5 E. 6th Principal Meridian

Chains	
40.00	Set a stone for temporary quarter Section corner.
80.20	I intersect the N. and S. line 21 links South of the corner to Sections 23, 24 25 and 26, from which corner I run West, on a true line between Sections 23 and 26
	Variation 11°.0 East.
41.10	Set a granite stone 15 in long 10 in wide and 8 in thick for quarter Section corner.
80.20	The corner to Section 22, 23, 26 and 27.
	Land hilly; soil 3d rate.

North between Sections 22 and 23
Variation 11°30' East

20.80	A small stream runs West 5 links wide
22.90	Same stream runs S.E. 7 " "
25.00	Same stream runs South West 4 " "

Township 6 N. Range 5 E. 6th Principal Meridian

Chains	
40.00	Set a granite stone 14 in. long 8 in wide and 4 in. thick for quarter Section corner.
60.00	A small stream runs S. E. 7 links wide
61.00	Same stream runs S. W 8 links wide
62.90	Same stream runs S. E 7 lks wide
64.26	An Elm 6 in. diam.
64.35	Same stream runs S. W 9 lks wide
66.10	Same stream runs S. E. 6 lks wide
68.00	Same stream runs S. W. 8 lks wide
80.00	Set a granite stone 15 in. long 10 in. wide and 8 in. thick for corner to Sections 14, 15, 22 and 23.
	Land rolling; most of the soil is 3d rate
	Timber Oak, Elm and Ash; confined to the edge of the Branch.

East on a random line between Sections 14 and 23
Variation 11°.00 East

Township 6 N. Range 5 E. 6th Principal Meridian

Chains	
0.00	A Ravine washes S. E.
40.00	Set a stone for temporary quarter Section corner.
50.45	A small stream runs S. W.
80.42	Intersect the N. and S. line 26 links South of the corner to Sections 13.14 23 and 24 from which corner I run West on a true line between Sections 14 and 23
	Variation 11°.0 0' East.
40.21	Set a granite stone 15 in. long 9 in. wide and 8 in. thick for quarter Section corner.
80.42	The corner to Sections 14.15.22 and 23.
	Land rolling; soil 2d rate.
	Timber Oak, Elm and Ash; on Creek Undergrowth Cane, Bramble and vines.

North between Sections 14 and 15
Variation 11°.30' East

Township 6 N. Range 5 E. 6th Principal Meridian

Chains	
40.00	Set a granite stone 15 in. long 8 in. wide and 5 in. thick for quarter Section corner
80.00	Set a granite stone 14 in. long, 11 in. wide and 8 in. thick for corner to Sections 10.11.14 and 15.
	Land rolling; 3d rate

East on a random line between Sections 11 and 14
Variation 11°.00' East

40.00	Set a stone for temporary quarter Section corner.
80.72	Intersect the N. and S. line at the corner to Sections 11.12.13 and 14. from which corner I run West on a true line between Section 11 and 14.
	Variation 11°.00' East.
40.36	Set a granite stone 14 in. long, 11 in.

Township 6 N. Range 5 E. 6th Principal Meridian

chains

wide, and 7 in thick for quarter Section corner.

80.72 The corner to Sections 10.11.14 and 15
Land broken; Soil poor. 3d rate

North between Sections 10 and 11
Variation 11°.30' East.

40.00 Set a granite stone 15 in. long 9 in. wide and 4 in thick for quarter Section corner.

80.00 Set a granite stone 14 in. long 10 in. wide and 6 in thick for corner to Sections 2.3.10 and 11
Land level; soil 3d rate.

East on a random line between Sections 2 and 11
Variation 11°.00' East

40.00 Set a stone for temporary quarter Section corner.

Township 6 N. Range 5 E. 6th Principal Meridian

chains

80.43 I intersect the N. and S. line 85 links South of the corner to Sections 1.2.11 and 12 from which corner I run West, on a true line between Sections 2 and 11
Variation 11°.36' East

40.21 Set a granite stone 16 in. long 9 in. wide and 4 in. thick for quarter Section corner.

80.43 The corner to Sections 2.3.10 and 11
Land rolling; 3d rate
July 14th 1857.

North on a random line between Sections 2 and 3
Variation 11°.30' East

40.00 Set a stone for temporary quarter Section corner.

77.60 An Indian Trail bears S.W.

80.00 I intersect the North Boundary 21 lks.

Township 6 N. Range 5 E. 6th Principal Meridian

East of the corner to Sections 2 and 3, from which corner I run

South, on a true line between Sections 2 and 3.

Variation 11° 39' East.

40.00 Set a granite stone 14 in long 10 in wide and 6 in thick for quarter Section corner.

80.00 The corner to Sections 2, 3, 10 and 11.

Land rolling; 3d rate

North between Sections 33 and 34

Variation 11° 15' East.

40.00 Set a granite stone 14 in long 10 in wide and 6 in thick for quarter Section corner.

80.00 Set a granite stone 16 in long 11 in wide and 7 in thick for corner to Sections 27, 28, 33 and 34.

Land broken; soil poor

Township 6 N. Range 5 E. 6th Principal Meridian

chains

East on a random line between Sections 28 and 33 (27 & 34)

Variation 11° 30' East.

40.00 Set a stone for temporary quarter section corner.

80.73 Intersect the N. and S. line 34 links North of the corner to Sections 27, 28, 33 and 34, from which corner I run

West, on a true line between Sections 28 and 33. (27 34)

Variation 11° 45' East.

40.36 Set a granite stone 15 in long 8 in wide and 6 in thick for quarter Section corner.

80.73 The corner to Sections 28, 27, 32 and 33. (27, 28, 33 & 34)

Land rolling; soil 3d rate.

Township 6 N. Range 5 E. 6th Principal Meridian

chains	
	North between Sections 27 and 28
	Variation 16°45' East.
24.50	A stream runs West 10 links wide
26.75	Same stream runs S. E. 9 lks wide
29.25	Same stream runs S. W 11 lks wide
31.00	Same stream runs S. E 10 lks wide
33.00	Same stream runs S. W. 8 lks wide
40.00	Set a granite stone 14 in. long 9 in. wide and 4 in thick for quarter Section corner.
80.00	Set a granite stone 17 in long 12 in wide and 8 in thick for corner to Sections 21, 22, 27 and 28.
	Land level; soil 2d rate.
	Timber Elm, cottonwood and Ash; Undergrowth same and vines.

East on a random line between Sections 22 and 27.

Variation 11°00' East

Township 6 N. Range 5 E. 6th Principal Meridian

chains	
40.00	Set a stone for temporary quarter Section corner.
43.00	Enter timber S W & N. E
43.10	A Stream runs S. W. 11 links wide
57.00	Same Stream runs N. W 10 lks wide
61.00	Same Stream runs S. W. 11 lks wide
61.15	Leave timber. Bears N E & S. W
80.84	I intersect the N. and S. line 18 links North of the corner to Section 22, 23 26 and 27, from which corner I run West, on a true line between Sections 22 and 27.
	Variation 11°52' East.
40.44	Set a granite stone 18 in. long 4 in. wide and 4 in thick for quarter Section corner.
80.84	The corner to Sections 21, 22, 27 and 28.
	Land rolling, soil 3d rate.
	Timber Elm, cottonwood and Ash; Undergrowth same, vine and Plumb.

Township 6 N. Range 5 E. 6th Principal Meridian

Chains	
	North between Sections 21 and 22
	Variation 10°30' East.
40.00	Set a granite stone 14 in long 9 in wide and and 5 in thick for quarter Section corner.
69.85	A small branch, runs S. E. 7 links wide
80.00	Set a granite stone 16 in long 10 in. wide and 9 in. thick for corner to Sections 15.16.21 and 22.
	Land broken; soil mostly 2d rate.
	Timber Elm. and cottonwood, confined to the edge of branch.

East on a random line between Sections 15 and 22.

Variation 11°00' East.

40.00	Set a stone for temporary quarter Section corner.
79.95	Intersect the N. and S. line 52 links North of the corner to Sections 14.15

Township 6 N. Range 5 E. 6th Principal Meridian

22 and 23, from which corner I run West, on a true line between Sections 15 and 22

Variation 10°38' East.

39.97	Set a granite stone 15 in. long 8 in. wide and 6 in thick for quarter Section corner.
79.95	~~Set a granite stone 16 in. long 12 in. wide and 7 in. thick for corner to~~ the corner to Sections 15, 16.21 and 22.
	Land broken; soil 3d rate

North between Sections 15 and 16

Variation 11°01' East.

40.00	Set a granite stone 18 in long 8 in wide and 6 in thick for quarter Section corner.
80.00	Set a granite stone 18 in. long 12 in. wide and 8 in thick for corner to Sections 9.10.15 and 16.
	Land rolling; soil 3d rate

Township 6 N. Range 5 E. 6th Principal Meridian

chains

East on a random line between Sections 10 and 15

Variation 11°.00' East.

40.00 Set a stone for temporary quarter Section corner.

79.60 Intersect the N and S. line 66 links North of the corner to Sections 10.11.14 and 15. from which corner I run West, on a true line between Sections 10 and 15

Variation 10° 32' East.

39.80 Set a granite stone 14 in long 9 in wide and 6 in thick for quarter Section corner.

79.60 The corner to Sections 9.10.15 and 16.

Land rolling; soil 3d rate.

North between Sections 9 and 10.

Variation 11°.15' East.

40.00 Set a granite stone 14 in long 9 in wide and 6 in thick for quarter section corner

Township 6 N. Range 5 E. 6th Principal Meridian

chains

80.00 Set a granite stone 20 in. long, 12 in. wide and 10 in thick for corner to Sections 3.4.9 and 10.

Land rolling; soil 3d rate.

July 13.- 1857.

East on a random line between Sections 3 and 10

Variation 10° 30' East.

40.00 Set a stone for temporary quarter Section corner.

80.00 Intersect the N. and S. line 11 lks. North of the corner to Sections 2.3.10 and 11. from which corner I ran.

West, on a true line between Sections 3 and 10

Variation 10° 25' East.

40.00 Set a granite stone 15 in. long 10 in. wide and 7 in. thick for quarter Section corner.

Township 6 N. Range 5 E. 6th Principal Meridian

Chains	
80.00	The corner to Sections 3.4.9 and 10
	Land broken; soil 3d rate
	North on a random line between Sections 3 and 4.
	Variation 11° 30' East.
35.20	An Indian trail bears S.W.
40.00	Set a stone for temporary quarter Section corner
79.90	Intersect the North Boundary 19 links East of the corner to Sections 4 and 3, from which corner I run
	South on a true line between Sections 3 and 4
	Variation 11° 38' East.
39.90	Set a granite stone 14 in long 9 in. wide and 8 in thick for quarter Section corner.
79.90	The corner to Sections 3.4.9 and 10

Township 6 N. Range 5 E. 6th Principal Meridian

Chains	
	Land broken; soil poor 3d rate
	North between Sections 32 and 33
	Variation 11° 15' East.
10.50	A Ravine washes S.W.
15.00	A small stream runs S.W. 8 links wide
18.00	Large stream runs S.E. 9 lks wide
20.90	Same stream runs S.W. 8 lks wide
40.00	Set a granite stone 14 in. long 10 in. wide and 4 in thick for quarter Section corner
80.00	Set a granite stone 18 in. long 12 in wide and 7 in thick for corner to sections 28.29.32 and 33
	Land hilly; soil poor
	East on a random line between Sections 28 and 33
	Variation 11° 00' East.
28.50	A Ravine washes South

Township 6 N. Range 5 E. 6th Principal Meridian

chains	
33.60	A stream runs S. W. 11 lks wide
40.00	Set a stone for temporary quarter Section corner.
80.47	Intersect the N. and S. line at the corner to Sections 27, 28, 33 and 34. from which corner I run West, on a true line between Sections 28 and 33. Variation 11°.00' East.
40.23	Set a granite stone 14 in. long 10 in. wide and 5 in thick for quarter Section corner.
80.47	The corner to Sections 28, 29, 32 and 33.

Land rolling; soil 3d rate.
Timber Oak, Elm and Cottonwood; undergrowth Same and vines on stream above and below line.

~~East on a random line between Sections 21 and 28.~~
~~Variation~~

Township 6 N. Range 5 E. 6th Principal Meridian

	North between Sections 28 and 29 Variation 11°.00' East.
40.00	Set a granite stone 15 in long 10 in. wide and 8 in thick for quarter Section corner.
80.00	Set a granite stone 18 in. long 9 in. wide and 8 in thick for corner to Sections 20, 21, 28 and 29.

Land broken; soil poor.

East on a random line between Sections 21 and 28
Variation 11°.00' East

40.00	Set a stone for temporary quarter Section corner.
80.04	Intersect the N. and S. line 80 links North of the corner to Sections 21, 22, 27 and 28, from which corner I run West, on a true line between Sections 21 and 28

Township 6 N. Range 5 E. 6th Principal Meridian

Chains	
	Variation 10.47' East.
40.02	Set a granite stone 15 in long 9 in. wide and 4 in thick for quarter Section corner.
80.04	The corner to Sections 20.21, 28 and 29 Land rolling; 3d rate.

North between Sections 20 and 21

Variation 11°.00' East

Chains	
40.00	Set a granite stone 16 in. long 9 in. wide and 5 in. thick for quarter Section corner
80.00	Set a granite stone 18 in. long, 12 in. wide and 6 in. thick for corner to Sections 16.17.20 and 21. Land hilly; soil 3d rate.

East on a random line between Sections 16 and 21

Variation 11°.00' East.

Township 6 N. Range 5 E. 6th Principal Meridian

Chains	
40.00	Set a stone for temporary quarter Section corner.
79.24	Intersect the N. and S. line 16 links South of the corner to Sections 9.10, 15 and 16. from which corner I run West, on a true line between Sections 9 and 16.

Variation 11°.07' East.

Chains	
39.62	Set a granite stone 15 in. long 12 in. wide and 8 in thick for quarter Section corner.
79.24	The corner to Sections 8. 9, 16 and 17 Land rolling; soil poor.

July 16. 1857

North between Sections 16 and 17

Variation 11°.30' East.

Chains	
40.00	Set a granite stone 14 in. long 9 in. wide and 7 in thick for quarter Section corner

D. Township 6 N. Range 5 E. 6th Principal Meridian

chains	
80.00	Set a granite stone 16 in. long 12 in. wide and 7 in thick for corner to Sections 8. 9. 16 and 17. Land rolling; soil 3d rate
	East on a random line between Sections 9 and 16 Variation 11°15' East
40.00	Set a stone for temporary quarter Section corner
79.34	Intersect the N. and S. line 19 links North of the corner to Sections 9. 10. 15 and 16 from which corner I run West, on a true line between Section 9 and 16 Variation 11°07' East.
39.67	Set a granite stone 16 in. long, 9 in. wide and 7 in thick for quarter Section corner
79.34	The corner to Sections 8. 9. 16 and 17. Land rolling; soil 3d rate.

Township 6 N. Range 5 E. 6th Principal Meridian

chains	
	North between Section 8 and 9. Variation 11°30' East.
40.00	Set a granite stone 14 in long 10 in wide and 5 in thick for quarter Section corner.
80.00	Set a granite stone 15 in. long 12 in. wide and 7 in thick for corner to Sections 4. 5. 8 and 9. Land rolling Prairie; soil 3d rate
	East on a random line between Sections 4 and 9. Variation 11°00' East.
40.00	Set a stone for temporary quarter Section corner.
79.27	Intersect the North and South line 9 links North of the corner to Sections 3. 4. 9 and 10, from which corner I run West, on a true line between

Township 6 N. Range 5 E. 6th Principal Meridian

chains

Sections 4 and 9.

Variation 11° 36' East.

39.63 Set a granite stone 16 in long 9 in wide and 7 in thick for quarter Section corner.

79.27 The corner to Sections 4, 5, 8 and 9.

Land rolling; soil 3rd rate

wnship 6 N. Range 5 E. 6th Principal Meridian

chains

North on a random line between Sections 4 and 5

Variation 11° 36' East.

0.85 An Indian trail bear S.W. & N.E.

40.00 Set a stone for temporary quarter Section corner.

80.00 I intersect the North Boundary 167 lks East of the corner to Sections 4 and 5, from which corner I run South, on a true line between Sections 4 and 5

Variation 12° 42' East.

40.00 Set a granite stone 14 in long 10 in wide and 8 in thick for quarter Section corner.

80.00 The corner to Sections 4, 5, 8 and 9.

Land hilly; soil 3rd rate

North between Sections 31 and 32.

Variation 11° 30' East.

40.00 Set a granite stone 14 in long 12 in wide and 4 in thick for quarter section corner

Township 6 N. Range 5 E. 6th Principal Meridian

chains	
80.00	Set a granite stone 18 in. long 12 in. wide and 8 in thick for corner to Sections 29. 30. 31 and 32. Land rolling; Soil 3d rate
	East on a random line between Sections 29 and 32 Variation 11°00' East.
40.00	Set a stone for temporary quarter Section corner.
79.80	Intersect the N. and S. line 55 links South of the corner to Sections 28. 29 31 and 32. Given which corner I run West on a true line between Sec 29 & 32 Variation 11° 24' East.
89.91	Set a granite stone 14 in long, 10 in wide and 4 in thick for quarter Section corner.
79.80	The corner to Sections 29. 30. 31 and 32 Land rolling; 3d rate

Township 6 N. Range 5 E 6th Principal Meridian

chains	
	West on a random line between Sections 30 and 31. Variation 11°30' East.
40.00	Set a Stone for temporary quarter Section corner.
82.26	Intersect the West Boundary 140 links North of the corner to Sections 30 and 31. from which corner I run East, on a true line between Sections 30 and 31 Variation 12°30' East.
42.26	Set a granite stone 14 in. long 10 in. wide and 8 in thick for quarter Section corner.
82.26	The corner to Sections 29. 30. 31 and 32 Land rolling; soil 3d rate
	North between Sections 29 and 30 Variation 11°30' East.

Township 6 N. Range 5 E. 6th Principal Meridian

chains	
40.00	Set a granite stone 15 in long. 11 in. wide and 4 in thick for quarter Section corner.
80.00	Set a granite stone 20 in long. 10 in wide and 8 in thick for corner to Section 19. 20. 29 and 30
	Land rolling, soil 3d rate

East on a random line between Sections 20 and 29

Variation 11° 00' East.

40.00	Set a stone for temporary quarter Section corner
80.00	Intersect the N. and S. line 78 links South of the corner to Sections 20. 21. 28 and 29. from which corner I run
	West on a true line between Sections 20 and 29.

Variation 11° 31' East.

40.00	Set a granite stone 15 in. long 9 in. wide and 8 in thick for quarter Section corner.
80.00	The corner to Sections 19, 20, 29 and 30.

Township 6 N. Range 5 E. 6th Principal Meridian

chains	
	Land rolling, soil 3d rate.

West on a random line between Sections 19 and 30.

Variation 11° 30' East.

40.00	Set a post for temporary quarter Section corner.
82.08	Intersect the West Boundary 23 lks. North of the corner to Sections 19 and 30, from which corner I run East on a true line between Sections 19 and 30

Variation 11° 40' East.

42.08	Set a granite stone 16 in. long. 10 in wide and 7 in thick for quarter Section corner.
82.08	The corner to Sections 19. 20. 29 and 30
	Land broken; soil 3d rate

North between Sections 19 and 20

Variation 11° 30' East.

Township 6 N. Range 5 E. 6th Principal Meridian

chains	
40.00	Set a granite stone 16 in long, 10 in wide and 8 in thick for quarter Section corner.
80.00	Set a granite stone 28 in long 22 in wide and 8 in thick for corner to Sec. 17, 18, 19 and 20.
	Land hilly; Soil 3d rate

East on a random line between Sections 17 and 20

Variation 11° 00 East.

40.00	Set a stone for temporary quarter Section corner.
80.90	Intersect the N. and S. line 52 lks. South of the corner to Sections 16, 17, 20 and 21, from which corner I run

West, on a true line between Sections 17 and 20

Variation 11° 22' East.

40.45	Set a granite stone 14 in long 10 in wide and 4 in thick for quarter Section corner.
80.90	The corner to Sections 17, 18, 19 and 20

Township 6 N. Range 5 E 6th Principal Meridian

chains	
	Land rolling; Soil 3d rate

July 18, 1857

West on a random line between Sections 18 and 19.

Variation 11° 30' East.

40.00	Set a stone for temporary quarter Section corner.
82.00	Intersect the West Boundary 10 links South of the corner to Sections 18 and 19, from which corner I ran

East on a true line between Sections 18 and 19.

Variation 11° 26 East

42.00	Set a granite stone 14 in long 10 in. wide and 4 in thick for quarter Section corner.
82.00	The corner to Sections 17, 18, 19 and 20
	Land rolling; soil 3d rate

North between Sections 17 and 18

Variation 11° 15' East

Township 6 N. Range 5 E. 6th Principal Meridian

Chains

40.00 Set a granite stone 15 in. long 10 in wide and 5 in thick for quarter Section corner.

80.00 Set a granite stone 16 in long 10 in wide and 6 in thick for corner to Sections 7.8.17 and 18

Land rolling; soil 3d rate

East on a random line between Sections 8 and 17

Variation 11°00' East.

40.00 Set a stone for temporary quarter Section corner.

79.98 Intersect the N. and S. line 76 links South of the corner to Sections 8, 9, 16 and 17, from which corner I run

228/32

West, on a true line between Sections 8 and 17

Variation 11°33' East.

39.99 Set a granite stone 14 in long 10 in wide and 5 in thick for quarter Section corner.

79.98 The corner to Sections 7.8.17 and 18

Township 6 N. Range 5 E. 6th Principal Meridian

Chains

Land broken; soil 3d rate

West on a random line between Sections 7 and 18

Variation 11°30' East.

40.00 Set a stone for temporary quarter Section corner

82.72 Intersect the West Boundary at the corner to Sections 7 and 18, from which corner I run

East, on a true line between Sections 7 and 18

Variation 11°30' East.

42.72 Set a granite stone 14 in long 9 in wide and 6 in thick for quarter Section corner.

82.72 The corner to Sections 7.8.17 and 18

Land hilly; soil poor. 3d rate

North between Sections 7 and 8

Variation 11°30' East.

Township 6 N. Range 5 & 6th Principal Meridian

chain

40.00 Set a granite stone 14 in long 8 in wide and 7 in thick for quarter Section corner.

44.00 An Indian trail bears N. & S. W.

80.00 Set a granite stone 16 in. long, 10 in. wide and 7 in thick for corner to Sections 5, 6, 7 and 8

Land rolling; soil 3d rate

East on a random line between Sections 5 and 8

Variation 11° 00' East.

40.00 Set a stone for temporary quarter Section corner.

75.50 An Indian trail bears N. & S. W.

79.35 Intersect the N. and S. line 78 lks. South of the corner to Section 4, 5, 8 and 9, from which corner I ran

West, on a true line between Section 5 and 8

Variation 11° 38' East

89.67 Set a granite stone 16 in. long 7 in wide

Township 6 N. Range 5 & 6th Principal Meridian

chain

and 5 in thick for quarter Section corner.

79.35 The corner to Sections 5, 6, 7 and 8

Land hilly; soil 3d rate

West on a random line between Section 6 and 7

Variation 11° 30' East

40.00 Set a stone for temporary quarter Section corner.

83.00 Intersect the West Boundary 8 lks. North of the corner to Section 6 and 7, from which corner I ran

East, on a true line between Section 6 and 7.

Variation 11° 38' East.

48.00 Set a granite stone 14 in long 10 in wide and 5 in thick for quarter Section corner.

83.00 The corner to Section 5, 6, 7 and 8

Land broken; soil 3d rate

Township 6 N. Range 5 E. 6th Principal Meridian

Chains

North on a random line between Sections 5 and 6
Variation 11° 30' East

40.00 Set a stone for temporary quarter Section corner.

80.57 Intersect the North Boundary 295 links East of the corner to Sections 5 and 6, from which corner I run

South, on a true line between Sections 5 and 6
Variation 13° 37' East.

40.57 Set a granite stone 16 in. long, 9 in. wide and 7 in thick for quarter Section corner.

80.57 The corner to Sections 5, 6, 7 and 8
Land broken; soil 3d rate.
July 20, 1857.

General Description.

The land in this Township is nearly all 3d rate. Timber and water are both very scarce.

There has been no settlement made in the Township yet.

A List of the names of the individuals employed to assist in running, measuring and marking the lines and corners described in the forgoing field notes of Township No 6 N. Range No 5 E of the 6th Principal Meridian, Nebraska Territory, showing the respective capacities in which they acted.

D. P. Kern	Chaincarrier
Andy J. Bell	" "
H. C. Justice	Axeman
J. M. Beck	Flagman

Field notes of the Subdivision lines
in Township No 7. Range No 5 E.
of the 6th Principal Meridian in
the Territory of Nebraska
Surveyed by
David G. Fleming
Deputy Surveyor.
Under his contract No 155, bearing
date Oct. 22d 1856.
Subdivision commenced
July 21. 1857
Completed
July 26, 1857.

Rec'd Sept 10th 1857
Correct —
Van Zandt Iowa

Names and duties of Assistants.

D. P. Kerns	Chainbearer
Andy J. Bell	Chainbearer
H. C. Justice	Axeman
J. M. Beck	Flagman

Township 7 N. Range 5 East 6th P. M.

6	42	5	30	4	23	3	15	2	8	1	
41		40		30		22		15		7	
7	40	8	29	9	22	10	14	11	6	12	
39		38		28		21		13		6	
18	38	17	28	16	20	15	13	14	5	13	
37		36		27		19		12		4	
19	35	20	26	21	19	22	11	23	4	24	
35		34		26		18		11		3	
30	33	29	25	28	18	27	10	26	3	25	
33		32		24		17		10		2	
31	31	32	24	33	16	34	9	35	1	36	

Field notes of the Subdivision lines in Township 7 N. Range 5 E. 6th Principal Meridian

Chains	
	To determine the proper adjustment of my compass for subdividing this Township, I commence at the corner to Township 6 and 7 N. R. 5 and 6 E., and run North, on a blank line along the East Boundary of Section 36.
	Variation 11°30' East.
40.00	To a point 100 links East of the quarter Section corner.
80.45	To a point 197 links East of the corner to Sections 25 and 36.
	To retrace this line or run parallel thereto, my compass must be adjusted to a variation of 12°55 East.
	Subdivision commenced July 21, 1857 From the corner to Sections 1, 2, 35 and 36 on the South Boundary of the Township, I run
	North between Sections 35 and 36
	Variation 12°55' East.
37.80	An Indian trail bears West and East

Township 7 N Range 5 E. 6th Principal Meridian

Chains	
40.00	Set a conglomerate stone 14 in. long 10 in. wide and 4 in. thick for quarter Section corner.
80.00	Set a granite stone 16 in. long 10 in. wide and 6 in thick for corner to Sections 25, 26, 35 and 36
	Land rolling; soil 3d rate

	East on a random line between Sections 25 and 36
	Variation 11°.00' East.
40.00	Set a post for temporary quarter Section corner.
76.88	An Indian trail bears S. W. & N. E.
80.00	Intersect the East Boundary 48 links South of the corner to Sections 25 and 36, from which corner I run
	West, on a true line between Sections 25 and 36
	Variation 11°.18' East.
40.00	Set a granite stone 15 in. long 9 in. wide

Township 7 N. Range 5 E. 6th Principal Meridian

Chains	
	and 7 in. thick for quarter Section corner
80.00	The corner to Sections 25, 26, 35 and 36. Land level; soil 3d rate

---

	North between Sections 25 and 26
	Variation 12°.55' East.
40.00	Set a granite stone 14 in. long, 11 in. wide and 8 in. thick for quarter Section corner.
80.00	Set a granite stone 16 in. long 10 in. wide and 6 in. thick for corner to Sections 23, 24, 25 and 26
	Land hilly; soil poor. 3d rate

	East on a random line between Sections 24 and 25
	Variation 11°.15' East.
40.00	Set a stone for temporary quarter Section corner.
80.08	Intersect the East Boundary 10 links South of the corner to Sections 24 and 25.

Township 7 N. Range 5 E. 6th Principal Meridian

chains	
	from which corner I run West, on a true line between Sections 24 and 25
	Variation 11° 19' East
40.01	Set a granite stone 15 in. long 12 in. wide and 4 in. thick for quarter Section corner.
80.03	The corner to Sections 23. 24. 25 and 26
	Land hilly; soil poor 3d rate

North between Sections 23 and 24

Variation 12° 55 East.

chains	
40.00	Set a granite stone 15 in. long 9 in. wide and 5 in thick for quarter Section corner.
80.00	Set a green-stone 18 in. long 8 in wide and 5 in thick for corner to Sections 13, 14. 23 and 24.
	Land broken; Soil 3d rate

East on a random line between Sections 13 and 24

Variation 11° 15' East

Township 7 N. Range 5 E. 6th Principal Meridian

chains	
40.00	Set a stone for temporary quarter Section corner.
80.00	I intersect the East Boundary 77 links South of the corner to Sections 13 and 24. from which corner I run West, on a true line between Section 13 and 24
	Variation 11° 48' East.
40.00	Set a granite stone 13 in long, 10 in. wide and 7 in thick for quarter Section corner.
80.00	The corner to Sections 13. 14. 23 and 24.
	Land hilly; Soil 3d rate

North between Sections 13 and 14

Variation 12° 55 East.

chains	
40.00	Set a granite stone 16 in. long 9 in. wide and 6 in thick for quarter Section corner.
~~60.00~~	~~A small stream and East~~
80.00	Set a granite stone 15 in. long 13 in. wide and 9 in. thick for corner to

Township 7 N. Range 5 E. 6th Principal Meridian

Chains	
	Sections 11, 12, 13 and 14
	Land hilly; soil 3d rate
	East on a random line between Sections 12 and 13
	Variation 11° 15' East.
19.80	A Ravine washes N. E.
40.00	Set a post for temporary quarter Section corner.
79.92	Intersect the East Boundary 6 links South of the corner to Sections 12 and 13, from which corner 2 rods West, on a true line between Sections 12 and 13
	Variation 11° 18' East.
39.96	Set a green stone 15 in. long 12 in. wide and 4 in. thick for quarter Section corner.
79.92	The corner to Section 11, 12, 13 and 14
	Land hilly; soil 3d rate
	North between Sections 11 and 12.

Township 7 N. Range 5 E. 6th Principal Meridian

Chains	
	Variation 12° 55' East.
40.00	Set a granite stone 14 in. long 9 in. wide and 4 in. thick for quarter Section corner.
68.00	A small stream runs East. 10 links wide
80.00	Set a granite stone 20 in. long 12 in. wide and 10 in. thick for corner to Sections 1, 2, 11 and 12
	Land hilly; soil 3d rate
	East on a random line between Sections 1 and 12
	Variation 11° 15' East.
40.00	Set a stone for temporary quarter Section corner
44.80	Enter timber bears N. E. & S. W.
45.00	A stream, dry, runs N. E. 12 links wide
47.00	Same stream runs S. E. 14 links wide
66.50	Same stream runs N. E. 13 lks wide
44.00	Same stream runs S. E. 11 lks wide
72.00	Same stream runs N. E. 12 lks wide
74.00	Same stream runs S. E. 14 lks wide

Township 7 N. Range 5 E. 6th Principal Meridian

Chains	
77.15	Same Stream runs N. E. – 14 lks wide
77.19	Leave timber beans N. E and S. W.
79.28	Intersect the West Boundary 62 links
	South of the corner to Sections 1 and 12,
	from which corner I run
	West, on a true line between Sections
	1 and 12
	Variation 11°.42' East.
39.64	Set a granite stone 14 in. long 7 in.
	wide and 6 in. thick for quarter
	Section corner.
79.28	The corner to Sections 1.2.11 and 12
	Land rolling; soil 2d rate
	Timber Elm, Ash and Oak; undergrowth
	Plumb and vines.

North on a random line between Sections
1 and 2

Variation 12°55' East

234/33

40.00	Set a stone for temporary quarter
	Section corner.
80.72	Intersect the North Boundary 78 links

Township 7 N. Range 5 E. 6th Principal Meridian

Chains	
	East of the corner to Sections 1 and 2,
	from which corner I run
	South, on a true line between Sections
	1 and 2
	Variation 13°.28' East.
40.72	Set a granite stone 14 in. long 10 in. wide
	and 6 in thick for quarter Section corner.
80.72	The corner to Sections 1.2.11 and 12
	Land hilly; soil poor. 3d rate
	July 21, 1857

North between Sections 34 and 35

Variation 12°55 East.

40.00	Set a granite stone 15 in. long 8 in. wide
	and 7 in thick for quarter Section corner.
80.00	Set a granite stone 16 in long 10 in wide
	and 9 in thick for corner to Sections
	26.27, 34 and 35
	Land broken; soil poor. 3d rate

East on a random line between Sections

Township 7 N. Range 5 E. 6th Principal Meridian

26 and 35

Variation 11°00' East

40.00 Set a stone for temporary quarter Section corner.

80.46 Intersect the N. and S. line 18 links North of the corner to Sections 25, 26, 35 and 36 from which corner I run West, on a true line between Sections 26 and 35

Variation 10°52' East

40.23 Set a granite stone 14 in. long 8 in. wide and 7 in thick for quarter Section corner.

80.46 The corner to Sections 26, 27, 34 and 35

Land level; soil 3d rate.

North between Section 26 and 27

Variation 12°55' East.

40.00 Set a granite stone 15 in long 9 in. wide and 5 in thick for quarter Section corner.

80.00 Set a granite stone 18 in. long 10 in. wide and 7 in. thick for corner to Section

Township 7 N. Range 5 E. 6th Principal Meridian

chains

22, 23, 26 and 27

Land broken; soil 3d rate

East on a random line between Section 23 and 26.

Variation 11°00' East.

40.00 Set a stone for temporary quarter Section corner.

80.93 Intersect the N. and S. line 20 links North of the corner to Sections 23, 24, 25 and 26, from which corner I run West on a true line between Sections 23 and 26.

Variation 10°51' East.

40.46 Set a granite stone 15 in long 7 in wide and 4 in thick for quarter Section corner.

80.93 The corner to Sections 22, 23, 26 and 27.

Land hilly; soil poor 3d rate

North between Sections 22 and 23

Variation 12°00' East.

Township 7 N. Range 5 E. 6th Principal Meridian

Chains	
40.00	Set a granite stone 14 in. long 10 in. wide and 8 in. thick for quarter Section corner.
80.00	Set a granite stone 15 in. long 9 in. wide and 8 in thick for corner to Sections 14, 15, 22 and 23
	Land broken; soil 3d rate
	East on a random line between Sections 14 and 23.
	Variation 11°. 00' East
00.30	A Ravine washes N.W.
40.00	Set a post for temporary quarter Section corner.
80.43	I intersect the N. and S. line 11 links South of the corner to Sections 13, 14, 23 and 24, from which corner I run West, on a true line between Sections 14 and 23
	Variation 11°. 05' East
40.21	Set a granite stone 14 in. long, 12 in. wide and 4 in thick for quarter

Township 7 N. Range 5 E. 6th Principal Meridian

Chains	
	Section corner
80.43	The corner to Sections 14, 15, 22 and 23
	Land hilly; soil very poor.
	North between Sections 14 and 15
	Variation 12°. 00' East.
40.00	Set a granite stone 16 in. long 7 in. wide and 5 in. thick for quarter Section corner.
80.00	Set a green-stone 15 in long 8 in. wide and 5 in thick for corner to Sections 10, 11, 14 and 15.
	Land broken; soil 3d rate
	East on a random line between Sections 11 and 14
	Variation 11°. 00' East.
40.00	Set a stone for temporary quarter Section corner.
80.05	I intersect the N. and S. line 91 links South of the corner to Sections

Township 7 N. Range 5 E. 6th Principal Meridian

Chains	
	11, 12, 13 and 14, from which corner I run West, on a true line between Sections 11 and 14
	Variation 11°.39' East.
40.02	Set a granite stone 14 in long 12 in. wide and 7 in thick for quarter Section corner.
80.05	The corner to Sections 10, 11, 14 and 15. Land rolling; soil 3d rate
	North between Sections 10 and 11
	Variation 12°.30' East
40.00	Set a granite stone 16 in long 8 in. wide and 7 in thick for quarter Section corner.
50.00	A Dry Creek, course S. E. 11 links wide
80.00	Set a greenstone 18 in. long 10 in. wide and 7 in thick for corner to Sections 2, 3, 10 and 11.
	Land rolling; soil 3d rate
	East on a random line between

Township 7 N. Range 5 E. 6th Principal Meridian

	Sections 2 and 11
	Variation 11°.15' East.
40.00	Set a stone for temporary quarter Section corner.
79.40	Intersect the N. and S. line 98 links South of the corner to Sections 1, 2, 11 and 12 from which corner I run
	West, on a true line between Sections 2 and 11
	Variation 11°.57' East
39.70	Set a granite stone 17 in long 8 in wide and 7 in. thick for quarter Section corner
79.40	The corner to Sections 2, 3, 10 and 11. Land level; soil 2d rate
	North on a random line between Sections 2 and 3
	Variation 18°.00' East.
40.00	Set a stone for temporary quarter

Township 7 N. Range 5 E. 6th Principal Meridian

Chains	
	Section corner
81.26	Intersect the North Boundary 124 links East of the corner to Sections 2 and 3, from which corner I run South, on a true line between Sections 2 and 3
	Variation 13.53' East.
41.26	Set a granite stone 17 in long 8 in. wide and 7 in thick for quarter Section corner
81.26	The corner to Sections 2.3.10 and 11
	Land broken; soil poor. 3d rate
	July 22, 1857

North between Sections 33 and 34

Variation 12°55 East.

40.00	Set a granite stone 15 in. long 8 in. wide and 7 in thick for quarter Section corner.
80.00	Set a granite stone 18 in. long 12 in wide and 5 in. thick for corner to Sections 27.28 33 and 34

Township 7 N. Range 5 E. 6th Principal Meridian

Land broken; soil poor. 3d rate

East on a random line between Sections 27 and 34

Variation 11°00' East

17.15	A Ravine trakes North
40.00	Set a stone for temporary quarter Section corner.
43.45	An Indian trail bears N and S.
80.08	Intersect the N. and S. line 86 links North of the corner to Sections 26.27 34 and 35, from which corner I run West, on a true line between Section 27 and 34

Variation 10°28' East

40.04	Set a granite stone 15 in. long 7 in. wide and 5 in. thick for quarter Section corner.
80.08	The corner to Sections Sections 27.28 33 and 34

Land hilly; soil poor. 3d rate

Township 7 N. Range 5 E. 6th Principal Meridian

Chains	
	North between Sections 27 and 28 Variation 12°.55' East
40.00	Set a granite stone 14 in long 10 in wide and 7 in thick for quarter Section corner.
80.00	Set a granite stone 16 in. long 10 in. wide and 7 in thick for corner to Sections 21. 22. 27 and 28 Land hilly; soil poor 3d rate
	East on a random line between Sections 22 and 27 Variation 10°40' East
28.20	A Ravine washes North.
40.00	Set a stone for temporary quarter Section corner
56.67	An Indian trail bears North & S.
79.66	Intersect the N and S. line 50 links North of the corner to Sections 22. 23 26 and 27, from which corner I ran West on a true line between Sections

Township 7 N. Range 5 E. 6th Principal Meridian

	22 and 27 Variation 10° 35' East
39.83	Set a granite stone 15 in. long 7 in. wide and 5 in. thick for quarter Section corner
79.66	The corner to Sections 21. 22. 27 and 28 Land hilly; soil poor.
	North between Sections 21 and 22 Variation 12°.35' East
40.00	Set a granite stone 14 in. long 8 in. wide and 7 in thick for quarter Section corner
80.01	Set a granite stone 16 in. long 10 in. wide and 7 in. thick for corner to Section 15. 16. 21. and 22. Land hilly; soil poor.
	East on a random line between Section 15 and 22 Variation 10°30' East

Township 7 N. Range 5 E. 6th Principal Meridian

chains	
40.00	Set a stone for temporary quarter Section corner.
47.00	A Ravine reaches North
80.08	Intersect the N. and S. line 14 links South of the corner to Sections 14, 15, 22 and 23, from which corner I run West, on a true line between Sections 15 and 22.
	Variation 10° 35' East
40.04	Set a granite stone 15 in. long 12 in. wide and 4 in thick for quarter Section corner.
80.08	The corner to Sections 15, 16, 21 and 22 Land broken; soil poor. 3d rate

North between Sections 15 and 16

Variation 12° 55' East.

chains	
40.00	Set a granite stone 14 in long, 10 in wide and 8 in thick for quarter Section corner.
80.00	Set a granite stone 18 in long, 8 in wide

Township 7 N. Range 5 E. 6th Principal Meridian

chains	
	and 6 in thick for corner to Sections 9, 10, 15 and 16. Land broken; soil poor 3d rate.

East on a random line between Sections 10 and 15

Variation 10° 35' East.

chains	
40.00	Set a stone for temporary quarter Section corner
40.35	Center timber bears N.E. and S.W.
40.40	A dry branch runs N.E. 14 links wide
45.50	Same stream runs S.E. 13 lks wide
46.93	Leave timber bears N.E. and S.W.
47.00	Same stream course N.E. 14 lks wide
80.88	Intersect the N. and S. line 9 links South of the corner to Sections 10, 11, 14 and 15, from which corner I run West, on a true line between Sections 10 and 15
	Variation 10° 34' East.
40.44	Set a granite stone 14 in. long 7 in. wide and 7 in thick for quarter

Township 7 N. Range 5 E. 6th Principal Meridian

Section corner.

80.88 The corner to Sections 9.10.15 and 16.

Land rolling; soil 2d rate

Timber Elm. Hickory and Oak; undergrowth same. Plumbs and vines.

North between Sections 9 and 10

Variation 12° 15' East.

40.00 Set a granite stone 16 in. long 8 in wide and 5 in thick for quarter Section corner.

49.55 A dry branch runs S. E. 9 lks. wide

80.00 Set a granestone 16 in. long 10 in wide and 5 in. thick for corner to Sections 3.4.9 and 10

Land broken; soil 3d rate

East on a random line between Sections 3 and 10

Variation 10° 30' East.

24.00 A dry branch runs South, a little timber on bank of branch. 8 links wide

Township 7 N. Range 5 E. 6th Principal Meridian

40.00 Set a stone for temporary quarter Section corner.

80.47 Intersect the N. and S. line 17 links South of the corner to Sections 2.3.10 and 11. from which corner I own

West on a true line between Sections 3 and 10

Variation 10° 37' East

40.23 Set a granestone 18 in. long, 15 in wide and 11 in thick for quarter Section corner

80.47 The corner to Sections 3.4.9 and 10.

Land broken; soil 2d rate

North on a random line between Sections 3 and 4

Variation 18° 00' East.

40.00 Set a post for temporary quarter Section corner.

52.30 A Ravine runs S. E.

81.38 Intersect the North Boundary 91 links East of the corner to Sections 3 and 4.

Township 7 N. Range 5 E. 6th Principal Meridian

Chains	
	from which corner I run South on a true line between Sections 3 and 4
	Variation 13°. 39' East
41.38	Set a granite stone 16 in long 10 in wide and 7 in thick for quarter Section corner.
81.38	The corner to Sections 3, 4, 9 and 10
	Land hilly; soil poor. 3d rate
	July 23, 1857
	North between Sections 32 and 33.
	Variation 12°. 55' East.
40.00	Set a granite stone 15 in. long, 10 in. wide, and 7 in. thick for quarter Section corner.
80.00	Set a granite stone 16 in. long 10 in. wide and 8 in. thick for corner to Sections 28, 29, 32 and 33
	Land broken; Soil poor 3d rate
	East on a random line between Sections 28 and 33.

Township 7 N. Range 5 E. 6th Principal Meridian

Chains	
	Variation 11°. 00' East
40.00	Set a stone for temporary quarter Section corner.
79.22	Intersect the N. and S. line 38 links South of the corner to Sections 27, 28, 33 and 34. from which corner I run West, on a true line between Sections 28 and 33
	Variation 11°. 14' East
+ 39.61	Set a granite stone 14 in. long. 9 in. wide and 6 in thick for quarter Section corner.
79.22	The corner to Sections 28, 29, 32 and 33.
	Land hilly and poor 3d rate
	North between Sections 28 and 29
	Variation 13°. 15' East
40.00	Set a granite stone 15 in long 11 in wide, and 6 in thick for quarter section corner.
80.00	Set a granite stone 18 in. long, 15 in wide and 8 in thick for corner to Sections

Township 7 N. Range 5 E. 6th Principal Meridian

Chains	
	20.21, 28 and 29.
	Land hilly; soil poor. 3d rate
	East on a random line between Sections 21 and 28
	Variation 11°.00' East.
40.00	Set a stone for temporary quarter Section corner.
79.62	Intersect the N. and S. line 55 links South of the corner to Sections 20.21, 28 and 29, from which corner I run West, on a true line between Sections 21 and 28
	Variation 11°.24' East.
39.81	Set a granite stone 15 in long 12 in. wide and 10 in thick for quarter Section corner.
79.62	The corner to Sections 20.21.28 and 29.
	Land broken; soil 3d rate
	North between Sections 20 and 21

Township 7 N. Range 5 E. 6th Principal Meridian

Chains	
	Variation 18°.30' East
40.00	Set a granite stone 14 in. long 12 in. wide and 6 in. thick for quarter Section corner.
80.00	Set a granite stone 15 in long 9 in. wide and 8 in thick for corner to Sections 16.17, 20 and 21.
	Land rolling; soil poor
	East on a random line between Sections 16 and 21.
	Variation 11°.15' East
40.00	Set a stone for temporary quarter Section corner.
79.81	I intersect the N. and S. line 11 links South of the corner to Sections 15.16.21 and 22, from which corner I run West, on a true line between Sections 16 and 21
	Variation 11°.20' East.
39.75	Set a granite stone 14 in long 8 in. wide

Township 7 N. Range 5 E. 6th Principal Meridian

chains	
	and 5 in thick for quarter Section corner.
79.51	The corner to Sections 16, 17, 20 and 21.
	Land hilly, soil poor. 3d rate

North between Sections 16 and 17

Variation 13° 30' East.

40.00	Set a granite stone 15 in long, 9 in wide and 7 in thick for quarter Section corner.
66.50	A Ravine, marches N.E.
80.00	Set a granite stone 15 in. long 7 in. wide and 7 in thick for corner to Sections 8, 9, 16 and 17.
	Land hilly; soil 3d rate

East on a random line between Section 9 and 16

Variation 11° 15' East.

09.16	A dry branch runs N.E. 10 lks. wide
40.00	Set a stone for temporary quarter Section corner.
79.73	Intersect the N. and S. line 11 links

Township 7 N. Range 5 E. 6th Principal Meridian

	North of the corner to Sections 9, 10, 15 and 16, from which corner I run West, on a true line between Sections 9 and 16

Variation 11° 16' East.

39.86	Set a granite stone 14 in long, 8 in. wide and 6 in thick, for quarter Section corner.
79.73	The corner to Sections 8, 9, 16 and 17
	Land broken; soil 3d rate

North between Section 8 and 9

Variation 13° 15' East

29.65	A dry branch, runs S.E. 9 lks wide
40.00	Set a granite stone 15 in long 9 in. wide and 7 in thick for quarter Section corner
80.00	Set a granite stone 16 in long 8 in wide and 6 in thick for corner to Sections 4, 5, 8 and 9.
	Land hilly; soil poor. 3d rate

Township 7 N Range 5 E. 6th Principal Meridian

East on a random line between Sections 4 and 9

Variation 11°.00' East

29.70 A Ravine runs S. E.

40.00 Set a stone for temporary quarter Section corner.

80.70 Intersect the N. and S. line at the corner to Sections 3.4.9 and 10, from which corner I run

West, on a true line between Sections 4 and 9

Variation 11°.00' East.

40.35 Set a granite stone 14 in long 8 in wide and 5 in thick for quarter Section corner.

80.70 The corner to Sections 4.5 8 and 9.

Land broken, Soil poor

July 24th 1857

North on a random line between Sections 4 and 5.

Township 7 N. Range 5 E. 6th Principal Meridian

Variation 13°.15' East.

40.00 Set a stone for temporary quarter Section corner.

81.28 Intersect the North Boundary 85 links East of the corner to Sections 4 and 5, from which corner I run

South on a true line between Sections 4 and 5

Variation 13°.51' East.

41.28 Set a granite stone 14 in long 9 in wide and 7 in thick for quarter Section corner

81.28 The corner to Sections 4, 5, 8 and 9

Land rolling; Soil poor 3d rate

North between Sections 31 and 32

Variation 13°.01' East

40.00 Set a granite stone 15 in long 12 in wide and 4 in thick for quarter Section corner.

80.00 Set a granite stone 15 in. long 13 in. wide and 8 in thick for corner to Sections

Township 7 N. Range 5 E. 6th Principal Meridian

Chains	
	29. 30, 31 and 32
	Land broken; soil poor 3d rate
+	
	East on a random line between Sections 29 and 32
	Variation 11°.00' East
40.00	Set a stone for temporary quarter Section corner.
80.21	Intersect the N. and S. line 62 links South of the corner to Sections 28. 29, 32 and 33. from which corner I run West, on a true line between Sections 29 and 32
	Variation 11° 27' East.
40.10	Set a granite stone 16 in. long 9 in wide and 7 in thick for quarter Section corner.
80.21	The corner to Sections 29. 30. 31 and 32
	Land broken; soil 3d rate

Township 7 N. Range 5 E. 6th Principal Meridian

Chains	
	West on a random line between Sections 30 and 31.
	Variation 11°.15' East.
40.00	Set a stone for temporary quarter Section corner.
79.68	Intersect the West Boundary 100 links North of the corner to Sections 30 and 31, from which corner I run
	East, on a true line between Sections 30 and 31
	Variation 11° 58' East
39.68	Set a granite stone 17 in. long 8 in wide and 6 in. thick for quarter Section corner.
79.68	The corner to Sections 29. 30. 31 and 32
	Land rolling; soil 3d rate
	North between Sections 29 and 30
	Variation 13°.00' East
40.00	Set a granite stone 14 in. long 10 in. wide and 6 in. thick for quarter Section corner.

Township 7 N. Range 5 E. 6th Principal Meridian

chains	
80.00	Set a gran-stone 18 in long 12 in. wide and 7 in thick for corner to Sections 19, 20, 29 and 30
	Land hilly; soil poor
	East on a random line between Sections 20 and 29
	Variation 11°00' East
40.00	Set a stone for temporary quarter section corner
79.72	Intersect the N. and S. line 26 links South of the corner to Section 20, 21, 28 and 29. from which corner I run
	West, on a true line between Section 21 and 29
	Variation 12°11' East.
39.86	Set a granite stone 15 in. long 10 in. wide and 7 in. thick for quarter section corner.
79.72	The corner to Section 19, 20, 29 and 30.

Township 7 N. Range 5 E. 6th Principal Meridian

	Land rolling; soil poor.
	West on a random line between Section 19 and 30
	Variation 11°15' East
40.00	Set a stone for temporary quarter section corner.
77.80	Intersect the West Boundary 38 lks. South of the corner to Section 19 and 30. from which corner I run
	East on a true line between Sections 19 and 30
	Variation 10°59' East.
37.80	Set a granite stone 14 in. long, 10 in. wide and 8 in thick for quarter section corner.
77.80	The corner to Sections 19, 20, 29 and 30.
	Land hilly; soil poor 3rd rate
	North between Sections 19 and 20
	Variation 13°00' East

Township 7 N. Range 5 E. 6th Principal Meridian

Chains	
40.00	Set a granite stone 15 in long 12 in. wide and 6 in thick for quarter Section corner.
80.00	Set a green stone 18 in long 9 in. wide and 8 in thick for corner to Sections 17, 18, 19 and 20
	Land broken, 3d rate
	East on a random line between Sections 17 and 20
	Variation 11°.00' East
40.00	Set a stone for temporary quarter Section corner.
79.82	Intersect the N. and S. line 6 links North of the corner to Sections 16, 17, 20 and 21 from which corner Iron
	West, on a true line between Sections 17 and 20
	Variation 10°.57' East
39.91	Set a granite stone 14 in long 8 in wide and 7 in thick for quarter

Township 7 N. Range 5 E. 6th Principal Meridian

Chains	
	Section corner
79.82	The corner to Sections 17, 18, 19 and 20.
	Land broken, soil 3d rate
	West on a random line between Sections 18 and 19
	Variation 11°.00' East.
40.00	Set a stone for temporary quarter Section corner.
76.07	Intersect the West Boundary 21 lks. North of the corner to Sections 18 and 19, from which corner Iron
	East, on a true line between Sections 18 and 19
	Variation 11°.09' East
36.07	Set a granite stone 17 in. long 9 in. wide and 8 in. thick for quarter Section corner.
76.07	The corner to Section 17, 18, 19 and 20
	Land hilly; soil poor

Township 7 N. R. 5 E. 6th Principal Meridian

Chains	
	North between Sections 17 and 18
	Variation 13° 00' East.
40.00	Set a granite stone 14 in long 10 in. wide and 7 in. thick for quarter Section corner.
77.30	A Ravine, washes N. E.
80.00	Set a granite stone 20 in. long 10 in wide and 8 in. thick for corner to Sections 7, 8, 17 and 18
	Land rolling; 3d rate
	East on a random line between Sections 8 and 17
	Variation 11° 00' East
36.60	A Ravine, washes North East.
37.00	Same Ravine washes S. E
40.00	Set a granite stone for temporary quarter Section corner.
42.00	Same Ravine washes N. E
43.00	Same Ravine washes S. E.
79.00	Intersect the N. and S. line 28 links

Township 7 N. Range 5 E. 6th Principal Meridian

Chains	
	South of the corner to Sections 8, 9, 16 and 17, from which corner I run West on a true line between Sections 8 and 17.
	Variation 11° 12' East.
39.55	Set a granite stone 14 in. long 11 in. wide and 6 in. thick for quarter Section corner.
79.10	The corner to Sections 7, 8, 17 and 18
	Land level; soil 2d rate
	July 25th 1857
	West on a random line between Sections 7 and 18
	Variation 11° 00' East
40.00	Set a stone for temporary quarter Section corner.
79.47	Intersect the West Boundary 32 lks North of the corner to Sections 7 and 18, from which corner I run East on a true line between Sections 7 and 18

Township 7 N. Range 5 E. 6th Principal Meridian

Variation 11°.14' East

37.47 Set a granite stone 16 in long 7 in wide and 5 in. thick for quarter Section corner.

77.47 The corner to Sections 7.8.17 and 18

Land rolling, soil 3rd rate

North between Sections 7 and 8

Variation 13°.15' East.

40.00 Set a Lime stone 16 in. long 11 in wide and 4 in thick for quarter Section corner.

80.00 Set a green-stone 17 in long 12 in wide and 5 in thick for corner to Sections 5.6.7 and 8.

Land rolling; soil poor. 3rd rate

East on a random line between Sections 5 and 8

Variation 11°.00' East

40.00 Set a stone for temporary quarter

Township 7 N. Range 5 E. 6th Principal Meridian

chains

Section corner

79.12 I intersect the N. and S. line 48 links South of the corner to Sections 5.6.7 and 8. from which corner I run

West on a true line between Section 5 and 8

Variation 11°.21' East

39.56 Set a granite stone 18 in long 8 in wide and 7 in. thick for quarter Section corner.

79.12 The corner to Sections 5.6.7 and 8.

Land hilly, soil 3rd rate

West on a random line between Sections 6 and 7

Variation 11°.00' East

79.00 I intersect the West Boundary 17 links North of the corner to Sections 6 and 7, from which corner I run

East on a true line between Sections 6 and 7.

Variation 11°.07' East.

39.00 Set a granite stone 15 in long 8 in wide

Township 7 N. Range 5 E. 6th Principal Meridian

Chains	
	and 6 in thick for quarter Section corner.
79.00	The corner to Sections 5, 6, 7 and 8
	Land rolling; soil 3d rate
	North on a random line between Sections 5 and 6
	Variation 13° 15' East.
40.00	Set a stone for temporary quarter Section corner.
81.34	Intersect the North Boundary 186 lks East of the corner to Sections 5 and 6, from which corner I run South, on a true line between Sections 5 and 6
	Variation 14° 32' East.
41.34	Set a granite stone 14 in. long 9 in. wide and 7 in. thick for quarter Section corner.
81.34	The corner to Sections 5, 6, 7 and 8.
	Land rolling; soil poor
	July 26th 1857

13.15
1.17
14.32
520
7

Township 7 N. Range 5 E. 6th Principal Meridian

General Description

The land in this Township is mostly poor; the bottom land is about 2d rate. The uplands are broken and sandy. Timber Oak, Ash and cottonwood, confined to the banks of the streams. There is no settlement in this Township.

A List of the names of the individuals employed to assist in running, marking or measuring the lines and corners described in the foregoing field notes of Township No 7 N. Range No 5 E. of the 6th Principal Meridian, Nebraska Territory, showing the respective capacities in which they acted.

D. P. Kern Chainbearer
Andy J Bell " "
H. C. Justice Axeman
J. M. Beck Flagman

Compd Brooks 4

8. V
151

Field notes of the Subdivision al lines of Township No 8 North of the Base line of Range No 5 East of the 6th Principal Meridian Nebraska Territory, by Richard Taylor and Thomas O'Neal Deputy Surveyors under their contract No 154 bearing date the 22nd day of October 1856

Commenced August 1st 1857
Completed August 8th 1857

Rec'd Dec 9th 1857
Van Zandt

Township 8 North Range 5 East

A list of the names and duties of Assistants

Ira S. Taylor Chainman
W. T. Enock Chainman
D. Rhodes Axeman
Wm. B. Hake Flagman
M. M. Shelly Compassman

Township 8 N. Range 5 East 6th P. M.



6	37	5	27	4	20	3	14	2	8	1
36		35		26		20		14		8
7	35	8	25	9	19	10	13	11	7	12
34		33		25		19		13		7
18	33	17	24	16	18	15	12	14	5	13
32		31		24		18		12		5
19	31	20	23	21	17	22	11	23	4	24
30		30		23		16		10		3
30	29	29	22	28	16	27	10	26	3	25
28		28		21		15		9		2
31	27	32	21	33	15	34	9	35	2	36

6th Principal Meridian N.T.

To determine the proper adjustment of my compass for the subdivision of this Township I began in the SE corner of Township at the corner to Townships 7 and 8 N Ranges 5 and 6 East and run North on a blank line along the East boundary of Section 36

Variation 11.15 East

40.20 To a point 56 lks East of quarter sec corner

80.40 To a point 112 East of the corner to secs 25 and 36 To retrace this line or run parallel thereto my compass must be adjusted to a variation of 12.03 East

From the corner to Townships 7 and 8 between Range 5 and 6 I run West on a random line along the South boundary of Section 36

Variation 11.13 East

Township 8 N Range 5 East

Chains	
39.80	Intersects the quarter sec corner
79.60	The corner to secs 35 and 36
	To retrace this line or run parallel thereto my compass must be adjusted to a Variation of 11°13' East
	Subdivision commenced August 3d 1857
	North between Sections 35 and 36
	Variation 12°03 East
40.00	Set a limestone 12 in long 10 in wide 5 in thick for quarter sec corner
80.00	Set a limestone 15 in long 14 in wide 4 in thick for corner to secs 25, 26, 35 and 36
	Surface Hilly Soil 3d rate
	East on a random line between Sections 25 and 36
	Variation 11 13 East
40.00	Set a Stone for temporary quarter sec corner

6th Principal Meridian N.S.

Chains	
79.50	Intersects East boundary of Township at corner to secs 25 and 36
	From which corner I run West on a true line between Sections 25 and 36
	Variation 11 13 East
39.75	Set a limestone 18 in long 12 in wide 5 in thick for quarter sec corner
79.50	The corner to secs 25, 26, 35 and 36
	Surface Hilly Soil 3d rate
	North between Sections 25 and 26
	Variation 12°03 East
40.00	Set a limestone 18 in long 14 in wide 5 in thick for quarter sec corner
50.00	Small swamp Bears East
80.00	Set a limestone 18 in long 12 in wide 6 in thick for corner to secs 23, 24, 25 and 26
	Surface rolling Soil 3d rate
	East on a random line between Sections 24 and 25

Township 8 N Range 5 East

Chains	
	Variation 12°03 East
5000	Ravine Runs S E
4000	Set a Stone for Temporary quarter sec corner
7947	Intersected East boundary of Township 173 lks north of corner to Sections 24 and 25 from which corner I run
	West on a true line between Sections 24 and 25
	Variation 10°46 East
3974	Set a limestone 18 in long 14 in wide 4 in thick for quarter sec corner
7947	The corner to secs 23, 24, 25 and 26
	Surface Hilly soil 3d rate
	North between Sections 23 and 24
	Variation 12°03 East
4050	Set a limestone 18 in long 14 in wide 6 in thick for quarter sec corner
8050	Set a limestone 18 in long 14 in wide 6 in thick for corner to

6th Principal Meridian N.T.

Chains	
	Sections 13, 14, 23 and 24
	Surface Rolling soil 3d rate
	East on a 3 random line between Sections 13 and 24
	Variation 12°03 East
40.00	Set a Stone for temporary quarter sec corner
55.80	Ravine bears S E
80.90	Intersected East boundary of Township 173 lks north of corner to Sect 13 and 24 from which corner I run
	West on a true line between Sections 13 and 24
	Variation 10°51 East
40.10	Set a limestone 18 in long 14 in wide 6 in thick for quarter sec corner
80.90	The corner to secs 13, 14, 23 and 24
	Surface Rolling soil 3d rate
	North between Sections 13 and 14
	Variation 12°03 East
40.50	Set a limestone 18 in long 14 in wide 6 in thick for quarter sec corner

Township 8 N Range 5 East

Chains	
80.00	Set a limestone 18 in long 12 in wide 5 in thick for corner to secs 11, 12, 13 and 14 Surface rolling Soil 2d rate
	~~East on a random line between Sections 12 and 13~~
	~~Variation 12° 03 East~~
40.00	~~Set a Stone for Temporary quarter sec corner~~
81.74	~~Intersected East boundary of Township 2.22 lks north of the corner to secs 12 and 13 & find Section 13 out of its proper limits & therefore return to the corner to secs 13, 14, 23 and 24 and run North between Sections 13 and 14~~
	~~Variation 11.00 East~~
40.00	~~Set a limestone 18 in long 12 in wide 5 in thick for quarter sec corner~~
80.00	~~Set a limestone 18 in long 12 in wide~~ Surface Rolling Soil 3d rate ~~for corner to secs 11, 12, 13 and 14~~

6th Principal Meridian N.T.

Chains	
	East on a random line between Sections 12 and 13
	Variation 11.00 East
40.00	Set a Stone for Temporary quarter sec corner
80.50	Intersected the East boundary of Township 80 lks north of the corner to secs 12 and 13 from which corner I run West on a true line between Sections 12 and 13
	Variation 10.26 East
40.25	Set a limestone 18 in long 12 in wide 6 in thick for quarter sec corner
80.50	The corner to secs 11, 12, 13 and 14 Surface rolling Soil 3d rate
	North between Sections 11 and 12
	Variation 11 East
40.00	Set a limestone 18 in long 12 in wide 4 in thick for quarter sec corner
80.00	Set a limestone 18 in long 14 in wide 6 in thick for corner to secs 1, 2, 11 and 12

Township 8 N Range 5 East

Chains	
	Surface Rolling Soil 3d rate
	East on a random line between
	Sections 1 and 12
	Variation 11° East
40.00	Set a Stone for Temporary quarter
	sec corner
80.40	Intersected East Boundary of
	Township 80 lks north of
	corner to secs 1 and 12
	From which corner I run
	West on a true line between
	Sections 1 and 12
	Variation 10° 26 East
40.20	Set a limestone 18 in long 12 in wide 4 in
	thick for quarter sec corner
80.40	The corner to secs 1, 2, 11 and 12
	Surface Rolling - Soil 3d rate
	North on a true line between
	Sections 1 and 2
	Variation 11° East
40.00	Set a limestone 18 in long 12 in wide 4 in

6th Principal Meridian N.T.

Chains	
	thick for quarter sec corner
82.22	Intersected North boundary of
	Township 12 chains 35 lks west
	of the corner to secs 1 and 2 on
	the 2d Standard parallel where
	I set a limestone 15 in long 12 in
	wide 4 in thick for
	Surface Rolling - Soil 3d rate
	August 3d 1857
	North between Sections 34 and 35
	Variation 12° East
40.00	Set a limestone 18 in long 14 in wide
	6 in thick for quarter sec corner
80.00	Set a limestone 18 in long 12 in wide
	4 in thick for corner to secs 26, 27
	34 and 35
	Surface Rolling - Soil 3d rate
	East on a random line between
	Sections 26 and 35
	Variation 12 East
40.00	Set a Stone for Temporary quarter

Township 8 N Range 5 East

Chains	
	Sec corner
80.66	Intersected N and S line 72 lks
	North of the corner to secs 25, 26
	35 and 36 from which corner of run
	West on a true line between
	Sections 26 and 35
	Variation 11.28 East
40.17	Set a limestone 18 in long 12 in wide 5 in
	thick for quarter sec corner
80.35	The corner to secs 26, 27, 34 and 35
	Surface Hilly Soil 3d rate
	North between Sections 26 and 27
	Variation 11.55 East
40.00	Set a limestone 18 in long 12 in wide
	5 in thick for quarter sec corner
80.00	Set a limestone 18 in long 14 in wide 5 in
	thick for corner to secs 22, 23, 26
	and 27 Surface rolling Soil 3d rate
	East on a random line between
	Sections 23 and 26
	Variation 11.55 East

6th Principal Meridian N.T.

Chains	
40.00	Set a Stone for Temporary quarter
	Sec corner
80.14	Intersected N and S line 70 lks north
	of the corner to secs 23, 24, 25
	And 26 from which corner of run
	West on a true line between
	Sections 23 and 26
	Variation 11.25 East
40.07	Set a limestone 18 in long 12 in wide
	5 in thick for quarter sec corner
80.14	The corner to secs 23, 22, 26 and 27
	Surface Rolling Soil 3d rate
	North between Sections 22 and 23
	Variation 11.56 East
40.00	Set a Lime Stone 18 in. long 14 in. wide & 6 in thick. ~~[illegible]~~ for quarter
	Sec corner
80.00	Set a limestone 18 in long 12 in wide
	6 in thick for corner to secs 14, 15,
	22 and 23
	Surface Rolling Soil 3d rate

Township 8 N Range 5 East

chains	
	East on a random line between
	Sections 14 and 23
	Variation 11°55 East
4000	Set a Stone for Temporary quarter
	Sec corner
7940	Intersected Grand Line 50 lks
	North of the corner to secs 13, 14,
	23 and 24 from which corner from
	West on a true line between
	Sections 14 and 23
	Variation 11°34 East
3970	Set a limestone 18 in long 14 in
	wide 5 in thick for quarter
	sec corner
7940	The corner to secs 14, 15, 22 and 23
	Surface Rolling Soil 3d rate
	North between Sections 14 and 15
	Variation 11°55 East
4000	Set a limestone 15 in long 12 in wide 6 in thick for quarter sec corner
8000	Set a limestone 18 in long 12 in
[illegible]	wide 5 in thick for corner to

6th Principal Meridian N.Z.

chains	
	Sections 10, 11, 14 and 15
	Surface Rolling Soil 3d rate
	East on a random line between
	Sections 11 and 14
	Variation 11°55 East
4000	Set a Stone for Temporary quarter
	Sec corner
7940	Intersected Grand Line 50 lks north
	of the corner to secs 11, 12, 13 and
	14 From which corner from
	West on a true line between
	Sections 11 and 14
	Variation 11°34 E
3970	Set a limestone 18 in long 12 in wide
	5 in thick for quarter sec corner
7940	The corner to secs 10, 11, 14 and 15
	Surface Rolling Soil 3d rate
	North between Sections 10 and 11
	Variation 11°55 East
4000	Set a limestone 18 in long 12 in
	wide 5 in thick for quarter sec corner

Township 8 N Range 5 East

Chains	
80.00	Set a limestone 18 in long 11 in wide 5 in thick for corner to secs 2, 3, 10 and 11
	Surface Hilly Soil 3d rate
	East on a random line between Sections 2 and 11
	Variation 11.55 East
40.00	Set a Stone for Temporary quarter sec corner
79.97	Intersected N and S line 37 lks North of corner to secs 1, 2, 11 and 12 From which corner I run
	West on a true line between Sections 2 and 11
	Variation 11.40 East
39.97	Set a limestone 18 in long 14 in wide 3 in thick for quarter sec corner
79.97	The corner to secs 2, 3, 10 and 11
	Surface Rolling Soil 3d rate
	North on a true line between Sections 2 and 3

6th Principal Meridian N.T.

	Variation 11.55 East
40.00	Set a limestone 18 in long 12 in wide 3 in thick for quarter sec corner
81.92	Intersected the North boundary of the Township 12 chains 77 lks West of the corner to secs 2 and 3 on the 2d Standard Parallel where I set a stone 18 in long 12 in wide 8 in thick for closing corner
	August 4th 1857
	North between Sections 33 and 34
	Variation 12° East
40.00	Set a limestone 18 in long 12 in wide 6 in thick for quarter sec corner
80.00	Set a limestone 18 in long 12 in wide 5 in thick for corner to secs 27, 28, 33 and 34 Surface Hilly Soil 3d rate
	East on a random line between Sections 27 and 34
	Variation 11.55 East
40.00	Set a Stone for Temporary quarter sec corner

Township 3 & N Range 3 East

Chains	
8000	Intersected N and S line 65 lks
	North of corner to secs 26, 27
	34 and 35
	From which corner J rm
	West on a true line between
	Sections 27 and 34
	Variation 11 27 East
4000	Set a limestone 18 in long 12 in wide
	5 in thick for quarter sec corner
8000	The corner to secs 27, 28, 33 and 34
	Surface Rolling Soil 3d rate
	North between Sections 27 and 28
	Variation 11 55 East
4000	Set a limestone 18 in long 11 in wide
	4 in thick for quarter sec corner
8000	Set a limestone 18 in long 12 in wide
	7 in thick for corner to secs 21, 22
	27 and 28 Surface Rolling Soil 3d rate
	East on a random line between
	Sections 22 and 27
	Variation 11 55 East

6th Principal Meridian N.T.

Chains	
4000	Set a stone for temporary quarter
	sec corner
8025	Intersected the N and S line 69
	lks north of the corner to secs
	22, 23, 26 and 27 from which corner J rm
	West on a true line between Sections
	22 and 27
	Variation 11 28 East
4012	Set a limestone 18 in long 12 in wide
	5 in thick for quarter sec corner
8025	The corner to secs 21, 22, 27 and 28
	Surface rolling Soil 3d rate
	North between Sections 21 and 22
	Variation 11 55 East
4000	Set a limestone 18 in long 10 in wide 3 in
	thick for quarter sec corner
8000	Set a limestone 15 in long 11 in wide
	8 in thick for corner to secs
	15, 16, 21 and 22
	Surface Rolling Soil 3d rate

Township 8 N Range 5 East

Chains	
	East on a random line between Sections 15 and 22
	Variation 11°55 East
4000	Set a stone for temporary quarter sec corner
7960	Intersected N and S line 40 lks North of the corner to secs 14, 15, 22 and 23 from which corner I run West on a true line between Sections 15 and 22
	Variation 11°38 East
3983	Set a limestone 18 in long 11 in wide 5 in thick for quarter sec corner
7960	The corner to secs 15, 16, 21 and 22
	Surface Rolling Soil 3rd rate
	North between Sections 15 and 16
	Variation 11°55 East
4000	Set a limestone 18 in long 12 in wide 4 in thick for quarter sec corner
8000	Set a limestone 15 in long 12 in wide 6 in thick for corner to secs

6th Principal Meridian N.S.

Chains	
	9, 10, 15 and 16
	Surface Rolling Soil 3rd rate
	East on a random line between Sections 10 and 15
	Variation 11°55 East
4000	Set a stone for temporary quarter sec corner
7940	Intersected the N and S line 38 lks South of the corner to secs 10, 11, 14 and 15 from which corner I run West on a true line between sections 10 and 15
	Variation 12°11 East
3970	Set a limestone 15 in long 13 in wide 3 in thick for quarter sec corner
7940	The corner to secs 9, 10, 15 and 16
	Surface Rolling Soil 3rd rate
	North between Sections 9 and 16
	Variation 12° East
4000	Set a limestone 18 in long 12 in wide 5 in thick for quarter sec corner

Township 8 N Range 5 East

Chains	
8.00	Set a limestone 18 in long 12 in wide 6 in thick for corner to secs 3, 4, 9 and 10
	Surface Rolling - Soil 3rd rate
	East on a random line between Sections 3 and 10
	Variation 12° East
4.00	Set a stone for temporary quarter sec corner
7.50	Intersected Mand Line 10 links South of the corner to secs 2, 3, 10 and 11 from which corner I run West on a true line between Sections 3 and 10
	Variation 12.04 East
4.75	Set a limestone 18 in long 12 in wide 6 in thick for quarter sec corner
7.50	The corner to secs 3, 4, 9 and 10
	Surface Rolling - Soil 3rd rate
	North on a true line between Sections 3 and 4

6th Principal Meridian M.T.

Chains	
	Variation 12° East
3.00	Set a limestone 18 in long 12 in wide 6 in thick for quarter sec corner
8.40	Intersected the North boundary 12 chains and 3 links west of the corner to secs 3 and 4 on the 2nd Standard Parallel at which I set a limestone 18 in long 12 in wide 6 in thick for closing corner
	Surport 3rd 1857
	North between Sections 32 and 33
	Variation 11.25 East
4.00	Set a limestone 18 in long 12 in wide 6 in thick for quarter sec corner
8.00	Set a limestone 18 in long 12 in wide 7 in thick for corner to secs 28, 29, 32 and 33
	Surface Rolling - Soil 3rd rate
	East on a random line between Sections 28 and 33

Township 8 N Range 5 East

Chains	
	Variation 11 55 East
40.00	Set a Stone for Temporary quarter sec corner
79.30	Intersected the N and S line 26 lks north of the corner to secs 27, 28, 33 and 34 from which corner I run West on a true line between Sections 28 and 33
	Variation 11 44 East
39.65	Set a limestone 18 in long 12 in wide 5 in thick for quarter sec corner
79.30	The corner to secs 28, 29, 32 and 33
	Surface Rolling - Soil 3rd rate
	North between Sections 28 and 29
	Variation 11 58 East
40.00	Set a limestone 18 in long 12 in wide 5 in thick for quarter sec corner
80.00	Set a limestone 18 in long 12 in wide 5 in thick for corner to secs 20, 21, 28 and 29
	Surface Rolling - Soil 3rd rate

6th Principal Meridian N.T.

Chains	
	East on a random line between Sections 21 and 28
	Variation 11 58 East
40.00	Set a Stone for Temporary quarter sec corner
79.87	Intersected the N and S line 65 lks north of the corner to secs 21, 22, 27 and 28 from which corner I run West on a true line between sections 21 and 28
	Variation 11 30 East
39.93	Set a limestone 18 in long 12 in wide 5 in thick for quarter sec corner
79.87	The corner to secs 20, 21, 28 and 29
	Surface Rolling - Soil 3rd rate
	North between Sections 20 and 21
	Variation 11 58 East
40.00	Set a limestone 18 in long 12 in wide 5 in thick for quarter sec corner
80.00	Set a limestone 18 in long 12 in wide 6 in thick for quarter to secs 16, 17, 20

Township 8 N. Range 5 East

Chains	
	Used 21 Surface Rolling Soil 3d rate
	East on a random line between
	Sections 16 and 21
	Variation 11°58 East
40.00	Set a Stone for Temporary quarter
	sec corner
80.00	Intersected N and S line 4 lks
	north of the corner to secs 15, 16,
	21 and 22 from which corner from
	West on a true line between
	Sections 16 and 21
	Variation 11°40 East
40.00	Set a limestone 18 in long 12 in wide 5 in
	thick for quarter sec corner
80.00	The corner to secs 16, 17, 20 and 21
	Surface Rolling Soil 3d rate
	North between Sections 16 and 17
	Variation 11°58 East
40.00	Set a limestone 18 in long 12 in
	wide 5 in thick for quarter sec
	corner

6th Principal Meridian N.Z.

Chains	
80.00	Set a limestone 18 in long 12 in wide
	8 in thick for corner to secs 8, 9
	16 and 17
	Surface Rolling Soil 3d rate
	East on a random line between
	Sections 9 and 16
	Variation 11°58 East
40.00	Set a Stone for Temporary quarter
	sec corner
80.25	Intersected the N and S line 27 lks
	North of the corner to secs 9, 10,
	15 and 16 from which corner from
	West on a true line between Sections
	9 and 16
	Variation 11°47 East
40.12	Set a limestone 18 in long 12 in wide 6 in
	thick for quarter sec corner
80.25	The corner to secs 8, 9, 16 and 17
	Surface Rolling Soil 3d rate
	North between Sections 8 and 9
	Variation 11°58 East

Township 8 N Range 5 East

Chains	
40.00	Set a limestone 18 in long 12 in wide 5 in thick for quarter sec corner
80.00	Set a limestone 15 in long 12 in wide 6 in thick for corner to secs 4, 5, 8 and 9

Surface Rolling - Soil 3rd rate

East on a random line between Sections 4 and 9

Variation 11°58 East

40.00	Set a stone for temporary quarter sec corner
80.00	Intersected N and S line 14 lks North of the corner to secs 3, 4, 9 and 10 from which corner I run West on a true line between Sections 4 and 9

Variation 11°51 East

40.00	Set a limestone 18 in long 12 in wide 6 in thick for quarter sec corner
80.00	The corner to secs 4, 5, 8 and 9

6th Principal Meridian N.T.

Chains	

Surface Rolling - Soil 3rd rate

North on a true line between Sections 4 and 5

Variation 11°58 East

40.00	Set a limestone 18 in long 12 in wide 5 in thick for quarter sec corner
45.00	Creek 15 lks wide runs NE
81.93	Intersected North boundary of Township 13 Chains & 13 lks west of the corner to secs 4 and 5 on the 2d Standard Parallel at which I set a limestone 18 in long 12 in wide 7 in thick for closing corner

August 6th 1857

North between Sections 31 and 32

Variation 11°58 East

40.00	Set a limestone 18 in long 12 in wide 5 in thick for quarter sec corner
80.00	Set a limestone 18 in long 12 in wide 5 in thick for corner to secs

Township 8 N Range 5 East

Chains	
	29, 30, 31 and 32
	Surface Rolling Soil 3d rate
	East on a random line between
	Sections 29 and 32
	Variation 11:58 East
4000	Set a Stone for temporary quarter
	Sec corner
7980	Intersected Wand Slice 37 lks
	North of the corner to secs 28, 29,
	32 and 33 from which corner I run
	West on a true line between
	Sections 29 and 32
	Variation 11:42 East
3990	Set a limestone 18 in long 12 in wide
	6 in thick for quarter sec corner
7980	The corner to secs 29, 30, 31 and 32
	Surface rolling Soil 3d rate
	West on a random line between
	Sections 30 and 31
	Variation 11:58 East
4000	Set a Stone for temporary quarter

6th Principal Meridian N.T.

Chains	
	Sec corner
7840	Intersected the west boundary
	of the Township 10 lks south
	of the corner to secs 30 and 31
	From which corner I run
	East on a true line between
	Sections 30 and 31
	Variation 11:54 East
3840	Set a limestone 18 in long 12 in wide
	5 in thick for quarter sec corner
7840	The corner to secs 29, 30, 31 and
	32 Surface rolling Soil 3d rate
	North between Sections 29 and 30
	Variation 11:58 East
4000	Set a limestone 18 in long 12 in
	wide 6 in thick for quarter sec
	corner
8000	Set a limestone 18 in long 14 in wide
	7 in thick for corner to secs
	19, 20, 29 and 30
	Surface Rolling Soil 3d rate

Township 8 N Range 5 East

Chains	
	East on a random line between Sections 20 and 29
	Variation 11°58 East
40.00	Set a stone for temporary quarter sec corner
79.40	Intersected N and S line 80 lks north of the corner to secs 20, 21, 28 and 29 from which corner I run
	West on a true line between Sections 20 and 29
	Variation 11°24 East
39.70	Set a limestone 18 in long 12 in wide 6 in thick for quarter sec corner
79.40	The corner to secs 19, 20, 29 and 30
	Surface rolling - Soil 3rd rate
	West on a random line between Sections 19 and 30
	Variation 11°58 East
40.00	Set a stone for temporary quarter sec corner

6th Principal Meridian N.T.

Chains	
17.62	Intersected the West Boundary of Township 39 lks south of the corner to secs 19 and 30 from which corner I run
	East on a true line between Sections 19 and 30
	Variation 11°42 East
37.62	Set a limestone 18 in long 12 in wide 6 in thick for quarter sec corner
77.62	The corner to secs 19, 20, 29 and 30
	Surface level, Soil 1st rate
	North between Sections 19 and 20
	Variation 11°58 East
40.00	Set a limestone 18 in long 12 in wide 6 in thick for quarter sec corner
80.00	Set a limestone 18 in long 14 in wide 7 in thick for corner to secs 17, 18, 19 and 20
	Surface rolling Soil 3rd rate
	East on a random line between Sections 17 and 20
	Variation 11°58 East

Township 8 N Range 5 East

Chains	
40.00	Set a Stone for Temporary quarter sec corner
79.60	Intersected N and S line 80 lks north of the corner to secs 16, 17, 20 and 21 from which corner from West on a true line between Sections 17 and 20
	Variation 11.22 East
3.40	Set a limestone 18 in long 12 in wide 5 in thick for quarter sec corner
79.60	The corner to secs 17, 18, 19 and 20
	Surface level, soil 1st rate
	West on a random line between Sections 18 and 19
	Variation 11.58 East
40.00	Set a Stone for Temporary quarter sec corner
77.40	Intersected West boundary of Township at the corner to secs 18 and 19 From which corner from East on a true line between

6th Principal Meridian N.T.

Chains	
	Sections 18 and 19
	Variation 11.58 East
37.40	Set a limestone 18 in long 12 in wide 6 in thick for quarter sec corner
77.40	The corner to secs 17, 18, 19 and 20
	Surface rolling soil 1st rate
	North between Sections 17 and 18
	Variation 11.58 East
40.00	Set a limestone 18 in long 10 in wide 4 in thick for quarter sec corner
80.00	Set a limestone 17 in long 12 in wide 5 in thick for corner to secs 7, 8, 17 and 18
	Surface rolling soil 3rd rate
	East on a random line between Sections 8 and 17
	Variation 11.58 East
40.00	Set a Stone for Temporary quarter sec corner
79.40	Intersected the N and S line 79 lks north of the corner

Township 8 N Range 5 East

Chains	
	To sections 8, 9, 16 and 17
	From a thick corner of run
	West on a true line between
	Sections 8 and 17
	Variation 11°24 East
4.73	Set a limestone 18 in long 12 in
	wide 5 in thick for quarter
	sec corner
7.40	The corner to secs 7, 8, 17 and
	18 Surface Rolling soil 3d Grade
	West on a random line between
	Sections 7 and 18
	Variation 11°58 East
4.00	Set a Stone for Temporary quarter
	sec corner
7.58	Intersected West Boundary of the
	Township 9 lks south of the
	corner to secs 7 and 18
	from which corner of run
	East on a true line between
	Sections 8 and 17

6th Principal Meridian N.T.

Chains	
	Variation 11°54 East
5.58	Set a limestone 18 in long 12 in wide
	5 in thick for quarter sec corner
7.58	The corner to secs 7, 8, 17 and 18
	Surface Rolling Soil 3d Grade
	North between sections 7 and 18
	Variation 11°58 East
4.00	Set a limestone 18 in long 12 in wide
	6 in thick for quarter sec corner
8.00	Set a limestone 14 in long 13 in wide
	8 in thick for corner to secs
	5, 6, 7 and 8
	Surface Rolling Soil 3d Grade
	East on a random line between
	Sections 5 and 8
	Variation 11°58 East
4.00	Set a Stone for Temporary quarter
	sec corner
8.25	Intersected N and S line 50 lks
	north of the corner to secs
	4, 5, 8 and 9
	From which corner of run

Township 8 N Range 5 East

West on a true line between
Sections 5 and 8
Variation 11.37 East
40.12 Set a limestone 18 in long 12 in wide
5 in thick for quarter sec corner
80.25 The corner to secs 4, 5, 8 and 9
Surface Rolling Soil 3rd rate
West on a random line between
Sections 6 and 7
Variation 11.58 East
40.00 Set a stone for temporary quarter
sec corner
77.24 Intersected the west boundary of the
Township 5 links north of the corner
to secs 6 and 7 from which corner I run
East on a true line between Sections
6 and 7
Variation 12.12 East
47.24 Set a limestone 18 in long 12 in wide
6 in thick for quarter sec corner
77.24 The corner to secs 5, 6, 7 and 8

6th Principal Meridian N.T.

Chain Surface Rolling Soil 4th rate
North on a true line between
Sections 5 and 6
Variation 11.58 East
40.00 Set a limestone 18 in long 12 in wide
5 in thick for quarter sec corner
81.30 Intersected the North boundary of
the Township 12 chains and 30 lks
west of the corner to secs 5 and 6
on the Second Standard parallel
at which I set a limestone 18 in long
12 in wide 5 in thick for closing
corner
Surface Rolling Soil 3rd rate
August 8th 1857

General Description

The soil in this Township is
mostly of the third quality it
contains neither wood nor water
consequently nothing worth of note

A List of the names and duties of individuals employed to assist me in running more [illegible] or marking the lines described in the foregoing field notes of Township 8 North of Base line of Range 5 East of the 6th Principal Meridian in the Territory of ~~Kansas~~ Nebraska

Showing the respective capacities in which they acted

Jno T. Taylor Chainman
W. T. Ebrook Chainman
J. Rhodes Axeman
Wm B. Peake Flagman
A. M. Shelley Compassman

General Land Office • Original Field Notes

Book Number

62

The images in this file are photographs of the notes of the original surveys of the State of Nebraska on file in the Office of the Nebraska State Surveyor located in Lincoln, Nebraska.

The original surveys in Nebraska began in the mid 1850's and were completed in the mid 1880's. The Nebraska office of the Surveyor General was closed June 30, 1886.