General Land Office • Original Field Notes

Book Number

67

The images in this file are photographs of the notes of the original surveys of the State of Nebraska on file in the Office of the Nebraska State Surveyor located in Lincoln, Nebraska.

The original surveys in Nebraska began in the mid 1850's and were completed in the mid 1880's. The Nebraska office of the Surveyor General was closed June 30, 1886.

1 a

Vol 7 R R 5

T.25-28 N.
E.

Descriptive Lists by Hamp
Compared by Dennison

Field Notes of the Subdivision lines in Township Number 25 North of Range No 5 East of the 6th Principal Meridian Territory of Nebraska Surveyed by S. M. Beaford Under his Contract No 216 dated the 20th day of May 1857

DR

Subdivision Commenced Oct 21. 57
" — " — " — Completed Oct 27. 1857

Examined by
Jas Graves Jn 19 1858

6

Names & duties of assistants

W H Ranson Chainman
S R Sutton Chainman
William Mullikin Flag^m & axeman
Joseph P Healy Flag^m & axeman
Edward J Moss Flag^m & axeman

Oaths of assistants

Simeon Chamberlin
Chainman
Thurlow Weed
Marcus Otis Wedemeyer
Flagman
Thomas Ellis
Axeman

I. Warren G. Ransom do solemnly swear that I will faithfully execute the duties of Chain Carrier that I will level the Chain upon uneven ground, and plumb the tally pins whether by sticking or dropping the same, that I will report the true distance to all notable objects and the true length of all lines that I assist in measuring to the best of my skill and ability

Warren G. Ransom

Territory of Nebraska }
Douglass County } ss Personally appeared before me, a Notary Public in and for said County, Warren G. Ransom, to me well known, who signed the above in my presence, and did solemnly swear that he would perform the duties therein expressed, to the best of his skill and ability

Florence August 31st 1857.

H. Veeder Notary Public

I Edward L. Moss do solemnly swear that I will well and truly perform the duties of Flagman or Axeman according to instructions given me and to the best of my skill and ability

Edward L. Moss

Territory of Nebraska }
Douglass County } ss Personally appeared before me a Notary Public in and for said County Edward L. Moss, to me well known, who signed the above in my presence, and did solemnly swear, that he would perform the duties therein expressed to the best of his skill and ability.

Florence August 31st 1857.

H. Veeder
Notary Public

I, Theodore W. Bedford having been appointed a deputy Surveyor of the lands of the United States in Nebraska Territory do solemnly swear that I will well and faithfully and to the best of my skill and ability execute the duties confided to me pursuant to a contract with John Calhoun Surveyor General of public lands in Nebraska Territory bearing date the 20th day of May 1857 according to the laws of the United States and the instructions received from the said Surveyor General

T. W. Bedford

Territory of Nebraska }
Florence Douglas Co. } ss Personally appeared before me a Notary Public in and for said county Theo. W. Bedford, who signed the above in my presence, to me well known, who solemnly swore that he would perform the duties therein expressed to the best of his skill and abilities

Florence August 31st 1857. H. Veeder Notary Public

I Samuel R Sutton do solemnly swear that I will faithfully execute the duties of Chain-Carrier. that I will level the chain upon uneven ground. and plumb the tally pins whether by sticking or dropping the same. that I will report the true distance to all notable objects and the true lengths of all lines that I assist in measuring to the best of my skill and ability

S. R. Sutton

Territory of Nebraska }
Douglas County } ss Personally appeared before me a Notary Public in and for said County, Samuel R. Sutton, to me well known, who signed the above in my presence, and did solemnly swear that he would perform the duties therein expressed to the best of his skill and ability

Florence August 31st 1857. H. Veeder Notary Public

I, William Mullikan, do solemnly swear that I will well and truly perform the duties of of Flagman or Axe-man according to instructions given me, and to the best of my skill and ability.

William Mullikan

Territory of Nebraska }
Douglas County } ss. Personally appeared before me a Notary Public in and for said County, William Mullikan, to me well known, who signed the above in my presence, and did solemnly swear that he would perform the duties therein expressed to the best of his skill and ability.

In testimony whereof, Witness my hand and official seal this 1st day of September A.D. 1857. at Florence Nebraska.

H. Teeter
Notary Public

I Joseph J Healy do solemnly swear that I will well and truly perform the duties of Flagman or axeman according to instructions given me and to the best of my skill and ability

Jose
Joseph John Healy

Territory of Nebraska }
Douglas County } Ss Personally appeared before me, a Notary Public in and for said County Joseph John Healy, to me well known, who signed the above in my presence, and did solemnly swear that he would perform the duties therein expressed to the best of his skill and ability

Florence August 31st 1857.

H. Veeder
Notary Public

Township No 25 N. R. No 5 E. 6th P. M.



Subdivision Commenced Oct 21. 1857
From the Corner to Sections 3. 4. 33
and 34 on the South boundary
of the Township - I run
North between Sections 33rd and 34
Variation 12° East

40.00 Set Post in Mound as per instructions for quarter Section Corner

80.00 Set Post in Mound as per instructions for Corner to Sections 27. 28. 33rd and 34
Surface Rolling Soil 3d Rate

East on a true line between Secs 27th and 34
Variation 12° East

40.00 Set Post in Mound with trench 6 feet as per instructions for quarter Sec Corner

76.17 Intersected west boundary of Omaha Reserve Set Post in Mound as per instructions for Corner to Fractional Sections 27 & 34.
Surface rolling Soil 3d Rate

North between Sections 27 and 28
Variation 12° E

40.00 Set Post in Mound for quarter Section Corner

80.00 Set Post in Mound as per instructions for Corner to Sections 21.22.27 & 28
Surface rolling Soil 3rd Rate

East on a true line between Secs 22 & 27
Variation 12° 15' E

40.00 Set a Post in Mound as per instructions for quarter Section Corner

78.54 Intersected west boundary of Omaha Reserve Set Post in Mound as per instructions for Corner to fractional Sections 22 & 27
Surface Rolling Soil 3rd Rate

North between Sections 21 and 22
Variation 12° E

40.00 Set Post in Mound for quarter Section Corner

80.00 Set Post in Mound as per instructions for Corner to Sections 15, 16, 21 and 22
Surface level Soil 3rd Rate

East on a true line between Secs 15 & 22
Variation 12° 12' E

40.00 Set Post in Mound as per instructions for quarter Section Corner

78.24 Intersected west boundary of Omaha Reserve Set Post in Mound as per instructions for Corner to fractional Sections 15 and 22
Surface level Soil 2nd Rate

North between Sections 15 and 16
Variation 12° E

40.00 Set Post in Mound for quarter Section Corner

80.00 Set Post in Mound as per instructions for Corner to Sections 9. 10. 15 and 16
Surface rolling Soil & Rock

East on true line between Sec's 10 & 15
Variation 12° 24' E

40.00 Set Post in Mound as per instructions for quarter Section Corner

79.08 Intersected west boundary of Omaha Reserve Set Post in Mound as per instructions for Corner to fractional Sections 10. & 15
Surface rolling Soil & Rock
Oct 21st 1857

North between Sections 9 and 10
Variation 12° E

40.00 Set Post in Mound as per instructions for quarter Section Corner

80.00 Set Post in Mound as per instructions for Corner to Sections 9 & 4 9 and 10
Surface level Soil & Rock

East on true line between Sec's 3 & 10
Variation 12° 27' E

40.00 Set Post in Mound as per instructions for quarter Section Corner

79.44 Intersected west boundary of Omaha Reserve Set Post in Mound as per instructions for Corner to Sections 3 & 10
Surface rolling Soil & Rock

North between Sections 3 and 4
Variation 12° East

40.00 Set Post for temporary quarter Section Corner

75.83 Intersected North boundary of the Township 44 Links east of Corner to Sections 3 and 4.
from which Corner I run South on a true line between Secs 3 & 4
Variation 12° 20' E

35.83 Set Post in Mound for quarter Section Corner

75.83 Find Corner to Sections 3. 4. 9 & 10
Surface level Soil Sand & Rock

North between Sections 32 and 33
Variation 12° East

40.00 Set Post in Mound with trench and pit as per instructions for quarter Section Corner

80.00 Set Post in Mound as per instructions for Corner to Sections 28. 29. 32 and 33
Surface Rolling Soil Sand & Rock

East, on random line between Secs 28 & 33
Variation 12°15' E

40.00 Set Post for temporary quarter Sec Corner
79.90 Intersected N & S line at Corner to
Sections 27, 28, 33 & 34
From which Corner I run
West, on a true line between Secs 28 & 33
Variation 12°15' E

39.95 Set Post in mound for quarter Sec Corner
79.90 The Corner to Sections 28, 29, 32 & 33
Land 3° Rate

North, between Sections 28 & 29
Variation 12° E

40.00 Set Post in mound for quarter Sec Corner
80.00 Set Post in mound for Corner to Sections
20, 21, 28 and 29
Rolling 3° Rate

East on random line between Sec's 21 & 28
Variation 12° 15' E

40.00 Set Post for temporary quarter Sec Corner
79.84 Intersected R & S line 32 links South
of Corner to Sections 21. 22. 27 & 28
from which Corner I run
West on a true line between Sec's 21 & 28
Variation 12° 29' E

39.92 Set Post in mound for quarter Sec Corner
79.84 The Corner to Sections 20. 21. 28 & 29
Rolling — 3d Rate
October 22nd 1857

North between Sections 20 & 21
Variation 12° E

40.00 Set Post in mound for quarter Sec Corner
80.00 Set Post in mound for Corner to Sections
16. 17. 20 and 21
A Gently Rolling 3d Rate

East on random line between Sections 16 & 21
Variation 12° 15' E

40.00 Set Post in ~~of~~ for temporary quarter Sec Corner
80.12 Intersected N & S line 12 links South
of Corner to Sections 15. 16. 21 and 22
from which Corner I run
West on ~~a true~~ line between Sec's 16 & 21
Variation 12° 20' E

40.06 Set Post in mound for quarter Sec Corner
80.12 The Corner to Sections 16. 17. 20 and 21
Land Rolling 3d Rate

North between Sections 16 and 17
Variation 12° E

40.00 Set Post in mound for quarter Sec Corner
80.00 Set Post in mound for Corner to Section
8. 9. 16 and 17
Rolling 3d Rate

East on random line between Secs 9 & 16
Variation 12° 15' E

~~74.44 Set Post in Mound for quarter Sec Corn~~

~~79.95 Set Post in Mound for Corn~~

40.00 Set Post for temporary quarter Sec Corn

79.95 Intersected N & S line 17 links North of Corner to Sections 9, 10, 15 & 16 from which Corner I run

West on a true line between Secs 9 & 16
Variation 12° 08' E

39.97 Set Pin M for quarter Section Corner

79.95 The Corner to Sections 8, 9, 16 & 17
Rolling 3d Rate

North between Sections 8 & 9
Variation 12° E

40.00 Set Post in mound for quarter Sec corn

80.00 Set Post in Mound for Corner to Sections 4, 5, 8 and 9. — Rolling 3d Rate

East on a random line between Sec's 4 & 9
Variation 12° 15' E

40.00 Set Post for temporary quarter Sec Corner

80.00 Intersected N & S line 41 links South of Corner to Sections 3, 4, 9 and 10. — from which Corner I run

West on a true line between Sections 4 & 9
Variation 12° 32' E

40.00 Set P in M for quarter Section Corner

80 The Corner to Sections 4, 5, 8 & 9
Level 3d Rate

North on a random line between Sec's 4 & 5
Variation 12° E

40.00 Set Post for temporary quarter Sec Corner

~~74.11 Intersected N & S line between Sections~~

74.11 Intersected North boundary of township 58 links East of Corner to Sections 4 and 5

from which Corner I run
South. on a true line between Secs 4 & 5
Variation 12° 25' E
36.11 Set Post in mound for quarter Sec Corner
76.11 The Corner to Sections 4, 5, 8 & 9
October 23d 1857

North. between Sections 31 and 32
Variation 12° E
40.00 Set Post in mound for quarter Sec Corner
80.00 Set Post in mound for Corner to Secs
29. 30. 31 and 32
Level Good 3d Rate

East. on random line between 29 & 32
Variation 12° 15' E
40.00 Set Post for quarter Section Corner
80.00 Intersected. N & S line 15 links South
of Corner to Sections 28. 29. 32. and 33
from which Corner I run
West on a true line between Secs 29 & 32
Variation 12° 21' E
40.00 Set Post in Mound for quarter Sec Corner
80.00 The Corner to Sections 29. 30. 31. and 32
Level. 3d Rate

West. on a random line between Secs 30 & 31
Variation 12° 15' E
40.00 Set Post for temporary quarter Sec Corner
79.16 Intersected. west boundary of Township
34 links north of Corner to Sections
30 and 31 from which Corner I run
East on a true line between Sections 30 & 31

Variation 12°30' E

39.16 Set Post in mound for quarter Sec Corner

79.16 The Corner to Sections 29. 30. 31 & 32

Land Rolling. 3d Rate

North between Sections 29 & 30

Variation 12° E

40.00 Set Post in mound for quarter Sec Corner

80.00 Set Post in Mound for Corner to Section 19. 20. 29 and 30

Rolling Prairie 3d Rate

East on random line between Sec's 20 & 29

Variation 12°15' E

40.00 Set Post in for temporary quarter Sec Corner

80.24 Intersected N. & S line at Corner to Sections 20. 21. 28 & 29

From which Corner I run

West on a true line between Sec's 20 & 29

Variation 12°15' E

40.12 Set Post in mound for quarter Sec Corner

80.24 The Corner to Sections 19. 20. 29 and 30

Rolling Prairie 3d Rate

West on a random line between Secs 19 & 30

Variation 12°15

40.00 Set Post for temporary quarter Sec Corner

79.00 Intersected. West boundary of Township 14 links North of Corner to Secs 19 & 30 from which Corner I run

East on a true line between Secs 19 & 30

Variation 12°21' E

39.00 Set Post in mound for quarter Sec Corner

79.00 The Corner to Sections 19. 20. 29 & 30

Rolling 3d Rate

North between Sections 19 and 20
Variation 12° E

40.00 Set Post in mound for quarter Sec Corner
80.00 Set Post in mound for Corner to Sections 17. 18. 19 and 20 —
Rolling — Soil Sandy —

East on a random line between 17 & 20
Variation 12° 15' E

40.00 Set Post for temporary quarter Sec Corner
80.10 Intersected W & S line 26 links north of Corner to Section 16. 17. 20 & 21 from which Corner I run
West on a true line between Sec 17 & 20
Variation 12° 14' E

40.05 Set P in M for quarter Sec Corner
80.10 The Corner to Section 17. 18. 19 & 20
Level. 3d Rate —
October 24th 1857

West on a random line between Secs 18 & 19
Variation 12° 15' E

40.00 Set Post for temporary quarter Sec Corner
79.20 Intersected. west boundary of Township 23 links South of Corner to Sections 18 & 19 from which Corner I run
East on a true line between Sections 18 & 19
Variation 12° 05 E

39.20 Set Post in mound for quarter Sec Corner
79.20 The Corner to Sections 17. 18. 19 and 20
Mostly level — 3d Rate —

North between Sections 17 and 18
Variation 12° E

40.00 Set Post in mound for quarter Sec Corner
80.00 Set Post in Mound for Corner to Sections 7. 8. 17 and 18
Rolling 3d Rate —

East on random line between Sec's 8 & 17
Variation 12° 15' E

40.00 Set Post for temporary quarter Sections Corner
79.94 Intersected N & S line at Corner to Sections 8. 9. 17 and 16 from which Corner I run West on a true line between Sec's 8 & 17
variation 12° 15' E

39.97 Set Post in mound for quarter Sec corner
79.94 The Corner to Sections 7. 8. 17 and 18
Rolling Prairie — 3d Rate

West on a random line between Sec's 7 & 18
Variation 12° 15' E

40.00 Set Post for temporary quarter Sec Corner
78.80 Intersected West boundary of township 10 links South of Corner to Sections 7 and 18 from which Corner I run East on a true line between Sec's 7 & 18

Variation 12° 11' E

38.80 Set Post in mound for quarter Sec Corner
78.80 The Corner to Sections 7. 8. 17. and 18
Rolling — 3d Rate

North between Sections 7 and 8
Variation 12° E

40.00 Set Post in mound for quarter Section Corner
80.00 Set Post in mound for Corner to Sections 5. 6. 7 and 8
Level — 3d Rate

East on random line between Sec's 5 & 8
Variation 12° 15' E

40.00 Set Post for temporary quarter Sec Corner
80.08 Intersected N & S line 34 links South of Corner to Sections 4. 5. 8 and 9 from which Corner I run West on a true line between Sec's 5 and 8

Variation 12° 30' E

40.04 Set Post in Mound for quarter Sec Corner

80.08 The Corner to Sections 5. 6. 7 and 8

Level & Rate

West on a random line between Secs 6 & 7

Variation 12° 15' E

40.00 Set Post for temporary quarter Sec Corner

78.93 Intersected. west boundary of Township 40 links North of Corner to Sections 6 & 7 from which Corner I run

East. on a true line between Secs 6 & 7

Variation 12° 32' E

38.93 Set Post in Mound for quarter Sec Corner

78.93 The Corner to Sections 5. 6. 7 and 8

Rolling Prairie 3d Rate

North on a random line between Sections 5 & 6

Variation 12° E

40.00 Set Post for temporary quarter Sec Corner

76.50 Intersected North boundary of Township 65 links east of Corner to Sections 5 & 6 from which Corner I run

South on a true line between Secs 5 & 6

Variation 12.28' E

36.50 Set Post in Mound for quarter Sec Corner

76.50 The Corner to Sections 5. 6. 7 and 8

Rolling Prairie - 3d Rate

October 24th 1857

General Description

Rolling Praire, without Stone or timber. No roads or improvements

A list of the Names of the individuals employed to assist in running Measuring or Marking the lines and Corners described in the forgoing field Notes of Township No 25 North of Range No 5 East of the 6th Principal Meridian in the Territory of Nebraska — Showing the respective Capacities in which they acted

W. G. Ransom	Chainman
S. R. Sutton	Chainman
William Mulliken	Flag & Axeman
Edward L. Moss	Flag & Axeman
Joseph A. Healy	Flag & Axeman

We hereby certify that we assisted Theodore M Bedford deputy Surveyor in Subdividing Townships Number twenty four twenty-five and twenty-six North of the base line of Range Number five east of the Sixth Principal Meridian — and Townships twenty four and twenty-five. North of the base line of Range Number four east of the Sixth Principal Meridian. And that said Townships have been in all respects to the best of our knowledge and belief, well and faithfully surveyed and the boundary monuments planted according to the instructions furnished by the Surveyor General

Samuel J. Sutton Chainman
W. G. Ransom Chainman
William Mulliken Flag & axeman
E. S. Moss Flag & axeman
Joseph John Healy Flag & axeman

Subscribed and sworn to by the above named persons before me a Justice of the Peace for the County of Dawes in the Territory of Nebraska on the 10 day of November A D 1887

[illegible]
Justice of the Peace

27

I Theodore W. Bedford Deputy Surveyor do Solemly Swear that in pursuance of a Contract with John Calhoun Surveyor of the Public Lands of the United States in the Territory of Nebraska bearing date the 20th day of May AD 1857 and in Strict Conformity to the laws of the United States and the instructions furnished by the Said Surveyor I have faithfully Surveyed the Subdivision lines and meanders of Township No 24 & 25 of Range 4 East and Township No 25 N of Range No 5 East in the Territory aforesaid and do further Solemly Swear that the foregoing are the true and original field Notes of Such Survey

Theodore W Bedford
Deputy Surveyor

Territory of Nebraskey
Otoe County } ss

Subscribed
and sworn to before
me W. L. Boydston a
Notary Public within
and for the County &
Territory aforesaid
this 22nd day of November
AD 1858

W. L. Boydston
Notary Public

Surveyor General's Office
Nebraska City
Nov 22nd 1858

...y Field Notes of the survey
...ridian lines in Townships
...ne North of Ranges Number
... Five and Township
...wenty Four. North of
... Four. East of the 6th
... Meridian territory of
... Executed by Theodore
...el. under his contract
...th day of May 1857. Number
... months of September and
...57. Having been critically examined
... corrections and explanations made
...ld Notes and the surveys they
... hereby approved

Ward B. Burnett
Surveyor General

Territory of Nebra
Otoe County

and sworn
me W L Boy
Notary Public
and for the
Territory a
this 22nd day
AD 1858

W u

Surveyor General's Office
Nebraska City
Nov 22nd 1858

The foregoing Field Notes of the survey of the Subdivision lines in Townships Twenty Five North of Ranges Number Four and Five and Township Number Twenty Four. North of Ranges No Four. East of the 6th Principal Meridian territory of Nebraska. Executed by Theodore W. Bedford. under his contract of the 20th day of May 1857. Number 216. in the months of September and October 1857. Having been critically examined the necessary corrections and explanations made the said Field Notes and the surveys they describe. are hereby approved

Ward B. Burnett
Surveyor General

TOWN. 26. N

RANGE. 5. E 6th P.M.

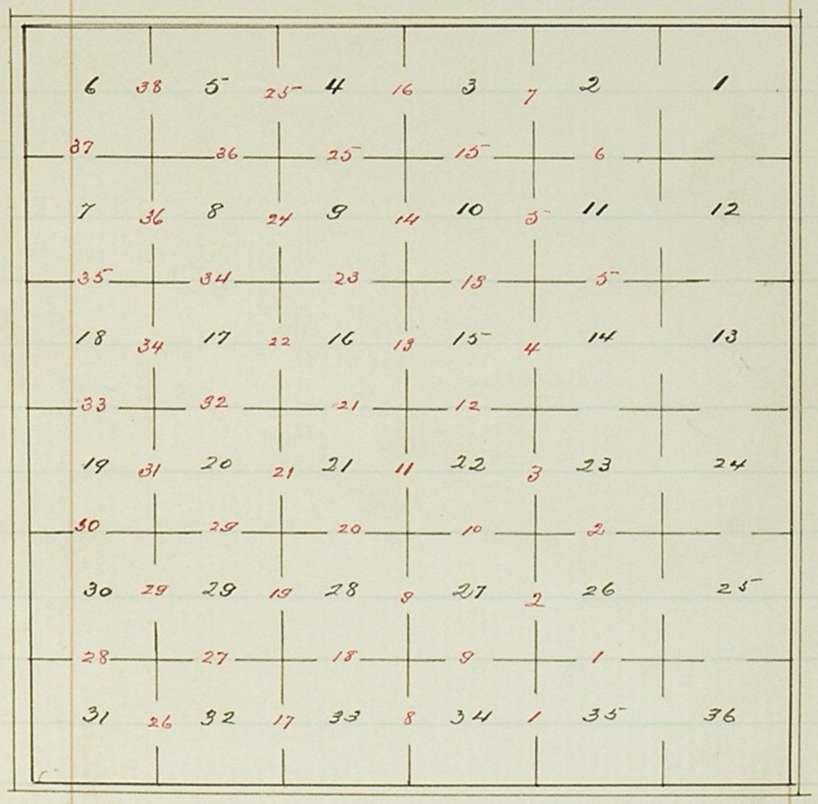

2 Notes No. 2

Under Instructions dated
August 9th 1859
Contract

Field Notes of the Subdivision
lines of Township 26 North
Range 5 East 6th Meridian
Nebraska Territory
by Nathan P. Cook U.S.
Under instructions dated
August 9. 1859

Commenced Sept 3-1859
Completed Sept 9. 1859

No. 2

Names & duties of Assistants

William M. Hill	Compassman
John M. Coyle	Chainman
B. H. Spencer	"
John M. Comegys	"
Hugh Blake	"
James A. Fisher	Axeman
S. D. Breece	Flagman
C. P. Breece	"
Francisco Castro	"

Town 26 North Range 5 East 6th P.M.

North between Sections 34 & 35
Variation 11°45' E

2600 a creek 4 links wide runs E
4000 deposit chard stone & set a post in mound with pits & trenches as per instruction for quarter section corner -
8000 deposit chard stone - set post & raised mound with pits & trenches as per instruction for corner to Sections 34 35 26 & 27
Prod Int Rah Dil Rolling prairie

East on the line between Sections 26 & 35
Variation 11° 45' E.

.84 Intersects west boundary of the Omaha reserve
deposit chard stone & set a post in mound with pits &

benches as per instruction
for corners to Sections 26 & 35
Good Gov't Rate Rolling Prairie

North between Sections 26 & 27
Variation 11° 45' East

400 deposit chard stone Set a
post & raised mound with pits
& benches as per instruction for quarter Sec
corner —

800 deposit chard stone & Set a
post in mound with pits
& benches as per instruction for corner to Sec.
22 23 26 & 27
Rolling Prairie land — Gov't Rate

Sept 30 1869

East on my line between Sections 23 & 26
Variation 11° 45' East

1,24 Intersect west boundary of
the Omaha reserve

deposit chard stone & Set post
in mound with pits & ben-
ches as per instructions for
corner to fractional Sections
23 & 26
Gov't Rate Rolling Prairie —

North between Sections 22 & 23
Variation 11° 45' East

400 deposit chard stone, Set post
& raised mound with pits &
benches as per instruction
for quarter Section corner

800 deposit chard stone Set post
& raised a mound with pits
& benches as per instructions for corner to Sec.
14 15 22 & 23
Rolling land Good Gov't Rate
East on my line between Sec. 14 & 23
Variation 11° 45' East

31

Town 26 North Range 5 East 6th P.M.

1.65 Intersects West boundary of the Omaha reserve
deposit chard stone Set post & raised mound with pits & benches as per instructions for corner to fractional Secs 14 & 23
Good 3rd Rate Rolling prairie

North between Sections 14 & 15
Variation 11° 45' E

28.00 Enter swamp lands. Subject to overflow from 1 to 3 feet
32.00 a creek 10 links wide runs South East
40.00 deposit chard stone Set post & raised mound with pits & benches as per instructions for quarter Section corner
80.00 deposit chard stone Set a post & raised mound with

Town 26 North Range 5 East 6th P.M.

pits & benches as per instructions for corner to Secs 10 11 14 & 15
1st half rolling 2nd half level land 1st Rate

East on true line between Secs 11 & 14
Variation 11° 45' E

2.03 Intersects West boundary of the Omaha reserve
deposit chard stone. Set post & raised a mound with pits & benches as per instruction for corner to fractional Sections 11 & 14
Bottom land 1st Rate

North between Secs 10 & 11
Variation 11° 45' East

32.63 Logan Creek 40 links wide runs South East Deep

Town 26 North Range 5 East 6th P.M.

muddy lands with a few
scattered trees

4000 deposit chard stone set post
& raised mound with pits &
benches as per instruction
for quarter sec corner

8000 deposit chard stone set post
& raised mound with pits &
benches as per instructions for corner to sec 2
3 10 & 11 Bottom land 1st Rate

East ~~on the line~~ between sections 2 & 11
Variation 11° 45' E

2448 Intersects west boundary
of the Omaha reserve
deposit chard stone set post
& raised mound with pits &
benches as per instruction
for corner to fractional sec
2 & 11
Bottom land 1st Rate

Town 26 North Range 5 East 6th P.M.

North on Random line between
sections 2 & 3
Variation 11° 45' E

4000 set temporary quarter sec
corner

7872 Intersects north boundary
of town — 40 links west
of corner to sec 2. 3. 34 & 35
& 2 88 west of closing cor
ner on indian reserve boun-
dary Thence

South on true line between
sec 2 & 3
Variation 11° 28' E.

3872 deposit chard stone set post
& raised mound with pits &
benches as per instructions
for quarter sec corner

7017 Dates bottom subject to over
flow as above noted

Town 26 North Range 5 East 6th P.M.

7892 Corner to Sections 2.3.10 & 11
1st 70 chains Rolling Prai-
rie. East 9 chs Bottom
land & 1st Rate
Sept 4th 1889

North between Sec 33 & 34
Variation 11° 45' E

8.90 a drain runs East
38.80 a drain runs South East
4000 deposit Chard State, Set post
& raised a mound with pit
& trenches as per instructions for quarter Section
corner

8000 deposit Chard State Set a
post & raised a mound with
pit & trenches as per instructions for Corner to
Section 27 28 33 & 34
Rolling Prairie land
Soil Good 2nd Rate

Town 26 North Range 5 East 6th P.M.

East on Random line be-
tween Sec 27 & 34
Variation 11° 45' East

4000 Set temporary quarter Sec.
corner

8008 Intersects North & South line
10 links South of corner to Comm
Sections 34 35 26 & 27 from which

Thence West on true line between Sec
27 & 34
Variation 11° 49' East

4004 deposit Chard State Set a
post & raised mound with pit
& trenches as per instruction
for quarter Section corner

8008 corner to Sec 27 28 33 & 34
Good 2nd Rate Rolling Prai-
rie land
North between Section 27 & 28
Variation 11° 45' East

Town 26 North Range 5 East 6th Pm

4000 deposit chard Stake Set a post & raised mound with pits & benches as per instruction for quarter Sec corner

8000 deposit chard Stake, Set post & raised a mound with pits & benches as per instructions for corner to Secs 27, 28, 21 & 22.

Land Rolling. Soil Good Rate

East on Random between Sections 22 & 27

Variation 11°45' E

4000 Set temporary quarter Sec corner

7060 a small branch 4 lks wide runs North East

8006 Intersected N & S line 10 lks north of corner to Sections 22. 23 26 & 27 from which corner from West on the line between Sec-

Town 26 North Range 5 E 6th Pm M.

tions 22 & 27

Variation 11° 41' East

4003 deposit chard Stake Set a post & raised mound with pits & benches as per instructions for quarter Sec corner

8006 Corner to Secs 21 22 27 & 28

Good Soil Rate Rolling land

North between Secs 21 & 22

Variation 11°45' East

16.25 a drain runs East

4000 deposit chard Stake Set post & raised a mound with pits & benches as per instruction for quarter Sec-corner

55.20 a drain runs East

8000 deposit chard Stake. Set a post & raised a mound with pits & benches as per instructions for cor to Secs 15 16 21 & 22

Town 26 North Range 5 E 6th Rs M

Rolling prairie land - Soil Good Pr Rate

East on Random line between Secs 15 & 22

Variation 11° 45 E.

40.00 Set temporary quarter Sec corner -

80.16 Set temporary corner at S line 20 lks north of corner to Sections 15 & 22 14 & 23 from which corner bears on true line between Sections 15 & 22

Variation 11° 36 E

40.08 deposit chard Stake Set a post & raised mound with pits & trenches as per instructions for quarter Sec - corner -

80.16 corner to Sections 15 16 21 & 22

Soil Good Pr Rate - level prairie last five chs. descending

Town 26 North Range 5 E 6th Rs M

North between Secs 15 & 16

Variation 11° 45 E

14.50 Enter bottom subject to inundation to probable depth of about 1 foot

16.65 a creek 8 links wide runs E

40.00 deposit chard Stake, Set a post & raised a mound with pits & trenches as per instructions for quarter Sec corner -

67.00 leave bottom above & east mound & Enter lowland prairie

80.00 deposit chard Stake Set a post & raised mound with pits & trenches as per instructions for corner to Sections 9 10 15 & 16

Bottom Pr Rate - Prairie Poor Pr Rate -

East on Random line between Sections 10 & 15

Town 26 North Range 5 E 6th P.M.

Variation 11° 45' E

4.00 Set temporary quarter section corner

79.75 Intersection N. & S. line 20 lks South of corner to Sections 10 11 14 & 15 - Thence West on the line between Secs 10 & 15

Variation 11° 54' East

39.88 deposit chard stake & set post in mound with pits & trenches as per instruction for quarter sec - corner

79.75 Corner to Sections 9 10 15 & 16 Bottom Prairie land Poor Rate last 10 ch may be subject to slight inundation

North between Sections 9 & 10

Variation 11° 45' E

4.00 deposit chard stake - set post

Town 26 North Range 5 East 6th P.M.

& raised a mound with pits & trenches as per instructions for quarter section corner

60.00 begin to ascend to upland prairie

78.80 Enter from precipitous bluff, a bottom subject to over flow from 2 to 3 feet in depth

80.00 deposit chard stake. set post & raised a mound with pits & trenches as per instruction for corner to Sections 3 4 9 & 10

Poor Poor Rate Soil on Prairie

East on Random between Sections 3 & 10

Variation 11° 45' E

24.00 Dojau Cr. 40 links wide runs South East

Town 26 North Range 5 East 6th P.M.

4000 Set temporary quarter Section corner

79.86 Intersected N+S. line 15 links South of corner to Secs 2 3 10 & 11 from which corner

Ann West on the line between Sections 3 & 10

Variation 11° 51' East

39.93 deposit chard stake set post & raised a mound with pits & benches as per instructions for quarter Sec corner

7986 Cor to Secs 3 4 9 & 10 Rich bottom - Subject to inundation from 1 to 3 feet -

North on Random between Sections 3 & 4

Variation 11° 45' E

20.67 Logan Creek 40 lks wide mus S.E.

26.70 Dane Creek 40 lks wide mus West

38.40 Dane Creek 40 lks wide mus East

Town 26 North Range 5 E 6th P.M.

4000 Set temporary quarter Section corner

7900 Leave bottom subject to overflow Enter on Rolling prairie -

79.68 Intersected N+S. line 42 links west of the Town line corner to Sections 3 & 4 33 & 34 Thence South on the line between Sections 3 & 4

Variation 11° 27 East

39.65 deposit chard stake, set a post & raised mound with pits & benches as per instructions for quarter Section corner

7965 Corner to Secs 3.4.9 & 10 Rich Bottom - Subject all to overflow -

Sept ~~August~~ 6th 1888

North between Secs 32 & 33

Town 26 North Range 5 E 6th P.M.

Variation 11° 45' East

4000 deposit chard stake set a post & raised mound with pits & benches as per instruction for quarter section corner

8000 deposit chard stake set post & raised a mound with pits & benches as per instructions for corner to Secs 28 29 32 & 33

Pass Dry Rate Rolling prairie land

East on Random line between Sections 28 & 33

Variation 11° 45' East

4000 Set temporary quarter Sec cor.

2600 crop creek runs South East

8040 Intersected N.S. line 30 links North of corner to Secs 27 28 33 & 34 Thence West on the line between Sections 28 & 33

Town 26 North Range 5 E 6th P.M.

Variation 11° 32' East

4020 deposit chard stake set a post & raised a mound with pits & benches as per instructions for quarter Sec corner

8040 Corner to Secs 28 29 32 & 33

Pass Dry Rate Rolling prairie land

North between Secs 28 & 29

Variation 11° 30' E

2450 a creek 5 lks wide runs East

4000 deposit chard stake set post & raised a mound with pits & benches as per instructions for quarter Section corner

8000 deposit chard stake set post & raised a mound with pits & benches as per instructions for corner to Section

2021 28 & 29

Dry Rate Rolling prairie land

Town 26 North Range 5 E 6th Pr M.

East on Random line between
Sections 21 & 28
Variation 11° 45' E

4000 Set temporary quarter Sec-
corner

8038 Intersections A.&S. line 80 South of corner to
Sections 27 28 21 & 22 from which cor

Am West on True line between Sec-
tions 21 & 28
Variation 11° 51' East

4019 deposit chard stake, Set a
post & raised a mound with
pits & benches as per instructions for quarter Sec-
tion corner as per instructions

8038 Corner to Sections 20 21 28 & 29
Rolling prairie land
Wm Rate —

Town 26 North Range 5 E 6th Pr M.

North between Sections 20 & 21
Variation 11° 20' E

4000 deposit chard stake Set post
& raised mound with pits &
benches as per instructions for quarter Section
corner

7520 a creek 20 links wide runs
East

8000 deposit chard stake Set post
& raised a mound with pits &
benches as per instructions for corner to Sections
16 17 20 & 21
Poor Wm Rate Rolling prai-
-rie land

East on Random between
Sections 16 & 21
Variation 11° 45' E

1640 a creek 20 links wide runs
North East

2020 a creek 20 links wide runs S E
North

Town 26 North Range 5 E 6th Pr. M.

3620 a creek 20 lks wide mus N. E.

4000 Set temporary quarter Sec-
corner

7980 Intersected N. & S. line 40 lks North of corner
to Secs 15 16 21 & 22 from which cor.

Tann West on the line between
Sections 16 & 21

Variation 11° 28' E

2990 deposit chard Stake set post
& raised mound with pits & trenches as per instruction for quarter Section corner

7980 Corner to Sections 16 17 20 &
21

1st half mile Int Rate bottom
2nd half mile Rough Int Rate
Rolling prairie land

North between Sections 16 & 17

Variation 11° 45' East

Town 26 North Range 5 E 6th Pr. M.

4000 deposit chard Stake set post
& raised mound with pits &
trenches as per instruction
for quarter Section corner

8000 deposit chard Stake set post
& raised mound with pits &
trenches as per instructions for corner to Sections
8 9 16 17

Int Rate Rolling prairie
land

East on Random between
Sections 9 & 16

Variation 11° 45' East

4000 Set temporary quarter Sec-
tion corner

7960 Intersected N. & S. line 25 links South of corner
to Sections 9 10 15 & 16 from which cor.

Tann West on the line between
Sections 9 & 16

Variation 11° 56' East

Tow 26 North Range 5 E 6th Pr M

29.80 deposit chard stake set post & raised mound with pits & benches as per instructions for quarter section corner

79.60 Corner to Sections 8, 9 16 & 17 On Rale Rolling prairie land

North between Secs 8 & 9

Variation 11°45 E

40.00 deposit chard stake set a post & raised a mound with pits & benches as per instructions for quarter section corner

80.00 deposit chard stake, set a post & raised a mound with pits & benches as per instructions for corner to Sections 4 5 8 & 9 Soil Poor On Rale land Rolling

Tow 26 North Range 5 E 6th Pr M

East on Random between Sections 4 & 9

Variation 11°45 E

40.00 Set temporary quarter section corner

69.20 Enter bottom Dubuque to overflow from 1 to 3 feet

79.80 Intersection N & S line 20 lks South of corner to Sections 3 4 9 & 10 from which corner of

Mm West on Mile line between Sections 4 & 9

Variation 11°54 East

29.90 deposit chard stake set post & raised mound with pits & benches as per instruction for quarter sec. corner

79.80 Corner to Sections 4 5 8 & 9 On Rale Rolling prairie land

North on Random line be-

Town 26 North Range 5 E 6th P.

-tween Sections 4 & 5

Variation 11° 45' East

40.00 Set temporary quarter Section corner

Intersected the North Boundary of the Township

79.80 40 links West of Cor to Secs 4 & 5 32 & 33 pm which corns from South on true line between Sections 4 & 5

Variation 11° 28' East

39.80 deposit chard stake set post & raised mound with pits & trenches as per instructions for quarter section corner

79.80 Corner to Sections 4. 5. 8 & 9

In Rich Prairie land

Mostly dry & level bottom

Sept 6 1889

North between Sections 31 & 32

Variation 11° 45' E

40.00 deposit chard stake set post

Town 26 North Range 5 E 6th P.M.

& raised a mound with pits & trenches as per instructions for quarter section corner

80.00 deposit chard stake set post & raised a mound with pits & trenches as per instructions for corner to Sections 29 30 31 & 32

In Rich Rolling prairie land

East on Random between Secs 29 & 32

Variation 11° 45' East

40.00 Set temporary quarter section corner

80.10 Intersected N. & S. line 20 links South of corner to Sections 28 29 32 & 33 pm which corns from West on true line between Sections 29 & 32

Variation 11° 54 East

40.00 deposit chard stake set post

Town 26 North Range 5 East 6th Pr. M.

& raised mound with pits & trenches as per instruction for quarter Section corner

80.10 Corner to Sections 29 30 31 & 32

Poor Int Rate Rolling prairie land

West on Random between Sections 30 & 31

Variation 11° 45' East

4000 Set temporary quarter Section corner

7955 Intersected the West Boundary of the Township 135 links North of corner to Sections 30 & 31 from which cor.

Thence East on true line bet Secs 30 & 31

Variation 12° 43' East

2955 deposit chard stake set post & raised a mound with pits & trenches as per instructions for quarter Section corner

7955 Corner to Sections 29 30 31 & 32

Poor Int Rate Rolling prairie

Town 26 North Range 5 East 6th Pr. M.

North between Sections 29 & 30

Variation 11° 45' East

4000 deposit chard stake set post & raised a mound with pits & trenches as per instruction for quarter Section corner

8000 deposit chard stake set post & raised a mound with pits & trenches as per instructions for corner to Sections 19 20 29 & 30

Poor Int Rate Rolling prairie land

East on Random line between Sections 20 & 29

Variation 11° 45' East

4000 Set temporary quarter Section corner

7926 Intersected A road line 24 lks South of corner to Sections 20 21 28 & 29 from which corner

Thence West on true line between

Town 26 North Range 5 E 6th Pr

Sections 20 & 29

Variation 11°55' E

29.68 deposit chard stake set a post & raised a mound with pits & trenches as per instructions for quarter section corner

79.26 Corner to Sections 19 20 29 & 30 30 Rate Rolling prairie land

Sept 4th

West on Random line between Sections 19 & 30

Variation 12°45' E

29.10 a small creek 5 lks wide runs North

4000 Set temporary quarter section corner

79.70 Intersects the west line of Town at 15 links North of corner to Sections 19 & 30 from which corner Im East on true line between Sec-

Town 26 North Range 5 E 6th Pr M.

tions 19 & 30

Variation 12 51' East

29.70 deposit chard stake set a post & raised a mound with pits and trenches as per instruction for quarter section corner

79.70 Corner to Sections 19 20 29 & 30 Poor 30 Rate Rolling prairie land — —

North between Secs 19 & 20

Variation 11°45' E

28.20 a small creek 6 links wide runs East

4000 deposit chard stake set post & raised a mound with pits & trenches as per instructions for quarter section corner as per instruction

8000 deposit chard stake set post & raised mound with pits & trenches

Town 26 North Range 5 E 6th P.M.

as per instructions
for corners to Sections 17 18
& 20
3d Rate Rolling prairie la

East on Random between Sec-
tions 17 & 20
Variation 11° 45 East
40.00 Set temporary quarter Section
corner
70.20 a creek 10 lks wide runs N.E.
76.50 a creek 10 lks wide runs S E
80.20 Corn to Sections 16 17 20 & 21
which corn fm
West on true line between
Sections 17 & 20
Variation 11° 45 E
40.10 deposit chard stake set post
& raised a mound with pits &
trenches as per instructions for quarter Sec corner
80.20 Corner to Sections 17 18 19 & 20
Poor 3d Rate Rolling prairie

Town 26 North Range 5 E 6th P.M.

West on Random between Sec-
tions 18 & 19
Variation
12° 45 East
40.00 Set temporary quarter Section
corner
79.35 Intersect west Boundary of the Township at
10 links north of corner to
Sections 18 & 19 from which corner fm
East on true line between
Sections 18 & 19
Variation 12° 49 E
39.35 deposit chard stake set a post &
raised a mound with pits &
trenches as per instruction
for corner to quarter Section
79.35 Corner to Secs. 17 18 19 & 20
Poor 3d Rate Soil Rolling
prairie land

Town 26 North Range 5 E 6th Pr M

North between Sections 17 & 18

Variation 11° 45' East

40.00 deposit chard stake. Set post & raised mound with pits & trenches as per instructions for quarter section corner

80.00 deposit chard stake set a post & raised mound with pits & trenches as per instructions for corner to sections 7 8 17 & 18

Jno Rate Rolling prairie land

East on Random between Sec 8 & 17

Variation 11° 45 East

40.00 Set temporary quarter section corner

80.36 Intersects N. & S. line 2 links north of corner to sections 8. 9 16 & 17 from which comm from West on the line between Sec-

Town 26 North Range 5 East 6th Pr M

-tions 8 & 17

Variation 11° 36' East

40.18 deposit chard stake. Set post & raised mound with pits & trenches as per instructions for quarter sec-corner

80.36 Corner to sections 7 8 17 & 18

West on Random between Sections 7 & 18

Variation 12° 45' E

40.00 Set temporary quarter sec-corner

79.63 Intersects west boundary of the Township at 22 lks north of corner to secs 7 & 18 from which comm from

East on the line between 7 & 18

Variation 12° 54' East

39.63 deposit chard stake set post & raised mound with pits & trenches as per instructions for-

Town 26 North Range 5 East 6th Pr M

quarter section corner

79.63 corner to sections 7 8 17 & 18

Jno Rate Rolling prairie Cont

North between Secs 7 & 8

Variation 11° 40' East

40.00 deposit chard stake set post & raised mound with pits & benches as per instruction for quarter sec-corner

80.00 deposit chard stake set post & raised mound with pits & benches as per instruction for corner to sections 5, 6, 7 & 8

Lore Jno Rate Rolling prairie

Sept 8th 1859

East on Random between sections 5 & 8 Variation 11° 45' E

40.00 Set temporary quarter section corner

79.86 Intersects N & S line 8 links north of corner

Town 26 North Range 5 East 6th Pr M

to Secs 4, 5, 8 & 9 from which corner Jno West on the line between 5 & 8

Variation 11° 42' East

39.93 deposit chard stake, set post & raised mound with pits & benches as per instruction for quarter sec-corner

79.86 corner to Secs 5 6 7 & 8

Jno Rate Lore - Rolling prairie

West on Random between sections 7 & 6

Variation 12° 45' East

40.00 Set temporary quarter section corner

79.95 Intersects Bdy of the Township 24 links north of corner to sections 6 & 7 from which corner Jno East on the line between Secs 6 & 7

Variation 12° 55 East

Town 26 North Range 5 E 6th P.M.

29.95 deposit chard stone set a post & raised a mound with pits & trenches as per instruction for quarter section corner

79.95 Corner to Secs 5 6 7 & 8 —
Inc Rate Rolling prairie land

North on Random between Sections 5 & 6
Variation 11° 45' E

40.00 Set temporary quarter section corner

79.20 Intersects north boundary of Township 20 links East of corner to Secs 5 & 6 from which Cmm Tree South on true line between 5 & 6
Variation 12° 00 East

29.20 deposit chard stone set post & raised a mound with pits & trenches as per instruction for

quarter section corner

79.20 Corner to Secs 5, 6, 7 & 8 —
Soil Inc Rate Rolling prairie land

The soil in the Eastern portion of this Township is much superior in quality to that in the western — the former being a good class of rolling prairie & the rich bottoms (as noted — along Logan creek) which though subject to overflow may be capable of rich cultivation. The latter part of the Township is most generally a rolling barren tract, much inferior to the average quality of soil in the region
There is no timber north noticed

Town 26 North Range 5 - E 6th P.M.

The only Tree, being very Sparse-
-ly Scattered on Logan Creek
and of an inferior Charac-
-ter — Willow - a few Elm &c
There is great want of water &
especially in the western part
which may be called Totally de-
-void of it
Except the Bottom along Logan
creek & this Township may be
classed far behind its adjacent
September 9 1859

A List of Names of the
the individuals employed to
assist - in running Measuring
or Marking the lines and Corners
described in the foregoing field
Notes of Townships 24 & 26 N
Range 5 East of the 6 pr "Mer"
Showing the respective Capacities
in which they acted

Wm M Hall — compass man
John M Coyl, B H Spencer, John M Conner, Hugh Blake — Chainmen
J C Fisher, S D Bruce — Axmen
E P Bruce, Francisco Castro — Flagmen

73/77

Lon

43/77

299

799

400

792

40/78

Ch Rm

Tom 24 North Range 1 West 6th Pr M-

September 19th/59

We

Wm M Hill
John M Coyle
B H Spencer
John M Comejys
Hugh Blaire
James A Fisher
S D Breece
E P Breece
Francisco Castro

do hereby certify that we assisted Nathan P Cook deputy Surveyor in subdividing Townships No. 24 & 26 North Range 5 East 6th Pr Mer- and that said Townships have in all respects been, to the best of our knowledge & belief, well

Tow 24 North Range 1 West 6th Pr. M.

and faithfully Surveyed, & the boundary monuments planted according to instructions furnished by the Surveyor General —

Wm M Lile Compassman
John M. Cole Chainmen
B. H. Spencer "
John M. Conneys "
Hugh Blake "
A. A. Fisher, Axemen
A. A. Bruce
E. P. Bruce
Francisco Castro } Flagmen

Subscribed and sworn to by the above named persons before this 19th day of September A.D. 1859

Ward B. Burns
Sur. Gen. Kan. & Neb.

44/79
Tom

I Nathan P Cook deputy Surveyor do Solemnly Swear that in pursuance to instruction of Ward B Burnett Surveyor of the public lands of the United States for Kansas & Nebraska, bearing date the ninth day of August 1859 and in strict conformity to the laws of the United States and the instructions furnished by the Said Surveyor General I have faithfully Surveyed the Subdivision lines of Township 24 & 26 North of Range 5 East of the 6th Prin Meridian in Nebraska Territory and do furthe Solemnly Swear that the foregoing are the true and original field notes of Such Survey

Nathan P Cook
Deputy Surveyor

Subscribed and sworn to before
me this fourth day of October 1859.

John H Mason
Notary Public

Surveyor Generals Office
Nebraska City N.T. Oct 13th 1859.

The foregoing field Notes of the Survey of the Subdivision lines of Townships Twenty-four and Twenty-Six North of the Base Line of Range Five East of the Sixth Principal Meridian Nebraska Territory, Executed by Nathan P. Cook, under his instructions of the 9th day of August 1859, in the months of August and September 1859, having been critically examined, the necessary corrections and explanations made, the said field Notes, and the Surveys they describe, are hereby Approved.

Ward B. Burnett
Surveyor General
Kansas & Nebraska

Vol 1 Book 5

T. 27 N. — R. V E.

Maclean
241

Lord — (raw)
Corpus — Brooks
Compr. Brooks & Charley

Field Notes
of
The Subdivision Lines
in
Township No. 27 North
of
Range No. 5,
East of the 6th Principal Meridian
in
Nebraska Territory:

Surveyed by
Lanchlan A. Maclean
Deputy Surveyor:
Under his Contract No. 241, bearing
date the 2nd day of July, A.D. 1858.–
Subdivision Commenced:
2nd August, 1858.
Subdivision Completed:
5th August, 1858.–

Township No 27 North of Range No. 5

Names and Duties
of Assistants:-

John G. Brodhead } Compassmen
James D. White

Joseph Larish
John C. Mahan
Chauncey Wood
James D. Turner
Phil. H. Reily
William Ackhoff } Chainmen.

Robert Smith
Robert McCarthy
George Guy } Axemen

William Bissell
Joseph Pearson
C. G. Sholes } Flagmen

T. 27 N. — R. V. E.

Book 5.

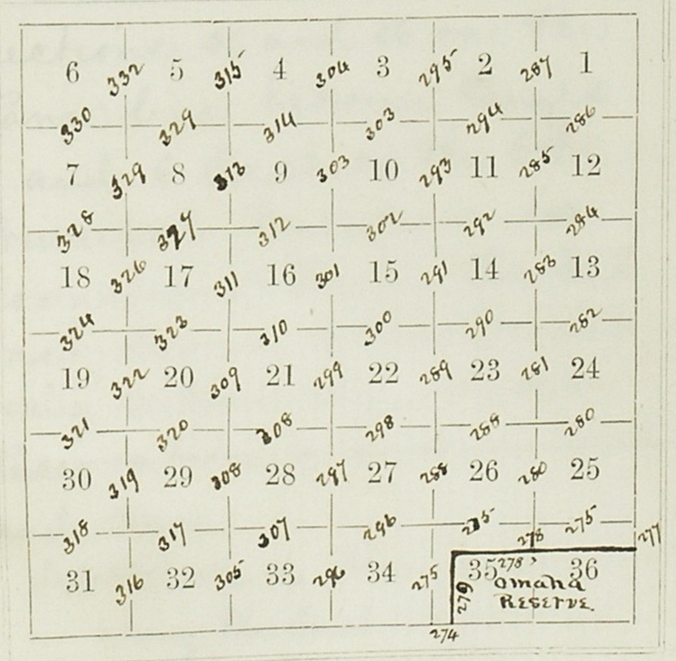

Chains.

To determine the proper adjustment of my compass for Subdividing this Township, I commence at the corner to Sections 25 and 36 on the Range line between Ranges 5 and 6 East of the 6th Principal Meridian in Township 27 North - (the South-East corner of this Township being within the Omaha Reservation and not established) and run

North on a blank line along the East Boundary of Section 25 -

Variation 11° East -

40.00 To a point 3 links East of Quarter Section Corner -

80.03 To a point 7 links East of corner to Sections 24 and 25 -

Township No. 27 North of Range No. 5, East of the 6th Principal Meridian.

chains.

To retrace this line or run parallel thereto, my compass must be adjusted to a.
Variation of 11° 3' East

Subdivision Commenced, August 2nd 1858.
From the corner to Section 34 and Fractional Section 35 on the South Boundary of Township, I run
East along the Township line
Variation 11° 30' East.

2.48 To Intersection of West Boundary of Omaha Reservation.
Finding this distance not agreeing with that furnished by the Office - and the Mounds at both points being in good preservation, I re-run said line and find the distance of 2.48 chains to be correct.

chains.

From the corner to Section 34 and Fractional Section 35 on the South Boundary of the Township I run
North between Section 34 and Fractional Section 35.
Variation, 11° 30' East.

40.00 Grove charred Stake and set post in Mound as per Instructions for Quarter Section corner.

80.00 Grove charred Stake and set post in Mound as per Instructions for Corner to Sections 26, 27, 34 and Fractional Section 35.

Land, - Rolling prairie.
Soil, - 2nd Rate.

East on a Random line between Sections ~~27~~ 26, ~~26~~ 35 and Fractional Sections ~~35~~ 25 and 36.
Variation 11° 30' East.

Township No. 27 North of Range No. 5

chains.

40.00 Set a Stake for Temporary Quarter Section Corner between Section 26 and Fractional Section 35-

80.00 Set a Stake for Temporary Section Corner To Sections 25, 26, and Fractional Sections 35 and 36-

120.00 Set a Stake for Temporary Quarter Section Corner between Section 25 and Fractional Section 36

159.93 Intersected East Boundary of Township at a point 18 links South of Corner To Section 25 and Fractional Section 36- from which Corner I run West on a True line between Sections 25 and 26, and Fractional Sections 35 and 36.

Variation 11° 34' East-

39.98 Drove Charred Stake and set post in Mound as per Instructions for Quarter Section Corner

chains.

between Section 25 and Fractional Section 36-

79.96 Drove Charred Stake and set post in Mound as per Instructions for Corner To Sections 25, 26 and Fractional Sections 35 and 36-

119.93 Drove Charred Stake and set Post in Mound as per Instructions for 1/4 Sec Cor between Sec 26 & Fract Sec 35

159.93 The Corner To Sections 25, 26, 34 and Fractional Section 35-

Land,- High rolling prairie-

Soil,- 2nd Rate-

From the Corner To Section 25 and Fractional Section 36 on the East Boundary of Township I run

South along the Township line

Variation 11° 3' East-

3.00 Intersected at Corner on North Boundary of Omaha Reservation.

Township No. 27 North of Range No. 5 East of the 6th Principal Meridian.

Chains.	
	From the corner to Sections 25 and 26 and Fractional Sections 35 and 36 - Run South between Fractional Sections 35 and 36 - Variation 11° 3' East
3.10	Intersected North Boundary of Omaha Reservation and Drove charred Stake and Set post in Mound as per Instructions for corner to Fractional Sections 35 and 36 -
	From thence Run West along the North Boundary of the Omaha Reservation - Variation, 11° 35' East -
77.50	To the North West Corner of the Omaha Reservation
	from thence Run South along the West Boundary of the Omaha Reservation Variation 11° 3' East.
76.93	To the corner at the Intersection of Township line between Townships 26 and 27 North with the West Boundary of said Omaha Reservation.-

2nd August, 1858.-

Township No. 27 North of Range No. 5

Chains.

North between Sections 25 and 26.
Variation, 11° 3' East.

40.00 Drove charred Stake and
Set post in Mound as per
Instructions for
Quarter Section Corner.

80.00 Drove charred Stake and
Set post in Mound as
per Instructions for
Corner to Sections
23, 24, 25 and 26.

Land,- High broken prairie.
Soil,- 2nd Rate.

East on a Random line
between Sections 24 and 25.
Variation, 11° 30' East.

40.00 Set a Stake for Temporary
Quarter Section Corner.

79.58 Intersected East Boundary of

East of the 6th Principal Meridian.

Chains.

Township 10 links North
of Corner to Sections
24 and 25.
From which Corner Town
West on a True line
between Sections 24 and 25.
Variation 11° 26' East.

39.79 Drove charred Stake and
Set post in Mound
as per Instructions
for Quarter Section Corner.

79.58 The Corner to Sections 23,
24, 25 and 26.

Land,- High rolling prairie.
Soil,- 2nd Rate.

North between Sections 23 and 24.
Variation, 11° 30' East.

40.00 Drove charred Stake and
Set post in Mound

Township No. 27 North of Range No. East of the 6th Principal Meridian

chains.

as per Instructions for
Quarter Section Corner.

80.00 Drove charred Stake and
Set post in Mound
as per Instructions,
for Corner to Sections
13, 14, 23 and 24.

Sand,- High rolling prairie-
Soil,- 2nd Rate-

East on a Random line
between Sections 13 and 24,
Variation, 11° 30' East

40.00 Set a Stake for Temporary
Quarter Section Corner-

79.68 Intersect East Boundary
of Township 18 links South
of Corner to Sections
13 and 24- from which
Corner I run

chains.

West on a True line
between Sections 13 and 24-
Variation 11° 38' East-

39.84 Drove charred Stake and
Set post in Mound as
per Instructions for
Quarter Section Corner-

79.68 The Corner to Sections 13, 14,
23 and 24.-

Sand,- High rolling prairie-
Soil,- 2nd Rate-

North between Sections 13 and 14-
Variation 11° 30' East

40.00 Drove charred Stake and
Set post in Mound as
per Instructions for
Quarter Section Corner-

80.00 Drove charred Stake and
Set post in Mound as

Township No. 27 North of Range No. 5

chains.

per Instructions
for Corner to Sections
11, 12, 13 and 14 -
Sand, - High rolling prairie -
Soil, - 2nd Rate -

East on a Random line
between Sections 12 and 13 -
Variation 11° 30' East -
40.00 Set a Stake for Temporary Quarter Section Corner -
79.75 Intersect East Boundary
of Township 10 links North
of Corner to Sections 12 and 13
from which Corner I run
West on a True line
between Sections 12 and 13 -
Variation, 11° 26' East
39.87 Drove charred Stake and
Set post in Mound as
per Instructions for
Quarter Section Corner -

East of the 6th Principal Meridian.

chains.
79.75 The Corner to Sections 11, 12,
13 and 14 -
Sand, - High rolling prairie -
Soil, - 2nd Rate -

North between Sections 11 and 12
Variation, 11° 30' East
40.00 Drove charred Stake and
Set post in Mound
as per Instructions
for Quarter Section Corner -
80.00 Drove charred Stake and
Set post in Mound
as per Instructions
for Corner to Sections
1, 2, 11 and 12 -
Sand, - High rolling prairie -
Soil, - 2nd Rate -

Township No. 24 North of Range No. East of the 6th Principal Meridian.

Chains.

East on a Random line between Sections 1 and 12. Variation, 12° East.

40.00 Set a Stake for Temporary Quarter Section Corner.

79.75 Intersect East Boundary of Township 10 links North of Corner to Sections 1 and 12. From which Corner I run

West on a True line between Sections 1 and 12. Variation, 11° 56' East.

39.87 Drove a charred Stake and Set post in Mound as per Instructions for Quarter Section Corner.

79.75 The Corners to Sections 1, 2, 11 and 12.

Land,- High rolling prairie. Soil,- 2nd Rate.

Chains.

North on a Random line between Sections 1 and 2. Variation, 12° East.

40.00 Set a Stake for Temporary Quarter Section Corner.

79.57 Intersect North Boundary of Township 70 links West of Corner to Sections 1 and 2. From which Corner I run

South on a True line between Sections 1 and 2. Variation, 11° 30' East.

39.57 Drove a charred Stake and Set post in Mound as per Instructions, for Quarter Section Corner.

79.57 The Corner to Sections 1, 2, 11 and 12.

Land,- High rolling prairie. Soil,- 2nd Rate.

Township No. 27 North of Range No. 5

Chains.

North between Sections 26 and 27
Variation, 11°30' East.

40.00 Drove charred Stake and
Set post in Mound with
Trench as per Instructions
for Quarter Section Corner.

80.00 Drove charred Stake and
Set post in Mound
as per Instructions
with Corner for Corner to Sections
22, 23, 26 and 27.-
Sand,- Rolling prairie.
Soil,- 2nd Rate.

East on a Random line
between Sections 23 and 26
Variation, 11°30' East.

40.00 Set a Stake for Temporary
Quarter Section Corner

79.35 Intersect North and South

East of the 6th Principal Meridian.

Chains.

line 33 links South of
Corner to Sections
23, 24, 25 and 26.- From
which Corner I run
West on a True line
between Sections 23 and 26.
Variation, 11°44' East.

39.67 Drove a charred Stake
and Set post in Mound
as per Instructions
for Quarter Section Corner.

79.35 The Corner to Sections
22, 23, 26 and 27.-
Sand,- Rolling prairie.
Soil,- 3rd Rate.

North between Sections 22 and 23.
Variation 12° East.

40.00 Drove a charred Stake
and Set post in Mound

Township No. 27 North of Range No. 5 East of the 6th Principal Meridian

Chains.

as per Instructions
for Quarter Section Corner-

80.00 Drove charred Stake and
Set post in Mound as
per Instructions for Corner
To Sections 14, 15, 22 and 23-

Sand,- Rolling prairie-

Soil,- 3rd Rate-

East on a Random line
between Sections 14 and 23-
Variation, 11°45' East-

40.00 Set a Stake for Temporary
Quarter Section Corner-

79.83 Intersect North and South
line 51 links South of Corner
To Sections 13, 14, 23 and 24-
from which Corner I run
West on a True line
between Sections 14 and 23-

Chains.

Variation, 12° 6' East-

39.91 Drove charred Stake and
Set post in Mound with
Trench as per Instructions,
for Quarter Section Corner-

79.83 The Corner To Sections 14, 15,
22 and 23-

Sand,- Rolling prairie-

Soil,- 3rd Rate-

North between Sections 14 and 15-
Variation 12°30' East-

40.00 Drove charred Stake and
Set post in Mound as
per Instructions for
Quarter Section Corner-

80.00 Drove charred Stake and
Set post in Mound as
per Instructions for
Corner To Sections

Township No. 27 North of Range No. 6

chains.

10, 11, 14 and 15-
Land,- Rolling prairie-
Soil,- 3rd Rate-

East on a Random line
between Sections 11 and 14-
Variation, 12°5' East-

40.00 Set a Stake for Temporary
Quarter Section corner-

80.54 Intersect North and South
line 55 links South of corner
to Sections 11, 12, 13 and 14-
from which corner I run
West on a True line
between Sections 11 and 14-
Variation, 12°29' East-

40.27 Drove Charred Stake and
Set post in Mound as
per Instructions for
Quarter Section corner-

East of the 6th Principal Meridian

chains.

80.54 The corner to Sections 10, 11,
14 and 15-
Land,- Rolling prairie-
Soil,- 3rd Rate-

North between Sections 10 and 11-
Variation 12°15' East-

40.00 Drove charred Stake and
Set post in Mound as
per Instructions, for
Quarter Section corner-

80.00 Drove charred Stake and
Set post in Mound as
per Instructions, for
corner to Sections
2, 3, 10 and 11-
Land,- Rolling prairie-
Soil,- 2nd Rate-

Township No. 27 North of Range No. 5 East of the 6th Principal Meridian.

chains.

East on a Random line
between Sections 2 and 11 -
Variation, 12°30' East -

40.00 Set a Stake for Temporary
Quarter Section Corner -

79.58 Intersect North and South
line 50 links South of
Corner to Sections 1, 2,
11 and 12 - from which
Corner I run

West on a True line
between Sections 2 and 11 -
Variation, 12°57' East -

39.79 Drove charred Stake and
Set post in Mound as
per Instructions for
Quarter Section Corner

79.58 The Corner to Sections 2, 3,
10 and 11 -

Land, - Level prairie - Soil, - 1st Rate -

chains.

North on a Random line
between Sections 2 and 3 -
Variation, 12°30' East -

40.00 Set a Stake for Temporary
Quarter Section Corner -

80.26 Intersect North Boundary
of Township 50 links East
of Corner to Sections 2 and 3 -
from which Corner I run

South on a True line
between Sections 2 and 3 -
Variation 12°51' East -

40.26 Drove charred Stake and Set
post in Mound as per
Instructions for Quarter
Section Corner -

80.26 The Corner to Sections 2, 3, 10 and 11 -

Land, - Rolling prairie -

Soil, - 2nd Rate -

3rd August, 1858 -

Township No. 27 North of Range No. 5. East of the 6th Principal Meridian.

chains.

North between Sections 33 and 34.
Variation, 11°45' East.

40.00 Drove charred Stake and set post in Mound as per Instructions for Quarter Sectioncorner.

80.00 Drove charred Stake and set post in Mound as per Instructions for Corner to Sections 27, 28, 33 and 34.

Sand,- Level prairie Bottom Soil,- 2nd Rate.

East on a Random line between Sections 27 and 34.
Variation, 12° East

20.00 Leave creek Bottom and Enter prairie - Bears N. E. and S.W.

40.00 Set a Stake for Temporary Quarter Sectioncorner.

chains.

80.75 Intersect North and South line at Corner to Sections 26, 27, 34 and 35 - from which corner I run

West on a True line between Sections 27 and 34.
Variation, 12° East.

40.37 Drove charred Stake and set post in Mound as per Instructions for Quarter Sectioncorner.

80.75 The Corner to Sections 27, 28, 33 and 34.

Sand,- Level prairie - Soil,- 1st Rate.

North between Sections 27 and 28.
Variation 12° East.

40.00 Drove charred Stake and set post in Mound as

Township No. 27 North of Range No. 5.

chains.

per Instructions for
Quarter Section Corner-

42.00 Leave Creek Bottom and
ascend Rolling prairie-
Bears N.W. and S.E.-

80.00 Drove charred Stake and
Set post in Mound as
per Instructions for
Corner to Sections 21, 22,
27 and 28-

Land,- Rolling prairie- Soil
2nd Rate- Except first 42.00
chains which is Bottom
land with 1st Rate Soil-

East on a Random line
between Sections 22 and 27-
Variation, 12° East-

40.00 Set a Stake for Temporary
Quarter Section Corner-

East of the 6th Principal Meridian-

chains.

80.75 Intersect North and South
line 1.4 links South of
Corner to Sections 22, 23,
26 and 27- from which
Corner I run

West on a True line
between Sections 22 and 27-
Variation 12° East.

40.37 Drove charred Stake and
Set post in Mound as
per Instructions for
Quarter Section Corner-

80.75 The Corner to Sections 21, 22, 27
and 28-

Land,- Rolling prairie-
Soil,- 3rd Rate-

North between Sections 21 and 22.
Variation, 12° East-

40.00 Drove charred Stake and Set

Township No. 27 North of Range No. 5. East of The 6th Principal Meridian.

chains.

post in Mound as per Instructions for Quarter Sectionlorner.

80.00 Drove charred Stake and Set post in Mound as per Instructions for Corner to Sections 15, 16, 21 and 22.

Land,- Rolling prairie.

Soil,- 3rd Rate.

East on a Random line between Sections 15 and 22. Variation 12°5' East.

40.00 Set a Stake for Temporary Quarter Sectionlorner.

79.38 Intersect North and South line 30 links South of Corner to Sections 14, 15, 22 and 23. from which Corner A run

chains.

West on a True line between Sections 15 and 22. Variation, 12°18' East.

39.69 Drove charred Stake and Set post in Mound as per Instructions for Quarter Sectionlorner.

79.38 The Corner to Sections 15, 16, 21 and 22.

Land,- Rolling prairie.

Soil,- 3rd Rate.

North between Sections 15 and 16. Variation 12°30' East.

40.00 Drove charred Stake and Set post in Mound with French as per Instructions for Quarter Sectionlorner.

80.00 Drove charred Stake and Set post in Mound as

Township No. 27 North of Range No. 5-

Chains.-

per Instructions for Corner
To Sections 9, 10, 15 and 16-
Sand,- Rolling prairie-
Soil,- 3rd Rate-

East on a Random line
between Sections 10 and 15-
Variation, 12°15' East.
40.00 Set a Stake for Temporary
Quarter Section Corner-
79.20 Intersect North and South
line 30 links South of Corner
To Sections 10, 11, 14 and 15-
From which Corner A run
West on a True line
between Sections 10 and 15-
Variation 12°38' East-
39.60 Drove charred Stake and
Set post in Mound as
per Instructions for

East of the 6th Principal Meridian

Chains.

Quarter Section Corner-
79.20 The Corner To Sections 9, 10, 15 and 16-
Sand,- Rolling prairie-
Soil,- 3rd Rate-

North between Sections 9 and 10-
Variation, 13° East-
40.00 Drove charred Stake and
Set post in Mound as per
Instructions for Quarter
Section Corner-
80.00 Drove charred Stake and Set
post in Mound as per
Instructions for Corner To
Sections 3, 4, 9 and 10-
Sand,- Rolling prairie-
Soil,- 3rd Rate-

East on a Random line
between Sections 3 and 10-

Township No. 27 North of Range No. 5 East of the 6th Principal Meridian.

chains.

Variation, 12°30' East.

40.00 Set a Stake for Temporary Quarter Section corner.

80.12 Intersect North and South line 50 links South of corner to Sections 2, 3, 10 and 11. from which corner I run West on a True line between Sections 3 and 10.

Variation, 12°52' East.

40.06 Drove a charred Stake and Set post in Mound as per Instructions for Quarter Section corner.

80.12 The corner to Sections 3, 4, 9 and 10.

Land, - Rolling prairie.

Soil, - 3rd Rate.

North on a Random line between Sections 3 and 4.

chains.

Variation, 12°30' East.

40.00 Set a Stake for Temporary Quarter Section corner.

80.50 Intersect North Boundary of Township 49 links East of corner to Sections 3 and 4. from which corner I run South on a True line between Sections 3 and 4.

Variation 12°51' East.

40.50 Drove a charred Stake and Set post in Mound as per Instructions for Quarter Section corner.

80.50 The corner to Sections 3, 4, 9 and 10.

Land, - Rolling prairie.

Soil, - 2nd Rate.

North between Sections 32 and 33

Variation, 11°45' East.

Township No. 27 North of Range No. 5

chains.

38.00 Leave upland and enter Bottom Bearing E. and W.-

40.00 Drove Charred Stake and Set post in Mound as per Instructions for Quarter Sectioncorner-

68.00 Logan Creek- 25 links wide- 8 feet deep- with rapid current and muddy Bottom- Runs S.E.-

80.00 Drove charred Stake and Set post in Mound as per Instructions forcorner to Sections 28, 29, 32 and 33-

Land,- First 38.00 chains- Rolling prairie- Soil,- 2nd Rate-
Balance,- Low wet bottom- Soil,- 1st Rate-

East of the 6th Principal Meridian-

chains.

East on a Random line between Sections 28 and 33- Variation 11°45' East-

40.00 Set a Stake for Temporary Quarter Sectioncorner-

80.03 Intersect North and South line 12 links South ofcorner to Sections 27, 28, 33 and 34- from which corner I run

West on a True line between Sections 28 and 33- Variation 11° 50' East-

40.01 Drove charred Stake and Set post in Mound as per Instructions for Quarter Sectioncorner-

80.03 Thecorner to Sections 28, 29, 32 and 33.

Land,- Level Bottom-
Soil,- 1st Rate-

Township No. 27 North of Range No. 6 East of the 6th Principal Meridian.

Chains.	
	North between Sections 28 and 29. Variation, 12° East.
40.00	Drove a charred Stake and Set post in Mound as per Instructions for Quarter Section corner.
80.00	Drove charred Stake and Set post in Mound as per Instructions, for Corner To Sections 20, 21, 28 and 29.
	Land,- Level prairie.
	Soil,- 1st Rate.
	East on a Random line between Sections 21 and 28. Variation 11°45' East.
40.00	Set a Stake for Temporary Quarter Section Corner.
60.00	Leave Bottom and ascend upland. Bears N.W. and S.E.

Chains.	
80.42	Intersect North and South line at Corner To Sections 21, 22, 27 and 28,- from which Corner I run
	West on a True line between Sections 21 and 28. Variation 11°45' East
40.21	Drove charred Stake and Set post in Mound as per Instructions for Quarter Section Corner.
80.42	The Corner To Sections 20, 21, 28 and 29.
	Land,- First 60.00 chains - Level prairie - Soil 2nd Rate.
	Balance - Rolling prairie, Soil,- 2nd Rate.
	North between Sections 20 and 21. Variation 12° East.

Township No. 27 North of Range No. 5 East of the 6th Principal Meridian -

chains.-

40.00 Drove charred Stake and Set post in Mound as per Instructions for Quarter Sectionlorner -

63.00 Leave Bottom and ascend upland. Bearing N.W. and S.E. -

79.00 A Branch - 10 links wide - Runs S.W.

80.00 Drove charred Stake and Set post in Mound as per Instructions forCorner to Sections 16, 17, 20 and 21 -

Land, - First 63 chains - Level Bottom - Soil 2nd Rate -
Balance, - Rolling prairie - Soil, - 3rd Rate -

East on a Random line between Sections 16 and 21 - Variation 12° East

4.00 A Brook - 10 links wide - Runs S.W.

chains.-

35.00 Same Brook - 15 links wide - Runs N.W.

40.00 Set a Stake for Temporary Quarter Sectionlorner -

80.37 Intersect North and South line 15 links South oflorner to Sections 15, 16, 21 and 22 - from whichlorner I run West on a True line between Sections 16 and 21 - Variation, 12° 7' East -

40.18 Drove charred Stake and Set post in Mound as per Instructions for Quarter Sectionlorner -

80.37 Thelorner to Sections 16, 17, 20 and 21 -

Land, - High broken prairie - Soil, - 3rd Rate -

North between Sections 16 and 17 - Variation 12° East -

Township No. 27 North of Range No. 5 East of the 6th Principal Meridian -

chains.

40.00 Drove charred Stake and Set post in Mound as per Instructions for Quarter Section Corner -

80.00 Drove charred Stake and Set post in Mound as per Instructions for Corner To Sections 8, 9, 16 and 17 -

Land, - Rolling prairie -

Soil, - 2nd Rate -

East on a Random line between Sections 9 and 16 -

Variation, 12° East -

40.00 Set a Stake for Temporary Quarter Section Corner -

80.40 Intersect North and South line 63 links North of Corner To Sections 9, 10, 15 and 16 - from which Corner I run

chains.

West on a True line between Sections 9 and 16 -

Variation, 11° 33' East -

40.20 Drove charred Stake and Set post in Mound as per Instructions for Quarter Section Corner -

80.40 Che Corner To Sections 8, 9, 16 and 17 -

Land, - Rolling prairie -

Soil, - 3rd Rate -

North between Sections 8 and 9 -

Variation, 12° East -

40.00 Drove a charred Stake and Set post in Mound as per Instructions for Quarter Section Corner -

80.00 Drove a charred Stake and Set post in Mound as per Instructions for Corner To

Township No. 27 North of Range No. 1 East of the 6th Principal Meridian.

Chains.

Sections 4, 5, 8 and 9 -
Sand, - Rolling prairie -
Soil, - 2nd Rate -

East on a Random line
between Sections 4 and 9 -
Variation, 12° East -

40.00 Set a Stake for Temporary
Quarter Section Corner -

79.73 Intersect North and South
line 9 links South of
Corner to Sections 3, 4, 9 and 10 -
from which Corner I run
West on a True line
between Sections 4 and 9 -
Variation 12° 4' East -

39.86 Drove charred Stake and
Set post in Mound as
per Instructions for
Quarter Section Corner -

Chains.

79.73 The Corner to Sections 4, 5, 8 and 9 -
Sand, - Rolling prairie -
Soil, - 3rd Rate -

North on a Random line
between Sections 4 and 5 -
Variation, 12° East -

40.00 Set a Stake for Temporary
Quarter Section Corner -

80.64 Intersect North Boundary of
Township 64 links East of
Corner to Sections 4 and 5 -
from which Corner I run
South on a True line
between Sections 4 and 5 -
Variation, 12° 2½' East -

40.64 Drove Charred Stake and Set
post in Mound as per
Instructions for Quarter
Section Corner -

192/27

Township No. 27 North of Range No. 5

chains.

80.64 The Corner to Sections 4, 5, 8 and 9-
Land,- Rolling prairie-
Soil,- 2nd Rate-
4th August, 1858-

North between Sections 31 and 32-
Variation 12° East-

25.00 Leave Upland and enter Bottom-
Bearing E. and W.

40.00 Drove charred Stake and Set post in Mound as per Instructions for Quarter Section Corner-

66.00 A Creek- 50 links wide- Runs S.E.-

80.00 Drove charred Stake and Set post in Mound as per Instructions for Corner to Sections 29, 30, 31 and 32-
Land,- First 25.00 chains- Rolling prairie,- Soil,- 2nd Rate-
Balance,- Low Wet Bottom- Soil,- 1st Rate.

East of the 6th Principal Meridian.

chains.

East on a Random line
between Sections 29 and 32-
Variation, 12° East-

20.00 A Creek- 50 links wide- Runs N.E.

32.00 Same Creek- 50 links wide- Runs S.E.

40.00 Set a Stake for Temporary Quarter Section Corner-

50.00 Same Creek- 60 links wide- Runs N.E.-

70.00 Logan Creek- 80 links wide- Runs S.E.-

80.30 Intersect North and South line 31 links South of Corner to Sections 28, 29, 32 and 33- from which Corner I run

West on a True line
between Sections 29 and 32-
Variation, 12° 13' East-

410.15 Drove charred Stake and Set post in Mound as per Instructions for Quarter Section Corner-

Township No. 27 North of Range No. 5

chains.
80.30 The corner to Sections 29, 30, 31 and 32 -
Sand, - Low Wet Bottom
Soil, - 2nd Rate -

West on a Random line between Sections 30 and 31 -
Variation 12° East -

8.00 A Creek - 50 links wide - Runs S.E.
10.00 Same Creek - 60 links wide - Runs N.E.
30.00 Same Creek - 75 links wide - Runs S.E.
33.00 Same Creek - 50 links wide - Runs N.E.
40.00 Set a Stake for Temporary Quarter Section corner -
42.00 Leave Bottom and enter upland - Bearing N. W. and S.E. -
80.30 Intersect West Boundary of Township 2 links South of corner to Sections 30 and 31 from which corner A run

East of the 6th Principal Meridian -

chains.
East on a True line between Sections 30 and 31 -
Variation, 12° East -
40.30 Drove charred Stake and Set post in Mound as per Instructions for Quarter Section corner -
80.30 The corner to Sections 29, 30, 31 and 32 -
Sand, - First 42 chains - Low Wet Bottom - Balance Rolling prairie
Soil, - 2nd Rate -

North between Sections 29 and 30 -
Variation, 12° East -
40.00 Drove charred Stake and Set post in Mound as per Instructions for Quarter Section corner -

Township No. 27 North of Range No. 5-

chains.

63.00 A Creek - 60 links wide - Runs S.E. -

68.00 Same Creek - 60 links wide - Runs S. W.

70.00 Same Creek - 70 links wide - Runs S.E. -

80.00 Drove charred Stake and Set post in Mound as per Instructions for Corner To Sections 19, 20, 29 and 30 -

Land, - Low Wet Bottom

Soil, - 2nd Rate -

East on a Random line between Sections 20 and 29 Variation, 12° East -

40.00 Set a Stake for Temporary Quarter Section Corner -

80.42 Intersect North and South line at Corner To Sections 20, 21, 28 and 29 - from which Corner I run West on a True line

East of the 6th Principal Meridian -

chains.

between Sections 20 and 29 - Variation, 12° East -

40.21 Drove a charred Stake and Set post in Mound as per, Instructions for Quarter Section Corner -

80.42 The Corner To Sections 19, 20, 29 and 30 -

Land, - Level Bottom

Soil, - 1st Rate -

West on a Random line between Sections 19 and 30 - Variation 12° East -

5.00 A Creek - 30 links wide - Runs S.E.

40.00 Set a Stake for Temporary Quarter Section Corner -

79.50 Intersect West Boundary of Township 15 links South of Corner To Sections 19 and 30 -

Township No. 27 North of Range No. 5 East of the 6th Principal Meridian -

Chains.	
	from which corner I run East on a True line between Sections 19 and 30 - Variation, 11° 5' 2' East -
39.50	Drove charred Stake and Set post in Mound as per Instructions for Quarter Section corner
79.50	The corner To Sections 19, 20, 29 and 30 -
	Sand, - Wet Bottom -
	Soil, - 2nd Rate -

North between Sections 19 and 20 - Variation, 11° 45' East -

Chains.	
40.00	Drove charred Stake and Set post in Mound as per Instructions for Quarter Section corner -
52.00	Logan Creek - 50 links wide - Runs S.W.

Chains.	
59.00	Same Creek - 54 links wide - Runs S.E. -
61.00	Same Creek - 49 links wide - Runs S.W.
66.00	Same Creek - 50 links wide - Runs S.E.
80.00	Drove charred Stake and Set post in Mound as per Instructions for corner To Sections 17, 18, 19 and 20 -
	Sand, - Wet Bottom -
	Soil, - 1st Rate -

East on a Random line between Sections 17 and 20 - Variation, 12° East -

Chains.	
40.00	Set a Stake for Temporary Quarter Section corner - And leave Bottom and Enter Rolling prairie - Bearing N.W. and S.E. -
80.20	Intersect North and South line at Corner To Sections

Township No. 27 North of Range No. 5 East of the 6th Principal Meridian-

chains-

16, 17, 20 and 21-
from which corner I run
West on a True line
between Sections 17 and 20-
Variation, 12° East-

40.10 Drove charred Stake and Set post in Mound as per Instructions for Quarter Section corner-

80.20 The corner to Sections 17, 18, 19 and 20-
Land,- First 40 chains - Bottom prairie - Soil,- 2nd Rate-
Balance - Rolling prairie - Soil,- 1st Rate-

West on a Random line
between Sections 18 and 19-
Variation, 12° East-

36.50 Logan Creek - 4½ links wide - Runs S.E.

chains.

40.00 Set a Stake for Temporary Quarter Section corner-

60.00 Leave Bottom and ascend Rolling prairie - Bears N. and E.

79.30 Intersect West Boundary of Township, 40 links North of corner to Sections 18 and 19-
from which corner I run
East on a True line
between Sections 18 and 19-
Variation, 11°43' East-

39.30 Drove charred Stake and Set post in Mound as per Instructions for Quarter Section corner-

79.30 The corner to Sections 17, 18, 19 and 20-
Land,- First 60 chains - Dry Bottom - Soil 1st Rate - Balance Rolling prairie - Soil,- 2nd Rate-

Township No. 27 North of Range No. 5-

chains.

North between Sections 17 and 18-
Variation 11°45' East-

40.00 Drove charred Stake and
Set post in Mound as
per Instructions for
Quarter Sectioncorner-

And, Leave Bottom and Enter
Rolling prairie- Bearing
N. W. and S. E.-

80.00 Drove charred Stake and
Set post in Mound as
per Instructions for
Corner To Sections 7, 8,
17 and 18-

Land,- First 40 chains- Dry
Bottom- Soil,- 1st Rate-
Balance- Rolling prairie-
Soil,- 2nd Rate-

East of the 6th Principal Meridian-

chains.

East on a Random line
between Sections 8 and 17-
Variation, 11°45' East-

40.00 Set a Stake for Temporary
Quarter Sectioncorner-

79.25 Intersect North and South
line 45 links North of
Corner To Sections
8, 9, 16 and 17-
from which corner A run

West on a True line
between Sections 8 and 17-
Variation, 11°26' East-

39.62 Drove charred Stake and
Set post in Mound
as per Instructions
for Quarter Sectioncorner-

79.25 The corner To Sections 7, 8, 17 and 18-

Land,- High rolling prairie-
Soil,- 2nd Rate-

Tow Township No. 27 North of Range No. 5 East of The 6th Principal Meridian -

chains	
	West on a Random line between Sections 7 and 18 - Variation, 11°45' East -
30.00	Leave prairie and enter Wet Bottom - Bears N. W. and S. E.
40.00	Set a Stake for Temporary Quarter Section Corner -
80.20	Intersect West Boundary of Township 90 links North of Corner to Sections 7 and 18 - from which Corner A cedar

East on a True line between Sections 7 and 18 - Variation, 12°24' East

chains	
40.20	Drove charred Stake and Set post in Mound as per Instructions for Quarter Section Corner -
80.20	The Corner to Sections 7, 8, 17 and 18 -

chains	
	Land, - First 30 chains - Rolling prairie - Soil 2nd Rate. Balance, - Wet Bottom - Soil 1st Rate -

North between Sections 7 and 8 - Variation, 12° East -

chains	
40.00	Drove charred Stake and Set post in Mound as per Instructions for Quarter Section Corner -
80.00	Drove charred Stake and Set post in Mound as per Instructions for Corner to Sections 5, 6, 7 and 8 -

Land, - High rolling prairie - Soil, - 2nd Rate -

East on a Random line between Sections 5 and 8 - Variation 11°45' East -

Township No. 24 North of Range No. 5

Chains.
40.00 Set a Stake for Temporary Quarter Section Corner.
79.40 Intersect North and South line 25 links North of Corner to Sections 4, 5, 8 and 9.
From which Corner I run West on a True line between Sections 5 and 8.
Variation, 11° 34' East.
39.70 Drove charred Stake and Set post in Mound as per Instructions for Quarter Section Corner.
79.40 The Corner to Sections 5, 6, 7 and 8.
Land, - Level prairie.
Soil, - 1st Rate.

West on a Random line between Sections 6 and 7.

East of the 6th Principal Meridian.

Chains.
Variation, 12° East.
40.00 Set a Stake for Temporary Quarter Section Corner.
60.00 Leave prairie and Enter Bottom - S.E. and N.W.
79.50 Intersect West Boundary of Township 15 links South of Corner to Sections 6 and 7.
From which Corner I run East on a True line between Sections 6 and 7.
Variation, 11° 54' East.
39.50 Drove charred Stake and Set post in Mound as per Instructions for Quarter Section Corner.
79.50 The Corner to Sections 5, 6, 7 and 8.
Land, - First 60 chains - High rolling prairie - Soil, - 2nd Rate.
Balance Dry Bottom - Soil, - 1st Rate.

Township No. 27 North of Range No. 5 East of the 6th Principal Meridian.

chains.

North on a Random line between Sections 5 and 6 - Variation 12° East -

40.00 Set a Stake for Temporary Quarter Section Corner. -

79.80 Intersect North Boundary of Township 28 links East of Corner to Sections 5 and 6 - from which Corner I run

South on a True line between Sections 5 and 6 - Variation 12°12' East -

39.80 Drove charred Stake and post in Mound as per Instructions for Quarter Section Corner -

79.80 The Corner to Sections 5, 6, 7 and 8 -

Land, - Rolling prairie -

Soil, - 3rd Rate -

5th August, 1858 -

chains.

General Description. -

— " —

This Township contains but little 1st Rate land. - The uplands are high and rolling with Sandy Soil - The Bottom lands are mostly marshy and subject to inundation - There is no Timber nor Stone - Water of a good quality in abundance -

Township No. 27 North of Range No. 5 East of the 6th Principal Meridian

List of Names.-

A list of the names of the individuals employed to assist in running, measuring or marking the lines and corners described in the foregoing field notes of Township No. 27 North of Range No. 5 East of the 6th Principal Meridian - Showing the respective capacities in which they acted :-

John E. Brodhead
James D. White } Compassmen

Joseph Garish
John C. Mahan
Chauncey Wood
James D. Turner
Phil. H. Reily } Chainmen

William Ackhoff, - Chainman -

Robert Smith
Robert McCarthy
George Guy } Axemen

William Bissell
Joseph Pearson
C. G. Sholes } Flagmen

153

I 4 154

Vol I Book 10

T. 28 N. — R. V. E.

Maclean
241

Copied by
C. W. Powell
Royal View
Comp.ᵈ - Brooks & Charley

Field Notes
of
The Subdivision Lines
in
Township No. 28 North
of
Range No. 5
East of the 6th Principal Meridian
in
Nebraska Territory.

Surveyed by
Sanchlan A. Maclean,
Deputy Surveyor,
under his Contract No. 241
bearing date The 2nd day of July
A. D. 1858. —
Subdivision Commenced, August 6th, 1858. —
" Completed, August 8th, 1858. —

600/157

Township No. 28 North of Range No. 5.

Names and Duties of Assistants:-

John S. Brodhead } Compassmen
James D. White }

Joseph Sarish
John T. Mahan
Chauncey Wood
James F. Turner
Phil. K. Reily
William Ackhoff } Chainmen

Robert Smith
Robert McCarthy
George Guy } Axemen

William Bissell
Joseph Pearson
E. G. Sholes } Flagmen

T. 28. N — R. V. W.

Book 10.



East of the 6th Principal Meridian.

Chains.

To determine the proper adjustment of my compass for Subdividing this Township, I commence at the corner to Townships 27 and 28 North and Ranges 5 and 6 East, and run

North on a blank line along the East Boundary of Section 36-

Variation, 12° East-

40.01 To a point 20 links East of Quarter Section corner-

80.00 To a point 42 links East of corner to Sections 25 and 36-

To retrace this line or run parallel thereto

Township No. 28 North of Range No. 5 East of the 6th Principal Meridian

Chains	
	my Compass must be adjusted to a Variation of 12°18' East. Subdivision commenced August 6th, 1858.
	From the corner to Sections 1, 2, 35 and 36 on the South Boundary of the Township, I run North between Sections 35 and 36. Variation, 12°18' East.
40.00	Drove charred Stake and Set post in Mound as per Instructions for Quarter Section corner.
80.00	Drove Charred Stake and Set post in Mound as per Instructions, for Corner to Sections

Chains	
	25, 26, 35 and 36. Land,- High rolling prairie. Soil,- 2nd Rate.
	East on a Random line between Sections 25 and 36. Variation 12°15' East.
40.00	Set a Stake for Temporary Quarter Section corner.
79.82	Intersect East Boundary of Township 14 links South of corner to Sections 25 and 36, from which corner I run West on a True line between Sections 25 and 36. Variation, 12°21' East.
39.91	Drove charred Stake and Set post in Mound as per Instructions for

Township No. 28 North of Range No. 5

chains.

Quarter Section Corner-

79.82 The Corner To Sections 25, 26, 35 and 36-

Land,- High broken prairie-

Soil,- 3rd Rate-

North between Sections 25 and 26-

Variation, 12°20' East=

40.00 Drove charred Stake and Set post in Mound as per Instructions for Quarter Section Corner-

80.00 Drove charred Stake and Set post in Mound as per Instructions for Corner To Sections 23, 24, 25 and 26-

Land,- High rolling prairie-

Soil,- 2nd Rate-

East of the 6th Principal Meridian

chains.

East on a Random line between Sections 24 and 25-

Variation, 12°15' East=

40.00 Set a Stake for Temporary Quarter Section Corner-

79.58 Intersect East Boundary of Township 20 links North of Corner To Sections 24 and 25-

from which Corner I run

West on a True line between Sections 24 and 25

Variation 12°6' East.

39.79 Drove charred Stake and Set post in Mound as per Instructions for Quarter Section Corner-

79.58 The Corner To Sections 23, 24, 25 and 26-

Land,- High rolling prairie - Soil,- 2nd Rate.

Township No. 28 North of Range No. 5 East of the 6th Principal Meridian

chains

North between Sections 23 and 24-
Variation, 12° 30' East-

40.00 Drove charred Stake and Set post in Mound as per Instructions for Quarter Section Corner-

80.00 Drove charred Stake and Set post in Mound as per Instructions for Corner To Sections 13, 14, 23 and 24-

Land,- High rolling prairie-
Soil,- 2nd Rate-

East on a Random line between Sections 13 and 24-
Variation, 12° 20' East-

40.00 Set a Stake for Temporary Quarter Section Corner-

79.65 Intersect East Boundary of Township 20 links

chains

South of corner To Sections 13 and 24- from which corner Iron

West on a True line between Sections 13 and 24.
Variation 12° 29' East-

39.82 Drove charred Stake and Set post in Mound as per Instructions for Quarter Section Corner

79.65 The Corner To Sections 13, 14, 23 and 24-

Land,- High broken prairie-
Soil,- 2nd Rate-

North between Sections 13 and 14-
Variation, 13° East

40.00 Drove charred Stake and Set post in Mound as per Instructions

Township No. 28 North of Range No. 5

Chains

for Quarter Section Corner.

80.00 Drove charred Stake and Set post in Mound as per Instructions for Corner To Sections 11, 12, 13 and 14 -

Land, - High rolling prairie -
Soil, - 2nd Rate -

East on a Random line between Sections 12 and 13 -
Variation, 12°30' East -

40.00 Set a Stake for Temporary Quarter Section Corner -

80.06 Intersect East Boundary of Township 14 links North of Corner To Sections 12 and 13 - from which Corner Iron

West on a True line

East of the 6th Principal Meridian

Chains.

between Sections 12 and 13 -
Variation, 12°24' East.

40.03 Drove charred Stake and Set post in Mound as per Instructions for Quarter Section Corner -

80.06 The Corner To Sections 11, 12 13 and 14 -

Land, - High rolling prairie -
Soil, - 2nd Rate -

North between Sections 11 and 12
Variation, 12°30' East.

40.00 Drove charred Stake and Set post in Mound as per Instructions for Quarter Section Corner -

80.00 Drove charred Stake and Set post in Mound as per Instructions for

Township No. 28 North of Range No. 5 East of the 6th Principal Meridian

chains	
	Corner to Sections 1, 2, 11 and 12 -
	Land,- High broken prairie -
	Soil,- 2nd Rate -
	East on a Random line between Sections 1 and 12 - Variation, 12° 30' East
40.00	Set a Stake for Temporary Quarter Section Corner -
80.20	Intersect East Boundary of Township 30 links South of Corner to Sections 1 and 12. - From which Corner I run West on a True line between Sections 1 and 12 - Variation, 12° 43' East
40.10	Drove charred Stake and Set post in Mound

chains	
	as per Instructions for Quarter Section Corner.
80.20	The Corner to Sections 1, 2, 11 and 12 -
	Land,- High rolling prairie -
	Soil,- 2nd Rate -
	North between Sections 1 and 2. Variation, 12° 30' East
40.00	Drove charred Stake and Set post in Mound as per Instructions for Quarter Section Corner.
78.50	Intersect 7th Standard Parallel North, at a point 14.80 chains West of Standard Corner to Sections 35 and 36 - at which point I drove charred Stake and Set

Township No. 28 North of Range No. 5

chains.

post in Mound as per Instructions for Closing corner to Sections 1 and 2-
Land,- High Broken prairie-
Soil,- 2nd Rate-

North between Sections 34 and 35-
Variation, 12° East-

40.00 Drove charred Stake and Set post in Mound as per Instructions for Quarter Section corner-

80.00 Drove charred Stake and Set post in Mound as per Instructions for Corner to Sections 26, 27, 34 and 35-
Land,- Broken prairie-
Soil,- 2nd Rate-

East of the 6th Principal Meridian

chains.

East on a Random line between Sections 26 and 35-
Variation, 12°30' East-

40.00 Set a Stake for Temporary Quarter Section corner-

80.01 Intersect North and South line 59 links South of Corner to Sections 25, 26, 35 and 36-
from which corner I run

West on a True line between Sections 26 and 35-
Variation, 12°55' East-

40.00 Drove charred Stake and Set post in Mound as per Instructions for Quarter Section corner-

80.01 The corner to Sections 26, 27, 34 and 35-
Land,- Rolling prairie-
Soil,- 2nd Rate-

Township No. 28 North of Range No. 5 East of the 6th Principal Meridian

chains.

North between Sections 26 and 27-
Variation, 12° 30' East.

40.00 Drove charred Stake and Set post in Mound as per Instructions for Quarter Section Corner-

80.00 Drove charred Stake and Set post in Mound as per Instructions for Corner to Sections 22, 23, 26 and 27-

Land,- Rolling prairie-
Soil,- 2nd Rate-

East on a Random line between Sections 23 and 26-
Variation, 12° 35' East.

40.00 Set a Stake for Temporary Quarter Section Corner-

79.85 Intersect North and South

chains.

line at Corner to Sections 23, 24, 25 and 26-
from which Corner I run

West on a True line between Sections 23 and 26-
Variation, 12° 35' East.

39.92 Drove charred Stake and Set post in Mound as per Instructions for Quarter Section Corner-

79.85 The Corner to Sections 22, 23, 26 and 27-

Land,- Rolling prairie-
Soil,- 2nd Rate-

North between Sections 22 and 23.
Variation, 12° 50' East.

40.00 Drove charred Stake and Set post in Mound as per Instructions for

Township No. 28 North of Range No. 5

chains.

Quarter Section corner.

80.00 Drove charred Stake and Set post in Mound as per Instructions for Corner To Sections 14, 15, 22 and 23.-

Land,- Rolling prairie.-

Soil,- 2nd Rate.-

East on a Random line between Sections 14 and 23.-

Variation, 12°55' East.

40.00 Set a Stake for Temporary Quarter Section corner.-

79.05 Intersect North and South line 4 links South of Corner To Sections 13, 14, 23 and 24.- from which corner A run

East of The 6th Principal Meridian

chains.

West on a True line between Sections 14 and 23.

Variation, 12°57' East.

39.52 Drove charred Stake and Set post in Mound as per Instructions for Quarter Section corner

79.05 The corner To Sections 14, 15, 22 and 23.-

Land,- Rolling prairie.-

Soil,- 2nd Rate.-

North between Sections 14 and 15.

Variation 12°40' East.

40.00 Drove charred Stake and Set post in Mound as per Instructions for Quarter Section corner.-

80.00 Drove Charred Stake and Set post in Mound as

Township No. 28 North of Range No. 5 East of the 6th Principal Meridian

chains

per Instructions for
Corner to Sections 10, 11,
14 and 15-
Land,- Rolling prairie-
Soil,- 2nd Rate-

East on a Random line
between Sections 11 and 14-
Variation, 12°55' East-
40.00 Set a Stake for Temporary
Quarter Section Corner-
79.63 Intersect North and South
line at Corner to Sections
11, 12, 13 and 14-
from which Corner A run
West on a True line
between Sections 11 and 14-
Variation, 12°55' East-
39.81 Drove charred Stake and
Set post in Mound as

chains.

per Instructions for
Quarter Section Corner-
79.63 The Corner to Sections 10, 11, 14 and 15-
Land,- Rolling prairie-
Soil,- 2nd Rate-

North between Sections 10 and 11-
Variation 12°50' East-
40.00 Drove charred Stake and
Set post in Mound as
per Instructions for
Quarter Section Corner-
80.00 Drove charred Stake and
Set post in Mound as
per Instructions for
Corner to Sections
2, 3, 10 and 11-
Land,- Rolling prairie-
Soil,- 2nd Rate-

Township No. 28 North of Range No. 5 East of the 6th Principal Meridian

Chains.

East on a Random line between Sections 2 and 11 - Variation, 12°55' East -

40.00 Set a Stake for Temporary Quarter Section Corner -

79.70 Intersect North and South line 38 links South of Corner To Sections 1, 2, 11 and 12 - From which Corner I run

West on a True line between Sections 2 and 11 - Variation, 13°11' East

39.85 Drove charred Stake and Set post in Mound as per Instructions for Quarter Section Corner -

79.70 The Corner To Sections 2, 3, 10 and 11 -

Land, - Rolling prairie - Soil, - 2nd Rate -

Chains.

North between Sections 2 and 3 - Variation 12°45' East

40.00 Drove charred Stake and Set post in Mound as per Instructions for Quarter Section Corner -

79.00 Intersect 40th Standard Parallel North at a point 14.85 chains West of Standard Corner To Sections 34 and 35 - at which point I Drove charred Stake and Set post in Mound as per Instructions for Closing Corner To Sections 2 and 3 -

Land, - Rolling prairie -
Soil, - 2nd Rate -
6th August, 1858 -

Township No. 28 North of Range No. 5 East of the 6th Principal Meridian

Chains	
	North between Sections 33 and 34
	Variation, 12° East
40.00	Drove charred Stake and Set post in Mound as per Instructions for Quarter Section Corner
80.00	Drove Charred Stake and Set post in Mound as per Instructions for Corner To Sections 27, 28, 33 and 34
	Land,- Level prairie,
	Soil,- 1st Rate
	East on a Random line between Sections 27 and 34
	Variation 12°55' East
40.00	Set a Stake for Temporary Quarter Section Corner
80.40	Intersect North and South

Chains	
	line 16 links North of Corner To Sections 26, 27, 34 and 35 from which Corner A run
	West on a True line between Sections 27 and 34
	Variation, 12°48' East
40.20	Drove Charred Stake and Set post in Mound as per Instructions for Quarter Section Corner
80.40	The Corner To Sections 27, 28, 33 and 34
	Land,- Rolling prairie
	Soil,- 2nd Rate
	North between Sections 27 and 28
	Variation, 12° East
40.00	Drove a charred Stake and Set post in Mound as per Instructions

Township No. 28 North of Range No. 5 East of the 6th Principal Meridian

Chains.

for Quarter Section Corner-

80.00 Drove charred Stake and Set post in Mound as per Instructions for Corner To Sections 21, 22, 27 and 28.

Land,- Rolling prairie.

Soil,- 2nd Rate-

East on a Random line between Sections 22 and 27.

Variation 12° 50' East-

40.00 Set a Stake for Temporary Quarter Section Corner-

80.83 Intersect North and South line 30 links North of Corner To Sections 22, 23, 26 and 27-

from which Corner Bears West on a True line between Sections 22 and 27

Chains.

Variation 12° 37' East

40.41 Drove charred Stake and Set post in Mound as per Instructions for Quarter Section Corner-

80.83 The Corner To Sections 21, 22, 27 and 28-

Land,- Rolling prairie-

Soil,- 2nd Rate-

North between Sections 21 and 22.

Variation, 12° East-

40.00 Drove charred Stake and Set post in Mound as per Instructions for Quarter Section Corner-

80.00 Drove charred Stake and Set post in Mound as per Instructions for Corner To Sections

Township No. 28 North of Range No. 5 East of the 6th Principal Meridian

Chains.

15, 16, 21 and 22-
Land,- Rolling prairie-
Soil,- 3rd Rate-

East on a Random line
between Sections 15 and 22-
Variation, 12° 40' East
40.00 Set a Stake for Temporary
Quarter Section corner-
80.70 Intersected North and South
line 78 links North of
Corner to Sections
14, 15, 22 and 23-
from which corner a mu
West on a True line
between Sections 15 and 22
Variation, 12° 7' East.
40.35 Drove charred Stake and
Set post in Mound as
per Instructions for

Chains.

Quarter Section corner-
80.70 The corner to Sections 15, 16,
21 and 22-
Land,- Rolling prairie-
Soil,- 3rd Rate-

North between Sections 15 and 16-
Variation 12° East
40.00 Drove charred Stake and
Set post in Mound as
per Instructions for
Quarter Section corner-
80.00 Drove charred Stake and
Set post in Mound as
per Instructions for
Corner to Sections 9, 10,
15 and 16-
Land,- Rolling prairie
Soil,- 3rd Rate-

Township No. 28 North of Range No. 5

Chains. East on a Random line
between Sections 10 and 15.
Variation 12°10' East.
40.00 Set a Stake for Temporary
Quarter Section Corner.
80.00 Intersect North and South
line 7 links North of
Corner to Sections
10, 11, 14 and 15.
From which Corner Run
West on a True line
between Sections 10 and 15.
Variation 12°7' East.
40.00 Drove charred Stake and
Set post in Mound as
per Instructions for
Quarter Section Corner.
80.00 The Corner to Sections 9, 10, 15 and 16
Land,- Rolling prairie.
Soil,- 3rd Rate.

East of the 6th Principal Meridian

Chains. North between Sections 9 and 10.
Variation, 12°15' East.
40.00 Drove charred Stake and
Set post in Mound as
per Instructions for
Quarter Section Corner.
80.00 Drove charred Stake and
Set post in Mound
as per Instructions for
Corner to Sections
3, 4, 9 and 10.
Land,- Rolling prairie.
Soil,- 3rd Rate.

East on a Random line
between Sections 3 and 10
Variation 12°5' East
40.00 Set a Stake for Temporary
Quarter Section Corner.
80.10 Intersected North and South

Township No. 28 North of Range No. 8 East of the 6th Principal Meridian

Chains	
	line at Corner to Sections 2, 3, 10 and 11 – from which Corner I run West on a True line between Sections 3 and 10
	Variation 12° 5' East
40.05	Drove charred Stake and Set post in Mound as per Instructions for Quarter Section Corner –
80.10	The Corner to Sections 3, 4, 9 and 10 –
	Land, – Rolling prairie –
	Soil, – 3rd Rate –

North between Sections 3 and
Variation, 12° 30' East
40.00 Drove charred Stake and Set post in Mound as per Instructions for

Chains	
	Quarter Section Corner –
79.99	Intersected 7th Standard Parallel North at a point 14.90 chains West of Standard Corner to Sections 33 and 34 – at which point I Drove charred Stake and Set post in Mound as per Instructions for Closing Corner to Sections 3 and 4 –
	Land, – Rolling prairie –
	Soil, – 3rd Rate –

North between Sections 32 and 33 –
Variation, 12° East –
40.00 Drove charred Stake and Set post in Mound as per Instructions for

Township No. 28 North of Range No. 5 East of the 6th Principal Meridian

chains.

Quarter Section corner -
80.00 Drove charred Stake and
Set post in Mound as
per Instructions for
Corner to Sections 28, 29,
32 and 33 -
Land, - Rolling prairie -
Soil, - 2nd Rate -

East on a Random line
between Sections 28 and 33 -
Variation 12° East -
40.00 Set a Stake for Temporary
Quarter Section corner -
79.88 Intersected North and South
line 2 links North of
Corner to Sections
27, 28, 33 and 34 -
from which Corner I saw
West on a True line

chains.

between Sections 28 and 33 -
Variation 11°59' East -
39.94 Drove charred Stake and
Set post in Mound as
per Instructions for
Quarter Section corner -
79.88 The Corner to Sections 28, 29,
32 and 33 -
Land, - Rolling prairie -
Soil, - 2nd Rate -

North between Sections 28 and 29 -
Variation, 12° East -
40.00 Drove charred Stake and
Set post in Mound as
per Instructions for
Quarter Section corner -
80.00 Drove charred Stake and
Set post in Mound as
per Instructions for

Township No. 28 North of Range No. 5

chains.

Corner to Sections 20, 21, 28 and 29 -
Land, - High rolling prairie.
Soil, - 2nd Rate -

East on a Random line between Sections 21 and 28
Variation, 12° East -
40.00 Set a Stake for Temporary Quarter Section Corner -
80.35 Intersected North and South line 50 links North of Corner to Sections 21, 22, 27 and 28 -
From which Corner Course West on a True line between Sections 21 and 28
Variation, 11°39' East -
40.17 Drove charred Stake and Set post in Mound as

East of the 6th Principal Meridian

chains.

per Instructions for Quarter Section Corner -
80.35 The Corner to Sections 20, 21, 28 and 29 -
Land, - High rolling prairie -
Soil, - 2nd Rate -

North between Sections 20 and 21 -
Variation, 12° East -
40.00 Drove charred Stake and Set post in Mound as per Instructions for Quarter Section Corner -
80.00 Drove charred Stake and Set post in Mound as per Instructions for Corner to Sections 16, 17, 20 and 21 -
Land, - High rolling prairie
Soil, - 3rd Rate -

Township No. 28 North of Range No. 2

chains.

East on a Random line
between Sections 16 and 21-
Variation, 11° 30' East-
40.00 Set a Stake for Temporary
Quarter Section Corner-
80.50 Intersected North and South
line 20 links North of Corner
To Sections 15, 16, 21 and 22-
from which Corner I run
West on a True line
between Sections 16 and 21-
Variation, 11° 21' East-
40.25 Drove charred Stake and
Set post in Mound as
per Instructions for
Quarter Section Corner-
80.50 The Corner To Sections
16, 17, 20 and 21-
Land,- High rolling prairie-
Soil,- 2nd Rate-

East of The 6th Principal Meridian

chains.

North between Sections 16 and 17-
Variation 12° East-
40.00 Drove charred Stake and
Set post in Mound as
per Instructions for
Quarter Section Corner-
80.00 Drove charred Stake and
Set post in Mound as
per Instructions for
Corner To Sections
8, 9, 16 and 17-
Land,- High rolling prairie-
Soil,- 3rd Rate-

East on a Random line
between Sections 9 and 16-
Variation, 11° 30' East-
40.00 Set a Stake for Temporary
Quarter Section Corner-
80.40 Intersected North and South

Township No. 28 North of Range No. 5 East of the 6th Principal Meridian.

chains.

line 55 links North of Corner
To Sections 9, 10, 15 and 16 -
from which Corner I run
West on a True line
between Sections 9 and 16 -
Variation 11° 6' East -

40.20 Drove charred Stake and
Set post in Mound as
per Instructions for
Quarter Section Corner -

80.40 The Corner To Sections 8, 9, 16
and 17 -

Land, - High rolling prairie -
Soil, - 2nd Rate -

North between Sections 8 and 9 -
Variation, 12° East -

40.00 Drove charred Stake and
Set post in Mound as
per Instructions

chains.

for Quarter Section Corner -

80.00 Drove charred Stake and
Set post in Mound as
per Instructions for
Corner To Sections
4, 5, 8 and 9 -

Land, - High rolling prairie -
Soil, - 2nd Rate -

East on a Random line
between Sections 4 and 9 -
Variation, 11° East -

40.00 Set a Stake for Temporary
Quarter Section Corner -

80.47 Intersected North and
South line 38 links
North of Corner To
Sections 3, 4, 9 and 10 -
from which Corner I run
West on a True line

Township No. 28 North of Range No. 2 East of the 6th Principal Meridian.

Chains.

between Sections 4 and 9-
Variation, 10°44' East-
40.23 Drove charred Stake and
Set post in Mound as
per Instructions for
Quarter Section Corner-
80.47 The Corner To Sections 4, 5,
8 and 9-
Land,- High rolling prairie-
Soil,- 2nd Rate-

North between Sections 4 and 5-
Variation, 12°15' East-
40.00 Drove charred Stake and
Set post in Mound as
per Instructions for
Quarter Section Corner-
78.00 Intersected 7th Standard
Parallel North, at a point
14.75 chains West of

Chains.

Standard Corner To
Sections 32 and 33-
at which point I
Drove a charred Stake
and Set post in Mound
as per Instructions
for Closing Corner To
Sections 4 and 5-
Land,- High broken prairie-
Soil,- 2nd Rate.
7th August, 1858.

North between Sections 31 and 32-
Variation, 12° East-
40.00 Drove charred Stake and
Set post in Mound as
per Instructions for
Quarter Section Corner-
80.00 Drove charred Stake and
Set post in Mound as

Township No. 28 North of Range No. 5

chains.

per Instructions for
Corner To Sections
29, 30, 31 and 32 -
Land, - High rolling prairie -
Soil, - 2nd Rate -

East on a Random line
between Sections 29 and 32 -
Variation, 12° East.

40.00 Set a Stake for Temporary
Quarter Section Corner -

80.07 Intersected North and
South line at Corner To
Sections 28, 29, 32 and 33 -
from which Corner Acrn
West on a True line
between Sections 29 and 32 -
Variation 12° East.

40.03 Drove charred Stake and
Set post in Mound as

East of The 6th Principal Meridian

chains

per Instructions for
Quarter Section Corner -

80.07 The Corner To Sections 29, 30,
31 and 32 -
Land, - High rolling prairie -
Soil, - 2nd Rate -

West on a Random line
between Sections 30 and 31 -
Variation 12° East -

40.00 Set a Stake for Temporary
Quarter Section Corner

79.30 Intersected West Boundary
of Township 18 links
South of Corner To Sections
30 and 31 - from which
Corner Acrn
East on a True line
between Sections 30 and 31 -
Variation, 11°52' East

Township No. 28 North of Range No. 5 East of the 6th Principal Meridian.

Chains.	
39.30	Drove a charred Stake and Set post in Mound as per Instructions for Quarter Section Corner -
79.30	The Corner To Sections 29, 30 31 and 32 -
	Land, - High rolling prairie - Soil, - 2nd Rate -
	North between Sections 29 and 30 - Variation, 12° East -
40.00	Drove Charred Stake and Set post in Mound as per Instructions for Quarter Section Corner -
80.00	Drove charred Stake and Set post in Mound as per Instructions for Corner To Sections 19, 20, 29 and 30 -

Chains	
	Land, - High rolling prairie - Soil, - 2nd Rate -
	East on a Random line between Sections 20 and 29 - Variation, 12° East -
40.00	Set a Stake for Temporary Quarter Section Corner -
79.80	Intersected North and South line 5 links South of Corner To Sections 20, 21, 28 and 29 - from which Corner I run
	West on a True line between Sections 20 and 29 - Variation, 12° 2' East -
39.90	Drove charred Stake and Set post in Mound as per Instructions, for Quarter Section Corner -

Township No. 28 North of Range No. 5

chains.

79.80 Cor. to Sections 19, 20, 29 and 30 -
Land, - High rolling prairie -
Soil, - 2nd Rate -

West on a Random line between Sections 19 and 30 -
Variation, 12° East -

40.00 Set a Stake for Temporary Quarter Section Corner -

79.20 Intersected West Boundary of Township 17 links North of Corner to Sections 19 and 30 - from which Corner A. Cor. East on a True line between Sections 19 and 30 -
Variation, 12° 7' East -

39.20 Grove charred Stake and Set post in Mound as

East of the 6th Principal Meridian

chains.

per Instructions for Quarter Section Corner -

79.20 Cor. to Sections 19, 20, 29 and 30 -
Land, - High rolling prairie.
Soil, - 2nd Rate -

North between Sections 19 and 20 -
Variation 12° East -

40.00 Grove charred Stake and Set post in Mound as per Instructions for Quarter Section Corner -

80.00 Grove charred Stake and Set post in Mound as per Instructions for Corner to Sections 17, 18, 19 and 20 -
Land, - Rolling prairie -
Soil, - 2nd Rate -

Township No. 28 North of Range No. 5

chains.

East on a Random line
between Sections 17 and 20-
Variation, 12° East-

40.00 Set a Stake for Temporary
Quarter Section Corner-

79.85 Intersected North and
South line 12 links
South of Corner To
Sections 16, 17, 20 and 21-
from which Corner I run

West on a True line
between Sections 17 and 20-
Variation, 12° 5' East-

39.97 Drove charred Stake and
Set post in Mound as
per Instructions for
Quarter Section Corner-

79.85 The Corner To Sections
17, 18, 19 and 20-

Land,- Rolling prairie - Soil,- 2nd Rate.

East of the 6th Principal Meridian-

chains.

West on a Random line
between Sections 18 and 19-
Variation, 12° East-

40.00 Set a Stake for Temporary
Quarter Section Corner-

79.65 Intersected West Boundary
of Township 39 links
South of Corner To Sections
18 and 19-
from which Corner I run

East on a True line
between Sections 18 and 19-
Variation 11° 43' East-

39.65 Drove charred Stake and
Set post in Mound
as per Instructions for
Quarter Section Corner-

79.65 The Corner To Sections 17, 18, 19 and 20-

Land,- Rolling prairie-
Soil,- 2nd Rate-

Township No. 28 North of Range No. 5 East of the 6th Principal Meridian

chains.

North between Sections 17 and 18 -
Variation, 12° 30' East -

40.00 Drove charred Stake and Set post in Mound as per Instructions for Quarter Section corner -

80.00 Drove charred Stake and Set post in Mound as per Instructions for Corner to Sections 7, 8, 17 and 18 -

Land, - Rolling prairie -

Soil, - 2nd Rate -

East on a Random line between Sections 8 and 17 -
Variation, 12° 15' East -

23.50 Midway Creek - 10 links wide - Runs N.E. - Scattering Timber on Creek North and South of line -

chains.

40.00 Set a Stake for Temporary Quarter Section corner -

80.00 Intersect North and South line at Corner to Sections 8, 9, 16 and 17 -
from which corner I run West on a True line between Sections 8 and 17 -
Variation 12° 15' East -

40.00 Drove charred Stake and Set post in Mound as per Instructions for Quarter Section corner -

80.00 The corner to Sections 7, 8, 17 and 18 -

Land, - Rolling prairie -

Soil, - 2nd Rate - Timber oak Walnut and willow -

West on a Random line between Sections 7 and 18 -

Township No. 28 North of Range No. 5 East of The 6th Principal Meridian.

chains.

Variation, 12°15' East

40.00 Set a Stake for Temporary Quarter Section Corner.

79.50 Intersected West Boundary of Township 50 links North of Corner to Sections 7 and 18. from which Corner a run East on a True line between Sections 7 and 18.

Variation, 12°37' East.

39.50 Drove charred Stake and Set post in Mound as per Instructions for Quarter Section Corner.

79.50 The Corner to Sections 7, 8, 17 and 18.

Land, - Rolling prairie.

Soil, - 2nd Rate.

chains.

North between Sections 7 and 8.

Variation 12°15' East.

40.00 Drove charred Stake and Set post in Mound as per Instructions for Quarter Section Corner.

80.00 Drove charred Stake and Set post in Mound as per Instructions for Corner to Sections 5, 6, 7 and 8.

Land, - Level prairie.

Soil, - 1st Rate

East on a Random line between Sections 5 and 8.

Variation, 12°15' East.

8.51 A Creek - 10 links wide - Runs N.

40.00 Set a Stake for Temporary Quarter Section Corner.

Township No. 28 North of Range No. 5 East of the 6th Principal Meridian-

chains.
80.00 Intersected North and South line at Corner To Sections 4, 5, 8 and 9- from which Corner A run
West on a True line between Sections 5 and 8- Variation, 12°15' East
40.00 Drove charred Stake and Set post in Mound as per Instructions for Quarter Section Corner-
80.00 The Corner To Sections 5, 6, 7 and 8-
Land,- Level prairie-
Soil,- 2nd Rate-

West on a Random line between Sections 6 and 7- Variation, 12°30' East-
40.00 Set a Stake for Temporary Quarter Section Corner-

chains.
78.70 Intersected West Boundary of Township 19 links North of Corner To Sections 6 and 7- from which Corner A run
East on a True line between Sections 6 and 7- Variation 12°38' East-
38.70 Drove charred Stake and Set post in Mound as per Instructions, for Quarter Section Corner.
78.70 The Corner To Sections 5, 6, 7 and 8-
Land,- Rolling prairie-
Soil,- 3rd Rate-

North between Sections 5 and 6- Variation, 12°15' East-
40.00 Drove charred Stake and

Township No. 28 North of Range No. 5 East of the 6th Principal Meridian.

Chains.

Set Post in Mound as per Instructions for Quarter Section Corner -

77.90 Intersected 4th Standard Parallel North, at a point 14.95 chains West of Standard Corner to Sections 31 and 32 - at which point I drove charred Stake and Set post in Mound as per Instructions for closing Corner to Sections 5 and 6 -

Land, - Broken prairie.

Soil, - 3rd Rate -

8th August, 1858 -

General Description -

— " —

The Southern portion of this Township is Mostly High rolling prairie, and the Northern portion is very rough and broken - The bottom lands are Mostly dry and of good quality - There is a good supply of Spring Water -

On the Trionway Creek there are a few Settlements, some scattering Timber and a few groves of Burr Oak. -

Township No. 28 North of Range No. 5 East of the 6th Principal Meridian.

List of Names.

A list of the names of the individuals employed to assist in running, measuring or marking the lines and corners described in the foregoing field notes of Township No. 28 North of the base line of Range No. 5, East of the 6th Principal Meridian, showing the respective capacities in which they acted:-

John G. Brodhead
James D. White } Compassmen.
Joseph Larich
John L. Mahan
Chauncey Wood
James D. Turner } Chainmen

Phil. K. Reily
William Ackhoff } Chainmen
Robert Smith
Robert McCarthy
George Guy } Axemen
William Bissell
Joseph Pearson
S. G. Sholes } Flagmen

General Land Office • Original Field Notes

Book Number

67

The images in this file are photographs of the notes of the original surveys of the State of Nebraska on file in the Office of the Nebraska State Surveyor located in Lincoln, Nebraska.

The original surveys in Nebraska began in the mid 1850's and were completed in the mid 1880's. The Nebraska office of the Surveyor General was closed June 30, 1886.