General Land Office • Original Field Notes

Book Number

68

The images in this file are photographs of the notes of the original surveys of the State of Nebraska on file in the Office of the Nebraska State Surveyor located in Lincoln, Nebraska.

The original surveys in Nebraska began in the mid 1850's and were completed in the mid 1880's. The Nebraska office of the Surveyor General was closed June 30, 1886.

T.29-32 N.
R.5 E.

3.

1 + (3)

Vol. 8 R. 5 E. a

Field Notes of the subdivision lines

Township No 29 N.
Range 5 East
6th Prin. Mer
in
Nebraska Territory
Surveyed by
Samuel F. Watts
Deputy Surveyor
under contract dated (No 239)
2nd of July 1858
Subdivision Commenced Augt 3rd
Completed August 8th 1858
copied by Brooks
P Comp. Gaines & Ramsdell

List of Names

Joseph H Bell	Chairman
Joseph A Marr	Chairman
Robert Steere	Assessor
Bryson Jeffers	Clerk

Township 29 N, Range 5 E 6th P. M.

6	46	5	35	4	27	3	18	2	10	1	
46		45		34		26		17		9	
7	44	8	33	9	25	10	16	11	8	12	
43		42		33		24		15		7	
18	42	17	32	16	23	15	15	14	7	13	
41		40		31		22		14		6	
19	40	20	31	21	21	22	13	23	6	24	
39		38		30		21		13		5	
30	38	29	29	28	20	27	12	26	4	25	
37		36		29		19		11		3	
31	36	32	28	33	19	34	11	35	3	36	

I Myron Jeffries do solmnly swear that I will well and truly perform the duties of Flagman according to instructions given me and to the best of my skill and ability

Myron Jeffres

Subscribed by said Myron Jeffes and sworn to before me a Deputy Surveyor this 2nd of August AD 1858

Samuel H. Watts
Deputy Surveyor

(24)

We Joseph Bell, and Joseph A. Morr do solemnly affirm that we will faithfully perform the duties of chain carriers on a contract of Surveying between John Calhoun Surveyor General of Kansas & Nebraska Territories and Samuel J. Watts Deputy Surveyor, dated July 2nd 1858. that we will level the chain on uneven ground and plumet the stake pins whether striking or droping the same and give the true distance to all notable objects, and report the true length of all lines that we assist in measuring to the best of our ~~my~~ skill and ability,

Joseph Bell
Joseph A. Morr

Subscribed and sworn to, by the above named persons before me a justice of the peace in and for the county of Dakota ~~county~~ Territory of Nebraska this 2nd day of August AD 1858

A. C. Flemington
Justice of the Peace

I, Robert Steer do solemnly affirm that I will well and faithfully perform the duties of mounted maker on a contract ~~between~~ of Surveying between John Calhoun Surveyor General for Kansas and Nebraska Territories, and Samuel P. Watts, Deputy Surveyor, dated July 2nd 1858 according to instructions given me, and the best of my ability

Robert Steer

Subscribed by the above named person and sworn to before me a justice of the Peace ~~in and for the~~ county of Dakota Nebraska Territory this 2nd day of August AD 1858

S. C. Flemington
Justice of the Peace

Township 29 N Rang 5 East. 6th Principal Mer

Feild Notes of the subdivision lines of Township 29 N R 5 East 6th Principal Meridian, Territory of Nebraska.

To determine the proper adjustment of my compass for subdividing this Township, I commence at the corner to Townships 28 and 29 N Ranges 5 and 6 East, and run

North on blank line along the East Boundary of section 36.

Variation 12°40' East.

40.03 To a point 10 lks East of the quarter section corner

80.04 To a point 23 lks East of corner to sections 25 and 36.

To retrace this line or run parallel thereto, my compass

Township 29 N Range 5 E 6th Principal Meridian

must be adjusted to a
variation 12°50' East.
Subdivision commenced August
3rd AD 1858.
From the corner to sections
1, 2, 35 and 36. I run
North between sections 35 and 36
Variation 12°50' East.

40,00 Deposited a pint of charcoal
set a post as per instru and
raised mound. as. per instruction
* for quarter Section Corner
80,00 Deposited a pint of charcoal and
set a post for corner to sections
25, 26, 35 and 36 and raised a
mound as per instructions
Land high and broken soil 2nd rate

East on a random line between
sections 25 and 36
Variation 12°50' East

40,00 Set a post for temporary quarter section

Township 29 N Range 5 E 6th Prin Mer

Chains corner
80,00 Intersected N and S line 24 links
North of the corner to sections
25 and 36 from which corner I run
* West on a true line between sections
25 and 36
Variation 12°40' East.

40,00 Deposited a pint of charcoal
set a post for quarter section
corner and raised mound per
instructions
80,00 The corner to sections 25, 26, 35 and 36
Land broken soil 2nd rate.

North between sections 25 and 26
Variation 12°50' East

40,00 Deposited a pint of charcoal set
post for quarter section corner
and raised mound per instructions
80,00 Deposited a pint of charcoal and
set a post for corner to sections

Township 29 Range 5 East. 6th Principal Meridian

chains	
	23, 24, 25 and 26 and raised mound per instructions Land broken soil 2nd rate
	East on a random line between sections 24 and 25 Variation 12°40' East.
40,00	Set a post for tempory quarter section corner
80,16	Intersected N and S line 70 links North of ~~co~~ the corner to sections 24 and 25
	1 From which corner I run West on a true line between sections 24 and 25 Variation 12°10' East.
40,08	Deposited a pint of charcoal Set post for quarter section corner and raised mound as per instructions
80,16	The corner to sections 23, 24, 25 and 26. Surface broken soil 2nd rate

Township 29 North Range 5 East 6th Principal Mer

chains	
	North between sections 23 and 24 Variation 13° East,
40,00	Deposited a pint of charcoal Set a post for quarter section corner and raised mound per instructions
80,00	Deposited a pint of charcoal and set a post for corner to sections 13, 14, 23 and 24 and raised mound as per instructions Surface broken soil 2nd rate.
	East on a random line between sections 13 and 24 Variation 11°40' East
40,00	Set a post for tempory quarter section corner
80,00	Intersected N and S line at corner to section 13 and 24
	> From which corner I run West on true line between sections 13 and 24 Variation 11°40' East.

Township 29 North R 5 East 6th Principal Mer.

Chains	
40,00	Deposited a pint of charcoal set post for quarter section corner and raised mound as per instruction
80,00	The corner to sections 13, 14, 23 & 24 Surface rolling soil 1st rate
	North between sections 13 and 14 Variation 12°50' East.
40,00	Deposited a pint of charcoal and raised mound as per instruction set post for quarter section corner
* 80,00	Deposited a pint of charcoal and set a post for corner to sections 11, 12, 13 and 14 and raised mound as per instruction Surface very hilly soil 3rd rate Prairie
	East on a random line between section 12 and 13 Variation 11°40' East
6,75	Brook 5 links wide runs N.W. high mud banks gentle

Township 29 North Range 5 East 6th Principal Mer.

Chains	
	current.
40,00	Set a post for temporary quarter section corner
80,00	Intersected N and S line 70 links South of corner to sections 12 and 13, from which corner West on true line between sections 12 and 13 Variations 12°10' East.
40,00	Deposited a pint of charcoal set post for quarter section corner and raised mound as per instructions
80,00	The corner to sections 11, 12, 13 and 14 Surface broken soil 2nd rate
	North between sections 11 and 12 Variation 12°40' East.
7,00	Brook 5 link wide runs N.W.
40,00	Deposited a pint of charcoal and set a post for quarter section

Township 29 N Range 5 East 6th Principal Mer

Chains	
80.00	corner and raised mound as per instructions Deposited a pint of charcoal and set a post for corner to sections 1, 2, 11 and 12 and raised a mound as per instructions Surface broken soil 2nd rate
	East on a random line between sections 1 and 12 Variation 12°10' East.
40.00	Set a post for temporary quarter section corner
79.50	Intersected N and S line 7 links South of corner to sections 1 and 12, from which corner bears West on true line between sections 1 and 12 Variation 12°13' East
39.75	Deposited a pint of charcoal and set a post for quarter section corner and raised mound as per instructions

Township 29 N Range 5 East 6th Principal Mer

Chains	
79.50	The corner to sections 1, 2, 11 and 12 Land broken 2nd rate
	North on a random line between sections 1 and 2 Variation 13° East.
40.00	Set a post for temporary quarter section corner
56.50	East Downey Creek 12 lks wide runs East low mud banks, gentle current sand bed.
79.00	Intersected North Boundary 16 lks East of corner to sections 1 and 2, from which corner bears South on true line between sections 1 and 2 Variation 13°7' East.
39.00	Deposited a pint of charcoal and set a post for quarter section corner and raised mound as

Township 29 N Range 5 East 6th Principal Mer

Chains	
	per instructions from which A Red Elm 12 in diam bears N 30½° West, 192 lks dist
79.00	Corner to Sec 1, 2: 11 and 12 Land rolling, first rate.
	August 3rd 1858
	North between sections 34 and 35
	Variation 13° East
40.00	Deposited a pint of charcoal and set a post for quarter section corner and raised a mound as per instructions
80.00	Deposited a pint of charcoal and set a post for corner to sections 26, 27, 34 and 35 and raised a mound as per instructions
	Surface rolling soil 1st rate
	East on a random line between sections 26 and 35
	Variation 12°20' East
40.00	Set a post for temporary quarter section corner

Township 29 N Range 5 East, 6th Principal Meridian

Chains	
80.18	Intersected N and S line at corner to sections 25-26, 35 and 36. From which corner I run —
	West on true line between sections 26 and 35
	Variation 12°20' East.
40.09	Deposited a pint of charcoal. set post for quarter section corner and raised mound as per instructions
80.18	The corner to sections 26, 27, 34 and 35
	Land rolling soil 1st rate
	North between sections 26 and 27
	Variation 13°15' East.
40.00	Deposited a pint of charcoal and set a post for quarter section corner and raised mound as per instructions
80.00	Deposited a pint of charcoal and set a post ~~for quarter section corner~~ and raised a mound as per instructions for corner to sections ~~22, 26~~

Township 29 N Range 5 East 6th Principal Mer

Chains	
	22, 23, 26 and 27
	Land broken 2nd rate.
	East on a random line between sections 23 and 26
	Variation 12°30' East
40,00	Set a post for a temporary quarter section corner
80,20	Intersected N and S line 7 lks South of corner to sections 23, 24, 25 and 26
	From which corner I run West on true line between sections 23 and 26
	Variation 12°23' East,
40,10	Deposited a pint of charcoal and set a post for quarter section corner and raised a mound as per instructions
80,20	The corner to sections 22, 23, 26 and 27
	Land broken soil 2nd rate
	North between sections 22 and 23
	Variation 13° East.
40,00	Deposited a pint of charcoal and

Township 29 N Range 5 East 6th Principal Mer

Chains	
	set a post for quarter section corner and raised mound as per instructions.
80,00	Deposited a pint of charcoal set post ~~for quarter section corner~~ and raised a mound as per instructions - corner to sections 14, 15, 22 and 23.
	Land broken soil 2nd rate
	East on a random line between sections 14 and 23
	Variation 12°30' East
40,00	Set a post for temporary quarter section corner
80,00	Intersected N and S line at corner to sections 13, 14, 23 and 24
	From which corner I run West on a true line between sections 14, 23
	Variation 12°30' East.
40,00	Deposited a pint of charcoal set a post for quarter section

Township 29 N Range 5 East. 6th Principal Mer

Chains	
	corner and raised a mound as per instruction
~~8000~~	~~Deposited a pint of charcoal set a post for quarter section corner and raised a mound as per instruction~~
	~~Land~~
80,00	The corner to sections 14, 15, 22 and 23
	Land broken second rate
	North between sections 14 and 15
	Variation 12° 30' East.
40,00	Deposited a pint of charcoal and set a post for quarter section corner and raised a mound as per instructions
80,00	Deposited a pint of charcoal and set a post for corner to section 10, 11, 14 and 15 and raised mound as per instructions
	Land broken soil 2nd rate
	East on random line between

	~~Sections~~ Sections 11 and 14
	Variation 12° East
40,00	set a post for temporary quarter section corner
79,50	Intersected N and S line at corner to sections 11, 12, 13 and 14
	From which corner 3 miles West on true line between section 11 and 14
	Variation 12° East.
39,75	Deposited a pint of charcoal set a post for quarter section corner and raised a mound as per instructions
79,50	The corner to sections 10, 11, 14 and 15
	Land broken 2nd rate
	North between sections 10 and 11
	Variation 12° 45' East
40,00	Deposited a pint of charcoal set post for quarter section corner and raised mound as per instructions.

Township 29 N Range 5 East 6th Principal Mer

80,00	Deposited a pint of charcoal and set a post for corner to sections 2, 3, 10 and 11 and raised mound as per instructions Surface broken soil 2nd rate
	East on a random line between sections 2 and 11 Variation 12° East
40,00	Set a post for tempory quarter section corner
45,00	Brook 3 links wide runs N high mud banks gentle current, mud bed
79,80	Intersected N and S line at corner to sections 1, 2, 11 and 12
	From which corner I run West on true line between sections 2 and 11 Variation 12° East.
39,90	Deposited a pint of charcoal set a post for quarter section corner

Township 29 N Range 5 East. 6th Principal Meridian

chains	and raised a mound as per instructions,
79,80	The corner to sections 2, 3, 10 and 11 second rate broken land.
	North on random line between sections 2 and 3 Variation 13°5' East
40,00	Set a post for tempory quarter section corner
78,50	Intersected North Boundary at corner to sections 2 and 3
	Said corner falling in the creek I run South on true line between sections 2 and 3 Variation 13°05' East,
38,50	Deposited a pint of charcoal and set a post for quarter section corner and raised a mound as per instructions
78,50	The corner to sections 2, 3, 10 and 11 Land rolling soil 1st rate August 4th 1858

Township 29 N Range 5 East 6th Principal Meridian

chains	
	North between sections 33 and 34
	Variation 13°15' East
40,00	Deposited a pint of charcoal set post for quarter section corner and raised mound as per instructions
80,00	Deposited a pint of charcoal and set a post for corner to section 27, 28, 33 and 34 and raised mound as per instructions.
	Surface broken soil 2nd rate
	East on a random line between section 27 and 34
	Variation 12°45' East
40,00	Set a post for tempory quarter section corner
80,00	Intersected N and S line 12 links South of post of corner to sections 26, 27, 34 and 35
	West on true line between sections 27 and 34

Township 29 North Range 5 East 6th Principal Mer

chains	
	Variation 12°50' East
40,00	Deposited a pint of charcoal and set a post for quarter section corner and raised a mound as per instructions
80,00	The corner to sections 27, 28, 33 and 34
	Surface broken soil 2nd rate
	North between sections 27 and 28
	Variation 13°10' East
40,00	Deposited a pint of charcoal and set a post for quarter section corner and raised a mound as per instructions
80,00	Deposited a pint of charcoal and set a post for corner to sections 21, 22, 27 and 28 and raised a mound as per instructions
	Land broken 2nd rate

Township 29 N Range 5 East 6th Principal Mer

chains	
	East on a random line between sections 22 and 27
	Variation 12°50 East
* 40,00	Set post for temporary quarter section corner
80,16	Intersected N and S line 9 lks North of corner to sections 22, 23, 26 and 27, from which corner from West on a true line between sections 22 and 27
	Variation 12°46' East
40,08	Deposited a pint of char coal and set a post for quarter section corner, and raise mound as per instruction
80,16	The corner to sections 21, 22, 27 and 28. Land rolling first rate
	North between sections 21 and 22
	Variation 13° East
40,00	Deposited a pint of charcoal and set a post for quarter section corner, and raised a mound as

Township 29 N Range 5 East 6th Prin Meridian

chains	
	per instruction
* 48,00	East Aoway Creek 10 link wide runs N.E. low mud banks
80,00	Deposited a pint of charcoal and set a post for corner to sections 15, 16, 21 and 22 and raised a mound as per instruction Land mostly level first rate
	East on a random line between sections 15 and 22
	Variation 12°30' East
17,50	East Aoway creek 10 link wide runs, North
40,00	Set a post for temporary quarter section corner
80,20	Intersected N and S line 10 links south of corner to sections 14, 15, 22 and 23 from which corner from West on a true line between sections 15 and 22

Township 29 N Range 5 East 6th Principal Mer

chains	
	Variation 12°34' East,
40,10	Deposited a pint of char coal and set a post for quarter section corner and raised a mound as per instructions
80,20	The corner to sections 15, 16, 21 and 22 Land hilly 2nd rate
	North between sections 15 and 16
	Variation 12° East.
40,00	Set a post for quarter section corner from which A Bur Oak 12 in diam bears N 64½° W 60 lks dist A Bur Oak 10 in diam bears N 24° E 22 lks dist There is a small grove of timber on the South half of the NE quarter of Section 16, also some improvements.
41,00	Brook 2 links wide runs E

Township 29 N Range 5 East 6th Principal Meridian

chains	
80,00	Deposited a pint of char coal and set a post ~~in~~ for corner to sections 9, 10, 15 and 16 and raised a mound as per instructions Land hilly 2nd rate
	East on a random line between sections 10 and 15
	Variation 12°34° East.
9,50	East Aoway creeck runs North 12 links wide low sand banks sand bed swift current
40,00	Set a post for tempory quarter section corner
80,50	Intersected N and S 20 lks South of corner to sections 10, 11, 14 and 15, from which corner I run
	West on a true line between sections 10 and 15
	Variation 12°43' East.

Township 29 N Range 5 East 6th Principal Meridian

Chains	
40.25	Deposited a pint of char coal set a post for quarter section corner and raised a mound as per instructions
80.50	The corner to sections 9, 10, 15 and 16. Land rolling soil 1st rate
	North between section 9 and 10 Variation 12° 30' East
40.00	Deposited a pint of char coal set a post for quarter section corner and raised mound as per instructions
52.75	Brook 3 links wide runs East, low mud banks gentle current.
58.00	Brook 8 links wide runs East
80.00	Deposited a pint of char coal and set a post for corner to sections 3, 4, 9 and 10 and raised mound as per instructions Land rolling soil 1st rate

Township 29 N Range 5 East 6th Principal Meridian

Chains	
	East on a random line between sections 3 and 10 Variation 12° 40' East
21.75	East Bowey Creek 15 links wide runs North low sand banks sand bed swift current.
40.00	Set a post for temporary quarter section corner
80.20	Intersected ~~at corner~~ N and S line at corner to sections 2, 3, 10 and 11. From which corner ~~Land rolling soil 1st rate~~ West on a true line between sections 3 and 10 Variation 12° 40' East.
40.10	Deposited a pint of char coal set a post for quarter section corner and raised a mound as per instructions.
80.20	The corner to sections 3, 4, 9 and 10

Township 29 N Range 5 East 6th Principal Meridian

Chains	Land rolling first rate
	North on a random line between sections 3 and 4
	Variation 13° East,
40,00	Set a post for temporary quarter section corner
55,00	Brook 3 links wid runs East
78,00	Intersected North Boundary 30 lks West of corner to sections 3 and 4, from which corner I run South on a true line between sections 3 and 4
	Variation 12°47' East
38,00	Deposited a pint of charcoal set a post for quarter section corner and raised a mound as per instruction
78,00	The corner to sections 3, 4, 9 and 10 Surface broken soil 2nd rate
	August 5th 1858

Township 29 N Range 5 East 6th Principal Meridian

Chains	
	North between sections 32 and 33
	Variation 13° East.
36,00	Enter a small grove of timber bears E and W.
40,00	Set a post for quarter section corner from which A Red Elem 7 in diam bears N 75° E 17 lks dist Red Elm 6 in diam bears ~~N~~ S 57° West 24 lks dist
55,50	Leave timber and cross East East Aoway Creek 16 link wid
~~40,00~~	~~Deposited a pint of charcoal and set post in mound for quarter section corner~~ ~~and~~ runs N 10° East.
80,00	Deposited a pint of charcoal and set a post for corner to sections 28, 29, 32 and 33 and raised mound as per instruction
	Land rolling first rate

Township 29 N Range 5 East 6th Principal Meridian

chains	
	East on a random line between sections 28 and 33
	Variation 12°30'
1,50	East Away Creek 15 link wide runs N E
40,00	Set a post, for temp quarter section corner
80,10	Intersected N and S line 35 link South of corner to sections 27, 28, 33 and 34
	From which corner I run ~~Variation~~
	West on a true line between sections 28 and 33
	Variation 12°45' East
40,05	Deposited a pint of chor coal and set a post in mound as per instructions for quarter section corner
80,10	The corner to sections 28, 29, 32 and 33
	Surface gentle rolling soil 1st rate
	North between section 28 and 29
	Variation 13°10' East

Township 29 N Range 5 East 6th Principal Meridian

chains	
7,00	Brook 5 links wide runs East
40,00	Deposited a pint of charcoal set a post for quarter section corner and raised a mound as per instructions
80,00	Deposited a pint of char coal and set a post for corner to sections 20, 21, 28 and 29 and raised mound as per instructions
	Surface rolling soil first rate
	East on a random line between sections 21 and 28
	Variation 12°45' East.
~~40,00~~	~~Deposited a pint of chor coal set a post for quarter section corner and raised a mound as per instruc~~
40,00	Set a post for temp quarter section corner
47,50	East Away Creek 16 link wide runs North
79,90	Intersected N and S line 34 link North of corner to sections 21, 22, 27 and 28

Township 29 N Range 5 East 6th Principal Mer

Chains	
	From which corner I run West on a true line between section 21 and 28
	Variation 12°30' East,
39,95	Deposited a pint of charcoal set a post in mound for quarter section corner
79,90	The corner to sections 20, 21, 28 and 29 Surface rolling soil 1st rate
	North between sections 20 and 21
	Variation 13° East,
40,00	Deposited a pint of charcoal set a post for quarter section corner and raised a mound as per instruction
80,00	Deposited a pint of charcoal and set a post for corner to sections 16, 17, 20 and 21 and raised mound as per instruction Land broken 2nd rate.
	East on a random line between sections 16 and 21
	Variation 12°30' East
40,00	Set a post for temporary quarter

Township 29 N Range 5 East 6th Principal Mer

Chains	
	section corner
80,00	Intersected N and S line ~~80 link~~ ~~West~~ ~~North~~ at ~~of~~ corner to sections 15, 16, 21 and 22 From which corner I run West on a true line between section 16 and 21
	Variation 12°30' East,
40,00	Deposited a pint of charcoal set post for quarter section corner and raised mound as per instruction
80,00	The corner to section 16, 17, 20 and 21 Surface broken 2nd rate
	North between sections 16 and 17
	Variation 12° East,
40,00	Deposited a pint of charcoal set a post for quarter section corner and ~~and~~ raised mound as per instruction
80,00	Deposited a pint of charcoal and set a post for corner to sections 8, 9, 16 and 17 and raised a mound as per instruction Land broken second rate

Township 29 N Range 5 East 6th Principal Mer

Chains	
	East on a random line between sections 9 and 16
	Variation 12°30' East
40,00	Set a post for temporary quarter section corner
8010	Intersected N and S line 30 links ~~South~~ North of corner to sections 9, 10, 15 and 16
	From which corner I run West on a true line between sections 9 and 16
	Variation 12°17' East
4005	Deposited a pint of charcoal set a post for quarter section corner and raised a mound as per instructions
8010	The corner to sections 9, 10, 15, 16
	Land broken 2nd rate
	North between sections 8 and 9
	Variation 12°30' East
25,00	Brook 3 links wide runs East
4000	Deposited a pint of charcoal ~~set~~ post for quarter section corner and raised mound as per instructions

Township 29 N Range 5 East 6th Principal Mer

Chains	
79,50	Set a post for witness corner, ~~for~~ for corner to sections 4, 5, 8 and 9 (true corner being in creek) from bears which
	A Cottonwood 40 in diam bears N 71½° West 62 lks dist
	Red Elm 10 in diam bears S 66° West 22 lks dist
	Red Elm 12 in diam bears S 32° East 79 lks dist.
	No tree in section 4 convenient to mark
* 80.00	The point for corner to sect. 4.5.8.9 ~~to mark~~, Surface broken 2nd rate
	East on a random line (from point for true corner) between sections 4 and 9
	Variation 12°20' East
40,00	Set a post for ~~corner~~ to temporary quarter section corner
80,06	Intersected N and S line at corner to sections 3, 4, 9 & 10
	From which corner I run West on a true line between

Township 29 N Range 5 East 6th Principal Mer

chains	
	sections 4 and 9
	Variation 12°20' East
40.03	Deposited a pint of charcoal set a post for quarter section corner and raised mound as per instructions
* 80.06	The point for corner to sections 4, 5, 8 and 9
	Land rolling first-rate
	North on a random line between sections 4 and 5
	Variation. 12°45' East
40.00	set a post for temporary quarter section corner
78.10	Intersected N or the boundary 70 links West of corner to sections 4 and 5, From which corner I run South on a true line between sections 4 and 5
	Variation 12°15' East
38.10	Deposited a pint of charcoal set

Township 29 North Range 5 East 6th Prin Mer

	a post for quarter section corner and raised mound as per instructions
78.10	The corner to sections 4, 5, 8 and 9
	Surface rolling soil 1st rate
	August 6th 1858
	North between sections 31 and 32
	Variation 12°40' East,
40.00	Deposited a pint of charcoal set a post for quarter section corner and raised mound as per instructions
80.00	Deposited a pint of charcoal and set a post for corner to sections 29, 30, 31 and 32, and raised mound as per instructions
	Land rolling and sandy
	East on a random line between sections 29 and 32
	Variation 12°30' East.
* 40.00	set a post for temporary quarter section

Township 29 N Range 5 East 6th Principal Mer

Chains	
	~~post~~ corner
80,00	Intersected N and S line 41 link South of corner to sections 28, 29, 32, and 33
	From which corner I run West on a true line between sections 29 and 32
	Variation 12°48' East
40,00	Deposited a pint of charcoal set a post for quarter section corner and raised a mound as per instructions
80,00	The corner to sections 29, 30, 31 and 32
	Land gentle rolling first rate
	West on a random line between sections 30 and 31
	Variation 13° East
40,00	Set a post for temporary quarter section corner
78,28	Intersected West Boundary 22 lks North of ~~post~~ corner to section 30 and 31

Township 29 N Range 5 East 6th Prin Mer

	From which corner I run East on a true line between sections 30 and 31
	Variation 13°9' East,
38,28	Deposited a pint of charcoal set post for quarter section corner and raised mound as per instructions
78,28	The corner to sections 29, 30, 31 and 32
	Land broken 2nd rate
	North between sections 29 and 30
	Variation 13°16' East
17,00	Brook 5 link wide runs East
40,00	Deposited a pint of charcoal set a post for quarter section corner and raised mound as per instructions
80,00	Deposited a pint of charcoal set a post for corner to sections 19, 20, 29 and 30 and raised mound as per instructions
	Surface rolling soil sandy 2nd rate
	East on a random line between sections 20 and 29

Township 29 North Range 5 E 6th Principal Mer

Chains	
	Variation 12°40' East
40,00	Set a post for temporary quarter section corner
80,10	Intersected N and S line at corner to sections 20, 21, 28 and 29
	From which corner I run West on a true line between sections 20 and 29
	Variation 12° 46' East
40,05	Deposited a pint of charcoal set a post for quarter section corner and raised a mound as per instructions
80,10	The corner to section 19, 20, 29 & 30
	Land rolling first rate
	West on a random line between sections 19 and 30
	Variation 13°10' East
40,00	Set a post for temporary quarter section corner
70,00	Brook 3 links wide runs South

Township 29 North Range 5 East 6th Principal Meridian

Chains	
78,00	Intersected West boundary 12 lks South of corner to sections 19 and 30
	From which corner I run East on a true line between sections 19 and 30
	Variation 13°05' East,
38,00	Deposited a pint of charcoal. Set post for quarter section corner and raised mound as per instructions
78,00	The corner to sections 19, 20, 29 and 30
	Land rolling first rate
	North between sections 19 and 20
	Variation 13° East.
40,00	Deposited a pint of charcoal set post for quarter section corner and raised mound as per instructions
80,00	Deposited a pint of charcoal set post (to sections 17, 18, 19 and 20) for ~~quarter section~~ corner and raised mound as per instructions
	Land rolling first rate
	East on a random line between

Township 29 N Range 5 East 6th Principal Meridian

chains	
	Sections 17 and 20
	Variation 12° 40' East.
40,00	Set a post for temporary quarter section corner
80,20	Intersected N and S line 23 links North of corner to sections 16, 17, 20 and 21
	From which corner I run West on true line between sections 17 and 20
	Variation 12° 30' East.
40,10	Deposited a pint of charcoal set a post for quarter section corner and raised mound as per instructions
80,20	The corner to sections 17, 18, 19 and 20 Land rolling first rate
	West on a random line between sections 18 and 19
	Variation 12° 55' East
40,00	Set a post for temporary quarter section corner.

Township 29 North Range 5 E 6th Principal Meridian

77,85	Intersected West Boundary 12 links South of corner to sections 18 and 19 from which corner I run ~~West~~ East on a true line between sections 18 and 19
	Variation 12° 50' East.
37,85	Deposited a pint of charcoal set a post for quarter section corner and raised a mound as per instructions
77,85	The corner to sections 17, 18, 19 and 20 Land rolling first rate
	August 7th 1858
	North between sections 17 and 18
	Variation 12° East
40,00	Deposited a pint of charcoal set post for quarter section corner raised mound as per instructions
80,00	Deposited a pint of charcoal set post for corner to sections 7, 8, 17 and 18 and raised mound as per instructions
	Land rolling fair rate

Township 29 N. Range 5 East 6th Principal Mer

chains	
	East on a random line between sections 8 and 17
	Variation 12°30' East,
40,00	Set a post for temporary quarter section corner
80,10	Intersected N and S line at corner to sections 8, 9, 17 and 16 from which corner I run West, on a true line between sections 8 and 17
	Variation 12°30' East,
40,05	Deposited a pint of charcoal set a post for quarter section corner and raised mound, & as per instructions
80,10	The corner to sections 7, 8, 17 and 18
	Land rolling first rate
	West on a random line between sections 7 and 18
	Variation 12°30' East,
6,00	Brook 3 links wide runs N E
40,00	Set a post for temporary quarter

Township 29 N Range 5 East 6th Principal Mer

chains	
	section corner
77,65	Intersected West boundary 11 link South of corner to sections 7 and 18 from which corner I run true East on a ~~random~~ line between sections 7 and 18
	Variation 12°45' East,
37,65	Deposited a pint of charcoal set a post for quartersection corner and raised mound as per instructions
77,65	The corner to sections 7, 7, 8, 17 and 18
	Land rolling first rate
	North between sections 7 and 8
	Variation 12°30' East
14,75	Brook 4 links wide runs N E
40,00	Deposited a pint of charcoal set post for quarter section corner and raised mound as per instructions
80,00	Deposited a pint of charcoal and set post for corner to sections 5, 6, 7 and 8, raised mound as

Township 29 N Range 5 E 6th Principal Meridian

Chains	
	per instructions Land broke 2nd rate
	East on a random between sections 5 and 8 Variation 12°30' East
40,00	Set a post for ~~corne~~ temp quarter section corner
80,10	Intersected N and S line at corner to sections 4, 5, 8 and 9. From which corner I run West on true line between sections 5 and 8 Variation 12°30' East
40,05	Deposited a pint of charcoal set post for quarter section corner and raised mound as per instructions
80,10	The corner to sections 5, 6, 7 & 8 Land broken 2nd rate
	West on a random line between

Township 29 N Range 5 E 6th Principal Mer

Chains	
	sections 6 and 7 Variation 12° 45' East
40,00	Set a post for temp quarter section corner
77,50	Intersected West Boundary at corner to sections 6 and 7. From which corner I run East on a true line between sections 6 and 7 Variation 12° 45' East
37,50	Deposited a pint of charcoal set a post for quarter section corner and raised a mound as per instructions
77,50	The corner to sections 5, 6, 7 and 8 Land broken second rate
	North on a random line between sections 5 and 6 Variation 12°15' East
37,50	Brook 6 links wide runs S E low mud banks gentle current

Township 29 N Range 5 East 6th Principal Meridian

chains 40,00	Set a post for temporary quarter section corner
77,97	Intersected ~~N and S line~~ North Boundary 60 lks West of corner to sections 5 and 6 + from which corner I run South, on a true line between sections 5 and 6
	Variation 11°49' East
37,97	Deposited a pint of charcoal and set a post for quarter section corner and raised mound as per instructions
77,97	The corner to sections 5, 6, 7 and 8 Land broken second rate
	August 8th 1858

Description

This township is broken and rolling prairie, very well watered contains very little timber and the soil will average 2nd rate

smith

List of Names

A list of the names of the individuals employed to assist in running, measuring or marking the lines and Corners described in the foregoing field notes of Township No 29 North Range No 5 East of the sixth principal Meridian showing the respective capacities in which they acted;

Joseph Bell	Chainman
Joseph A Marr	Chainman
Robert Steere	Axeman
Myron Jeffers	Flayman

Platted

(Contract No 239) No 2

Field Notes of the subdivision lines of Township No 30 North Range 5 East of 6th Prin Mer in Nebraska Territory

Surveyed by Samuel F Watts Deputy Surveyor under contract dated 2nd July 1858 (No 239)

Subdivision Commenced August 10th

Completed August 15th 1858

Cop by A Gaines

Comp by Ramsdell & Gaines

V

Smith

List of Names

Joseph Bell	Chainman
Joseph A Marr	Chainman
Robert Steere	Axeman
Myron Jeffers	Flagman

Township 30 North Range 5 East 6th P. M.



Township 30 N Range 5 & 6th Principal Mer

Chains To determine the proper adjustment of my compass for subdividing this Township I commence at the corner to Townships 29 and 30 N Ranges 5 and 6 East and run North on blank line along the East Boundary of Section 36

Variation 12°30' East.

39.95 I Intersected at quarter section corner

79.92 To the corner of sections 25 and 36

To retrace this line or run parallel there to my compass must be adjusted to a Variation of 12°30' East.

Subdivision commenced August 10th 1858.

From th corner to sections 35 and 36 I ~~run~~ on South Boundary of Township I run North between sections 35 and 36

Variation 12°30' East.

40.00 Deposited a pint of charcoal and

Township 30 N Range 5 E 6th Principal Meridian

Chains set a post for quarter section corner and raised a mound as per instructions

80.00 Deposited a pint of charcoal and set a post for corner to section 25, 26, 35 and 36 and raised a mound as per instructions

Land rolling first rate

East on random line between section 25 and 36

Variation 12°30' East

40.00 Set a post for temporary quarter section corner

79.80 Intersected East Boundary 14 lks North of corner to sections 25 and 36

West on a true line between sections 25 and 36 (from which corner I run)

Variation 12°24' East

39.90 Deposited a pint of charcoal set a post for quarter section corner and raised a mound as per instructions

79.80 The corner to sections 25, 26, 35 & 36

Land rolling first rate

Township 30 N Range 5 E 6th Principal Mer.

Chains North between sections 25 and 26

Variation 12°35' East

40.00 Deposited a pint of charcoal and set a post for quarter section corner and raised a mound as per instructions

80.00 Deposited a pint of charcoal set a post for corner to section 24, 23, 25 and 26 and raised a mound as per instructions

Land rolling first rate

East on a random line between sections 24 and 25

Variation 12°25' East

40.00 Set a post for temporary quarter section corner

79.90 Intersected East Boundary 7 lks North of corner to sections 24 and 25 (from which corner I run)

West on a true line between sections 24 and 25

Variation 12°22' East

39.95 Deposited a pint of charcoal set a post for quarter section corner and raised a mound as per instructions

Township 30 N Range 5 E 6th Principal Meridian

Chains	
79,90	The corner to sections 23, 24, 25 and 26
	Land rolling first rate
	North between sections 23 and 24
	Variation 12°30' East
8,00	Brook 4 link wide runs East
40,00	Deposited a pint of charcoal set a post for quarter section corner and raised a mound as per instructions
80,00	Deposited a pint of charcoal and set a post for corner to sections 13, 14, 23 and 24 and raised a mound as per instructions
	Land broken 2nd rate
	East on a random line between sections 13 and 24
	Variation 12°20' East
40,00	Set a post for temporary quarter section corner
79,90	Intersected East Boundary 25 lks North of corner to sections 13 and 24
	Thrown Shide corner down
	West on a true line between sections 13 and 24

Township 30 N Range 5 East 6th Principal Meridian

Chains	
	Variation 12°9' East
39,95	Deposited a pint of charcoal set a post for ~~corner~~ quarter section corner and raised as mound as per instructions
79,90	The corner to sections 13, 14, 23 and 24
	Land broken second rate
	North between sections 13 and 14
	Variation 12°30' East
40,00	Deposited a pint of charcoal set a post for quarter section corner and raised a mound as per instructions
80,00	Deposited a pint of charcoal set a post for corner to sections 11, 12, 13 and 14 and raised a mound as per instructions
	Land broken second rate
	East on a random line between sections 12 and 13
	Variation 12°15' East
40,00	Set a post for temporary quarter section corner
80,00	Intersected East boundary 13 lks North

Township 30 N Range 5 East 6th Principal Meridian

Chains	
	of corner to sections 12 and 13
	West on a true line between sections 12 and 13 (from which corner I run)
	Variation 12°9' East
40,00	Deposited a pint of charcoal set a post for quarter section corner and raised a mound as per instructions
80,00	The corner to sections 11, 12, 13 and 14
	Land broken ~~Variation~~ 2nd rod
	North between sections 11 and 12
	Variation 12°30' East,
40,00	Deposited a pint of charcoal set a post for quarter section corner and raised a mound as per instructions
68,50	Brook 3 links wide runs East
80,00	Deposited a pint of charcoal and set a post (raised mound as per instructions) for corner to sections 1, 2, 11 and 12
	Land broken second rod
	East on a random line between sections 1 and 12

Township 30 N Range 5 E Principal Meridian

Chains	
	Variation 12°10' East
36,50	Brook 3 lks wide runs N E
40,00	Set a post for tempory quarter section corner
79,98	Intersected Range line at corner to sections 1 and 2, (from which corner I run) West on a ~~random~~ true line between sections 1 and 12
	Variation 12°10' East
39,99	Deposited a pint of char coal set a post for quarter section corner and raised a mound as per instructions
79,98	The corner to section 1, 2, 11 and 12
	Land broken second rod
	North on a random line between sections 1 and 2
	Variation 12°36' East
40,00	Set a tempory quarter section corner post.
71,75	West Atoway Creek 15 links wide runs East low ~~sand~~ mud banks sand bed swift current,

78,75 Intersected North Boundary 10 lks
East of corner to sections 1 and 2
from which corner True
South on a true line between
sections 1 and 2
Variation 12° 34' East
38,75 Deposited a pint of charcoal set a post
for quarter section corner and raised
as mound as per instructions
7875 The corner to sections 1, 2, 11 and 12
Land rolling first rate
August 10 1858

North between sections 34 and 35
Variation 12° 30' East
120 Leave Iowa Creek, the true corner to Sec
~~4000~~ 2.3.34 and 35 being in the creek
4000 Deposited a pint of charcoal set
post for quarter section corner and
raised mound as per instructions
80,00 Deposited a pint of charcoal and set
a post for corner to sections

Township 30 N Range 5 East 6th Principal Meridian

Chains 26, 27, 34 and 35 and raised a
mound as per instructions
Land broken 3rd rate

East on a random line between
sections 26 and 35
Variation 12° 30' East
40,00 Set a post for temporary quarter section corner
7966 Intersected N and S line 15 lks
North of corner to sections 25, 26, 35 & 36
from which corner True
West on a true line between
sections 26 and 35
Variation 12° 24' East
3983 Deposited a pint of charcoal set a post
~~3983~~ 3 for quarter section corner and raised
a mound as per instructions
7966 The corner to sections 26, 27, 34 and 35
Land broken second rate

North between sections 26 and 27
Variation 12° 35' East
40,00 Set Deposited a pint of charcoal

Township 3 N Range 5 E 6th Principal Mer

Chains set a post for quarter section corner and raised a mound as per instructions

80.00 Deposited a pint of charcoal and set a post for corner to sections 22, 23, 26 and 27 and raised mound as per instructions

Land rolling first rate

East on a random line between sections 23 and 26.

Variation 12° 25' East,

40.00 Set a post for tempory quarter section corner

66.50 Brook 3 links wide runs N E

79.90 Intersected N and S line ~~between~~ sections at corner to sections 23, 24, 25 and 26 from which corner bears

West on a true line between Sections 23 and 26

Variation 12° 25' East

39.95 Deposited a pint of charcoal set a post for quarter section corner and raised a mound as per instructions

79.90 The corner to sections 22, 23, 26 and 27

Land rolling first rate

Township 30 N Range 5 East 6th Principal Mer.

Chains North between sections 22 and 23

Variation 12° 30' East

40.00 Deposited a pint of charcoal set a post for quarter section corner and raised a mound as per instruction

80.00 Deposited a pint of charcoal set a post for ~~quarter section~~ corner to sections 14, 15, 22 and 23 and raised a mound as per instructions

Surface rolling, Soil first rate

East on a random line between sections 14 and 23

Variation 12° 20' East,

40.00 Set a post for quarter section corner temporly

80.00 Intersected N and S line 25 links North of corner to sections 13, 14, 23 and 24 from which corner bears

West on a true line between sections 14 and 23

Variation 12° 9' East

40.00 Deposited a pint of charcoal and

Township 30 North Range 5 E 6th Principal Meridian

Chains	
	set a post for quarter section corner and raised a mound as per instructions
80,00	The corner to sections 14, 15, 22 and 23
	Surface rolling soil 1st rate
	North between sections 14 and 15
	Variation 12°30' East
40,00	Deposited a pint of chor coal set a post for quarter section corner and raised a mound as per instruction
80,00	Deposited a pint of chor coal and set a post for corner to sections 10, 11, 14 & 15 and raised a mound as per instructions
	Surface rolling Prairie soil 1st rate
	East on a random line between sections 10 and 14
	Variation 12°10' East
40,00	Set a temporary quarter section corner post
80,00	Intersected N and S line 35 lks South of corner to sections 11, 12, 13 and 14 from which corner I am

Township 30 N Range 5 E 6th Principal Meridian

Chains	
	West on a true line between sections 11 and 14
	Variation 12°25' East.
40,00	I Deposited a pint of charcoal set a post for quarter section corner and raised a mound as per instruction
80,00	The corner to sections 10, 11, 14 and 15
	Surface rolling Prairie soil 1st rate
	North between sections 10 and 11
	Variation 12°30' East
40,00	Deposited a pint of chor coal set a post for quarter section corner and raised a mound as per instructions
80,00	Deposited a pint of chorcoal and set a post for corner to sections 2, 3, 10, and 11 and raised a mound as per instructions
	Land broken Prairie & 3rd rate
	East on a random line between sections 2 and 11
	Variation 12°25' East
40,00	Set a post for temporary quarter section corner

Township 30 N Range 5 E 6th Principal Meridian

Chains	
80 08	Intersected ~~to~~ N and S line 10 lks North of corner to Sections 1, 2, 11 and 12 From which corr. Iron West on a true line between Sections 2 and 11
	Variation 12°21' East,
40 04	Deposited a pint of charcoal set a post for quarter section corner and raised mound as per instructions
80.02	Properly Sec 2, 3, 10 and 11 Surface broken Second rate
	North on a random line between Sections 2 and 3
	Variation ~~#~~ 12°46' East
40,00	Set a post for temporary quarter section corner
49.50	Brook 5 links wide runs N E
78,70	Intersected North Boundary 16 lks West of corner to Sections 2 and 3 From which corr. Iron
	South on a ~~random~~ true line between Sections 2 and 3
	Variation 12°33' East,
38,70	Deposited a pint of charcoal set

Town 30 N Range 5 E 6th Principal Meridian

Chains	
	a post for quarter section corner and raised a mound as per instructions
78,70	The corner to Sections 2, 3, 10, and 11 Surface rolling soil 1st rate
	August 11, 1858
	North between Section 33 and 34
	Variation 12°30' East,
40,00	Deposited a pint of charcoal and set a post for quarter section corner and raised a mound as per instructions
80,00	Deposited a pint of charcoal and set a post for corner to Sections 27, 28, 33 and 34, raised a mound as per instructions Surface Broken second rate
	East on a random line between Sections 27 and 34
	Variation 12°30' East
40,00	Set a post for temporary quarter section corner
79,90	Intersected N and S line at corner to Sections 26, 27, 34 and 35. From which corr. Iron

Township 30 N Range 5 E 6th Principal Meridian

Chains West on a true line between sections 27 and 34

Variation 12° 30' East

39,95 Deposited a pint of charcoal set a post for quarter section corner and raised a mound as per instructions

79,90 The corner to sections 27, 28, 33 and 34

Surface rolling Soil 1st rate

North between sections 27 and 28

Variation 12° 30' East,

40,00 Deposited a pint of charcoal set a post for quarter section corner and raised a mound as per instructions

80,00 Deposited a pint of charcoal and set a post for corner to sections 21, 22 27 and 28 and raised a mound as per instructions

Surface rolling Soil 1st rate

East on a random line between sections 22 and 27

Variation 12° 30' East

Township 30 N Range 5 E 6th Principal Meridian

Chains

40,00 Set a post for temporary quarter section corner

80,02 Intersected N and S line 19 link North of corner to sections 22, 23, 26, 27 from which corner

West on a true line between sections 22 and 27

Variation 12° 22' East,

40,01 Deposited a pint of charcoal set a post for quarter section corner and raised a mound as per instructions

80,02 The corner to sections 21, 22, 27 & 28

Surface rolling soil 1st rate

North between sections 21 and 22

Variation 12° 30' East.

40,00 Deposited a pint of charcoal set a post for quarter section corner and raised a mound as per instructions

80,00 Deposited a pint of charcoal and set a post for corner to sections 15, 16, 21 and 22 and raised a mound as per instructions

Surface rolling soil 1st rate

Township 30 N Range 5 East 6th Principal Meridian

Chains	
	East on a random line between sections 15 and 22
	Variation 12°20' East
40 00	Set a post for temporary quarter section corner
80 20	Intersected N and S line 10 links North of corner to sections 14, 15, 22 and 23 from which course I run West on a true line between sections 15 and 22
	Variation 12°16' East
40 10	Deposited a pint of charcoal set a post for quarter section corner and raised a mound as per instructions
80,20	The corner to sections 15, 16, 21 and 22
	Surface rolling Prairie soil 1st rate
	North between sections 15 and 16
	Variation 12°45' East
40 00	Deposited a pint of charcoal set a post for quarter section corner and raised a mound as per instructions
55 75	Brook 5 link wide runs N E high mud banks gentle current

Township 30 N Rang 5 E 6th Principal Meridian

Chains	
80,00	Deposited a pint of charcoal and set a post and raised a mound as per instructions for corner to sections 9, 10, 15 and 16
*	Surface gentle rolling soil 1st rate
	East on a random line between sections 10 and 15
	Variation 12°15' East
16,50	Brook 5 links wide runs North
40 00	Set a post for temporary quarter section corner
79 80 ~~80,00~~	Intersected N and S line 11 links South of corner to sections 10, 11, 14 and 15, from which course I run West on a true line between sections 10 and 15
	Variation 12°20' East
39 90	Deposited a pint of charcoal set a post for quarter section corner and raised a mound as per instructions
79 80	The corner to sections *9, 10, 15 and 16
	Surface broken soil 3rd rate
	North between sections 9 and 10

Township 30 N Range 5 E 6th Principal Meridian

Chains	
	Variation 12°20' E
40.00	Deposited a pint of charcoal set a post for quarter section corner, and raised a mound as per instructions
80.00	Deposited a pint of charcoal and set a post for corner to sections 3, 4, 9 and 10 and raised a mound as per instructions
	Surface Broken soil 3rd rate
	~~East between sections~~
	East on a random line between sections 3 and 10
	Variation 12°20' East
40.00	Set a post for temporary quarter section corner
50.00	Brook 6 links, wide, runs North
79.80	Intersected N and S line at corner to sections 2, 3, 10 and 11 from which corner 3 run
	West on a true line between sections 3 and 10
	Variation 12°20' East
39.90	Deposited a pint of charcoal set a post for quarter section corner and raised

Township 30 N Range 5 E 6th Principal Meridian

Chains	
	a mound as per instruction
79.80	The corner to sections 3, 4, 9 and 10
	Surface Broken soil 2nd rate
	North on a random line between sections 3 and 4
	Variation 12°35
40.00	Set a post for temporary quarter section corner
78.75	Intersected North boundary 94 lks West of the corner to sections 3 and 4 from which corner 3 run
	South on true line between sections 3 and 4
	Variation 11°55' East.
38.75	Deposited a pint of charcoal set a post for temporary quarter section corner and raised a mound as per instructions
78.75	The corner to sections 3, 4, 9 and 10
	Surface broken soil 2nd rate
	August 12th 1858

Township 30 N Range 5 E 6th Principal Meridian

Chains	
	North between sections 32 and 33
	Variation 12°25' East
40 00	Deposited a pint of charcoal set a
~~40 00~~	post for quarter section corner and raised
	mound as per instructions
80,00	Deposited a pint of charcoal and set
	a post for corner to sections 28, 29, 32 & 33
	and raised a mound as per instructions
	Land broken 2nd rate
	East on a random line between
	sections 28 and 33
	Variation 12°25' East
40,00	Set a post for temporary quarter section corner
79,80	Intersected N and S line at corner
	to sections 27, 28, 33 and 34
	from which corner I run —
	West on a true line between
	sections 28 and 33
	Variation 12°25' East,
39 90	Deposited a ~~qu~~ pint of charcoal set a post
	for quarter section corner and raised

Township 30 N Range 5 E 6th Principal Mer

Chains	
	a mound as per instructions
79 80	The corner to sections 28, 29, 32 and 33
	Surface rolling soil sandy 2nd rate
	North between sections 28 and 29
	Variation 12°30' East,
40,00	Deposited a pint of charcoal set
	a post for ~~quarter~~ quarter section corner and
	raised a mound as per instructions
80,00	Deposited a pint of charcoal and set
	a post for corner to sections 20, 21, 28 and
	29 and raised a mound as per instructions
	Surface rolling soil 1st rate
	East on a random line between
	sections 21 and 28
	Variation 12°25' East
40 00	Set a post for temporary quarter section corner
79 90	Intersected N and S line 7 links
	South of ~~post~~, corner to sections
	21, 22, 27 and 28, from which corner I run
	West on true line between

Township 30 N Range 5 East 6th Principal Mer.

Chains	
	Sections 21 and 28
	Variation 12°28' East
39.95	Deposited a pint of charcoal set a post for quarter section corner and raised a mound as per instruction
79.90	The corner to sections 20, 21, 28 and 29
	Surface rolling soil 1st rate
	North between sections 20 and 21
	Variation 12°30' East
40.00	Deposited a pint of charcoal and set a post for quarter section corner and raised a mound as per instructions
80.00	Deposited a pint of charcoal and set a post for corner to sections 16, 17, 20 and 21, and raised a mound as per instructions
	Land broken Prairie, soil 2nd rate
	East on a random line between sections 16 and 21
	Variation 12°30' East
40.00	Set a post for temp. quarter section corner

Township 30 N Range 5 E 6th Principal Meridian

Chains	
79.90	Intersected N and South line at corner to sections 15, 16, 21 and 22 from which corner I run
	West on a true line between sections 16 and 21
	Variation 12°30' East
39.95	Deposited a pint of charcoal set a post for quarter section corner and raised a mound as per instruction
79.90	The corner to section 16, 17, 20 and 21
	Surface broken soil 2nd rate
	North between sections 16 and 17
	Variation 12°30' East
40.00	Deposited a pint of charcoal, set a post for quarter section corner and raised a mound as per instructions
80.00	Deposited a pint of charcoal and set a post for corner to section 8, 9, 16 and 17 and raised a mound as per instructions
	Land broken 2nd rate
	East on a random line between

Township 30 N Range 5 E 6th Principal Meridian

Chains	
	Sections 9 and 16
	Variation 12°30' East
8.50	Brook 3 link wide runs S.E.
40.00	Set a post for temporary quarter section corner
79.86	Intersected N and S line 35 lks North of corner to sections 9, 10, 15 and 16 ~~A variation~~ from which corner run West on a true line between sections 9 and 16
	Variation 12°15' East
39.93	Deposited a pint of charcoal set a post for quarter section corner and raised a mound as per instructions
79.86	The corner to sections 8, 9, 16 and 17
	Land rolling Prairie 1st rate

Chains	
	North between sections 8 and 9
	Variation 12° East
11.00	Brook 4 links wide runs S.E.
40.00	Deposited a pint of charcoal set a post and raised mound as per instructions for quarter section corner

Township 30 N Range 5 East 6th Principal Mer

Chains	
80.00	Deposited a pint of charcoal and set a post for corner to sections 4, 5, 8 and 9 and raised a mound as per instructions
	Surface broken soil 2nd rate

Chains	
	East on a random line between sections 4 and 9
	Variation 12°15' East
40.00	Set a post for temporary quarter section corner
79.80	Intersected N and S line 12 link South of corner to sections 3, 4, 9 and 10 from which corner run West on a true line between sections 4 and 9.
	Variation 12°26' East
39.90	Deposited a pint of charcoal set a post for quarter section corner and raised a mound as per instructions
79.80	The corner to sections 4, 5, 8 and 9
	Surface rolling soil 1st rate

Chains	
	North on a random line between sections 4 and 5

Township 30 N Range 5 E 6th Principal Meridian

Chains	
	Variation 11°55 East
40 00	Set a post for temporary quarter section corner
78,80	Intersected North Boundary 40 lks West of corner to sections 4 and 5 (Thence which corner from) South on a true line between sections 4 and 5
	Variation 11°38' East
38,80	Deposited a pint of charcoal set a post for quarter section corner and raised a mound as per instructions
78 80	The corner to sections 4, 5, 8, & 9 Surface broken soil 2nd rate
	August 13th 1858
	North between section 31 and 32
	Variation 12°30' East
40 00	Deposited a pint of charcoal set a post for quarter section corner and raised a mound as per instruction
80,00	Deposited a pint of charcoal and set a post for corner to sections

Township 30 N Range 5 E 6th Principal meridian

29, 30, 31 and 32 and raised a mound as per instructions
Surface broken soil 2nd rate

East on a random line between section 29 and 32
Variation 12°25' East

40,00	Set a ~~random~~ post for temporary quarter section corner
79 80	Intersected N and S line 29 lks South of corner to sections 28, 29, 32 and 33 (Thence which corner from —) West on true line between section 29 and 32
	Variation 12°37' East
39 90	Deposited a pint of charcoal set a post for quarter section corner and raised a mound as per instructions
79 80	The corner to section 29, 30, 31 and 32 Surface broken soil 2nd rate
	~~North between section~~ West on a random line between sections 30, and 31

Township 30, N Range 5 East 6th Principal Mer.

Variation 12°25' East

40 00 Set a post for temporary quarter section corner

68 00 Brook 3 links wide runs S.W.

78 10 Intersected West Boundary 29 lks North of corner to sections 30 and 31 from which corner I run

East on a true line between sections 30 and 31

Variation 12°37' East

38,10 Deposited a pint of charcoal set a post for quarter section corner and raised a mound as per instructions

78 10 The corner to sections 29, 30, 31 and 32. Surface broken 2nd rate

North between sections 29 and 30

Variation 12°30' East

40 00 Deposited a pint of charcoal set a post for quarter section corner and raised a mound as per instructions

80 00 Deposited a pint of charcoal and set a post for corner to sections

Township 30 N Range 5 E 6th Principal Meridian

chains 19, 20, 29 and 30 and raised a mound as per instructions

Surface rolling soil 1st rate

East on a random line between sections 20 and 29

Variation 12°35' East

40 00 Set a post for temporary quarter section corner

79 94 Intersected N and S line 12 lks South of corner to sections 20, 21, 28 and 29, From which corner I run

West on a true line between sections 20 and 29

Variation 12°40' East

39,97 Deposited a pint of charcoal set a post for quarter section corner and raised a mound as per instructions,

79 94 The corner to sections 19, 20, 29 & 30

Surface rolling soil first rate

West on a random line between sections 19 and 30.

Township 30 N Range 5 E 6th Principal Meridian

Chains		
		Variation 12°35' East.
	40 00	Set a post for temporary quarter section corner
	77,80	Intersected West Boundary at corner to Sections 19 and 30, from which corner 2 trees —
		East on a true line between Sections 19 and 30
		Variation 12°35' East.
	38,80	Deposited a pint of charcoal set a post ~~and raised~~ for quarter section corner and raised mound as per instructions
	77 80	The corner to sections 19, 20, 29 and 30 Surface broken soil 2nd rate
		North between sections 19 and 20
		Variation 12°30' East.
	40 00	Deposited a pint of charcoal set a post for quarter section corner and raised a mound as per instructions
	80,00	Deposited a pint of charcoal and set a post for corner to sections 17, 18

Township 30 N Range 5 E 6th Principal Meridian

	19 and 20 and raised a mound as per instructions Surface broken soil 2nd rate
	East on a random line between Sections 17 and 20
	Variation 12°30' East.
40,00	Set a post for temporary quarter section corner
77 80	Intersected N and S line 21 chs South of corner to sections 16, 17, 20 & 21 from which corner 2 trees —
	West on a true line between Sections 17 and 20
	Variation 12°35' East
39 90	Deposited a pint of charcoal set a post for quarter section corner and raised a mound as per instructions
79 80	The corner to sections 17, 18, 19 and 20 Land broken and poor
	West on a random line between Sections 18 and 19
	Variation 12°30' East
40 00	Set a post for temporary quarter section corner

Township 30 N Range 5 E 6th Principal Meridian

chains		
78	00	Intersected West Boundary 19 link North of corner to sections 18 and 19
		From which corner I run East on a true line between sections 18 and 19
		Variation 12°38' East.
38	00	Deposited a pint of charcoal set a post for quarter section corner and raised a mound as per instructions
78	00	The corner to sections 17, 18, 19 and 20 Land rolling first rate
		August 14th 1858
		North between sections 17 and 18
		Variation 12°25' East.
40	00	Deposited a pint of charcoal set a post for quarter section corner and raised a mound as per instructions
80	00	Deposited a pint of charcoal and set a post in for corner to sections 7, 8, 17 and 18 and raised a mound as per instructions Land rolling first rate

Township 30 N Range 5 E 6th Principal Meridian

		East on a random line between Sections 8 and 17
		Variation 12° 30' East
40	00	Set a post for temporary quarter section corner
80	00	Intersected N and South line 50 lks North of corner to sections 8, 9, 16 and 17
		From which corner I run ~~East~~ West on a true line between Sections 8 and 17
		Variation 12° 9' East.
40	00	Deposited a pint of charcoal set a post for quarter section corner and raised a mound as per instructions
80	00	The corner to sections 7, 8, 17 and 18 Surface rolling soil 1st rate
		West on a random between sections 7 and 18
		Variation 12° 35' East.
	250	Brook 3 link wide runs N E
	~~77 50~~	
40	00	Set a post for temporary quarter section corner
77	50	Intersected West Boundary 12 lks

Township 30 N Range 5 E 6th Principal Meridian

Chains		
		South of corner to sections 7 and 18
		From which corner I run
		East on a true line between
		sections 7 and 18
		Variation 12°30' East
37	50	Deposited a pint of charcoal set
		a post for quarter section corner and
		raised a mound as per instructions
77	50	The corner to sections 7, 8, 17 and 18
		Surface rolling soil 1st rate
		North between sections 7 and 8
		Variation 11°30' East
	65	Brook 3 links wide runs East
40	00	Deposited a pint of charcoal set a post
		for quarter section corner and raised a
		mound as per instruction
80	00	Deposited a pint of charcoal and set a
		post for corner to sections 5, 6, 7 and 8
		and raised a mound as per instructions
		Surface broken soil 2nd rate
		East on a random line between

Township 30 N Range 5 E 6th Principal Meridian

Chains		
		Sections 5 and 8
		Variation 12°10' East
40	00	Set a post for temporary quarter section
		corner
79	76	Intersected N and South line 24 lks
		South of corner to sections 4, 5, 8 and 9
		From which corner I run
		West on a true line between
		sections 5 and 8
		Variation 12°20' East
39	88	Deposited a pint of charcoal set a post
		for quarter section corner and raised
		a mound as per instruction
79	76	The corner to sections 5, 6, 7 and 8
		Surface rolling soil 1st rate
		West on a random line between
		sections 6 and 7
		Variation 12°30' East
40	00	
~~76~~	~~90~~	Set a post for temporary quarter section corner
76	90	Intersected West Boundary 20 lks South
		of corner to sections 6 and 7

Township 30 N Range 5 E 6th Principal Meridian

Chains	
	From which corner run East on a true line between sections 6 and 7
	Variation 12°21' East.
36 90	Deposited a pint of charcoal set a post for quarter section corner and raised a ⊥ mound as per instructions
76 90	The corner to sections 5, 6, 7 and 8 Surface rolling soil 1st rate.
	North on a random line between sections 5 and 6
	Variation 11° East
40 00	Set a post for temporary quarter section corner
78 85	Intersected North Boundary 75 links West of corner to sections 5 & 6
	From which corner run South on a true line between sections 5 and 6
	Variation 10°28' East.
38 85	Deposited a pint of charcoal set a post for quarter section corner and raised a

Township 30 N Range 5 E 6th Principal Mer

Chains	
	mound as per instructions
78 85	The corner to sections 5, 6, 7 and 8 Surface Broken soil 2nd rate
	August 15, 1858

Description

This Township is all good rolling prairie, the soil 1st rate well watered, Destitute of Timber.

List of Names

A list of the names of the individuals employed to assist in running, measuring, & marking the lines and corners described in the foregoing field notes of Township No 30 North Range No 5 East of the Sixth Principal Meridian showing the respective capacities in which they acted;

Joseph Bell	Chainman
Joseph A Man	Chainman
Robert Steere	Axeman
Myron Jeffers	Flagman

40/93

3 94

Field Notes of the Subdivision lines and meanders of

fractional Township No 31 North
Range No 5 East
of 6th Principal Meridian
in
Nebraska Territory

Sub: Commenced Decr 13th
Sub Completed Decr 20th 1858

Surveyed by
John K Cook
Deputy Surveyor
Under Contract dated
(No 235) July 2nd 1858

Corrections ~~[illegible]~~
No 1
Copied - [illegible]

Comp. Ramsdell & Gamer

40/93 1/95

List of Names of assistants

William H Oglesby	Chainman
Newcomb Demary	Chainman
Joseph Bell	Axeman
Saml S Watts	Flagman
Myron Jeffers	Compassman

Township 31 North Range 5 East 6th P. M.



Field Notes of the Subdivision lines and Meanders of Township No 31 N. Range No 5 East of the 6th Principal Meridian in Nebraska Territory

---

Chns To determine the proper adjustment of my Compass for subdividing this Township, I commence at the corner to Townships No 30 and 31. Ranges 5 and 6 East and run North on blank line along the East Boundary of Sec 36

Var 12° 25' E

39.98 To a point 5 links E of 1/4 Sec Corner

79.96 To a point 12 links East of Corner to Sec 25 and 36

To retrace this line or run parallel thereto, my compass must be adjusted to a variation of 12° 30' E.

4/9 Chns Township No 31 N Range No 5 E 6th PM

Subdivision Commenced Dec 15th 1858.
From Corner to Sec 35 and 36 on
South Boundary of Township, I run
North between Sec 35 and 36
Var 12°30'E

* 15.00 Wagon Road, - Bearing E & W
40.00 Set post in Mound as per Instructions with pint of
+ Charcoal for Deposit for 1/4 Sec Corner
80.00 Set post in Mound as per Instructions with pint of
+ Charcoal for Deposit for Corner to Sec
25, 26, 35 and 36
Land rolling soil 1st rate

East on Random line between
Sec 25 and 36
Var 12°30'E

40.00 Set post for temporary 1/4 Sec Corner
80.00 Intersect East Boundary 6 links
South of Corner to Sec 25 and 36
from which Corner I run
West on true line between

Chns Township No 31 N Range No 5 E

Sec 25 and 36
Var 12°33'E

40.00 Set post in Mound as per Instructions with pint of
+ Charcoal for Deposit for 1/4 Sec. corner
80.00 Corner to Sec 25, 26, 35 and 36
Land broken soil 2nd rate

North between Sec 25 and 26
Var 12°30'E

40.00 Set post in Mound as per instructions with pint of
+ Charcoal for deposit for 1/4 Sec Corner
80.00 Set post in Mound as per Instructions with pint of
+ Charcoal for Deposit for Corner to Sec
23, 24, 25 and 26
Land Broken soil 2nd rate

East on Random line between
Sec 24 and 25
Var 12°30'E

35.00 Brook 3 lks wide runs N

Township No 31 N Range No 5 E. 6th PM

Chns	
40.00	Set post for temporary ¼ Sec. corner
80.00	Intersect East Boundary 10 links South of Corner to Sec 24 and 25
+	from which Corner I run West on true line between Sec 24 and 25 Var 12° 34' E
40.00	Set post in Mound as per instructions with point of Charcoal for deposit for ¼ Sec. Corner
80.00	Corner to Sec 23, 24, 25 and 26
	Land broken soil 2nd rate

North between Sec 23 and 24
Var 12° 30' E

40.00	Set post in Mound as per instructions with point of Charcoal for deposit for ¼ Sec corner
80.00	Set post for Corner to Sec 13, 14, 23 and 24 from which
	A Burr Oak 14 in. diam. bears N 7¾° E 750 lks
	A Burr Oak 18 in. diam. bears N 39¾° W 250 lks
	A Burr Oak 13 in. diam. bears S 80¼° W 183 lks

Township No 31 N Range No 5 E. 6th PM

Chns	
	A Burr Oak 20 in. diam. bears S 65¾° E 9 links
	Land broken soil 2nd rate
	Timber scattering Burr Oak

East on Random line between
Sec 13 and 24
Var 11° 40' E

40.00	Set post for Temporary ¼ Sec Corner
80.20	Intersect East Boundary at Corner to Sec 13 and 24 from which Corner I run
+	West on true line between Sec 13 and 24 Var 11° 40' E
40.10	Set Blue Granite 10 in long 8 in wide 3 in thick for ¼ Sec. Corner
80.20	Corner to Sec 13, 14, 23 and 24
	Land broken soil 2nd rate

North between Sec 13 and 14
Var 11° 50' E

+ 24.20	Enter Bottom and Timber, bearing E & W

Township No 31 N. Range No 5 E. 6th PM

Chns

40.00 Set post for 1/4 Sec. Corner from which
A Burr Oak 24 in. diam. bears S. 77 1/4° W 89 lks
A Burr Oak 14 in. diam. bears S 10 3/4° E 35 lks
80.00 Set post for Corner to Sec 11. 12. 13. 14 from which
A White Elm 14 in. diam. bears N 72° E 26 lks
A White Elm 18 in. diam. bears N 38 1/2° W 49 lks
A White Elm 15 in. diam. bears S 51 1/4° W 60 lks
A White Elm 14 in. diam. bears S 31 1/2° E 54 lks
Land, S 1/4 broken, 2nd rate N 3/4 level
soil good, Timber Oak and Elm

East on Random line between
Sec 12 and 13
Var 11° 35' E

40.00 Set post for temporary 1/4 Sec Corner
79.70 Intersect East Boundary at Corner
to Sec 12 and 13;- From which
corner I run
+ West on true line between
Sec 12 and 13
Var 11° 35' E
39.85 Set post for 1/4 Sec. corner from which

Township No 31 N. Range No 5 E 6th PM

Chns

A White Elm 30 in. diam. brs S 74 3/4° W 1292 lks
A Cottonwood 24 in. diam. brs N 32 3/4° E. 11.00 chns
79.70 Corner to Sec 11. 12. 13 and 14
3985 Land level 2nd rate
Timber Cottonwood and Elm

North between Sec 11 and 12
Var 11° E

40.00 Set post for 1/4 Sec Corner from which
A White Elm 20 in diam. brs N 51° W 35 lks
A White Elm 22 in. diam. brs S 72 1/4° E 324 lks
58.00 Intersect right bank of Missouri
River and set post for Corner
to fractional Sec 11 and 12
from which
A Cottonwood 14 in. diam. brs S 81 3/4° W 40 lks
A Cottonwood 11 in. diam. brs S 9 1/2° E. 30 lks
Land level soil 2nd rate
Timber Cottonwood and Elm
Dec 15th

Township No 31 N. Range No 5 E. 6th P.M.

Chns	
	North between Sec 34 and 35
	Var 12°30' E
40.00	Set post in Mound as per instructions with pint of
+	Charcoal for deposite for 1/4 Sec Corner
50.00	Creek 10 lks wide runs E
60.00	Wagon Road bears E and W
69.00	Brook 3 links wide runs S.E
80.00	Set post in Mound as per instructions with pint of
+	Charcoal for deposite for Corner to Sec 26, 27, 34 and 35
	Land rolling soil 1st rate
	East on Random line between
	Sec 26 and 35
	Var 12°30' E
40.00	Set post for temporary 1/4 Sec. Corner
80.02	Intersect N and S line 4 links North
	of Corner to Sec. 26, 25, 35 and 36
+	From which Corner I run West on true line between
	Sec 26 and 35
	Var 12°28' E
40.01	Set post in Mound as per instructions with pint of Charcoal

Township No 31 N. Range No 5 E 6th P.M.

Chns	
+	for deposite for 1/4 Sec Corner
80.02	Corner to Sec 26, 27, 34 and 35
	Land rolling soil 1st rate
	North between Sec 26 and 27
	Var 12°30' E
1.00	Brook 3 lks wide runs S W
40.00	Set post in Mound as per instructions with pint of
	Charcoal for deposit for 1/4 Sec Corner
80.00	Set post in Mound as per instructions with pint of
	Charcoal for deposite for Corner to Sec
	22, 23, 26 and 27
	Land rolling soil 1st rate
	East on Random line between
	Sec 23 and 26
	Var 12°30' E
35.00	Brook 3 lks wide runs S
40.00	Set post for temporary 1/4 Sec. corner
80.06	Intersect N and S line 20 links
+	North of Corner Post to Secs 23, 24,

Township No 31 N Range No 5 E. 6th PM

Chns

25 and 26, - From which Corner I run
West on true line between
Sec 23 and 26
Var 12° 21' E

40.03 Set post in Mound as per instructions with pint of
+ Charcoal for deposite for 1/4 Sec. Corner
80.06 Corner to Sec 22. 23. 26 and 27
Land rolling soil 1st rate.

North between Sec 22 and 23
Var 12° 30' E

40.00 Set post in Mound as per instructions with pint of
+ Charcoal for deposite for 1/4 Sec. Corner
80.00 Set post in Mound as per instructions with pint of
+ Charcoal for deposite for Corner to Sec
14, 15, 22 and 23
Land broken. Soil 2nd rate

East on Random line between
Sec 14 and 23
Var 12° 30' E

40.00 Set post for temporary 1/4 Sec. corner

Township No 31 N. Range No 5 E 6th PM

Chns

80.40 Intersect N and S line 23 links North
of Corner ~~Post~~ to Sects 13, 14, 23 & 24. -
+ from which Corner I run
West on true line between
Sec 14 and 23
Var 12° 20' E

40.20 Set Blue Granite 12 in long, 11 in wide
7 in thick, for 1/4 Sec. corner
80.40 Corner to Sec 14, 15, 22 and 23
Land broken soil 2nd rate

North between Sec 14 and 15
Var 11° 40' E

40.00 Set Blue Granite 16 in long 10 in wide
7 in thick for 1/4 Sec. corner
80.00 Set Blue Granite 15 in long 12 in wide
4 in thick for Corner to Sec
10, 11, 14 and 15
Land hilly, soil 3rd rate

Township No 31 N. Range No 5 E 6th PM

Chns

East on Random line between
Sec 11 and 14
Var 12°20' E

30.00 Enter bottom and timber bears N.E. & S.W.
X 40.00 Set post for temporary ¼ Sec. Corner
~~30.00 Enter Bottom and Timber Bears N.E. & S.W.~~
80.00 Intersect N and S line 70 links North
of Corner ~~Post~~ to Sects. 11, 12, 13 & 14.
From which Corner I run
West on true line between
Sec 11 and 14
Var 11°50' E

40.00 Set post for ¼ Sec. Corner from which
A Burr Oak 12 in. diam. bears N 36¼° E 210 lks
A Burr Oak 14 in. diam. bears S 61½° W 129 lks
80.00 Corner to Sec 10, 11, 14 and 15
Land broken soil 3rd rate

X North between Sec 10 and 11
Var 10°20' E

40.00 Set Blue Granite 12 in long 10 in wide 9
in thick for ¼ Sec. Corner
70.00 Enter Bottom and Timber Bears S.E.
80.00 Set post for Corner to Sec 2, 3, 10 and 11 from which
and N.W.

Township No 31 N. Range No 5 E. 6th PM

Chns

A White Elm 20 in. diam. bears N 82¼° E 80 lks
A White Elm 13 in. diam. bears N 26¾° W. 82 lks
A White Elm 24 in. diam. bears S 69½° W 32 lks
A Red Elm 16 in. diam. bears S 58½° E 15 lks
Land hilly soil 3rd rate
The line between Sections 2 & 11 will strike the river in less than 80.00 chns., I therefore run

* East on true line between Sec 2 and 11
Var 11°40' E

23.50 Intersect right bank of Missouri
River and set post for Corner to
fractional Sec 2 and 11 from which
A White Ash 10 in. diam. bears N 81°10' W 80 lks
A White Elm 30 in. diam. bears S 61¼° W 120 lks
Land level, 1st rate Timber Cottonwood & Elm

North on true line between Sec 2 and 3
Var 11°40' E

6.90 Set post on right Bank of Missouri River
for Corner to fract Sec 2 and 3 from which
A White Elm 12 in diam. bears S 26° W 17 lks
A White Elm 20 in diam. bears S 40¼° E 58 lks

Township No 31 N. Range No 3 E 6th P.M.

Chns

Land level and dry soil 2nd rate
Timber Ash, Elm and Cottonwood
Dec. 16th

North between Sec 33 and 34
Var 12° 30' E

27.50 Brook 4 links wide runs N E
40.00 Set post in Mound with pint of
Charcoal for deposit for 1/4 Sec. Corner
80.00 Set post in Mound as per instructions with pint of
Charcoal for deposit for Corner to Sec
27, 28, 33 and 34
Land rolling, soil 1st rate

East on Random line between
Sec 27 and 34
Var 12° 30' E

~~2000 Wagon Road bears NW.~~
40.00 Set post for temporary 1/4 Sec. corner
50.00 Creek 10 lks wide runs S E.
60.00 Wagon road bears N W
79.40 Brook 5 links wide runs S
80.50 Intersect North line 30 links

Township No 31 N Range No 5 E 6th P.M.

Chns

North of Corner Post to Secs 26, 27, 34 and 35, from which Corner Down
West on true line between
Sec 27 and 34
Var 12° 09' E

40.25 Set post in Mound with pint of
Charcoal for deposit for 1/4 Sec. Corner
80.50 Corner to Sec 27, 28, 33 and 34
Land gently rolling soil 1st rate

North between Sec 27 and 28
Var 12° 30' E

40.00 Set post for 1/4 Sec Corner from which
Aked Elm 18 in. diam. bears S 75 W. 120 lks
Aked Elm 6 in. diam. bears S 75 E 105 lks
40.40 Creek 10 links wide runs S E
72.00 Wagon road bears E and W.
80.00 Set post in Mound with pint of
Charcoal for deposit for Corner to Sec
21, 22, 27 and 28
Land rolling soil 1st rate
Timber few scattering Elms

Township No 31 N Range No 5 E. 6th

Chns

East on Random line between
Sec 22 and 27
Var 12°30' E

40.00 Set post for temporary 1/4 Sec Corner
80.30 Intersect N and S line 30 lks North
of Corner ~~Post~~ to Sects 22, 23, 26 & 27 -
From which Corner I run
+ West on true line between
Sec 22 and 27
Var 12°17' E

40.15 Set post in Mound as per instructions with pint of
+ Charcoal for deposit for 1/4 Sec Corner
80.30 Corner to Sec 21, 22, 27 and 28
Land rolling soil 1st rate

North between Sec 21 and 22
Var 12°30' E

40.00 Set post in Mound as per instructions with pint of
+ Charcoal for deposite for 1/4 Sec Corner
80.00 Set post in Mound as per instructions with pint of Charcoal
+ for deposit for Corner to Sec 15, 16, 21 and 22
Land broken soil 2nd rate

Township No 31 N Range No 5 E 6th Pm

Chns

East on Random line between
Sec 15 and 22
Var 12°15' E

40.00 Set post for 1/4 Sec corner temporary
79.98 Intersect N and S line 12 links
North of Corner ~~Post~~ to Secs. 14,
15, 22 & 23, from which Corner I run
+ West on true line between
Sec 15 and 22
Var 12°10' E

39.99 Set post in Mound as per instructions with pint of
+ Charcoal for deposit for 1/4 Sec Corner
79.98 Corner to Sec 15, 16, 21 and 22
Land broken, 2nd rate

× North between Sec 15 and 16
Var 12°30' E

40.00 Set post in Mound as per instructions with pint of
+ Charcoal for deposit for 1/4 Sec Corner
80.00 Set post in Mound as per instructions with pint of
+ Charcoal for deposit for Corner to Sec 9, 10, 15 and 16
Land broken soil 2nd rate

Township No 31 N. Range No 5 E. 6th PM

Chns

East on Random line between
Sec 10 and 15
Var 12° 10' E

40.00 Set post for temporary 1/4 Sec Corner
80.00 Intersect N and S line 23 links
North of Corner ~~Post~~ to Sects
10, 11, 14 and 15, - from which corner I run
West on true line between
Sec 10 and 15
Var 12° E

40.00 Set Blue Granite 20 in long 7 in wide
4 in thick for 1/4 Sec Corner
80.00 Corner to Sec 9. 10. 15 and 16
Land hilly soil 3rd rate

North between Sec 9 and 10
Var 10° 20' E

40.00 Set Blue Granite 11 in long 9 in wide
8 in thick for 1/4 Sec corner
80.00 Set Blue Granite 13 in long 12 in wide
5 in thick for Corner to Sec 3. 4. 9 and 10
Land broken soil 3rd rate

Township No 31 N. Range No 5 E 6th PM

Chains

East on Random line between
Sec 3 and 10
Var 12° E

15.40 Brook 3 links wide runs N E
40.00 Set post for temporary 1/4 Sec Corner
65.00 Enter Bottom and timber, - Bears N and S
* 80.30 Intersect N and S line 23 lks
North of Corner ~~Post~~ to Secs 2, 3,
10 and 11, - from which corner I run
West on true line between
Sec 3 and 10
Var 11° 50' E

40.15 Set Blue Granite 12 in long 9 in
wide 8 in thick for 1/4 Sec Corner
80.30 Corner to Sec 3. 4. 9 and 10
Land broken soil 2nd rate

North on true line between
Sec 3 and 4
Var 10° 20' E

40.00 Set Blue Granite 18 in long 9 in
wide 5 in thick for 1/4 Sec Corner
* 55.00 Enter Bottom and Timber
Bears, E & W

Township No 31 N. Range No 5 E. 6th P.M.

Chns

61.90 Intersect right bank of Missouri River and set post for Corner to fractional Sec 3 and 4 ~~for corner~~, from which A Cottonwood 12 in diam. bears S 15° E 40 lks, A Cottonwood 14 in diam. bears S 45° W. 60 lks, Land broken except bottom soil 3rd rate

Decr 17th

North between Sec 32 and 33

Var 12° 25' E

40.00 Set post for ~~temporary~~ in mound as per instructions, 1/4 Sec Corner

~~80.00~~ with pint of Charcoal ~~in mound~~ for deposit

80.00 Set post in mound as per instructions with pint of

+ Charcoal for deposite for Corner to Sec 28, 29, 32 and 33

Land rolling soil 1st rate

East on Random line between Sec 28 and 33

Var 12° 30' E

40.00 Set post for temporary 1/4 Sec corner

Township No 31 N. Range No 5 E. 6th P.M.

Chns

80.12 Intersect N and S line 22 links North of Corner ~~Post~~ to Sects. 27, 28, 33 & 34, from which Corner to run

+ West on true line between Sec 28 and 33

Var 12° 20' E

40.06 Set post in mound as per instructions with pint of

+ Charcoal for deposite for 1/4 Sec Corner

80.12 Corner to Sec 28, 29, 32 and 33

Land rolling, soil 1st rate

North between Sec 28 and 29

Var 12° 30' E

25.00 Brook 3 links wide runs N E

40.00 Set post in mound as per instructions with pint of

+ Charcoal for deposit for 1/4 Sec Corner

80.00 Set post in mound as per instructions with pint of

+ Charcoal for deposite for Corner to Sec 20, 21, 28 and 29

Land rolling, 1st rate

Township No 31 N. Range No 5 E 6th pm

Chns

East on Random line between
Sec 21 and 28
Var 12° 20' E

10.00 Creek 10 links wide runs S E
39.00 Wagon Road bears S E and N W
40.00 Set post for temporary 1/4 Sec Corner
80.00 Intersect N and S line 35 links
North of Corner ~~Post~~ to Secs 21, 22, 27 & 28, - From which corner I run
West on true line between
Sec 21 and 28
Var 12° 05' E

40.00 Set post in Mound as per instructions with pint of
+ Charcoal for deposit for 1/4 Sec Corner
80.00 Corner to Sec 20, 21, 28 and 29
Land rolling soil 1st rate

North between Sec 20 and 21
Var 12° E

15.00 Creek 10 lks wide runs S E
39.00 Wagon Road bears S W & S E

Township No 31 N Range No 5 E 6th pm

Chns

40.00 Set post in Mound as per instructions with pint of
+ Charcoal for deposit for 1/4 Sec. Corner
80.00 Set post in Mound as per instructions with pint of
+ Charcoal for deposite for Corner to Sec
16, 17, 20 and 21
Land rolling soil 1st rate

East on Random line between
Sec 16 and 21
Var 12° 25' E

40.00 Set post for temporary 1/4 Sec. corner
79.40 Intersect N and S line 5 links
South of Corner ~~Post~~ to Secs 15, 16, 21 & 22, - From which corner I run
+ West on true line between
Sec 16 and 21
Var 12° 27' E

39.70 Set post in Mound as per instructions with pint of
+ Charcoal for deposit for 1/4 Sec. corner
79.40 Corner to Sec 16, 17, 20 and 21
Land rolling, soil 1st rate

Township No 31 N. Range No 5 E 6th P.M.

Chns

North between Sec 16 and 17

Var 12°30' E

40.00 Set post in Mound as per instructions with pint of
+ Charcoal for deposit for 1/4 Sec. Corner
80.00 Set post in Mound as per instructions with pint of
+ Charcoal for deposit for Corner to Sec
8, 9, 16 and 17
Land rolling soil 1st rate

East on Random line between
Sec 9 and 16

Var 12°20' E

40.00 Set post for temporary 1/4 Sec Corner
80.00 Intersect N and S line 10 links
+ North of Corner ~~Post~~ to Sects. 9, 10, 15 & 16, - From which corner I run
West on true line between
Sec 9 and 16

~~Township No 31 N Range No 5 E 6th P.M.~~

~~26~~

Township No 31 N Range No 5 E, 6th P.M.

Chns

Var 12°16' E

40.00 Set post in Mound as per instructions with pint of
+ Charcoal for deposit for 1/4 Sec Corner
80.00 Corner to Sec 8, 9, 16 and 17
Land broken, soil 2nd rate

North between Sec 8 and 9

Var 10°10' E

40.00 Set Blue Granite 10 in long, 8 in
wide 7 in thick for 1/4 Sec Corner
80.00 Set Blue Granite 16 in long, 12 in
wide 4 in thick for Corner to Sec 4, 5, 8 and 9
Land broken, soil 2nd rate

East on Random line between
Sec 4 and 9

Var 11°40' E

40.00 Set post for temporary 1/4 Sec Corner
79.70 Intersect N and S line at Post to cor. of Sections 3, 4, 9 and 10 - From which corner I run
+ West on true line between

Township No 31 N. Range No 5 E. 6th M

Chns

Sec 4 and 9

Var 11° 40' E

39.85 Set Blue Granite 14 in long, 10 in wide
6 in thick for 1/4 Sec. corner

79.70 Corner to Sec 4, 5, 8 and 9
Land broken soil 3rd rate

North on Random line between
Sec 4 and 5

Var 10° 20' E

40.00 Set post for temporary 1/4 Sec Corner

79.65 Intersect North Boundary 11 links
East of Corner to Sec 4 and 5 from which corner I run

+ South on true line between
Sec 4 and 5

Var 10° 25' E

39.65 Set Blue Granite 16 in long 10 in wide
7 in thick for 1/4 Sec Corner

79.65 Corner to Sec 4, 5, 8 and 9
Land broken soil 3rd rate

Dec 18th

Township No 31 N. Range No 5 E 6th M

Chns

North between Sec 31 and 32

Var 12° 30' E

40.00 Set post in Mound as per instructions with pint of
+ Charcoal for deposite for 1/4 Sec Corner

80.00 Set post in Mound as per instructions with pint of
+ Charcoal for deposit for Corner to Sec
29, 30, 31 and 32
Land rolling soil 1st rate

East on Random line between
Sec 29 and 32

Var 11° 40' E

40.00 Set post for temporary 1/4 Sec Corner

79.78 Intersect N and S line 4 links
North of Corner ~~Post~~ to Secs 28, 29,
32 & 33, from which corner I run

+ West on true line between
Sec 29 and 32

Var 11° 38' E

39.89 Set post in Mound as per instructions with pint of
+ Charcoal for deposit for 4 Sec corner

29/125 Township No 31 N Range No 5 E. 6th P.M.

Chns

79.78 Corner to Sec 29. 30. 31 and 32
Land rolling soil 1st rate

West on Random line between
Sec 30 and 31
Var 11° 40' E

35.00 Brook 3 lks wide runs N E
40.00 Set post for temporary ¼ Sec. corner
77.35 Intersect West Boundary 20 lks
South of Corner to Sec 30 and 31, -
+ From which corner I run
East on true line between
Sec 30 and 31
Var 11° 31' E

37.35 Set post in mound as per instructions with point of
+ Charcoal for deposit for ¼ Sec. Corner
77.35 Corner to Sec 29. 30. 31 and 32
Land rolling soil 1st rate

North between Sec 29 and 30
Var 12° 30' E

Township No 31 N Range No 5 E 6th P.M.

Chns

40.00 Set post in mound as per instructions with point of
+ Charcoal for deposit for ¼ Sec Corner
44.50 Brook 3 lks wide runs N E
80.00 Set post in mound as per instructions with point of
+ Charcoal for deposit Corner to Sec
19. 20, 29 and 30
Land rolling soil 1st rate

East on Random line between
Sec 20 and 29
Var 11° 30' E

40.00 Set post for temporary ¼ Sec Corner
80.00 Intersect N and S line 42 lks
North of Corner ~~Part~~ to Secs. 20
+ 21, 28 & 29, - From which corner I run
West on true line between
Sec 20 and 29
Var 11° 12' E

40.00 Set post in mound as per instructions with point of
+ Charcoal for deposit for ¼ Sec Corner
80.00 Corner to Sec 19. 20. 29 and 30
Land rolling soil 1st rate

Township No 31 N. Range No 5 E. 6th PM

Chns

West on Random line between
Sec 19 and 30
Var 11° 20' E

40.00 Set post for temporary 1/4 Sec. Corner
40.55 Creek 10 links wide runs N E
77.37 Intersect West Boundary at ~~Post~~ corner to Sections 19 & 30 – Grom which corner I run
East on true line between
Sec 19 and 30
Var 11° 20' E
37.37 Set post in Mound as per instructions with pint of
+ Charcoal for deposit for 1/4 Sec Corner
77.37 Corner to Sec 19, 20, 29 and 30
Land rolling soil 1st rate

North between Sec 19 and 20
Var 12° 30' E
40.00 Set post in Mound as per instructions with pint of
+ Charcoal for deposit for 1/4 Sec. Corner
48.00 Creek 11 lks wide runs N E
60.00 Wagon road bears E and W

Township No 31 N Range No 5 E. 6th PM

Chns

80.00 Set post in Mound as per instructions with pint of
+ Charcoal for deposit for Sec Corner to Sec 17, 18, 19 and 20.
Land rolling soil 1st rate

East on Random line between
Sec 17 and 20
Var 11° 30' E
40.00 Set post for temporary 1/4 Sec Corner
80.60 Intersect N and S line 30 links
North of Corner post to Secs 16, 17, 20 and 21 – Grom which corner I run
+ West on true line between
Sec 17 and 20
Var 11° 17' E
40.30 Set post in Mound as per instructions with pint of
+ Charcoal for deposit for 1/4 Sec Corner
80.60 Corner to Sec 17, 18, 19 and 20
Land rolling soil 1st rate

West on Random line between
Sec 18 and 19
Var 11° 20' E

Chns Township No 31 N. Range No 5 E. 6th PM

40.00 Set post for temporary ¼ Sec corner
50.00 Wagon Road bens S E & N W.
75.40 Intersect West Boundary 10 links.
North of Corner ~~Post~~ to Secs 18 & 19.-
+ from which corner I run
East on true line between
Sec 18 and 19
Var 11° 24' E
35.40 Set post in Mound as per instructions with pint of
+ Charcoal for deposit for ¼ Sec Corner
75.40 Corner to Sec 17, 18, 19 and 20
Land rolling soil 1st rate

North between Sec 17 and 18
Var 11° 20' E
40.00 Set post in Mound as per instructions with pint of
+ Charcoal for deposit for ¼ Sec Corner
80.00 Set post in Mound as per instructions with pint of
+ Charcoal for deposit for corner to Sec 7, 8, 17 and 18
Land rolling Soil 1st rate

Township No 31 N. Range No 5 E 6th PM

Chns

East on Random line between
Sec 8 and 17
Var 12° 20' E
40.00 Set post for temporary ¼ Sec. corner
80.00 Intersect N and S line 11 lks
North of Corner ~~Post~~ to Secs. 8, 9, 16 and 17.- from which corner I run
+ West on true line between
Sec 8 and 17
Var 12° 15' E
40.00 Set post in Mound as per instructions with pint of
+ Charcoal for deposit for ¼ Sec Corner
80.00 Corner to Sec 7, 8, 17 and 18
Land rolling soil 1st rate
Dec 19th

West on Random line between
Sec 7 and 18
Var 11° 20' E
40.00 Set post for temporary ¼ Sec corner
60.00 Brook 3 lks wide runs N
75.00 Intersect West Boundary 46 lks

Chns Township No 31 N Range No 5 E 6th PM

North of Corner to Sec 7 and 18
+ East on true line between
Sec 7 and 18
Var 11° 40' E

35.00 Set post in Mound with pint of
+ Charcoal for deposit as per instructions for 1/4 Sec Corner

75.00 Corner to Sec 7, 8, 17 and 18.
Land broken soil 3rd rate

North between Sec 7 and 8
Var 10° 20' E

40.00 Set Blue Granite 13 in long 10 in wide
8 in thick for 1/4 Sec Corner

80.00 Set Blue Granite 13 in long 12 in wide
4 in thick for Corner to Sec 5, 6, 7 and 8.
Land hilly, 2nd rate

East on Random line between
Sec 5 and 8.
Var 12° E

Township No 31 N, Range No 5 E 6th PM

Chns

40.00 Set post for temporary 1/4 Sec Corner

80.00 Intersect N and S line at ~~Post~~ Corner to Secs 4, 5, 8 + 9 - From which corner I run
+ West on true line between
Sec 5 and 8
Var 12° E

40.00 Set Granite Boulder 10 in long 9 in wide 8 in thick for 1/4 Sec Corner

80.00 Corner to Sec 5, 6, 7 and 8
Land broken soil 3rd rate

West on Random line between
Sec 6 and 7
Var 11° 40' E

40.00 Set post for temporary 1/4 Sec Corner

65.00 Brook 3 links wide runs S.

77.50 Intersect West Boundary at
Corner to Sec 6 and 7 - From which corner I run
+ East on true line between
Sec 6 and 7
Var 11° 40' E

Chns Township No 31 N. Range No 5 E 6th

37.50 Set Blue Granite 14 in long, 12 in wide
4 in thick for 1/4 Sec. Corner
77.50 Corner to Sec 5. 6. 7 and 8.
Land hilly, soil 3rd rate

North on Random line between
Sec 5 and 6
Var 10° 20' E

40.00 Set post for temporary 1/4 Sec Corner
79.85 Intersect North Boundary of
Corner to Sec 5 and 6. Gross
which corner I run
South on true line between
Sec 5 and 6
Var 10° 20' E

39.85 Set Blue Granite 19 in long 8 in wide
5 in thick for 1/4 Sec Corner
79.85 Corner to Sec 5. 6. 7 and 8.
Land broken soil 3rd rate

Township No 31 N. Range No 5 E. 6th P.M.

Courses	Dist	
		Meanders of the right Bank of the Missouri River in this Township. From Corner to fractional Sec. 12 on East Boundary of Township. I run ~~also~~ ~~Variation 12° E~~ Up Streams with the Meanders of Right Bank,
		In Sec 12
		Variation 12° East
West	40.00	To Corner to fractional Sec
N 86° W	40.00	11 and 12.
		Banks high and Sandy
		In Sec 11
N 68° W	60.50	To Corner to frac Sec 2 and 11
		Banks high and Sandy
		In Sec 2
N 75° W	24.00	To Corner to frac Sec 2 and 3
		Banks high and Sandy

In Sec 3

Course	Dist	
N53°W	82.00	At 15 chns. leave bottom for high bluffs, at 80 chns. leave high bluffs for Bottom
N66°W	15.75	To Corner to frac. Sec 3 and 4 Banks high rock bluffs, current very swift

In Sec 4

N19°W	19.20	To Corner to frac. Sec 4 on North Boundary of Township Banks low and Sandy subject to wash.

December 20th 1858

Description

The South part of the Township is rolling prairie, destitute of timber the N part is mostly broken prairie very rough, with a strip of Bottom on the River, with some

Cottonwood and Elm Timber and a little Burr Oak in the Ravines in the Bluffs

List of Names

A list of the names of the individuals employed to assist in running measuring, or marking the lines and corners described in the foregoing field notes of Township No 32 North Range No 5 East of the Sixth Principal Meridian, showing the respective capacities in which they acted:

William H Oglesby Chainman
Newcomb Demary Chainman
Joseph Bell Axeman
Samuel F Watts Flagman
Myron Jeffers Compassman

Contract No 235

Field Notes of the Subdivision lines and Meanders of

Township No 32 North
Range No 5 East
of the Principal Meridian
in
Nebraska Territory

Commenced Dec 13th 1858
Completed Dec 13th 1858

Surveyed by
John R Cook
Deputy Surveyor
Under Contract dated
(No 235) July 2nd 1858

Copied Mr Crowe
Comp. Ramsdell & Daine

List of Names

William A Eglesby	Chainman
Newcomb Demary	Chainman
Joseph Bell	axeman
Saml L Watts	Flagman
Myron Jeffries	Compassman

Township 32 North Range 5 East 6th P. M.



Township No 32 N Range No 5 E 6th

Chains	Field notes of the subdivision and Meander lines of Township No 32 N Range No 5 East of 6th Principal Meridian in Nebraska Territory
X	From Corner to Sec 32 and 33 on South Boundary of Township Irun East on Blank line along said Boundary between Townships 31 and 32 at a variation of 12° E ~~and at~~
40.00	Intersect ¼ Sec Corner
73.50	Intersect right bank of Missouri River and finding no corner established to fractional Sec 4 and 33. I set a post for said Corner from which A Cottonwood 8 in diam bears N 70° W 20 lks dist A Willow 6 in diam bears S 64° W 14 lks dist

Township No 32 N Range No 5 E 6th PM

Chns	
	From Corner to Sec 32 and 33 on South Boundary, Run North between Sec 32 and 33 Var 11° 40' E
40.00	Set Stone 12 in long 10 in wide 9 in thick for ¼ Sec Corner
60.00	Enter Timber bears E & W
80.00.	Set post for Corner to Sec 28, 29, 32 and 33, from which Cottonwood 20 in diam. bears N 43° E 64 lks, White Elm 20 in. diam. bears N 35° W 55 lks Ash 4 in. diam. bears S 78½° W 130 lks Cottonwood 18 in diam. bears S 83½° E. 95 lks Surface level soil 2nd rate Timber Cottonwood and Elm
	East on true line between Sec 28 and 33 knowing that it will strike the River in less than 80 chains Var 11° 40' E
10.00	Leave Timber, - Bearing N and S
40.00	Set post for ¼ Sec Corner, from which Cottonwood 30 in diam bears N 46½° E 22 lks and enter Timber scattering,

Township No 32 N Range No 5 E. 6th PM

Chns	
49.90	Intersect right bank of Missouri River and set post for Corner to fractional Sec. 28 and 33 from which Cottonwood 28 in diam bears N 54° W. 49 lks Cottonwood 20 in. diam bears S 18° W 46 lks Land level, soil 2nd rate, timber Cottonwood
	North between Sec 28 and 29 Var 11° 40' E
30.00	Intersect right bank of Missouri River and set post for Corner to fractional Sec 28 and 29, from which Cottonwood 20 in. diam. bears S 80½° W 100 lks Cottonwood 40 in. diam. bears N 52½° E 515 lks Land level, soil 2nd rate timber Cottonwood
	North between Sec 31 and 32 Var 11° 40' E
40.00	Set post for ¼ Sec Corner, from which A Burr Oak 36 in. diam. bears N 82½° W 16 lks

Township No 32 N. Range No 5 E. 6th P.M.

Chns	
	A Burr Oak 20 in diam bears S 26½° E 30 lks
69.00	Intersect right bank of Missouri River and set post for corner to fractional Sec 31 and 32, from which A White Elm 20 in. diam. bears S 83° E 30 lks A White Elm 18 in. diam. bears S 21° W 60 lks Land Level, 2nd rate timber Oak and Elm
	From Corner to fractional Sec. 28, 29, 32 and 33, Run West on true line between Sec 29 and 32 Knowing that it will strike the River in less than 80.00 chns Var 11° 40' E
40.00	Set post for ¼ Sec Corner, from which A Cottonwood 30 in. diam. bears S 80° E 32.5 lks A White Elm 20 in. diam. bears N 41½° E 30 lks
48.00	Intersect right bank of Missouri River and set Lime Stone 14 in. long, 3 in. wide 1 in. thick for Corner to fractional Sec. 29 and 32. Land level, soil 2nd rate, timber Cottonwood & Elm

Township No 32 N. Range No 5 E. 6th P.M.

Chns	
	Meander lines of the right bank of the Missouri River in this Township
	From corner to fractional Sec 4 and 33 on South Boundary, Run up stream, as follows.
	In Sec 33.
Course	Dist. Var 12° E
N 4¼° E	80.00 To Corner to fractional Sec 28 and 33 Banks low and Sandy.
	In Sec 28
North	20 00
N 44° W	14 00
West	70 40 To Corner to fractional Sec 28 and 29 Banks low and Sandy

Township No 32 N. Range No 5 E. 6th PM

Course	Dist	
		In Sec 29
S 58° W	56.80	To Corner to fractional Sec 29 and 32 Banks low and Sandy
		In Sec 32
S 71° W	33.90	To Corner to fractional Sec 31 and 32 Banks low and Sandy
		In Sec 31
S 73° W	42.00	Leave Bottom for high bluff
N 89° W	40.10	To Corner to fractional Sec. 31 on West Boundary of Township Banks in East ½ low and Sandy West ½ high and broken.

Oct. 13th 1858

Description

This Township is mostly dry Bottom, soil rather sandy of 2nd quality, the timber mostly Cottonwood & Elm with a little Oak and Ash.

List of Names

A list of the Names of the individuals employed to assist in running measuring, or marking the lines and Corners described in the foregoing field notes of Township No 32 North Range No 5 East of the sixth Principal Meridian showing the respective capacities in which they acted:

William H Oglesby	Chainman
Newcomb Demary	Chainman
Joseph Bell	Axeman
Samuel F Watts	Flagman
Myron Jeffers	Compassman

...y that we assisted
... deputy Surveyor
...he subdivision
...eander lines
... Nos 31 and 32
...1. 2. 3. 4 and 5 East
...cipal Meridian
...No 33 Ranges 1
...Sixth Principal
...Nebraska Territory
... Townships have
...d, to the best of
...and belief, well
... surveyed
... instructions
... the Surveyor

...ainman
...ainman
...eman

List of ...

A list of the N...
employed to a...
measuring, ...
and Corners de...
foregoing field...
No 32 North ...
the sixth Prin...
showing the resp...
in which they...

William J...
Newco...

...

We hereby certify that we assisted John K Cook, deputy Surveyor in Surveying the subdivision lines and Meander lines in Townships Nos 31 and 32 in Ranges Nos 1. 2. 3. 4 and 5 East of the Sixth Principal Meridian and Townships No 33 Ranges 1 and 2 East of Sixth Principal Meridian in Nebraska Territory and that said Townships have been in all respects to the best of our knowledge and belief, well and faithfully surveyed accorded to the instructions furnished by the Surveyor General

Wm H Oglesby Chainman
Newcomb Demary Chainman
Joseph Bell Axeman

Samuel F. Watts Flagman
Wm Byron Jeffers Compassman

Subscribed and sworn to by the above named persons, before me, a Justice of the Peace, for the County of Woodbury in the State of Iowa, this sixth day of January A.D. 1859

John P. Allison
Justice of the Peace

I, John R. Cook, Deputy Surveyor, do solemnly swear that, in pursuance of a contract with John Calhoun Surveyor of the Public Lands of the United States in the Territory of Nebraska, bearing date the 2nd day of July A.D. 1858, and in strict conformity to the laws of the United States and the instructions furnished by the said Surveyor General I have faithfully surveyed the Subdivision lines and meanders of Townships No. 29. 30 and 31 of Ranges No. 1. 2. 3. 4 and 5, Township No. 32 of Ranges No. 1. 2. 3 and 5, and Township No. 33. Range No. 2. all North of the Base line and East of the 6th Principal Meridian in the Territory aforesaid, and

do further solemnly swear that the foregoing are the true and original field notes of such Survey

John K Cook
Deputy Surveyor

Subscribed by said John K Cook Deputy Surveyor. and sworn to before me a Notary Public for Otoe County Territory of Nebraska this 27th day of April A D 1859

John H Morow
Notary Public

Surveyor Generals Office
Nebraska City N.T. April 28 1859.

The foregoing field notes of the survey of Townships Thirty One. Thirty Two of Ranges One and Two, Thirty three of Range Two. Thirty One and Thirty two of Range Three Thirty one and 32 of Range Four and Thirty One and Thirty two of Range Five East of the Sixth Principal Meridian in Nebraska Territory executed by John K. Cook under his Contract No 235 of the 2nd day of July A.D. 1858. in the months of October November and December 1858 having been critically examined the necessary corrections and explanations having been made the said field notes and the surveys they describe are hereby approved.

Ward B. Burnett
Surveyor General.

where is T. 32 R. 4 E

General Land Office • Original Field Notes

Book Number

68

The images in this file are photographs of the notes of the original surveys of the State of Nebraska on file in the Office of the Nebraska State Surveyor located in Lincoln, Nebraska.

The original surveys in Nebraska began in the mid 1850's and were completed in the mid 1880's. The Nebraska office of the Surveyor General was closed June 30, 1886.