General Land Office • Original Field Notes

Book Number

69

The images in this file are photographs of the notes of the original surveys of the State of Nebraska on file in the Office of the Nebraska State Surveyor located in Lincoln, Nebraska.

The original surveys in Nebraska began in the mid 1850's and were completed in the mid 1880's. The Nebraska office of the Surveyor General was closed June 30, 1886.

Recd Augt 28th 1857

a

Vol. 1 R. 6 E.

Field Notes of the Subdivision lines of Fractional Township No 2 North of Range No 6 East of the 6th Principal Meridian in the Territory of Nebraska

Surveyed by

Waters W. Herbert

under his Contract bearing date the 24th day of October 1856. (Contract No 162)

Subdivision commenced July 26 1857

Completed July 31st 1857

A List of the Individuals employed to assist in running measuring & marking the lines and corners described in the following Field Notes of the Subdivision lines of Fractional Township 2 North of Range 6 East of the 6th Principal Meridian. Showing the respective capacities in which they acted

Charles Hirl	Chainman
James D Thompson	Chainman
Robert Armstrong	Axeman
John Nelson	Flagman
Felix G Herbert	Compassman

Township 2 North Range 6 East 6th P. M.

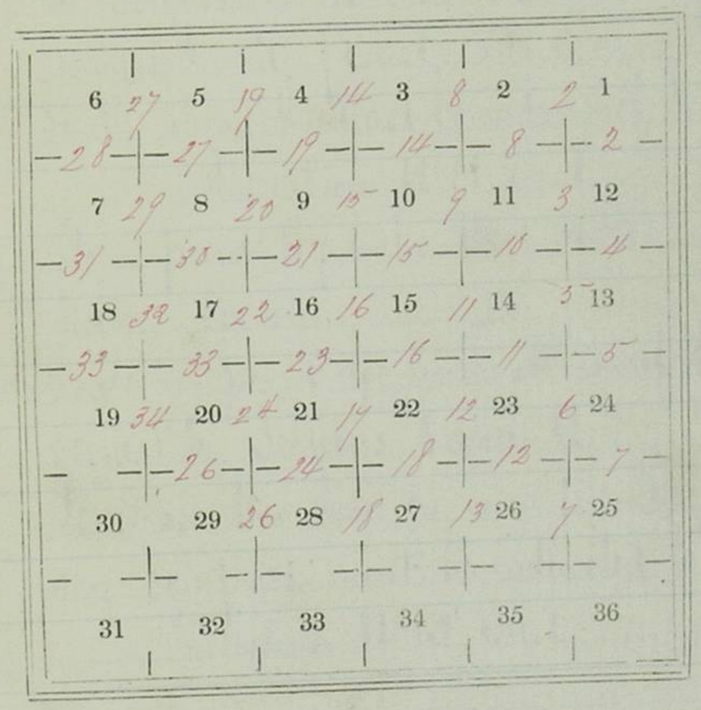

Fractional Township 2 N. Rs. 6 East of the Principal Meridian

To determine the proper adjustment of my compass for Subdividing this Township I commence at the Corner to Townships No 2 and 3 North of Ranges 6 and 7 East. And run South along the East boundary of Sec. 1

Variation 12° 00 East

39.92	To a point 47 links West of the quarter Section corner
79.81	To a point 98 links West of the corner to Sections 1 and 12

To retrace this line or any parallel thereto my compass must be adjusted to a Variation 12° 42' East

Subdivision commenced July 26th 1857

From the corner to Sections 1. 2 35 and 36 on North boundary of Township Seven

Fractional Township 2 N R. 6 E. of 6 Principal Meridian

South between Sections 1 and 2.
Variation 12° 42 East

4000 Set a Lime Stone 14 in long, 14 in wide 3 in thick for quarter section corner

8000 Set a Sand stone 20 in long. 6 in wide 5 in thick for corner to Sections 12 11 and 12
Land gently rolling Soil 1st Rate

East on a random line between Sections 1 and 12
Variation 12° 00' East

40.00 Set a Stone for temporary quarter sec corner

8000 Intersect ~~A and~~ East boundary of the Township 23 links South of the corner to Sections 1 and 12 from which corner I run

West on a true line between Sections 1 and 12
Variation 12° 11' East

Fractional Township 2 N R. 6 E of 6th Principal Meridian

40,00 Set a lime Stone 15 in long, 8 in wide 5 in thick for quarter section corner

80,00 The corner to Sections 1.2 11 and 12
Land level. Soil 1st Rate

South between Sections 11 and 12
Variation 12° 42' East

40.00 Set a lime stone 18 in long 9 in wide 3 in thick for quarter section corner

71.00 Enter timber bears S E and N W

71.74 A Creek (dry) washes East 9 Links wide X

74.32 Same Creek washes 20 Links wide South soon turns S. W. X

79.10 Same creek 20 Links wide washes S. E. Leave timber X

80.00 Set a Lime Stone 18 in long 8 in wide 5 in thick for corner to Sections 11. 12 13 and 14 X
Land level. Soil 1st Rate
Timber Elm and Hackberry
Undergrowth Same Dogwood. Plumb and Vines

Fractional Township 2 N. R. 6 E of 6th Principal Meridian

East on a random line between Sections 12 and 13

Variation 12° 00 East

1.28 Enter timber bears S.E and N.W.

x 1.60 To Dry creek washes S.E 20 Links wide

2.30 Leave Timber bears S.E and N.W.

40.00 Set a Stone for temporary quarter Sec. corner

79.98 Intersected East boundary of the Township 62 links ~~North~~ South of the corner to Sections 12 and 13 from which corner I run West on a true line between Secs. 12 and 13

Variation 12° 27' East

39.99 Set a Lime Stone 20 in long, 10 in wide 3 in thick for quarter sec. corner

79.98 The corner to Sections 11.12, 13 and 14 Land gently rolling Soil 1st Rate Timber Elm and Cottonwood Undergrowth Same ~~and~~ Plumb and Vines

Fractional Township 2 N. R. 6 E of 6th Principal Meridian

South between Sections 13 and 14

Variation 12° 15 East

11.15 To Dry Creek 20 Links wide + washes S.W. Timber on Banks x

21.12 Same Creek 20 Links wide washes S.E Timber on Banks x

36.27 A Drain washes S.E.

40.00 Set a Lime stone 14 in long 12 in wide 4 in thick for quarter section corner

80.00 Set a Lime Stone 18 in long 7 in wide .5 in thick for corner to Sections 13.14 23 and 24 Surface rolling. Soil 2nd Rate

Timber Elm and Cotton wood x

East on a Random line between Sections 13 and 24

Variation 12° 00 East

40.00 Set a Stone for temporary quarter Sec. corner

42.00 A Drain washes North

56.35 Enter timber bears N.W. and S.E.

58.10 To Dry Creek 12 links wide with standing water washes S. East

59.00 Leave timber bears S.E and N & West

63.80 Same Creek 14 links wide. standing water

Fractional Township 2 N R 6 E of the Principal Meridian

		washes N &
X	66.75	Large Creek standing water 20 Links wide washes S &
	79.96	Intersect East boundary of the Township 36 links South of the corner to Sections 13 and 24 from which corner I run West on a true line between Sections 13 and 24
		Variation 12° 15' East
	39.92	Set a Lime Stone 16 in long 4 in wide 4 in thick for quarter Section corner
	79.96	The corner to Sections 13. 14 23 and 24
		Land broken. Soil 1st Rate
		Timber Elm. and Cottonwood
		Undergrowth Plums and Vines
		South between Sections 23 and 24
		Variation 12° 15' East
	1.00	Set a Lime stone 16 in long 8 in wide 4 in thick for quarter Sec. corner
	2.00	Set a Lime stone 16 in long 4 in wide 3 in thick for corner to Sections 23. 24. 25 and 26

Fractional Township 2 N R 6 E of the Principal Meridian

		Land rolling. Soil 2nd Rate
		East on a Random line between Sec. 24 and 25
		Variation 12° 15' East
	4.00	Set a Lime Stone for temporary quarter Sec. corner
	54.00	A Drain washes South
	41.02	Intersect East boundary of the Township 34 links South of the corner of Sections 24 and 25 from which corner I run West on a true line between Sections 24 and 25
		Variation 12° 15' East
	41.41	Set a Lime Stone 20 in long 6 in wide 4 in thick for quarter Sec. corner *
	79.12	The corner to Sections 23. 24. 25 and 26
		Land rolling. Soil 2nd Rate
		South between Fractional Secs. 25 and 26
		Variation 12° 15' East
	6.12	Intersected the North boundary of the Ottoe reservation 12.46 links West of

Fractional Township 2 N. Re. 6 E of 6th Principal Meridian

	1h Trench for corner
	Set a Lime Stone 16 in long 10 in wide 4 in thick for corner to Fractional Sections 23 and 26
	Land level. Soil 1st Rate
	South between Sections 2 and 3
	Variation 12° 42 East
36.25	A Drain washes East
40.00	Set a Lime Stone 14 in long 12 in wide 3 in thick for quarter Section corner
80.00	Set a Lime stone 20 in long, 9 in wide 5 in thick for corner to Sections 2. 3 10 and 11.
	Land rolling. Soil 2nd Rate
	July 26th 1857
	East on a Random line between Secs. 2 and 11
	Variation 12° 00 East
× 36.24	To Dry Creek 20 Links wide × washes S.E. Scattering timber on banks

Fractional Township 2 N. Re. 6 E of 6 Principal Meridian

40.00	Set a Stone for temporary quarter Sec. corner
79.52	Intersected N. and S line 14 links South of the corner to Sections 1. 2 11 and 12 from which corner I run
	West on a true line between Sections 2 and 11
	Variation 12° 06' East
39.76	Set a Lime Stone 12 in long 10 in wide 5 in thick for quarter Sec. corner
79.52	The corner to Sections 2. 3 10 and 11
	Land rolling. Soil 2nd Rate
	Timber Elm and Cottonwood
	South between Sections 10 and 11
	Variation 12° 15' East
3.80	A Drain washes East
14.00	A Drain washes East
40.00	Set a Lime Stone 14 in long 12 in wide 3 in thick for quarter Section corner
67.25	A Drain washes East
80.00	Set a Lime Stone 14 in long 12 in wide

5 in thick for corner to Sections 10 and 11
14 and 15
Land broken and 2nd Rate

East on a Random line between Sec. 11 and 14
Variation 12° 00' East

20.50	A Drain washes S. East
4.00	Set a Stone for temporary quarter Section corner
7.98	Intersected N and South line 5 links North of the corner to Sections 11. 12. 13 and 14 from which corner I run

West on a true line between Sections
11 and 14
Variation 11° 58' East

39.99	Set a Red flint Stone 12 in long 8 in wide 7 in thick for quarter section corner
7.98	The corner to Sections 10. 11. 14 and 15

Land rolling. Soil 2nd Rate

North between Sections 14 and 15
Variation 12° 15' East

21.35	A Drain washes N. E.
40.00	Set a Grey flint Stone 14 in long 10 in wide 6 in thick for quarter Sec. corner
8.00	Set a Lime Stone 14 in long 11 in wide 5 in thick for corner to Sections 14. 15 22 and 23.

Land gently rolling. Soil 2nd Rate

East on a Random line between Sections
14 and 23
Variation 12° 00' East

4.00	Set a Stone for temporary quarter Sec. corner
62.13	A Drain washes North
7.83	Intersect N and S line 31 links North of the corner to Sections 13. 14. 23 and 24 from which corner I run

West on a true line between Sections 14 and 23
Variation 11° 47' East

Fractional Township 2 N R 6 E of 6 Principal Meridian

39.91	Set a Red flint Stone 14 in long 10 in wide 6 in thick for quarter Sec corner
79.83	The corner to Sections 14. 15 22 and 23 Land rolling. Soil 2nd Rate
	South between Sections 22 and 23 Variation 12° 15' East
40.00	Set a Lime stone 16 in long 10 in. wide 4 in. thick for quarter section corner
80.00	Set a Lime Stone 14 in long 12 in. wide 3 in thick for corner to Sections 22 23 26 and 27 Land gently rolling. Soil 2nd Rate
	East on a Random line between Sections 23 and 26 Variation 12° 00' East
40.00	Set a Stone for temporary quarter Sec corner
78.95	A Drain washes South
79.96	Intersected N and S line 5 links

Fractional Township 2 N R 6 E of 6th Principal Meridian

	South of the corner to Sections 23. 24. 25 and 26 from which corner I run West on a true line between Secs 23 and 26 Variation 12° 02 East
39.98	Set a red flint Stone 14 in long 8 in wide 6 in thick for quarter Section corner
79.96	The corner to Sections 22. 23 26 and 27 Land gently rolling. Soil 1st Rate
	South between Fractional Sections 26 and 27 Variation 12° 15' East
5.20	Intersected the North boundary of the Ottoe Reservation 12.23. links West ~~links~~ of the Trench for corner
	Set a Lime Stone 14 in long, 10 in wide 4 in thick for corner to Fractional Sections 26 and 27 Land level. Soil 2nd Rate July 27th 1857

Fractional Township 2 N Range 6 E of 6 Principal Meridian

South between Sections 3 and 4
Variation 12° 42 East

4000 Set a Lime stone 14 in long, 10 in wide 4 in thick for quarter Section corner

8000 Set a Lime Stone 15 in long 10 in wide 6 in thick for corner to Sections 3. 4. 9 and 10
Land gently Rolling. Soil 1st Rate

East on a random line between Sections 3 and 10
Variation 12° 00' East

4000 Set a Stone for temporary quarter Sec. corner

8036 Intersected. N and S line 64 links South of the corner to Sections 2. 3 10 and 11 from which corner I run

West on a true line between Sections 3 and 10
Variation 12° 27 East

4018 Set a Lime stone 16 in long 8 in wide 4 in thick for quarter Section corner

8036 The corner to Sections 3. 4 9 and 10

Fractional Township 2 N R. 6 E of 6 Principal Meridian

Land gently rolling. Soil 1st Rate Upland

South between Sections 9 and 10
Variation 12° 15 East

4000 Set a Lime Stone 14 in long, 10 in wide 4 in thick for quarter Section corner

8000 Set a Lime 15 in long, 9 in wide 6 in thick for corner to Sections 9. 10 15 and 16
Land gently Rolling
Soil good 1st Rate

East on a Random line between Sections 10 and 15
Variation 12° 00 East

4000 Set a Stone for temporary quarter Section corner

8074 Intersected North and South 5 links South of the corner to Sections 10. 11 14 and 15 from which corner I run

West on a true line between Sec. 10 and 15

Fractional Township 2 N R. 6 E of 6 Principal Meridian

	Variation 12° 02' East
40.37	Set a Lime stone 12 in long 12 in wide 4 in thick for quarter Section corner
80.74	The corner to Sections 9. 10 15 and 16
	Land gently rolling Soil 1st Rate
	South between Sections 15 and 16
	Variation 12° 30 East
40.00	Set a Lime stone 12 in long 11 in wide 5 in thick for quarter Section corner
76.24	A Drain washes S. West
80.00	Set a Lime Stone 20 in long 8 in wide 5 in. thick for corner to Sections 15 16 21 and 22
	Land rolling. Soil 1st Rate
	East on a Random line between Sections 15 and 22
	Variation 12° 00' East
17.15	A Drain washes N West

Fractional Township 2 N R. 6 E of 6 Principal Meridian

40.00	Set a Stone for temporary quarter Sec. corner
80.47	Intersect N and S line 15 links North of the corner to Sections 14. 15 22 and 23 from which corner I run
	West on a true line between Sect. 15 and 22
	Variation 11° 54 East
40.23	Set a Lime Stone 15 in long 10 in wide 4 in thick for quarter section corner
80.47	The corner to Sections 15 and 16 21 and 22
	Land rolling. Soil 2nd Rate
	South between Sections 21 and 22
	Variation 12° 30' East
40.00	Set a Red flint Stone 12 in long 10 in wide 6 in thick for quarter section corner
61.15	A Drain washes S. West
80.00	Set a Red flint Stone 16 in long 8 in wide 8 in. thick for corner to Sections 21. 22.

27 and 28
Land broken. Soil 3rd Rate

East on a Random line between Sections 22 and 27
Variation 12° 00 East

40.00 Set a Stone for temporary quarter Sec. corner
61.26 A Drain washes South
80.11 Intersect N and S. line 41 links North of the corner to Sections 22. 23 26 and 27 from which corner I run West on a true line between Sections 22 and 27
Variation 11° 41' East

40.05 Set a Red flint Stone 14 in long 9 in wide 5 in thick for quarter Sec. corner
80.11 The corner to Sections 21. 22 27 and 26
Land gently rolling. Soil 2nd Rate

South between Fractional Sections 27 and 28
Variation 12° 30' East

2.40 Intersected North boundary of the ~~Otoe~~ Reservation 12.26 links West of the Trench for corner
Set a Red flint Stone 12 in long 10 in wide 6 in thick for corner to Fractional Sections 27 and 28
Land gently rolling. Soil 2nd Rate
July 28th 1857

South between Sections 4 and 5
Variation 12° 42' East

40.00 Set a Red flint Stone 12 in long, 10 in wide 5 in thick for quarter Section corner
80.00 Set a White stone 12 in long, 12 in wide 4 in thick for corner to Sections 4. 5 8 and 9
Land gently rolling. Soil 1st Rate

East on a Random line between Sections 4 and 9
Variation 12° 00

32.82 A Drain washes South

Fractional Township 2 N R 6 E of 6th Principal Meridian

40.00	Set a Stone for temporary quarter sec. corner
53.87	A Drain washes South
67.00	A Drain washes S.E.
79.98	Intersect N. and S line 35 links South of the corner to Sections 3. 4. 9 and 10 from which corner I run
	West on a true line between Sections 4 and 9
	Variation 12° 15 East
39.99	Set a Grey flint Stone 14 in long. 9 in wide 9 in thick for quarter Section corner
79.98	The corner to Sections 4. 5. 8 and 9
	Surface Broken. Soil 1st Rate
	South between Sections 8 and 9
	Variation 12° 15' East
40.00	Set a Grey flint Stone 12 in long 9 in wide 8 in thick for quarter Section corner
71.60	A Drain washes S.E.
80.00	Set a Sand Stone 12 in long 10 in wide 8 in thick for corner to Sections 8. 9. 16

Fractional Township 2 N R 6 E of 6 Principal Meridian

	and 17
	Land gently rolling. Soil 1st Rate
	East on a Random line between Sec. 9 and 16
	Variation 12° 00 East.
212	A Drain washes South
24.00	A Ravine with high banks washes South
40.00	Set a Stone for temporary quarter Sec. corner
58.75	A Drain washes South
79.65	Intersect N. and S line 27 links South of the corner to Sections 9. 10 15 and 16 from which corner I run
	West on a true line between Sections 9 and 16
	Variation 12° 12' East
39.87	Set a Red flint Stone 14 in long 7 in wide 7 in thick for quarter section corner
79.65	The corner to Sections 8. 9 16 and 17
	Land rolling. Soil. 1st Rate

Fractional Township 2 No Re. 6 E of 6 Principal Meridian

South between Sections 16 and 17
Variation 12° 30' East

33.00	Enter Creek bottom bears E and W.
40.00	Set a Red flint Stone 14 in long, 8 in wide 7 in thick for quarter Section corner
51.10	Enter Timber bears S. E and N. West
*53.63	A Creek 200 links wide washes S. S. E. from NE
58.70	Same Creek 22 links wide runs S W.
61.00	Same Creek 14 links wide runs S. E
61.50	To foot of Bluff 25 feet high bears S E and N. W.
69.00	A Marine washes East
80.00	Set a Grey flint Stone 14 in long 8 in wide 4 in thick for ~~quarter Section~~ corner to Sections 16. 17 20 and 21

Land broken Soil 1st Rate
Timber Bur. Oak Elm and Cottonwood
Undergrowth same and Vines

Fractional Township 2 No Re. 6 E of 6 Principal Meridian

East on a Random line between Sections 16 and 21
Variation 12° 00' East

30.00	Enter Timber bears S. E and N. W.
31.25	To Favors Creek 12 links wide rapid current runs S. E. & leave Timber
40.00	Set a Stone for temporary quarter Sec. corner
79.00	A Drain washes S. West
79.85	Intersected N and S line 32 links North of the corner to Sections 15. 16 21 and 22 from which corner I run

West on a true line between Sections 16 and 21
Variation 11° 46 East

39.92	Set a Grey flint Stone 12 in long 10. 7 in wide 7 in thick for quarter Section corner
79.85	The corner (to Sections 16. 17. 20 and 21)

Land gently rolling. Soil 1st Rate
Timber Birch Oak Elm and Cottonwood
Undergrowth. Same Plum and Vines

Fractional Township 2 N R. 6 E of 6th Principal Meridian

South between Sections 20 and 21
Variation 12° 30' East

17.75	A Drain South washes East
40.00	Set a Red flint Stone 11 in long 10 in wide 6 in thick for quarter Section corner
64.25	A Ravine washes East
80.00	Set a Red flint Stone 16 in long, 9 in wide 5 in thick for corner to Sections 20. 21 28 and 29
	Land rolling. Soil 1st Rate

East on a random line between Secs. 21 and 28
Variation 12° 00' East

2.34	A Ravine washes N.E.
29.00	Enter Timber bears N.E and S.W.
30.00	A Ravine washes N.E
34.50	A Branch 10 links wide runs S.E
36.12	Same Branch 12 links wide runs N.E.
39.00	To Creek 36 links wide gentle current runs South

Fractional Township 2 N R. 6 E of 6 Principal Meridian

40.00	Set a Stone for temporary quarter Sec. corner
50.50	A Ravine washes S. West
52.95	Same ravine washes. N.E.
53.00	Same Timber bears S.E and N West
80.52	Intersect N and S line 43 links north of the corner to Sections 21 22. 27 and 28 from which corner Sun West on a true line between Sections 21 and 28
	Variation 11° 42' East
40.26	Set a Line Stone 14 in long 10 in wide 4 in thick for quarter Sec. corner from which An Elm 40 in diam. bears N. 54 W. 65 links dist. No other Tree convenient to mark
80.52	The corner to Sections 20. 21. 28 and 29
	Land rolling. Soil 1st Rate
	Timber Bur Oak Elm and Maple
	Undergrowth Same Plumb and Vine

Fractional Township 2 N R. 6 E of 6 Principal Meridian

	West on a true line between Fractional Sections 20 and 29
	Variation 12° 00 East
6.45	A Ravine washes S. E
40.00	Set a Grey flint Stone 14 in long 9 in wide 6 in thick for quarter Sec. corner
64.00	Intersected North boundary line of the Ottoe Reservation at the Trench for corner
	Set a Sand Stone 12 in long 10 in wide 7 in thick marked F.S. in Trench for corner to Fractional Sections 20 and 29
	Land gently rolling Soil 1st Rate
	South between Sections 28 and 29
	Variation 12° 30 East
1.63	Intersected the North boundary line of the Ottoe reservation 13.23 links West of the Trench for corner
	Set a Sand Stone 14 in long, 10 in wide 5 in thick for corner to Fractional Sections

Fractional Township 2 N R. 6 E of 6th Principal Meridian

	28 and 29
	Land level Soil 2nd Rate
	July 29th 1857
	South between Sections 5 and 6
	Variation 12° 42 East
40.00	Set a Red flint Stone 14 in long 9 in wide 8 in thick for quarter sec. corner
48.65	A Drain washes S. E
80.00	Set a Sand Stone 13 in long 8 in wide 7 in thick for corner to Sections 5. 6. 7 and 8
	Land gently rolling. Soil 1st Rate
	East on a Random line between Sections 5 and 8
	Variation 12° 00 East
11.00	A Branch with standing Pools of water washes South 11 Links wide X
40.00	Set a Stone for temporary quarter Sec. corner
45.93	A Drain washes South

Fractional Townships 2 N R 6 E of 6th Principal Meridian

7148	A Drain washes South
7948	Intersected N and S line 61 links South of the corner to Sections 4. 5. 8 and 9 from which corner I run
	West on a true line between Sections 5. and 8
	Variation 12° 26 East
3974	Set a Grey flint Stone 11 in long, 10 in wide 5 in thick for quarter section corner
7948	The corner to Sections 5. 6. 7 and 8
	Land rolling. Soil 1st Rate
	West on a Random line between Sec. 6 and 7
	Variation 12°00 East
4000	Set a Stone for temporary quarter Sec corner
4709	A Drain washes South
✗ 5200	A Branch with standing water 12 Links wide runs S.E
	Scattering timber on Banks
7912	Intersected the West boundary of the Township 16 links South of the corner to Sections 6 and 7 from which corner I run

Fractional Township 2 N R 6 E of 6 Principal Meridian

	East on a true line between Sec. 6 and 7
	Variation 11°53 East
3912	Set a Red flint stone 11 in long 8 in wide 7 in thick for quarter Sec. corner
7912	The corner to Sections 5 6 7 and 8
	Land rolling Soil 2nd Rate
	Timber Elm and Cotton wood X
	South between Sections 7 and 8
	Variation 12°15 East
4000	Set a Red flint stone 12 in long 8 in wide 6 in thick for quarter Section corner
5150	Enter bottom bears S E and N West
5338	A Ravine washes S E
5400	Enter timber bears S E and N West
5585	To Creek 10 links wide runs S E
5720	Leave timber bears S E and N W.
8000	Set a Sand stone 14 in long 14 in wide 5 in thick the corner to Sections 7. 8 17 and 18
	Land broken Soil 1st Rate
	Timber Elm and Cotton wood X

East on a random line between Sections
9 and 14
Variation 12° 30' East

21.50	Enter timber bears S.E and N.W.
24.50	A Creek 8 links wide high banks runs S. West
28.55	Leave timber bears S.E and N.
34.00	To timber bears N and S.
40.00	Set a Stone for temporary quarter Sec corner
40.60	A Ravine washes South
45.50	Leave timber bears N and S.
50.15	A Drain washes South
79.81	Intersected N and S line 15 links North of the corner to Sections 8. 9. 16 and 17 from which corner I run

West on a true line between Sections 8 and 17
Variation 12° 24' East

39.90	Set a Lime Stone 14 in long, 10 in wide 4 in thick for quarter Section corner From which an Elm 18 in. diam. bears S.E 4

	W. 11 links dist
	A Bur Oak 30 in diam bears N. 2 E. 23 links dist.
79.81	The corner to Sections 7. 8. 17 and 18 Land level Soil 1st Rate Timber Bur Oak Cottonwood Black Walnut and Elm. Undergrowth some plums and Vines

West on a random line between Sections
7 and 18
Variation 12° 00' East

2.00	Leave bottom land rises gently, bears S.E and N West
4.34	A Ravine washes N.E
40.00	Set a Stone for temporary quarter section corner
51.62	A Drain washes North
79.76	Intersected West boundary of the Township 6 links South of the corner

Fractional Township 2 N R 6 E. of 6 Principal Meridian

to sections 7 and 18 from which corner I run

East on a true line between Sections 7 and 18

Variation 11° 57 East

38.76 Set a Red flint stone 18 in long 10 in wide 3 in thick for quarter Sec corner

78.76 The corner to Sections 7. 8 17 and 18

Land broken Soil good 2nd Rate

South between Sections 17 and 18

Variation 12° 30 East

1.75 Leave bottom bears S.E and N West

22.80 A Drain washes N.E

40.00 Set a Red flint Stone 15 in long, 12 in wide 6 in thick for quarter section corner

52.10 A Drain washes N.E

80.00 Set a Lime stone 12 in long, 10 in wide 5 in thick for corner to Sections 17 and 18 19 and 20

Land rolling. Soil good 2nd Rate

Fractional Township 2 N Range 6 E of 6 Principal Meridian

East on a Random line between Sections 17 and 20

Variation 12° 30 East

40.00 Set a Stone for temporary quarter Sec. corner

56.00 A Ravine washes N.E.

79.97 Intersect N and S line 15 links North of the corner to secs. 16. 17 20 and 21 from which corner I run

West on a true line between Sections 17 and 20

Variation 12° 24 East

39.98 Set a Lime Stone 17 in long 7 in wide 5 in thick for quarter Section corner

79.97 The corner to Sections 17. 18 19 and 20

Land broken. Soil 3rd Rate

July 30th 1857

West on a random line between Sections 18 and 19

Variation 12° 00 East

Fractional Township 2 N Range 6 E of 6 Principal Meridian

11.15	A Drain washes N E
40.00	Set a Stone for temporary quarter section corner
49.55	A Drain washes N.E
78.13	Intersect West boundary of the Township 20 links South of the corner to Sections 18. and 19 from which corner I run East on a true line between Sections 18 and 19
	Variation 11° 51 East
38.13	Set a Lime stone 16 in long 6 in wide 5 in thick for quarter Section corner
78.13	The corner to Sections 17. 18 19 and 20 Surface gently rolling. Soil 2nd Rate

South between Fractional Sections 19 and 20

Variation 12° 30 East

40.00	Set a Lime Stone 12 in long 11 in ~~thick~~ wide 5 in thick for quarter Section corner
79.04	Intersected the North boundary of the

Fractional Township 2 N R 6 E of 6 Principal Meridian

Ottoe Reservation 13.11 links West of the Trench for corner
Set a Lime Stone 12 in long, 11 in wide 7 in thick for corner to fractional sections 19 and 20
Land level - Soil good 2nd Rate
July 31st 1857

General Description

This Township falls somewhat below the common average as regards the quality of the Soil - There is but a very small proportion of Timber - and Stone suitable for building purposes is scarce. There is in Section 21 A Bank of white chalk

A list of the names of the Individuals employed to assist in running measuring and marking the lines and corners described in the Foregoing Field Notes of Township No 2 North of Range 6 East of the 6th Principal Meridian Showing the respective capacities in which they acted

Charles Hill	Chainman
James L Thompson	Chainman
Robert Armstrong	Axeman
John Nelson	Flagman
Felix G Herbert	Compassman

Surveyor Generals Office
Recorder K S 25 Sep 1857.

The foregoing field notes of the survey of the subdivision lines of Townships Two Three and Four North of Ranges Five and Six East of the sixth principal Meridian in the Territory of Nebraska executed by Walter W Herbert D.S. under his contract No 162 dated 24 day of October 1856 during the months of June July 1857 having been critically examined the necessary corrections and explanations made the said field notes and the surveys they describe are hereby approved –

J. Calhoun
Surveyor General

We hereby certify that we assisted Walter
W Herbert in Surveying the Subdivision
lines in Fractional Townships Two North
and Townships Three and four North
of Ranges Five and Six East of the Sixth
principal Meridian in Nebraska Terri
tory, and that said Townships have been
in all respects, to the best of our knowledge
and belief well and faithfully Surveyed
and the boundary Monuments planted acor
-ding to the instructions furnished by the
Surveyor General

Charles Hill Chain Man
James D Thompson Chain Man
Robt Armstrong Ax Man
Felix G. Herbert Compass Man
John Wilson Flag Man

Subscribed and Sworn to by the above named
persons before me, a Justice of the Peace
for the County of Nemaha in the Territory
of Kansas this 5th day of August 1857.
Isaac H. Steen Justice of the Peace

I Waters W Herbert Deputy Surveyor do Solemly Swear that, in pursuance of a contract with John Calhoun Surveyor of the publick Lands of the United States in the Territories of Kansas and Nebraska, bearing date the 24th day of October 1856, and in strict conformity to the laws of the United States and the instructions furnished by the said surveyor general, I have faithfully surveyed the subdivision lines and fractional lines of Townships two North and Townships three and four North of Ranges Four and Five East of the Sixth Principal Meridian in the Territory of Nebraska aforesaid And do further solemnly swear that the foregoing are the true and original field notes of such survey

Waters W. Herbert
Deputy Surveyor

Subscribed by said Waters W Herbert Deputy Surveyor, and sworn to before me, a justice of the Peace for Nemaha County in the Territory of Kansas, this the 5th day of August 1857.

Isaac H. Steer Justice of the Peace

Field Notes of the Subdivision lines of Township No 3 North of Range No 6 East of the 6th Principal Meridian in the Territory of Nebraska

Executed by

Waters W Herbert Under his Contract bearing date the 24th day of October 1856. No 162 (Contract No 162)

Subdivision commenced June 27th 1857.

Completed July 3rd 1857

Exd Sept 3d

D. L. made & comp.

CAR.

A List of the Names of the Individuals employed to assist in running measuring or marking the lines and corners described in the following Field Notes of Township No. 3 North of Range No. 6 East of the 6th Principal Meridian. Showing the respective capacities in which they acted.

Charles Reul	Chainman
James D. Thompson	Chainman
Robert Armstrong	Axeman
John Nelson	Flagman
Peter G. Herbert	Compassman

Township 3 North Range 6 East 6th P. M.

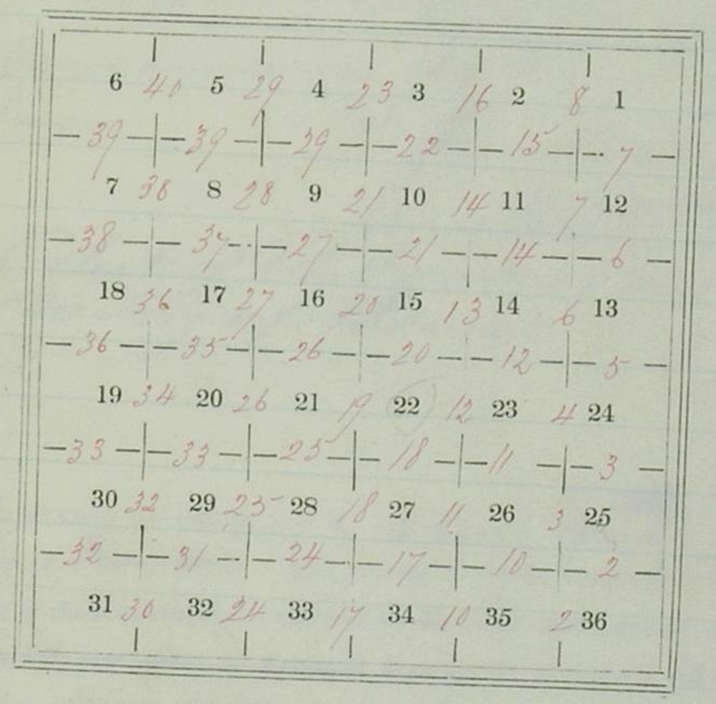

UNITED STATES OF AMERICA, } I, James D Thompson
TERRITORY OF Kansas } do solemnly swear that I will execute the duties of chain carrier; that I will level the chain upon uneven ground, and plumb the tally pins, whether by sticking or dropping the same; that I will report the true distance to all notable objects; and the true length of all lines that I assist in measuring, to the best of my skill and ability.

James D. Thompson

Subscribed and sworn to before me this 24th day of June A. D. 1857

James D. Thompson

~~Justice of the Peace.~~

James Waterson
Clerk of the County of Brown
Territory of Kansas

UNITED STATES OF AMERICA, } I, Charles Hirl
TERRITORY OF Kansas } do solemnly swear that I will execute the duties of chain carrier; that I will level the chain upon uneven ground, and plumb the tally pins whether by sticking or dropping the same; that I will report the true distance to all notable objects; and the true length of all lines that I assist in measuring according to the best of my skill and ability.

Charles Hirl

Subscribed and sworn to before me this 24th day of June A. D. 1856.

Charles Hirl

Justice of the Peace

United States of America }

Territory of Kansas } I Robt Armstrong
do solemnly swear that I will well
and truly perform the duties of Ferryman
according to instructions given me
and to the best of my skill and
ability. Robt Armstrong

~~Subscribed & sworn to before me, this~~
~~4th day of June 1857.~~

~~Robt Armstrong~~

Sworn and subscribed before me
Clerk of the County of Brown Territory
of Kansas this 2d day of June AD
1857

James Waterson
Clerk of the County of Brown
Kansas Territory

United States of America }
Territory of Kansas } I Felix G Herbert
do solemnly swear that I will well and
truly perform the duties of compassman
according to instructions given me
and to the best of my skill and ability

Felix G Herbert

Subscribed and sworn to before me this
24th day of June
A.D. 1857

~~Felix G Herbert~~
~~Justice of the Peace~~

James Waterson Clerk
of the County of Bourn Territory
of Kansas

92

United States of America }
Territory of Kansas } I John Nelson
do solemnly swear that I will well and
truly perform the duties of Flagman
according to instructions given me, and
to the best of my skill and ability.

John Nelson

Subscribed and sworn to before me this
24th day of
A.D. 1857

~~John Nelson~~
~~Justice of the Peace~~

James Malcom Clerk
of the County of Brown
Territory of Kansas

Township 3 North Range 6 East of the Principal Meridian

To determine the proper adjustment of my compass for Subdividing this Township I commenced at the corner to Townships 2 and 3 North along the East boundary of Section 36

Variation 12° 00 East

39.96 To a point 4 links East of the quarter Sec. corner
79.07 To a point 10 links East of the corner to Sections 25 and 36

To retrace this line on my parallel thereto my compass must be adjusted to a

Variation 12° 4' East

West along the South boundary of Section 36

Variation 12° 00 East

39.97 To a point 6 links North of the quarter Sec. corner
79.92 To a point 19 links North of the corner to Sections 35 and 36

To retrace this line on my parallel thereto my

compass must be adjusted to a
Variation 12° 88' East

Subdivision commenced June 7th 1857

From corner to Sections 1. 2. 35 and 36 on
South boundary I run North between Sec. 35 and 36
Variation 12° 04' East

40.00	Set a Red flint Stone 6 inches long 10 in wide
6 in thick for quarter section corner
80.00	Set a Lime Stone 15 in long 10 in wide 6 in. thick
for corner to Sections 25 26. 35 and 36
Surface gently rolling. Soil 2nd Rate

Course a Random line between Sections 25 and 36
Variation 12° 06 East

17.50	A Drain crosses North
40.00	Set a stone for temporary quarter Sec. corner
80.04	Intersect East boundary of the Township 27
links North of the corner to Sections 25 and 36

from which corner I run West on a True line
between Sections 25 and 36
Variation 11° 56 East

40.00	Set a Red flint Stone 13 in long 10 in wide 6 in
thick for quarter Section corner
80.00	The corner to Sections 25. 26 35 and 36
Land rolling. 2nd Rate

North between Sections 25 and 26
Variation 12° 04 East

32.44	A Drain crosses N. E.
40.00	Set a Red flint stone 14 in long 10 in wide
6 in thick for quarter Sec. Corner
64.32	A Drain crosses S. E.
80.00	Set a Lime stone 16 in long 6 in wide 3 in. thick
for corner to Sections 23. 24. 25 and 26
Surface broken. Soil Sandy and 3rd Rate

East on a Random line between Sections 24 and 25
Variation 11° 56 East

40.00	Set a Stone for temporary quarter section corner
70.16	A Prairie high banks washes N. East
79.16	Intersected East boundary of the Township 8 links South of the corner to Sections 24 and 25 From which corner I run West on a true line between Sections 24 and 25
	Variation 11°59 East
39.73	Set a Red flint stone 12 in long 10 in wide 6 in thick for quarter section corner
79.16	The corner to Sections 23. 24 25 and 26 Surface Broken Soil 3rd Rate

North between Sections 25 and 24

Variation 11° 15' East

25.16	A Drain washes East
40.00	Set a Lime stone 10 in long 10 in wide 5 in thick for quarter sec. corner
80.00	Set a Lime stone 15 in long 10 in wide 5 in thick for corner to Sections 13. 14 23 and 24 Surface broken and Rocky. Soil 3rd Rate

East on a Random line between Sections 13 and 24

Variation 12° 00 East

40.00	Set a Stone for temporary quarter sec. corner
49.00	Center timber bears N. W. and S. East
59.00	To Big Blue River 336 links wide. High banks ~~two~~ on East side. West banks low. Deep gorge course South West. To ascertain the distance across I caused a flag to be placed on line on the opposite bank. I then run a base 336 links North to a point where my compass bore South 45 East giving the distance across on line 336 links.
79.68	Intersected East boundary of the Township 9 links South of the corner to Sections 13 and 24 from which corner I run West on a true line between Sections 13 and 24
	Variation 12° 04 East
39.04	Set a Sand stone 16 in long 11 in wide 4 in thick for quarter section corner

79.68	The corner to Sections 13 14. 23 and 24 Timber cotton wood (and) Elm Surface rolling Soil 2nd Rate
	North between Sections 13 and 14 Variation 12°15 East
10.20	A Marine with high banks washes East
40.00	Set a Sand stone 17 in long 9 in wide 5 in thick for quarter sec. corner
80.00	Set a sand stone 14 in long 12 in wide 4 in. thick for corner to sections 11 12 13 and 14 Surface rolling. Soil 2nd Rate
	East on Random line between sections 12 and 13 Variation 12°04 East
40.00	Set a stone for temporary quarter sec. corner
79.64	Intersect East boundary of the Township 85 links North of the corner to Sections 12 and 13 from which corner I run West on a true line between Sections 12 and 13 Variation 11°28 East

39.82	Set a Lime stone 13 in long 12 in wide 4 in thick for quarter section corner
79.64	The corner to Sections 11. 12 13 and 14 Surface level. Soil 2nd Rate
	North between Sections 11 and 12 Variation 12°15 East
40.00	Set a Lime stone 15 in long 12 in wide 3 in thick for quarter section corner
80.00	Set a Sand Stone 16 in long 8 in wide 4 in thick for corner to Sections 1. 2 11 and 12. Surface gently rolling Soil 2nd Rate
	East on a Random line between Sections 1 and 12 Variation 11°28 East
27.41	Enter Bottom bears North and South
40.00	Set a Stone for temporary quarter sec. corner
50.70	Enter timber bears North and East
63.42	To Big Bear 1442 links wide rapid current

Township 3 North Range 6 East of 6th Principal Meridian

	and Rocky bottom runs South East
6234	A Stream 10 links wide runs S.
7210	Leave bottom Land rises gently
7294	Leave timber bears N and South
7412	Intersected East boundary of the Township 10 links North of the corner to Sections 1 and 12 from which corner I run West on a true line between Sections 1 and 12
	Variation 11° 19 East
* 3916	Set a Sand Stone 14 in long 9 in wide 4 in thick for quarter section corner
7974	The corner to Sections 1. 2. 11 and 12 Land gently rolling. Soil 1st Rate Timber Pin Oak. Elm and Maple Undergrowth same and vines

North on a Random line between Sections 1 & 2

Variation 12° 15 East

1320	To Big Blue 28 links wide runs East. high Banks and gentle current.

Township 3 North Range 6 East of 6th Principal Meridian

	To ascertain the distance across on line I cause a Stake to be set on line on South bank then crossed and run East 218 lks to a point from which my compass bore on Stake on South bank South 45 West giving the distance across 218 links
2097	A Marsh washes East
3200	Leave bottom bears E and West Land rises gently
4000	Set a Stone for temporary quarter section corner
7997	Intersect North boundary of Township 5 links East of the corner to Sections 1 and 2 from which corner I run South on a true line between Sections 1 and 2
	Variation 12° 31 East
3997	Set a Lime Stone 13 in long 10 in wide 4 in thick for quarter section corner
7997	The corner to Sections 1. 2. 11 and 12 Land rolling Soil 2nd Rate

June 27th 1857

Township 3 North Range 6 East of 6th Principal Meridian

North between Sections 31 and 35.
Variation 12° 04 East

732	A Dry branch washes East
1006	A Dry branch washes ~~South~~ West
1260	Same branch washes S. East
2263	Same branch washes S. West
3726	Same branch washes S. East
4000	Set a Lime stone 11 in long 13 in wide 3 in thick for quarter section corner
8000	Set a Lime Stone 17 in long 9 in wide 5 in thick for corner to Sections 26. 27. 34 and 35

Land Broken. Soil 2nd Rate
Scattering Timber on banks of Branch

East on a Random line between Sections 26 and 35
Variation 12° 08 East

4000	Set a Stone for temporary quarter sec. corner
7922	Intersect R and S. line 54 links South of the corner to Sections 25. 26. 35 and 36 from

Township 3 North Range 6 East of 6th Principal Meridian

which corner I run West on a true line between Secs. 26 and 35
Variation 12° 31 East

3961	Set a Lime stone 18 in long 10 in wide 4 in thick for quarter section corner
7922	The corner to sections 26. 27. 34 and 35

Surface gently Rolling. Soil 2nd Rate

North between Sections 26 and 27
Variation 12° 15 East

4000	Set a Lime Stone 14 in long 8 in wide 4 in thick for quarter Section corner
8000	Set a Lime Stone 18 in long 10 in wide 4 in thick for corner to Sections 22. 23 26 and 27

Surface gently Rolling. Soil 2nd Rate

East on a Random line between Sections 23 and 26
Variation 12° 31 East

4000	Set a Stone for temporary quarter sec. corner

Township 3 North Range 6 East of 6th Principal Meridian

6820	A Drain washes South East
7965	Intersected N and S. line 70 links South of the corner to Sections 23. 24. 25 and 26 from which corner I run West on a true line between sections 23 and 26
	Variation 13°01' East
3987	Set a lime Stone 18 in long 10 in wide 3 in thick for quarter section corner
7965	The corner to Sections 22. 23 26 and 27 Land rolling Soil 2nd Rate and Sandy

North between Sections 22 and 23

Variation 12°15' East

4000	Set a lime stone 16 in long 10 in wide 5 in thick for quarter sec. corner
8000	Set a lime stone 18 in long 12 in wide 5 in thick for corner to Sections 14. 15 22 and 23 Surface rolling. Soil. 1st Rate

East on a Random line between Sections

Township 3 North Range 6 East of 6th Principal Meridian

	14 and 23
	Variation 12°01 East
4000	Set a Stone for temporary quarter sec. corner
4197	A Drain washes North
7185	A Drain washes North
7988	Intersected N and S. line 8 links North of the corner to Sect. 13 14 23 and 24 from which corner I run West on a true line between Sect. 14 and 23
	Variation 11°58 East
3994	Set a lime stone 15 in long 12 in wide 5 in thick for quarter section corner
7988	The corner to sections 14. 15 22 and 23 Surface broken. Soil 3rd Rate

North between Sections 14 and 15

Variation 12°15 East

4000	Set a Lime stone 20 in long 12 in wide 3 in thick for quarter section corner
8000	Set a Sand Stone 14 in long 9 in wide 7 in

thick for corner to Sections 10. 11
14 and 15
Surface rolling. Soil 2nd Rate

East on a Random line between Sections
11 and 14
Variation 11° 58 East

4000 Set a stone for temporary quarter Sec. corner
7969 Intersected N and South line 27 links South
of the corner to Sections 11. 12 13 and 14
from which corner I run West on a true
line between sections 11 and 14
Variation 12° 10 East

3984 Set a Sand stone 20 in long 12 in wide
4 in thick for quarter section corner
7969 The corner to Sections 10. 11. 14 and 15
Surface rolling. Soil 2nd Rate

North between Sections 10 and 11
Variation 12° 15 East

4000 Set a Sand Stone 13 in long 10 in wide
4 in thick for quarter sec. corner
8000 Set a Sand Stone 20 in long 7 in wide 6 in
thick for corner to sections 2. 3 10 and 11
Surface broken. Soil 3rd Rate

East on a Random line between Sect.
2 and 11
Variation 12° 10 East

3066 A Ravine washes North
4000 Set a Stone for temporary quarter Sec. corner
5874 A Ravine washes North
8009 Intersected N and S. line 19 links North
of the corner to Sections 1. 2 11 and 12
from which corner I run West on a true
line between Sections 2 and 11
Variation 12° 02' East

4004 Set a lime Stone 14 in long 10 in wide 6 in
thick for quarter section corner
8009 To corner to Sections 2. 3 10 and 11

Township N Range 6 East of 6th Principal Meridian

Surface broken Soil 3 Rate

North on Random line between Sections 2 and 3

Variation 12°30 East

065 Entered Bottom bears E and West

247 A Drain washes East

2025 To Big Blue 159 links wide. rapid current. Sandy bottom runs East. high Bank on North side

4000 Set a Stone for temporary quarter sec. corner

7968 Intersected North boundary of the Township 82 links East of the corner to Sections 2 and 3 from which corner I run South on a true line between Secs. 2 and 3.

Variation 13°05' East

3968 Set a Lime stone 13 in long 10 in wide 4 in thick for quarter sec. corner

7968 The corner to Secs. 2.3 10 and 11

Land South of River broken. North rolling. Soil 2nd Rate

June 28th 1857

Township 3 N Range 6 East of 6th Principal Meridian

North between Sections 33 and 34

Variation 12°04 East

200 A Drain washes East

4000 Set a Lime stone 13 in long 12 in wide 4 in thick for quarter sec. corner

8000 Set a Lime stone 13 in long 10 in wide 6 in thick for corner to secs. 27.28 33 and 34

Surface gently rolling. Soil 2nd Rate

East on a Random line between Sections 27 and 34

Variation 12°08 East

1000 A Branch washes S.E.

4000 Set a Stone for temporary quarter sec. corner

~~A Branch washes S East~~

8036 Intersected N and S. line 35 links North of the corner to sections 26.27.34 and 35 from which corner I run West on a true line between Sections 27 and 34

Township 3 No Range 6 East of the Principal Meridian

Variation 11° 53' East

40.00 Set a Lime Stone 14 in. long 12 in. wide 3 in thick for quarter sec. corner

40.16 The corner to Sections 24, 25, 33 and 34 Surface broken Soil 2nd Rate

North between Sections 24 and 25

Variation 12° 15' East

1.24 A Prairie branch washes N. E. 10 Chs

4.00 Set a Lime Stone 14 in long 9 in wide 3 in thick for quarter section corner

8.00 Set a Lime Stone 15 in long 10 in wide 4 in thick for corner to Sec. 21, 22, 25 and 26 Surface rolling Soil 2nd Rate Sandy

East on a random line between Sections 22 and 27

Variation 11° 53 East

28.94 A Prairie branch washes S. E. 15 Links wide

4.00 Set a Stone for temporary quarter sec. corner

Township 3 No Range 6 East of the Principal Meridian

8.06 Intersected N and South line 14 links South of the corner to Sec. 22 23.26 and 27 from which corner I run West on a true line between sections 22 and 27

Variation 12° 00 East

40.13 Set a lime stone 13 in long 10 in wide 5 in thick for quarter sec. corner

80.16 The corner to sections 21, 22, 27 and 28 Surface broken. Soil 3rd Rate. Sandy

North between Sections 21 and 22

Variation 12° 13 East

26.17 A Prairie branch washes S. E. 7 Links wide

4.00 Set a Lime stone 15 in long 10 in wide 4 in thick for quarter Sec. corner

10.50 Set a lime stone 15 in long 11 in wide 4 in thick for corner to Sec. 15, 16, 21 and 22.

Surface gently rolling. Soil 2nd Rate

Township 3 N. R. 6 East of the Principal Meridian

East on a Random line between Sections 15 and 22.

Variation 12°00 East

X 38.64 A Prairie branch runs S. E. 8 links wide
1.00 Set a Stone for temporary quarter Sec. corner
80.10 Intersected N. and S. line 44 links South of the corner to Sections 14 15 22 and 23 from which corner I run West on a true line between Sections 15 and 22

Variation 12°19 East

80.15 Set a lime stone 15 in long 10 in wide 5 in thick for quarter section corner
80.10 The corner to Sections 15. 16 21 and 22
Surface rolling Soil 2nd Rate

North between Sections 15 and 16

Variation 12°15 East

1.00 Set a Red Flint stone 14 in long 10 in. wide 5 in thick for quarter section corner
80.00 Set a Sand stone 15 in long 10 in. wide 5 in thick

Township 3 N. R. 6 East of the Principal Meridian

for corner to Sections 9 10 15 and 16
Surface rolling Soil 2nd Rate

East on a Random line between Sections 10 and 15

Variation 12°19 East

X 1.16 A Prairie branch runs North 8 links wide
4.00 Set a Stone for temporary quarter Sec. corner
80.15 Intersected N. and S. line 76 links North of the corner to Sections 10 11 14 and 15 from which corner I run west on a true line between sections 10 and 15

Variation 12°07 East

4.00 Set a Red flint stone 10 in long 7 in wide 5 in thick for quarter section corner
80.15 The corner to Sections 9. 10 15 and 16
Surface broken. Soil 3rd Rate

North between Sections 9 and 10

Variation 12°15 East

Township 3 N Range 6 E of 6th Principal Meridian

40.00 Set a Red flint stone 13 in long 9 in wide 8 in thick for quarter section corner

62.00 A Drain washes East

80.00 Set a Sand stone 10 in long 8 in wide 4 in thick for corner to Sections 3. 4 9 and 10 Surface rolling Soil 2nd Rate

East on a Random line between Sections 3 and 10

Variation 12° 07' East

× 11.75 A Branch 3 links wide runs N. ~~8 Links wide~~

40.00 Set a Stone for temporary quarter sec. corner

79.29 Intersected N and S line 37 links South of the corner to sections 2. 3 10 and 11 from which corner I run West on a true line between Sections 3 and 10

Variation 12° 23 East

39.64 Set a Grey flint Stone 14 in long 12 in wide 5 in thick for quarter sec. corner

79.29 The corner to Sections 3. 4 9 and 10.

Township 3 N Range 6 E of 6th Principal Meridian

Surface broken. Soil 3rd Rate

North on a random line between Sections 3 and 4

Variation 12° 15 East

2.895 Entered bottom bears E. and W.

40.00 Set a Stone for temporary quarter sec. corner

41.72 To Big Blue river 122 links wide runs East rapid current Sandy bottom

51.78 Leave Bottom bears E and W.

80.93 Intersect North boundary of Township 164 links East of the corner to Sec'n 3 and 4 from which corner I run South on a true line between sections 3 and 4.

Variation 13° 25 East

40.93 Set a lime stone 14 in long 10 in wide 4 in thick for quarter sec. corner

80.93 The corner to Sections 3. 4 9 and 10 Surface rolling Soil 2nd Rate

June 29th 1857

Township 3 No. Range 6 East of 6th Principal Meridian

North between Sec. 32 and 33
Variation 12° 04' East

40.00 Set a Red flint stone 12 in long 10 in wide
5 in thick for quarter section corner
80.00 Set a sand stone 28 in long 8 in wide 3 in
thick for corner to sections 28. 29. 32 and 33
Land level. Soil 2nd rate

East on a random line between sections
28 and 33
Variation 12° 08' East

40.00 Set a stone for temporary quarter sec. corner
49.30 A Drain makes N. E.
80.00 Intersect N and S line 28 links South of the
corner to sec's 27. 28. 33 and 34 from which
corner I run West on a true line between
sections 28 and 33
Variation 12° 20' East

40.22 Set a Red flint stone 15 in long 10 in wide 8 in
thick for quarter sec. corner

Township 3 No. Range 6 East of 6th Principal Meridian

80.46 The corner to sections 28. 29. 32 and 33
Surface gently rolling Soil 2nd rate

North between Sec's 28 and 29.
Variation 12° 15' East

40.00 Set a red flint stone 14 in long 10 in wide
6 in thick for quarter sec. corner
80.00 Set a sand stone 16 in long 10 in wide
5 in thick for corner to Sec's 20, 21 28 and 29
Land level. Soil 2nd rate

East on a random line between sections
21 and 28.
Variation 12° 20' East

40.00 Set a stone for temporary quarter sec. corner
80.04 Intersected N and S line 30 links North of the
corner to sections 21 22 27 and 28 from
which corner I run West on a true line
between sections 21 and 28
Variation 12° 04' East

Township 3 N Range 6 E of 6th Principal Meridian

4.00	Set a red flint stone 12 in long 10 in wide 6 in thick for quarter sec. corner
30.74	The corner to sections 20. 21 28 and 29 Surface gently rolling. Soil 2nd Rate
	North between Sec. 20 and 21 Variation 12° 15' East
1.24	A Drain crosses S. 1 West
4.00	Set a red flint stone 12 in long 10 in wide 4 in thick for quarter sec. corner
8.00	Set a red flint stone 14 in long 9 in ~~long~~ wide 5 in thick for corner to sections 16. 17. 20 and 21 Surface rolling. Soil 1st Rate
	East on a random line between Sections 16 and 21 Variation 12° 04' East
3.43	A Drain crosses North
4.00	Set a stone for temporary quarter sec. corner
7.96	Intersected N and S line to links North of the

Township 3 N Range 6 East of 6th Principal Meridian

	corner to sections 15. 16 21 and 22 from which corner I run West on a true line between sections 16 and 21 Variation 12° 04' East
39.84	Set a gray flint stone 14 in long 10 in wide 4 in thick for quarter section corner
79.68	The corner to sections 16. 17 20 and 21 Surface broken Soil 2nd Rate
	North between sec. 16 and 17 Variation 12° 15' East
4.00	Set a red flint stone 15 in long 11 in wide 7 in thick for quarter sec. corner
75.72	A Drain crosses N. 11.
8.00	Set a sand stone 11 in long 12 in wide 7 in thick for corner to sec. 8. 9 16 and 17 Surface broken Soil 3rd Rate
	East on a random line between Sections 9 and 16

Township 3 N Range 6 East of 6th Principal Meridian

Variation 12° 04 East

X 3172 A Branch washes N. 12 Links wide
4000 Set a Stone for temporary quarter Sec. corner
6172 A Drain washes N.
7982 Intersected N and S. line 17 links North of the corner to secs. 9. 10. 15 and 16 from which corner I run West on a true line between sections 9 and 16

Variation 11° 57' East

39.91
3991 Set a Red flint Stone 12 in long 10 in wide 6 in thick for quarter sec. corner
7982 The corner to Sections 8. 9. 16 and 17
Surface broken Soil 3rd Rate

North between Secs. 8 and 9

Variation 12° 15 East

X 1742 A Branch runs N. N. E. 18 Links wide
4000 Set a Sand stone 17 in long 9 in wide 3 in. thick for quarter sec. corner
8000 Set a Sand stone 18 in long 10 in wide 3 in

Township 3 N Range 6 E of 6th Principal Meridian

thick for corner to sections 4. 5 8 and 9
Surface broken. Soil 3rd Rate

East on a Random line between sections 4 and 9

Variation 11° 57 East

4000 Set a Stone for temporary quarter Sec. corner
X 4207 A Branch runs North 8 Links wide
8072 Intersect N and S. line 17 links North of the corner to sections 3. 4. 9 and 10 from which corner I run West on a true line between Sections 4 and 9

Variation 11° 50 East

4036 Set a Sandstone 15 in long 12 in wide 4 in thick for quarter Sec corner
8072 The corner to Sections 4. 5 8 and 9
Land broken Soil 3rd Rate

North on a Random line between Sections 4 and 5

Township 3 N Range 6 E. of 6th Principal Meridian

Variation 12° 15' East

x 15.75	A Branch washes N E 12 Links wide
17.00	Set a Stone for temporary quarter sec. corner
79.13	Entered bottom lands E and W
81.50	Intersected North boundary of the Township 1.50 links East of the corner to sections 4 and 5 from which corner I run South on a true line between sections 4 and 5

Variation 13° 31 East

81.50	Set a Sand Stone 24 in long 9 in wide 3 in thick for quarter Sec. corner
81.50	The corner to Sections 4, 5 8 and 9 Land Broken. Soil 2nd Rate

June 30th 1857

North between Sections 31 and 32

Variation 12° 04 East

1.000	Set a Grey flint Stone 14 in long 10 in wide 6 in thick for quarter section corner
2.000	Set a Red flint stone 21 in long 11 in wide

Township 3 N Range 6 East of 6 Principal Meridian

3 in thick for corner to Sec 29. 30 31 and 32.
Land level Soil 2nd Rate

East on a random line between Sections 29 and 32

Variation 12° 08 East

38.13	A Drain washes South
1.000	Set a Stone for temporary quarter Sec corner
79.99	Intersected N E and S line 8 links South of the corner to Sections 28, 29, 32 and 33 from which corner I run West on a true line between sec. 29 and 32

Variation 12° 11 East

39.98	Set a Grey flint stone 14 in long 10 in wide 6 in thick for quarter Sec. corner
79.97	The corner to Sec. 29. 30 31 and 32 Surface gently rolling. Soil 2nd Rate

Township 3 N Range 6 East of 6th Principal Meridian

West on a random line between Secs. 30 and 31

Variation 12°08 East

4000 Set a Stone for temporary quarter Sec. corner

x 5260 A Branch washes S. W. 7 Links wide

7954 Intersect West boundary of Township 31 links N of the corner to Secs. 30 and 31 from which corner I run East on a true line between Secs. 30 and 31

Variation 12°21 East

3954 Set a Grey flint Stone 20 in long 14 in wide 8 in thick for quarter sec. corner

7954 The corner to Sections 29. 30. 31 and 32

Surface level Soil 2nd Rate

North between Sections 29 and 30

Variation 12°15 East

x 4000 Set a Grey flint stone 15 in long 10 in wide 3 in thick for quarter section corner

8000 Set a Lime stone 18 in long 10 in wide 4 in

Township 3 N Range 6 E of 6th Principal Meridian

thick for corner to Secs. 19. 20 29 and 30

Surface level. Soil 2nd Rate

East on a Random line between Section 20 and 29

Variation 12° 11' East

4000 Set a stone for temporary quarter sec. corner

7438 A Drain washes S. West

8039 Intersected N and S. line 25 links N of the corner to sections 20. 21 28 and 29 from which corner I run West on a true line between Secs. 20 and 29

Variation 12°00 East

4019 Set a Grey flint Stone 15 in long 13 in wide 7 in thick for quarter sec. corner

8039 The corner to sections 19. 20 29 and 30

Surface gently rolling. Soil 2nd Rate

West on a Random line between Secs. 19 and 30

Township 3 N Range 1 E of the Principal Meridian

Variation 12° 21' East

[illegible] A Drain washes S. W.

[illegible] Set a Stone for temporary quarter sec. corner

[illegible] A Drain washes S.

[illegible] Intersected West boundary of the Township 31 links North of the corner to Sections 19 and 30 from which corner I run East on a true line between Sect. 19 and 30

Variation 12° 34' East

4002 Set a Red flint Stone 16 in long 8 in wide 7 in thick for quarter sec. corner

8002 The corner to Sections 19. 20 29 and 30

Surface gently rolling. Soil 2nd Rate

North between Sections 19 and 20

Variation 12° 15' East

4000 Set a Grey flint Stone 18 in long 10 in wide 6 in thick for quarter sec. corner

7904 A Drain washes No. No. E

8000 Set a ~~Lime stone~~ 15 in long 9 in wide

Township 3 N Range 1 E of the Principal Meridian

4 in thick for corner to Sections 17. 18 19 and 20

Surface gently rolling Soil 2nd Rate

East on a Random line between Sections 17 and 20

Variation 12° 00' East

105 A Drain washes No. E.

4000 Set a Stone for temporary quarter sec. corner

4456 A Drain washes North

6650 A Drain washes North

8017 Intersected N. and S. line 96 links South of the corner to sections 16 and 17. 20 and 21 from which corner I run West on a true line between Sect. 17 and 20

Variation 12° 11' East (12° 11')

4023 Set a Blue flint stone 15 in long 12 in wide 10 in thick for quarter sec. corner

8017 The corner to Sections 17. 18 19 and 20

Surface broken Soil 2nd Rate

Township 3 N Range 6 E of 6th Principal Meridian

West on a Random line between Sections 18 and 19

Variation 12°34 East

4.00	Set a Stone for temporary quarter section corner
44.27	A Drain washes North
80.10	Intersected West boundary of the Township 21 links South of the corner to sections 18 and 19 from which corner I run East on a true line between Sections 18 and 19

Variation 12°25 East

40.10	Set a Lime stone 18 in long 10 in wide 4 in thick for quarter sec corner
80.10	The corner to Sections 17 18 19 and 20 Surface rolling Soil 3rd Rate

North between Sections 17 and 18

Variation 12°15' East

40.00	Set a Red flint Stone 14 in long 8 in wide 7 in thick for quarter sec. corner
80.00	Set a Lime stone 11 in long 14 in wide

Township 3 N Range 6 E of 6th Principal Meridian

7 in thick for corner to Sections 7.8 17 and 18 Surface broken. Soil 3rd Rate

East on a random line between Sections 8 and 17

Variation 12°09' East

40.00	Set a stone for temporary quarter sec corner
× 41.28	Prairie Branch washes N.E. 8 Links wide
× 77.53	A Prairie branch washes N.E. 8 Links wide
80.00	Intersected N and S. line 14 links N of the corner to sections 8 9 16 and 17 from which corner I run West on a true line between Sections 8 and 17

Variation 12°03' East

40.44	Set a Red flint Stone 13 in long 10 in wide 6 in thick for quarter section corner
80.88	The corner to Sections 7.8 17 and 18 Surface broken. Soil 3rd Rate

Township 3 N Range 6 East of 6th Principal Meridian

West on a random line between Sections 7 and 18
Variation 12°25' East

4000 Set a Stone for temporary quarter sec. corner
X 7125 A Prairie branch washes North. 11 Links wide
7964 Intersect West boundary of the Township 18 links South of the corner to Sections 7 and 18 from which corner I run East on a true line between sections 7 and 18
Variation 12°17' East
3964 Set a Reed flint stone 14 in. long 9 in wide 8 in thick for quarter Sec. corner
7964 The corner to Sections 7.8 17 and 18
Surface rolling Soil 3rd Rate

North between Sections 7 and 8
Variation 12°15' East
4000 Set a Lime Stone 18 in long, 10 in wide 3 in thick for quarter section corner
5726 A Drain washes N.W.
8000 Set a Lime Stone 18 in long 10 in wide 3 in

Township 3 N Range 6 East of 6th Principal Meridian

thick for corner to Sections 5.6 7 and 8
Surface gently Rolling. Soil 3rd Rate

East on a Random line between Sections 5 and 8
Variation 12°03' East
4000 Set a Stone for temporary quarter sec. corner
5547 A Branch washes N.W. 9 Links wide
6900 A Prairie washes North
8064 Intersect N and S line 11 links North of the corner to Sections 4.5 8 and 9 from which corner I run West on a true line between Sections 5 and 8
Variation 11°58' East
4032 Set a Reed flint stone 17 in. long 10 in wide 6 in thick for quarter sec. corner
8064 The corner to Sections 5.6 7 and 8
Surface Broken. Soil 2nd Rate

West on a random line between Sections 6 and 7

Variation 12° 14' East

11.32 A Drain washes No.

4.00 Set a stone for temporary quarter sec. corner

16.00 A Drain washes N.W.

79.78 Intersected West boundary of the Township 12 links South of the corner to Sections 6 and 7 from which corner I run East on a true line between Sec. 6 and 7

Variation 12° 12' East

39.78 Set a red flint stone 13 in long 10 in wide 5 in thick for quarter sec. corner

79.78 The corner to Sections 5. 6. 7 and 8 Surface rolling Soil 2nd Rate

North on a random line between Sections 5 and 6

Variation 12° 15' East

17.38 A Drain washes N.E.

40.00 Set a Stone for temporary quarter sec. corner

79.56 Intersected North boundary of the

Township 90 links East of the corner to Sections 5 and 6 from which corner I run South on a true line between Sections 5 and 8

Variation 12° 54' East

39.56 Set a Willow Post in ground with trench and Pit as per instructions for quarter Section corner

79.56 The corner to Sections 5. 6. 7 and 8 Land broken. Soil 3rd Rate

July 2nd 1857

General Description

This Township contains a small proportion of Timber. The Soil is also considerably below the average quality. It contains a few quarries of Stone suitable for building purposes. The Big Blue River passes through the North East corner of the Township. A Beautiful Stream abounding in excellent fish

A List of the Names of the Individuals employed to assist in running measuring or marking the lines and corners described in the foregoing field Notes of Township No. 3 North of Range No. 6 East of 6th Principal Meridian — showing the respective capacities in which they acted:

Charles Hunter	Chainman
James D. Thompson	Chainman
Robert Armstrong	Axeman
John Nelson	Flagman
Felix G. Herbert	Compassman

Lines

Field Notes of the Subdivision lines of Township No 4 North of Range 6 East of the 6th Principal Meridian in the Territory of Nebraska

Surveyed by

Waters W Herbert under his contract bearing date the 24th day of October 1856 (Contract No 162)

Subdivision commenced July 3rd 1854

Completed July 8th 1854

Recd
D. S. made & compared
C B Ramsdell

A list of the Names of the Individuals employed to assist in running measuring or marking the lines and corners described in the following Field Notes of Township No 4 North of Range No 6 East of the 6th Principal Meridian. Showing the respective capacities in which they acted

Charles Hirl	Chainman
James D Thompson	Chainman
Robert Armstrong	Axeman
John Nelson	Flagman
Felix G Herbert	Compassman

Township 4 North Range 6 East 6th P. M.



Township 4 N. Range 6 East of the Principall Meridian

To determine the proper adjustment of my Compass for subdividing this Township, I commence at the corner to Township 3 and 4 North Range 6 and 7 East. And run North on a blank line along the East boundary of Section 36.

Variation 12°00 East

4005 To a point 16 links East of the quarter Sec. corner

8009 To a Point 34 links East of the corner to Sections 25 and 36.

To retrace this line or run parallel thereto my Compass must be adjusted to a

Variation 12° 15' East

Subdivision Commenced

July 3rd 1857

From the corner to Sections 1. 2. 35 and 36

Township 1 N Range 6 East of the Principal Meridian

on the South boundary of the Township
I run North between Sections 35 and 36
Variation 12° 15' East
40.00 Set a Lime Stone 18 in long 12 in wide 6 in
thick for quarter sec. corner
80.00 Set a Lime stone 17 in long 8 in wide
6 in thick the corner to Sections 25. 26
35 and 36
Surface gently Rolling. Soil good 2nd Reate

East on a random line between Sections
25 and 36
Variation 12° 00 East
11.65 To Creek 8 links wide clear running
water runs South
40.00 Set a Stone for temporary quarter Sec. corner
80.00 Intersect East boundary of the Township
11 links South of the corner to sects. 25 and
36 from which corner I run West on a
true line between sects. 25 and 36

Township 1 N Range 6 East of the Principal Meridian

Variation 12° 05 East
40.00 Set a lime Stone 14 in long 10 in Wide 4
in thick for quarter section corner
80.00 The corner to Sections 25. 26 35 and 36
Surface gently rolling. Soil 1st Reate
Scattering timber on bank of Creek

North between Sections 25 and 26
Variation 12° 15 East
21.00 Enter timber bears S E and N W
26.00 A Creek 31 links wide clear water and
rocky bottom runs S E.
29.00 Leave timber bears S E and N West
35.13 Same Stream 40 links wide runs S W.
Timber on banks
40.00 Set a Lime stone 14 in long 8 wide 5 in,
thick for quarter section corner
45.00 Same Creek 40 Links wide gentle current
runs S E
51.00 Same Creek 40 links wide gentle current

Township 1 N. Range 6 East of 6th Principal Meridian

	runs S. West
63.20	Same creek gentle current 38 links wide runs S. ~~West~~ East
80.00	Set a Red flint stone 12 in long 10 in wide 5 in thick for corner to Sections 23. 24, 25 and 26
	Surface broken. Soil 1st Rate

East on a Random line between Sec. 24 and 25

Variation 12° 05' East

40.00	Set a Stone for temporary quarter sec. corner
80.79	Intersect East boundary of the Township 4 links South of the corner to Sections 24 and 25 from which corner I run West on a true line between Sec. 24 and 25

Variation 12° 04' East

40.39	Set a Grey flint stone 13 in long 8 in wide 5 in thick for quarter sec. corner

Township 1 N. Range 6 East of 6th Principal Meridian

80.79	The corner to Sec. 23. 24, 25 and 26
	Surface gently rolling. Soil 1st Rate

North between Sections 23 and 24.

Variation 12° 00' East

40.00	To Creek 20 links wide runs N. W. soon turns S. Clear water & gravelly bottom
40.00	Set a ~~Stone~~ Lime stone 15 in long 11 in wide 3 in thick for quarter sec. corner
80.00	Set a lime stone 17 in long 10 in wide 4 in thick for corner to Sec. 13. 14. 23 and 24
	Surface gently rolling Soil 1st Rate

East on a Random line between Sec. 13 and 24

Variation 12° 07' East

40.00	Set a Stone for temporary quarter Sec. corner
63.00	Center Timber bears N. E. and S.
65.34	To Creek 110 links wide runs S. S. West
71.50	Same creek 19 links wide runs N. N. W.
74.10	Same creek 26 links wide runs South

Leave Timber on Bank

Township 4 N Range 6 East of 6th Principal Meridian

80.51	Intersect East boundary of Township 12 links North of the corner to Sections 13 and 24 from which corner I run West on a true line between Sections 13 and 24
	Variation 12°02 East
40.25	Set a Grey flint Stone 13 in long 10 in wide 4 in thick for quarter sec. corner
80.51	The corner to Sections 13. 14. 23 and 24
	Surface gently rolling Soil 1st Rate
	~~Timber Bur. Oak. Elm and Pine Elder~~
	Undergrowth same and Briers
	North between Sections 13 and 14
	Variation 12°00 East
40.00	Set a Lime Stone 14 in long 11 in wide 4 in thick for quarter section corner
80.00	Set a Lime 17 in long 14 in wide 4 in thick for corner to Secs. 11. 12. 13 and 14
	Surface gently rolling Soil 1st Rate

Township 4 N Range 6 East of 6th Principal Meridian

	East on a Random line between Secs. 12 and 13
	Variation 12°00' East
40.00	Set a Stone for temporary quarter Sec. corner
69.52	A Ravine washes S.E.
80.02	Intersected East boundary of the Township 16 links South of the the corner to Sections 12 and 13 from which corner I run West on a true line between sections 12 and 13
	Variation 12°07 East
40.01	Set a Lime stone 18 in long 10 in wide 2 in thick for quarter sec. corner
80.02	The corner to Sections 11. 12. 13 and 14
	Surface gently rolling Soil good 2nd Rate
	North between Sections 11 and 12
	Variation 12°15 East
40.00	Set a Lime stone 14 in long 10 in wide 6 in thick for quarter sec. corner
80.00	Set a Lime Stone 18 in long 12 in wide 3 in thick the corner to Sections 1. 2. 11 and 12

Township 14 No. Range 6 East of the Principal Meridian

Surface rolling Soil good 2nd Rate

East on a random line between Sections 1 and 12

Variation 12° 0' East

16.43 A Drain washes S. East

4.00 Set a stone for temporary quarter sec. corner

60.10 Intersected East boundary of the Township 84 links North of the corner to Sections 1 and 12 from which corner I run West on a true line between Sections 1 and 12.

Variation 11° 31' East

40.05 Set a Lime Stone 15 in long 9 in wide 5 in thick for quarter section corner

80.00 The corner to Sections 1. 2 11 and 12

Surface rolling Soil good 2nd Rate

North on a ~~random~~ true line between Sections 1 and 2

Variation 12° 15' East

Township 14 N. Range 6 East of the Principal Meridian

40.00 Set a Lime stone 14 in long 12 in wide 3 in thick for quarter sec. corner

77.51 Intersect the 1st Parallel 17 21/100 Chains West of the corner to Sections 35 and 36

Set a Lime Stone 12 in long 10 in wide 4 in thick for corner to Sections 1 and 2

Surface broken Soil good 3rd Rate

July 3rd 1857

North between Sections 34 and 35

Variation 12° 15' East

4.00 Set a Lime stone 16 in long 10 in wide 4 in thick for quarter sec. corner

80.00 Set a Lime stone 22 in long 8 in wide 3 in thick for corner to Sections 26, 27 34 and 35.

Surface gently rolling Soil good 2nd Rate

East on a random line between Sections 26 and 35

Township 4 N Range 6 East of 6th Principal Meridian

Variation 12° 00' East

40.00 Set a Stone for temporary quarter Sec. corner

79.60 Intersected N. and S. line 4 & 9 links South of the corner to Sections 25. 26 35 and 36 from which corner I run West on a true line between Sections 26 and 35

Variation 12° 21' East

* 39.90 Set a lime stone 15 in long 10 in wide 4 in thick for quarter sec. corner

79.80 The corner to sections 26. 27 34 and 35 Surface gently rolling. Soil good 2nd Reate

---

North between Sec. 26 and 27

Variation 12° 15' East

40.00 Set a lime stone 16 in long 11 in wide 3 in thick for quarter section corner

80.00 Set a lime stone 16 in long 9 in wide 7 in thick for corner to sections 22. 23 26 and 27 Surface gently rolling. Soil good 2nd Reate

Township 4 N Range 6 East of 6th Principal Meridian

East on a random line between Sec. 23 and 26

Variation 12° 21 East

40.00 Set a Stone for temporary quarter sec. corner

52.43 A Marsh washes S. E.

72.92 A Creek 21 links wide runs South high banks clear running water. Timber on banks

79.82 Intersected N. and S. line 26 links North of the corner to Sec. 23. 24. 25 and 26 from which corner I run West on a true line between Sections 23 and 26

Variation 12° 15' East

39.91 Set a lime stone 15 in long 9 in wide 4 in thick for quarter sec. corner

79.82 The corner to Sections 22. 23 26 and 27 Surface gently rolling. Soil 1st Reate Timber on bank of Creek. ~~Undergrowth~~ Box elder and Elm. undergrowth Plums

---

North between Sections 22 and 23

Variation 12° 15' East

Township 4 N Range 6 East of 6th Principal Meridian

4000	Set a lime stone 15 in long 10 in wide 4 in thick for quarter section corner
6800	A Drain washes S. West
8000	Set a lime stone 18 in long 8 in wide 6 in thick the corner to Sections 14. 15 22 and 23
	Surface gently rolling. Soil good 2nd Rate
	North between Sections 14 and 15
	Variation
4000	Set a Lime Stone 15 in long 10 in wide 4 in thick for quarter section corner
8000	Set a Lime stone 18 in long 9 in wide 6 in thick for corner to Sections 10. 11 14 and 15
	Surface gently rolling. Soil good 2nd Rate
	East on a Random line between Sections 11 and 14
	Variation

Township 4 N Range 6 East of the 6th Principe Meridian

	East on a Random line between Sections 14 and 23
	Variation 12°11' East
4000	Set a Stone for Temporary quarter Section Corner
6900	a Drain washes S E
7986	Intersected N and S line 65 N Links of the Corner to Sections 13. 14, 23 And 24 from which Corner Arm West on a true line between Sections 14 and 23
	Variation 11°45' East
39.93	Set a Lime Stone 14 in long 12 in wide 4 in thick for quarter Section Corner
79.86	The corner to Sect 14, 15, 22 and 23
	Land gently rolling Soil good 2d Rate
	North between Sections 14 and 15
	Variation 12°15' East
40,00	Set a Lime Stone 15 in long 11 in wide

Township 4 N Range 6 E of the 6th Principle Meridian

	And 4 in thick, for quarter Sect. Corner
8000	Set a Lime Stone 18 in Long 9 in wide
	and 6 in thick for Corner to Sections
	10, 11, 14 and 15
	Land gently rolling Soil good 2d Rate

East on a Random line between Sections 11 and 14

Variation 11°43' East

Township 4 N Range 6 East of 6th Principal Meridian

4000	Set a Stone for temporary quarter Sec. corner
80.41	Intersected N and S. line 46 Links North of the corner to Sections 11. 12 13 and 14 from which corner I run West on a true line between Sections 11 and 14
	Variation 11°23' East
40.20	Set a lime stone 18 in long 8 in wide 7 in thick for quarter sec corner
80.41	The corner to Sections 10 11 14 and 15 Surface rolling. Soil 2nd Reate

North between Sect. 10 and 11

Variation 12°15' East

25,00	Enter timber bears N E and S W.
26.20	A Ravine washes W.
× 27.95	Austins Creek dry 20 Links wide washes S. West
× 31.83	~~Bed of~~ same creek 20 Links wide bears S. East
36,00	Leave timber bears N. W. and S. E.
4,000	Set a Lime stone 20 in long 7 in wide 4 in thick for quarter sec corner

Township 4 No Range 6 East of 6th Principal Meridian

40.72	Center timber bears No. E and S. West
41.00	A Marine washes No. No W.
53.10	To bend of Creek 200 links wide runs S. West comes from No W
58.23	Austins Creek 15 links wide runs S. West
59.00	Leave timber bears No E. and S. West
80.00	Set a Lime stone 14 in long 12 in wide 4 in thick for corner to Sections 1. 2 ~~11 and 12.~~ 2, 3. 10 & 11

Surface broken Soil 1st Rate
Timber. Bur. Oak Black Walnut Elm Maple and cottonwood. Undergrowth Plumb Cherry and Vines

---

East on a Random line between Sections 2 and 11

Variation 11° 23 East

4.20	Center timber bears No E and S West
4.60	Austins Creek 26 links wide runs South
12.40	Leave Timber bears No E and S W

Township 4 No Range 6 East of 6th Principal Meridian

15.90	Leave bottom bears No and S
40.00	Set a Stone for temporary quarter Sec. corner
80.54	Intersect N and S line 19 links North of the corner to Sections 1 2 11 and 12 from which corner I run West on a true line between between Secs 2 and 11

Variation 11° 15 East

40.24	Set a Red flint Stone 14 in long 8 in wide 4 in thick for quarter Sec. corner
80.54	To corner to Sections 2. 3. 10 and 11

Surface broken Soil 1st Rate
Timber Bur Oak Maple and Black Walnut. Undergrowth same Plumb and Vines

---

North between Sections 2 and 3

Variation 12° 15 East

40.00	Set a Red flint stone 14 in long 8 in wide 4 in thick for quarter Sec. corner
77.51	Intersected 1st Parallel North 18.05 links

Township 4 N Range 6 East of 6 Principal Meridian

	West of the corner to Sections 34 and 35
77.51	Set a Lime Stone 20 in long 8 in wide 4 in thick the corner to Sections 2 and 3
	Surface level. Soil 1st Reate
	July 4th 1857
	North between Sections 33 and 34
	Variation 12° 15 East
11.9	A Drain washes S.W.
40.00	Set a Blue flint Stone 14 in long 10 in wide 8 in thick for quarter sec. corner
80.00	Set a Lime Stone 14 in long 7 in wide 6 in thick for corner to Sections 27. 28 33 and 34
	Surface broken. Soil 1st Reate
	East on a random line between Sect. 27 and 34
	Variation 12° 00 East

Township 4 N Range 6 East of 6 Principal Meridian

40.00	Set a Stone for temporary quarter Sec. corner
79.35	Intersect N and S line 5 links North of the corner to Sections 26. 27. 34 and 35 from which corner run West on a true line between Sections 27 and 34
	Variation 11° 58' East
39.67	Set a Lime Stone 14 in long 9 in wide 4 in thick for quarter Sec. corner
79.35	The corner to sections 27. 28 33 and 34
	Surface gently rolling. Soil 1st Reate
	North between Sections 27 and 28
	Variation 11° 30 East
40.00	Set a Lime Stone 15 in long 10 in wide 4 in thick for quarter Sec. corner
45.00	Timber bears N.E and S.W
45.21	To Austins Creek runs S.W. 10 links wide
46.25	A Fresh water Spring 50 links East off line
48.12	Austins Creek 12 links wide runs S.E
59.63	Austins Creek 23 links wide runs West

Township 4 N Range 6 East of 6th Principal Meridian

60.21	Leave timber bears E and West
70.40	Leave bottom bears N E and S West Land rises gently
80.00	Set a Lime stone 18 in long 12 in wide 4 in thick for ~~quarter sec.~~ corner to Sections 21. 22. 27 and 28.
	Surface broken Soil 1st Rate
	Timber Bur-Oak-Hickory Elm and Box elder

East on random line between Sections 22 and 27

Variation 12°00 East

21.60	Enter timber bears N E and S West
25.91	Austins Creek 10 links wide runs S. West
28.00	Leave timber bears N E and S. West
34.00	Leave bottom bears N and S. Land rises gently
40.00	Set a Stone for temporary quarter sec. corner
80.04	Intersect N and S. line 45 links North

Township 4 N Range 6 East of 6th Principal Meridian

	of the corner to Sect. 22. 23 26 and 27 from which corner I run West on a true line between Sections 22 and 27

Variation 11°41' East

40.02	Set a Lime stone 14 in long 9 in wide 5 in thick for quarter section corner
80.04	The corner to Sections 21, 22, 27 and 28
	Surface gently rolling. Soil 1st Rate
	Timber Bur Oak. Hickory Elm. Black Walnut and Box Elder. Undergrowth Same and Vines

North between Sections 21 and 22

Variation 12°15 East

40.00	Set a Lime Stone 13 in long 9 in wide 8 in thick for quarter sec. corner
80.00	Set a Lime stone 16 in long 10 in wide 4 in thick for corner to Sections 15. 16 21 and 22
	Land on South half rolling. North level

Township 4 N. Range 6 East of 6th Principal Meridian

Soil 1st Rate

East on a random line between Sect. 15 and 22

Variation 12° 00' East

12.10 Enter bottom bears N and S.
21.00 Entered Timber bears N E and S.W.
25.20 Austins Creek 12 links wide runs S. West
34.50 Leave timber bears N West and S. E
40.00 Set a Stone for temporary quarter sec. corner
52.85 Leave bottom bears N. E and S. West
Land rises gently
80.10 Intersect N and S. line 50 links North of the corner to Sections 14 15 22 and 23 from which corner I run West on a true line between Sections 15 and 22

* Variation 11° 39' East

40.05 Set a Lime stone 14 in long 8 in wide 4 in thick for quarter sec. corner
80.10 The corner to Sections 15. 16 21 and 22

Township 4 N. Range 6 East of 6th Principal Meridian

Surface gently rolling Soil 1st Rate
Timber. Wh. Oak Elm Hickory and Black Walnut. Undergrowth Same Plumb and Vines

North between Sections 15 and 16

Variation 12° 15' East

40.00 Set a lime Stone 14 in long 12 in wide 3 in thick for quarter sec. corner
80.00 Set a lime Stone 14 in long 8 in wide 5 in thick the corner to sections 9. 10 15 and 16
Surface rolling. Soil good 2nd Rate

East on a random line between Sections 10 and 15

Variation 11° 30' East

25.00 Enter Creek bottom bears N and S.
40.00 Set a Stone for temporary quarter Sec. corner
× 66.00 To Austins Creek 18 links wide bears S. W. No water
66.55 Enter timber bears N. W and S. W

Township 4 No Range 6 East of 6th Principal Meridian

70.10	Leave Timber bears N.W. and S.E.
80.16	Intersected N and S line 11 links North of the corner to Sections 10 11. 14 and 15 from which corner I run West on a true line between Sections 10 and 15
	Variation 11° 25' East
40.23	Set a Lime Stone 16 in long 10 in wide 5 in thick for quarter sec. corner
80.46	The corner to Sections 9. 10 15 and 16 Surface level. Soil 1st Rate Timber Big Oak Elm Cottonwood and Box elder. Undergrowth Plumb and Vines

North between Sections 9 and 10.

Variation 12° 15 East

40.00	Set a Lime Stone 15 in long 12 in wide 3 in thick for quarter sec. corner
56.73	A Prairie branch washes East 6 links wide

Township 4 No Range 6 East of 6th Principal Meridian

80.00	Set a Lime Stone 16 in long 10 in wide 4 in thick for corner to Sections 3. 4 9 and 10 Surface rolling. Soil good 2nd Rate

East on a Random line between Sections 3 and 10

Variation 11° 30 East

16.04	A Drain washes South
40.00	Set a Stone for temporary quarter Sec. corner
51.70	A Prairie washes S.E.
68.06	Enter bottom bears N.W. and S.E.
80.04	Intersect N and S line 5 links South of the corner to Sections 2 3. 10 and 11 from which corner I run West on a true line between Sections 3 and 10
	Variation 11° 32 East
40.02	Set a Lime stone 18 in long 10 in wide 3 in thick for quarter Sec. corner
80.04	The corner to Sections 3. 4 9 and 10

Township 14 N Range 6 East of 6th Principal Meridian

Surface broken Soil 2nd Rate

North between Sections 3 and 4
Variation 12° 15' East

38.50 A Drain washes S. E.
40.00 Set a Lime stone 14 in long 7 in wide 6 in thick for quarter sec. corner
77.72 Intersected 1st Parallel North 17.46 links West of the corner to Sections 33 and 34
Set a Lime Stone 14 in long 10 in wide 4 in thick the corner to Sections 3 and 4
Surface rolling. Soil 2nd Rate

July 5th 1854

North between Sections 32 and 33
Variation 12° 15 East

40.00 Set a Lime Stone 14 in long 8 in wide 5 in thick for quarter section corner
59.57. To Big Blue 237 links wide runs S. E

Township 14 N Range 6 East of 6th Principal Meridian

rapid current and Rocky bottom
61.83 To an Island containing about 2 Acres with Timber upon it
64.62 To North Slough of River 94 links wide rapid current and rocky bottom
66.00 Leave timber on bank of Slough
80.00 Set a Lime Stone 17 in long 10 in wide 4 in thick for corner to Sections 28. 29 32 and 33
Land level river bottom. 1st Rate
Timber Bur Oak Elm and Hickory

East on a Random line between between Sections 28 and 33
Variation 12.00' East

40.00 Set a Stone for temporary quarter Section corner
63.48 Enter Timber bears N W and S. W.
64.71 To Austins Creek 4 links wide gentle current runs S. W.
65.00 Leave timber bears N and S.

79.81	Intersect N. and South line 8 links South of the corner to Sections 27.28 33 and 34 from which corner I run West on a true line between Sections 28 and 33
	Variation 12° 03 East
39.91	Set a Lime Stone 14 in long 8 in wide 6 in thick for quarter sec. corner
79.81	The corner to Sections 28.29.32 and 33 Land level bottom Soil 1st Rate Timber Elm Black Walnut and Ash Undergrowth Same Plum and Vines
	North between Sections 28 and 29
	Variation 12° 15 East
* 40.00	Set a Lime Stone 16 in long 8 in wide 4 in thick for quarter sec. corner
57.70	Leave Bottom bears S.E and N.W. Land rises gently
80.00	Set a Lime Stone 17 in long 11 in wide 4

	in thick for corner to Sections 20.21 28 and 29 Land on South half level. North gently rolling. Soil 1st Rate
	East on a Random line between Secs. 21 and 28
	Variation 12° 00 East
40.00	Set a stone for temporary quarter sec. corner
79.56	Intersected N. and S. line 9 links North of the corner to Sections 21.22.27 and 28 from which corner I run West on a true line between Sections 21 ~~and~~ & and 28
	Variation 11° 56 East
39.78	Set a lime Stone 16. in long 8 in wide 6 in thick for quarter Sec. corner
79.56	The corner to Sections 20.21 28 and 29 Surface level. Soil 1st Rate
	North between Sections 20 and 21
	Variation 12° 30 East

Township 4 N Range 6 East of 6th Principal Meridian

40.00	Set a Lime stone 18 in long 6 in wide 4 in thick for quarter section corner
X 40.20	A Prairie Branch washes West 8 Links Wide
X 54.23	Same Branch washes S. East 8 Links Wide
80.00	Set a Lime stone 21 in long 10 in wide 4 in thick for corner to Sections 16. 17 20 and 21
	Surface rolling. Soil 2nd Rate

East on a Random line between Sections 16 and 21

Variation 12° 00 East

40.00	Set a stone for temporary quarter Sec. corner
79.68	Intersected N and S. line 29 links North of the corner to Sections 15. 16. 21 and 22 from which corner I run West on a true line between Sec'n 16 and 21

Variation 11° 48 East

36.84	Set a Lime stone 14 in long 10 in wide 4 in thick for quarter sec. corner.

Township 4 N Range 6 East of 6 Principal Meridian

79.68	The corner to Sections 16. 17 20 and 21 Surface level. Soil 1st Rate

North between Sections 16 and 17

Variation 12° 30 East

40.00	Set a ~~Stone~~ Lime stone 15 in long 6 in wide 4 in thick for quarter section corner
59.21	A Drain washes S. West
80.00	Set a Lime stone 17 in long 8 in wide 4 in thick for corner to Sections 8, 9, 16 and 17
	Surface level Soil 2nd Rate

East on a random line between Sections 9 and 16

Variation 12° 00 East

7.00	A Drain washes S. West
40.00	Set a Stone for temporary quarter sec. corner
80.00	Intersect N and S line 32 links North of the corner to Sections 9. 10 15 and 16 from which

Township 14 No. Range 6 East of 6th Principal Meridian

	corner I run West on a true line between Sections 9 and 16
	Variation 11° 46' East
40.00	Set a Lime stone 22 in long 8 in wide 4 in thick for quarter sec. corner
80.00	The corner to Secs. 8. 9 16 and 17
	Surface level. Soil 1st Rate

North between Sections 8 and 9

Variation 12° 15' East

40.00	Set a Lime stone 15 in long 7 in wide 5 in thick for quarter section corner
52.15	A Drain washes West
80.00	Set a lime stone 20 in long 8 in wide 4 in thick for corner to Secs. 4. 5. 8 and 9
	Surface level Soil 2nd Rate

East on a random line between Sections 4 and 9

Variation 12° 00' East

40.00	Set a Stone for temporary quarter sec. corner

Township 14 No. Range 6 East of 6th Principal Meridian

X 53.00	A Prairie Branch washes E. 5 links wide
80.62	Intersected N and S lines 6 links South of the corner to Sections 3. 4. 9 and 10 from which corner I run West on a true line between Sections 4 and 9
	Variation 12° 15' East
40.31	Set a Lime stone 15 in long 9 in wide 5 in thick for quarter section corner
80.62	The corner to Sections 4. 5. 8 and 9
	Surface gently rolling. Soil good 2nd Rate

North between Sections 4 and 5

Variation 12° 15' East

40.00	Set a Lime stone 20 in long 8 in wide 4 in thick for quarter sec corner
77.36	Intersect 1st Parallel North 10.09 links West of the corner to Sections 32 and 33.
	Set a Lime stone 15 in long 10 in wide 4 in thick ~~for~~ for corner to Sections 4 and 5
	Land Rolling. Soil 2nd Rate July 6th 1857

Township 4 N Range 5 East of 6th Principal Meridian

North between Sections 31 and 32

Variation 12° 15' East

X 4.00 Set a Willow Post in Mound with Trench deposited therein a Red flint stone marked 1/4 for quarter Sec corner

7.00 A Stream 10 links wide runs N. E with Timber on banks

X 8.00 Set an Ash Post in Mound with Trench and deposited therein a Red flint stone marked 1/4 the corner to Sections 29, 30, 31 and 32

Land rolling. Soil good 2nd Rate

Timber Bur Oak Hackberry and Elm

East on a Random line between Sections 29 and 32

Variation 12° 00' East

4.07 A Stream 12 links wide high banks runs N. E Timber on Banks

6.00 Leave timber bears N E and S.

20.00 Enter bottom bears N E and S West

23.10 Enter timber bears S E and N West

~~35~~ 35/135 Meridian

Township 4 N Range 6 East of 6th Principal Meridian

23,86	A Stream 40 links wide runs S E
30,08	To Big Blue 287 links wide gentle current sandy bottom runs S. East.
38,20	Leave Timber bears S S E and N W
40,00	Set a stone for temporary quarter sec corner
80,17	Intersected N and S line 21 links South of the corner to Sections 28. 29 32 and 33 from which corner I run
	West on a true line between Sections 29 and 32
	Variation 12°09 East
40,00	Set a Lime stone 16 in long 11 in wid 3 in thick for quarter sec corner
80,17	The corner to Sections 29. 30 31 and 32 Surface on West half broken East half level Soil 1st Rate
* ×	Timber Bur Oak Elm and Hickory
	West on a Random line between Sections 30 and 31
	Variation 12°00 East

Township 4 N Range 6 East of 6th Principal Meridian

40.00	Set a Stone for temporary quarter Sec. corner
40.63	A Drain washes N. E.
78.10	Intersected West boundary of the Township 26 links South of the corner to Sections 30 and 31 from which corner I run East on a true line between Section 30 and 31
	Variation 11°49 East
38.10	Set a Sand Stone 13 in long 8 in wide 5 in thick for quarter section corner
78.10	The corner to Sections 29 30 31 and 32 Surface gently rolling. Soil good 2nd Rate
	North between Sections 29 and 30
	Variation 12°15 East
8.07	A Drain washes N ~~West~~ East
28.00	To bottom bears S. E and N. W.
40.00	Set a Sand Stone 15 in long 10 in wide 4 in thick for quarter section corner
44.81	To Big Blue river 219 links wide runs East

Township 4 N Range 6 East of 6th Principal Meridian

	gentle current Sandy bottom
47.35	Enter timber on River bank bears E and W.
48.50	Leave timber bears E and West
55.26	A Drain washes West
80.00	Set a Lime stone 13 in long 12 in wide 8 in thick ~~for quarter~~ sec. ~~corner~~ Corners to 19, 20, 29 & 30 Surface level Soil 1st Rate
	East on a Random line between Sections 20 and 29
	Variation 12°09 East
40.00	Set a Stone for temporary quarter sec. corner
51.12	A Marine washes S East
57.00	Leave Bottom Land rises gently bears N. W. and S. E.
81.09	Intersect N and South line 12 links South of the corner to Secs. 20 21 28 and 29 from which corner I run West on a true line between Secs. 20 and 29
	Variation 12°14 East
40.04	Set a Lime Stone 14 in long 10 in wide 7 in

Township 1 N. Range 1 East of the Principal Meridian

	Stick for quarter Sec. corner
2000	The corner to Sections 19 20 29 and 30
	Surface level Soil 1st Rate
	West on a Random line between Sections 19 and 30
	Variation 11° 49 East
40,00	Set a stone for temporary quarter section corner
42,50	Enter timber bears N and S
46,25	To Big blue river 225 links wide runs South gentle current sandy bottom high banks
49,50	Leave timber - bears N and South
63,50	Leave bottom bears S E and N.W.
76,30	Intersect West boundary of Township 53 links South of the corner to Sec. 19 and 30 from which corner I run
	East on a true line between Sec. 19 and 30
	Variation 11° 26 East
38,30	Set a Lime stone 11 in long 6 in wide 5 in thick for quarter sec. corner

Township 1 N. Range 1 East of the Principal Meridian

48,30	The corner to Sections 19. 20 29 and 30
	Surface level Soil 1st Rate
	Timber Bur Oak. Elm Cottonwood and Maple. Open Woods
	North between Sections 19 and 20
	Variation 12° 30 East
40,00	Set a Lime stone 13 in long 9 in wide 8 in thick for quarter section corner
2,00	Set a Lime stone 16 in long 12 in wide & 3 in thick for corner to Sections 19. 18 19 and 20
	Surface level Soil 1st Rate
	East on a random line between Sections 19 and 20
	Variation 12° 14 East
10,50	Leave bottom bears S.E and N.West
23,45	A Barne washes South
40,00	Set a Stone for temporary quarter Sec. corner

Township 4 N Range 6 East of 6th Principal Meridian

X 65.08	A Prairie branch washes South East 6 Links wide
80.23	Intersect Nand South line 9 links North of the corner to Sections 16 17 20 and 21 from which corner I run
	West on a true line between Secs 17 and 20
	Variation 12° 10' East
X 40.11	Set a Lime stone 18 in long 8 in wide 4 in thick for quarter section corner (too small)
80.23	The corner to Sections 17 18 19 and 20
	Land gently rolling. Soil 1st Rate
	West on a random line between Sections 18 and 19
	Variation 11° 26 East
40.00	Set a Stone for temporary quarter sec. corner
72.92	To big Blue River 198 links wide runs South deep gentle current high banks.
	To ascertain the distance across. I cause a flag to be placed on line on the oposite bank. I then run South 198 links. from which point my compass bore on flag North 45 East giving

Township 4 N Range 6 East of 6th Principal Meridian

	the distance across on line 198 links
77.99	Intersect West boundary of the Township 9 links North of the corner to Sections 18 and 19 from which corner I run ~~East~~
	East on a true line between Secs 18 and 19
	Variation 11° 30 East
37.99	Set a Lime stone 12 in long 8 in wide 4 in thick for quarter sec. corner
77.99	The corner to Sections 17 18 19 and 20
	Land level bottom. Soil 1st Rate
	July 7th 1857
	North between Sections 17 and 18
	Variation 12° 30 East
11.50	Leave bottom bears S E and N West
40.00	Set a Lime Stone 17 in long 9 in wide 4 in thick for quarter section corner
80.00	Set a Lime stone 18 in long 10 in wide 3 in thick for corner to Sections 7 8 17 and 18
	Surface gently rolling. Soil good 2nd Rate

Township 1 S North Range 6 East of the Principal Meridian

East on a random line between Sections
8 and 17
Variation 12° 10' East
4.00 Set a Stone for temporary quarter sec. corner
6.00 A Drain washes South
20.40 Intersect North and South line 4 links South of
the corner to Sections 8, 9, 16 and 17
from which corner I run
West on a true line between Sections 8 and 17
Variation 12° 12' East
40.20 Set a Lime stone 14 in long 12 in wide
3 in thick for quarter sec. corner
20.40 The corner to Sections 7, 8, 17 and 18
Surface level. Soil good 2nd Rate

West on a random line between Sec. 7 and 18
Variation 11° 30' East
4.00 Set a Stone for temporary quarter section corner
5.00 A Ravine washes West
7.00 Intersected West boundary of the Township

Township 1 S North Range 6 East of the Principal Meridian

59 links North of the corner to Sec.
7 and 18 from which corner I run
East on a true line between Sec. 7 and 18
Variation 11° 55' East
5.00 Set a Lime stone 14 in long 9 in wide
6 in thick for quarter section corner
7.00 The corner to Sections 7, 8, 17 and 18
Surface on East half level. West half rolling
Soil 2nd Rate

North between Sections 7 and 8
Variation 12° 15' East
4.00 Set a Lime stone 14 in long 8 in wide
7 in thick for quarter sec. corner
7.25 A Drain washes West
8.00 Set a Lime stone 20 in long 8 in wide
4 in thick for corner to Sec. 5, 6, 7 and 8
Surface level Soil good 2nd Rate

Township 1 N. Range 1 East of the Principal Meridian

East on a Random line between Sec. 5 and 8
Variation 12.10 East

4.00 Set a Stone for temporary quarter sec. corner
77.69 A Drain washes S. E.
80.00 Intersect N. and S. Line 19 links North of the corner to Sections 4, 5, 8 and 9. from which corner I was

West on a true line between Sec. 5 and 8
Variation 12° 00 East

4.03 Set a Lime Stone 11 in long 11 in wide 3 in thick for quarter sec. corner
20.00 The corner to Sections 5, 6, 7 and 8
Surface level. Soil good 2nd Rate

West on a Random line between Sec. 6 and 7
Variation 11° 36 East

4.00 Set a Stone for temporary quarter sec. corner
5.12 A Ravine washes South
74.48 Intersected West boundary of the Township 31 links South of the corner to sections

Township 1 N. Range 1 East of the Principal Meridian

6 and 7 from which corner I run
East on a true line between Sections 6 and 7
Variation 11° 43 East

36.46 Set a Lime stone 15 in long 8 in wide 7 in thick for quarter sec. corner
76.46 The corner to Sections 5, 6, 7 and 8.
Surface rolling. Soil 3rd Rate

North between Sections 5 and 6
Variation 12° 15 East

4.00 Set a Lime Stone 15 in long 12 in wide 3 in thick for quarter sec. corner
4.32 A Drain washes S. West
77.04 Intersect the 1st Parallel North 16.64 links West of the corner to Sections 31 and 32
Set a Lime stone 10 in long 8 in wide 3 in thick for ~~the~~ corner to Sections 5 and 6
Surface rolling. Soil 2nd Rate
July 8th 1859

General Description

This Township gather exceeds the average in fertility of Soil, and contains a large amount of Good farming land well watered by the Big Blue River on the South West portion and various other streams running North and South It contains about the Average amount of Timber but good building Stone is scarce

List of Names

A List of the Individuals who assisted in running measuring and marking the lines and corners described in the foregoing Field Notes of Township No 4, North of Range No 6 East of the 6th Principal

Meridian, Showing the respective capacities in which they acted

Charles Hall	Chainman
James D Thompson	Chainman
Robert Armstrong	Axeman
John Nelson	Flagman
Felix G Herbert	Compassman

General Land Office • Original Field Notes

Book Number

69

The images in this file are photographs of the notes of the original surveys of the State of Nebraska on file in the Office of the Nebraska State Surveyor located in Lincoln, Nebraska.

The original surveys in Nebraska began in the mid 1850's and were completed in the mid 1880's. The Nebraska office of the Surveyor General was closed June 30, 1886.