General Land Office • Original Field Notes

Book Number

70

The images in this file are photographs of the notes of the original surveys of the State of Nebraska on file in the Office of the Nebraska State Surveyor located in Lincoln, Nebraska.

The original surveys in Nebraska began in the mid 1850's and were completed in the mid 1880's. The Nebraska office of the Surveyor General was closed June 30, 1886.

Comp 9 a

Copied

Vol. 2 R. 6 E.

Field notes of the Subdivision lines of Township no 5 N. Range no 6 E. of the 6th Principal Meridian in the Territory of Nebraska.

Surveyed by

David G. Fleming

Deputy Surveyor.

Under his contract no 155. bearing date Oct. 22d 1856.

Subdivision commenced June 17. 1857.

completed July 3. 1857.

Exd Sept 12th 1857

Corrections required —

Names and duties of assistants

D. P. Kerns	Chainearrier
Andy J. Bell	Chainearrier
H. C. Justice	Axeman
J. M. Beck	Flagman

Township 5 N. Range 6 East 6th P. M.



I D. P. Kerns do solemnly swear that I will faithfully execute the duties of chain carrier; that I will level the chain upon uneven ground, and plumb the tally pins, whether by sticking or dropping the same; that I will report the true distance to all notable objects and the true length of all lines that I assist in measuring to the best of my skill and ability.

Sworn to and D P Kerns
Subscribed before
me this 4th day of
June a.d. 1857

John M Taylor. J. P.

In and for the county of Leavenworth, Kansas Territory

I A. J. Bell do solemnly swear that I will faithfully execute the duties of chain carrier; that I will faithfully level the chain upon uneven ground, and plumb the tally pins, whether by sticking or dropping the same; that I will report the true distance to all notable objects and the true length of all lines that I assist in measuring, to the best of my skill and ability.

A. J. Bell

Sworn to and subscribed before me this 4th day of June A.D. 1857

John M Doyler J.P

In and for the county of Leavenworth K.T.

I John M Beck do solemnly swear that I will well and truly perform the duties of Flagman, according to instructions given me, and to the best of my skill and ability.

John M Beck

Sworn to and subscribed before me this 4th day of June A.D. 1857

John M Doyler J.P

In and for the county of Leavenworth K.T.

I Henry B Justice do solemnly swear that I will well and truly perform the duties of Axeman according to instructions given me and to the best of my skill and ability.

H B Justice

Sworn to and subscribed to before me this 4th day of June A.D. 1857

John M Doyler J.P

In and for the county of Leavenworth K.T.

Field notes of the Subdivision lines in Township 5 N. Range 6 E of the 6th Principal Meridian

Chains

To determine the proper adjustment of my compass for subdividing this Township, I commence at the corner to Townships 4 and 5 N. R 6 and 7 E., and run North on a blank line along the East Boundary of Section 36.

Variation 11°00' East.

40.00 To a point 115 links East of the ~~Quarter Section~~ corner.

80.07 To a point 224 links East of the corner to Sections 25 and 36

To retrace this line or run parallel thereto my compass must be adjusted to a variation of 12° 36' East

Subdivision commenced June 17, 1887

From the corner to Sections 1, 2, 35 and 36 on the South Boundary of the Township. I run

North between Sections 35 and 36

Variation 12° 36' East.

Township 5 N. Range 6 E 6th Principal Meridian

Chains

40.00 Set a sandstone 18 in long 12 in wide and 8 in thick for quarter Section corner.

80.00 Set a granite stone 18 in long 13 in wide and 10 in thick for corner to Sections 25, 24, 35 and 36.

Land rolling; soil 3d rate

East on a random line between Sections 25 and 36

Variation 12° 30' East.

40.00 Set a post for temporary quarter Section corner.

80.19 Intersect the East Boundary of the Township 12 links North of the corner to Sections 25 and 36, from which corner I run West on a true line between Sections 25 and 36

Township 5 N. Range 6 E 6th Principal Meridian

Chains

Variation 12° 25' East.

40.09 Set post in with trench & pit as Mound for instructions for quarter section corner.

80.19 The corner to Sections 25, 26, 35 and 36

Land broken; soil 3d rate

North between Sections 25 and 26

Variation 12° 30' East.

40.00 Set post in with trench & pit as Mound pr. instruction for quarter Section corner.

54.00 A Bluff bears N.W. & S.W.

54.70 A dry branch 7 links wide course N.W.

80.00 Set post in with trench & pit as pr instruction Mound for corner to Sections 23, 24, 25 and 26.

Land broken; soil 3d rate

East on a random line between Sections 24 and 25

Township 5 N. Range 6 E 6th Principal Meridian

Chains

Variation 12° 25' East.

15.30 A branch 6 links wide runs South

40.00 Set a post for temporary quarter Section corner.

80.50 Intersect the East Boundary of the Township 50 links North of the corner to Sections 24 and 25. from which corner I run West, on a true line between Sections 24 and 25

Variation 12° 12' East.

X 40.25 Set post in mound with trench & pit as pr instructions for quarter Section corner.

80.50 The corner to Sections 23, 24, 25 and 26.

Land rolling; soil 3d rate

North between Sections 23 and 24.

Variation 12° 00' East

Township 5 N. Range 6 E 6th Principal Meridian

Chains

40.00 Set post in mound with trench & pit & as per instructions for quarter Section corner. X

80.00 Set post in mound with trench & pit as per instructions for corner to Sections 13, 14, 23 and 24 X

Land rolling; soil 3d rate

East on a random line between Sections 13 and 24.

Variation 12° 12' East

40.00 Set a post for temporary quarter Section corner

80.44 Intersect the East Boundary 62 links South of the ~~East Boundary of the Township~~ corner to Sections 13 and 24, from which corner I run West, on a true line between Sections 13 and 24

186/7

Variation 12° 39' East. X

40.22 Set post in mound with trench & pit as per instructions X

Township 5 N. Range 6 E. 6th Principal Meridian

for quarter Section corner

81.44 The corner to Sections 13.14.23 and 24

Land rolling; soil 3d rate.

Since 17. 1857.

My cattle were stolen on the night of the 17th by the Indians, in consequence of which my work was delayed until the 27th of June.

North between Sections 13 and 14

Variation 12°00' East.

X 40.00 Set post in mound with trench & pit as instructions for quarter Section corner

X 80.00 Set post in mound with trench & pit as per instruction for corner to Sections 11. 12. 13 and 14.

Township 5 N. Range 6 E 6th Principal Meridian

Land rolling; soil 3d rate

East on a random line between Sections 12 and 13

Variation 12°00' East.

40.00 Set a post for temporary quarter Section corner.

80.29 Intersect the East Boundary of the Township 65 links North of the corner to Sections 12 and 13. from which corner I run West, on a true line between Sections 12 and 13.

Variation 11° 32' East

40.14 Set a granite stone 15 in long 8 in wide and 4 in thick for quarter Section corner.

80.29 The corner to Sections 11. 12. 13 and 14.

Land rolling; soil 3d rate

Township 5 N. Range 6 E 6th Principal Meridian

Chains

North between Sections 11 and 12

Variation 12° 00' East.

40.00 Set a granite stone 14 in. long 12 in wide and 6 in thick for quarter Section corner.

80.00 Set a Flint stone 16 in long 13 in. wide and 8 in thick for corner to Sections 1. 2. 11 and 12.

Land rolling; soil 3d rate

East on a random line between Sections 1 and 12

Variation 11° 00' East.

40.00 Set a post for temporary quarter Section corner.

80.42 Intersect the East Boundary of the Township 50 links North of the corner to Sections 1 and 12, from which corner I run

Township 5 N. Range 6 E 6th Principal Meridian

Chains

West, on a true line between Sections 1 and 12

Variation 10° 39' East.

40.21 Set a Sandstone 14 in long 8 in wide and 8 in thick for quarter Section corner.

80.42 The corner to Sections 1. 2. 11 and 12.

Land rolling; soil 3d rate

North on a random line between Sections 1 and 2

Variation 12° 00' East

40.00 Set a post for temporary quarter Section corner

79.11 Intersect the North Boundary of the Township 78 links West of the corner to Sections 1 and 2, from which corner I run

23 4/33

Township 5 N. Range 6 E 6th Principal Meridian

chains

South. on a true line between Sections 1 and 2.

Variation 11°27' East.

39.10 Set a sandstone 14 in long 8 in wide and 7 in thick for quarter Section corner

79.10 The corner to Sections 1, 2. 11 and 12

Land rolling; soil 3d rate

June 27. 1857.

North between Sections 34 and 35

Variation 12°00' East

36.40 Austin's creek 30 links wide runs S. E.

36.55 Eastern timbers bears S. E & N. W.

37.70 An Elm, 16 in diam

39.75 A Bur Oak 12 in. diam

40.00 Set a granite stone 14 in.

Township 5 N. Range 6 E 6th Principal Meridian

chains.

long 8 in wide and 5 in thick for quarter Section corner. *

no bearing trees convenient

42.00 Austins creek 20 links wide runs South West X

43.00 Same creek 25 links wide runs East.

48.70 Same creek 21 links wide runs S. W.

54.35 A Post Oak, 24 in. diam

55.00 Austins creek 15 links wide runs S. E

61.30 Leave Timber bears N. W & S. E.

80.00 Set a sandstone 15 in long 12 in wide and 10 in thick for ~~corner to~~ Sections 26. 27. 34 and 35.

Land level; soil good 2d rate

Timber Elm, Walnut, and Oak

Undergrowth, same. Plumb

Township 5 N. Range 6 E 6th Principal Meridian

and vines

East on a random line between Sections 26 and 35
Variation 12°00' East.

40.00 Set a stone for temporary quarter Section corner.

79.90 Intersect the North and South line 43 links North of the corner to Sections 25, 26, 35 and 36, from which corner I run

129/18

West on a true line between Sections 26 and 35

Township 5 N. Range 6 E. 6th Principal Meridian

Variation 11°42' East.

39.95 Set a granite stone 15 in. long 8 in. wide and 4 in. thick for quarter Section corner.

79.90 The corner to Sections 25, 26, 35 and 36. Land rolling; 3d rate.

North between Sections 26 and 27
Variation 12°00' East.

10.00 Enter timber bears N. E & S. W

10.80 An Elm, 20 in. dia.

11.50 Austins creek (dry) course S. W. 12 lks wide

17.50 Same creek (dry) course S. E. 11 lks wide

28.75 Same creek (dry) course S. W. 12 lks wide

29.40 Leave timber bears N. E & S W.

40.00 Set a granite stone 14 in long 10 in. wide and 4 in. thick for quarter Section corner

80.00 Set a granite stone 16 in. long 10 in. wide and 8 in. thick for corner to Sections

Township 5 N. Range 6 E. 6th Principal Meridian

chains	
	22, 23, 26 and 27.
	Land level; soil 2d rate
	Timber Oak, Walnut and Elm; undergrowth,
	Same, Plumb and vines
	East on a random line between Sections 23 and 26
	Variation 11° 42' East.
01.70	Austin's creek (dry) runs South.
40.00	Set a stone for temporary quarter Section corner.
79.73	Intersect the N. and S. line 30 links North of the corner to Sections 23, 24, 25 and 26. from which corner I run West, on a true line between Sections 23 and 26.
	Variation 11° ~~29'~~ 29 East.
39.87	Set a granite stone 15 in long 8 in. wide and 4 in. thick for quarter Section corner.

Township 5 N. Range 6 E. 6th Principal Meridian

chains	
79.73	The corner to Sections 22, 23, 26 and 27.
	Land rolling; soil 3d rate.
	North between Sections 22 and 23
	Variation 12° 00' East.
05.00	Enter timber bears N.W. & S.E.
13.27	Austin's creek (dry) ~~course~~ S.E. 10 lks wide
14.85	Same creek (dry) ~~Course~~ S.W. 11 lks wide
16.20	Same creek 12 lks wide course S.E. & leave timber bears S.E. & N.W.
40.00	Set a green stone 17 in long 10 in wide and 7 in. thick for quarter Section corner.
80.00	Set a granite stone 18 in. long 12 in wide and 8 in. thick for corner to Sections 14, 15, 22 and 23.
	Land rolling; soil 2d rate
	Timber Elm, Oak and Walnut;
	East, on a random line between Section 14 and 23
	Variation 11° 39' East.

Township 5 N. Range 6 E. 6th Principal Meridian

Chains	
40.00	Set a stone for temporary quarter Section corner
79.48	Intersect the N. and S. line 30 links North of the corner to Sections 13, 14, 23 and 24, from which corner I run West, on a true line between Sections 14 and 23.
	Variation 11° 26' East.
X 39.74	Set a granite stone 14 in. long 10 in wide and 8 in thick for quarter Section corner.
79.48	The corner to Section 14, 15, 22 and 23.
	Land rolling; soil 3d rate
	June 28, 1857.

North between Sections 14 and 15

Variation 12° 20' East

40.00	Set a granite stone 18 in long 10 in wide and 7 in thick for quarter Section corner.
80.00	Set a granite stone 24 in. long 17 in wide

Township 5 N. Range 6 E. 6th Principal Meridian

Chains	
	and 7 in thick for corner to Section 10, 11, 14 and 15
	Land rolling; soil 3d rate

East on a random line between Section 11 and 14.

Variation 11° 26' East

40.00	Set a stone for temporary quarter Section corner.
79.55	Intersect the N. and S. line 21 links South of the corner to Sections 11, 12, 13 and 14. from which corner I run West, on a true line between Sections 11 and 14
	Variation 11° 35' East.
39.77	Set a granite stone 22 in. long 8 in. wide and 8 in thick for quarter Section corner.
79.55	The corner to Sections 10, 11, 14 and 15.
	Land rolling; 3d rate

Township 5 N. Range 6 E. 6th Principal Meridian

chains	
	North between Sections 10 and 11
	Variation 12°00' East.
40.00	Set a granite stone 14 in long 7 in wide and 5 in thick for quarter Section corner.
71.50	A branch (dry) runs S. W. 12 lks wide
80.00	Set a green stone 18 in long 12 in wide and 9 in thick for corner to Sections 2, 3, 10 and 11.
	Land broken, soil 3d rate

East on a random line between Sections 2 and 11

Variation 11°30' East.

40.00	Set a stone for temporary quarter Section corner.
79.83	Intersect the N. and S. line 44 lks. South of the corner to Sections 1, 2, 11 and 12, from which corner I run West, on a true line between Sections

Township 5 N. Range 6 E. 6th Principal Meridian

2 and 11

Variation 11°49' East.

39.91	Set a granite stone 21 in long 15 in. wide and 7 in thick for quarter Section corner.
79.83	The corner to Sections 2, 3, 10 and 11
	Land rolling, 3d rate

North on a random line between Sections 2 and 3

Variation 12° 10' East.

39.00	Austins Creek, runs S. W. 11 lks wide
40.00	Set a stone for temporary quarter Section corner.
79.37	Intersect the North Boundary 72 lks. West of the corner to Sections 2 and 3, from which corner I run South, on a true line between Sections 2 and 3

Variation 11°39' East.

Township 5 N. Range 6 E. 6th Principal Meridian

Chains	
39.37	Set a granite stone 15 in. long, 9 in. wide and 7 in. thick for quarter section corner.
79.87	The corner to Sections 2, 3, 10 and 11 Land broken; soil 3d rate

---

	North between Sections 33 and 34 Variation 12° 00' East.
40.00	Set a granite stone 15 in. long 9 in. wide and 7 in thick for quarter Section corner.
80.00	Set a granite stone 17 in. long 15 in. wide and 6 in thick for corner to Sections 27, 28, 33 and 34.
	Land level; soil 3d rate

	East on a random line between Section 27 and 34 Variation 12° 00' East.
40.00	Set a stone for temporary quarter

Township 5 N. Range 6 E. 6th Principal Meridian

Chains	
	Section corner.
70.00	Center timber bears N & S.
74.80	Austins Creek (dry) runs South 12 links wide
76.00	Leave timber. bears N & S.
79.08	Intersect the N. and S. line 6 links North of the corner to Section 26, 27, 34 and 35, from which corner I run West, on a true line between Sections 27 and 34 Variation 11° 57' East.
39.54	Set a granite stone 14 in. long, 8 in. wide and 5 in. thick for quarter Section corner.
79.08	The corner to Sections 27, 28, 33 and 34. Land rolling, soil 2d rate. Timber Oak, Elm and cottonwood; undergrowth, same, Plums, and vines. June 29, 1857

	North between Sections 27 and 28. Variation 12° 30' East.

Township 5 N. Range 6 E. 6th Principal Meridian

Chains	
40.00	Set a granite stone 20 in. long 8 in. wide and 4 in. thick for quarter section corner.
80.00	Set a granite stone 15 in. long 12 in. wide and 8 in. thick for corner to Sections 21, 22, 27 and 28. Land rolling; soil 3d rate
	East on a random line between Sections 22 and 27. Variation 12° 00' East.
34.00	A dry branch runs S. W. 8 lks wide
40.00	Set a stone for temporary quarter section corner.
79.43	Intersect the N and S. line 24 links South of the corner to Sections 22, 23, 26 and 27. from which corner I run West. on a true line between Sections 22 and 27 Variation 12° 10' East.

Township 5 N. Range 6 E. 6th Principal Meridian

Chains	
39.71	Set a granite stone 18 in. long 9 in. wide and 5 in. thick for quarter section corner.
79.43	The corner to Sections 21, 22, 27 and 28 Land rolling; 3d rate
	North between Sections 21 and 22 Variation 12° 30' East.
40.00	Set a granite stone 16 in. long 8 in. wide and 7 in. thick for quarter section corner.
80.00	Set a granite stone 18 in. long 9 in. wide and 8 in. thick for corner to Sections ~~21~~ 15, 16, 21 and 22 Land rolling; 3d rate
	East on a random line between Sections 15 and 22. Variation 12° 10' East.
40.00	Set a stone for temporary quarter section corner.

Township 5 N. Range 6 E. 6th Principal Meridian

chains	
55.00	Enter timber bears N & S.
55.50	Austins creek (dry) course South. 12 lks wide
57.00	Leave timber bears N & S.
79.73	Intersect the N. and S. line 15 links South of the corner to Sections 14, 15, 22 and 23, from which corner I run West, on a true line between Sections 15 and 22.
	Variation 12° 04' East.
39.57	Set a granite stone 14 in. long 8 in wide and 7 in thick for quarter Section corner.
79.73	The corner to Sections 15, 16, 21 and 22
	Land rolling; soil 3d rate
	Timber Elm, Oak and Walnut; under growth Lame and vines.

North between Sections 15 and 16

Variation 12° 30' East.

chains	
40.00	Set an Iron Stone 14 in long 10 in wide and 3 in thick for quarter Section corner.

Township 5 N. Range 6 E. 6th Principal Meridian

chains	
80.00	Set a granite stone 18 in long 10 in wide and 6 in thick for corner to Sections 9, 10, 15 and 16
	Land rolling; soil 2d rate

East on a random line between Sections 10 and 15

Variation 12° 00' East.

chains	
40.00	Set a stone for temporary quarter Section corner.
46.74	Austins creek (dry) course South. 11 lks wide
48.50	Same creek course North East 11 lks wide
51.10	Same creek course S. E. 12 lks wide
79.23	Intersect the N. and S. line 27 links South of the corner to Sections 10, 11, 14 and 15, from which corner I run West, on a true line between Sections 10 and 15
	Variation 12° 12' East.
39.62	Set a granite stone 16 in. long 10 in. wide and 7 in thick for quarter Section corner.

Township 5 N. Range 6 E. 6th Principal Meridian

Chains	
79.23	The corner to Sections 9, 10, 15 and 16
	Land rolling; soil 2d rate
	Timber on creek Walnut, Oak and Elm.

North between Sections 9 and 10

Variation 12° 00' East.

40.00	Set a granite stone 18 in. long 15 in wide and 7 in. thick for quarter Section corner.
80.00	Set a granite stone 16 in. long 10 in. wide and 8 in. thick for corner to Sections 3.4. 9 and 10
	Land rolling; soil 3d rate

East on a random line between Sections 3 and 10

Variation 12° 00' East.

25.20	A small branch runs S. E. 7 lks wide
28.30	Same branch runs N. E. 9 lks wide
30.55	Same branch runs S. E. 8 lks wide

Township 5 N. Range 6 E. 6th Principal Meridian

Chains	
40.00	Set a stone for temporary quarter Section corner.
45.00	Austin's creek (dry) runs S. E.
79.55	Intersect the N. and S. line 60 links South of the corner to Sections 2. 3. 10 and 11, from which corner I run West, on a true line between Sections 3 and 10

Variation 12° 26' East.

39.77	Set a granite stone 14 in. long 8 in wide and 7 in thick for quarter Section corner.
79.55	The corner to Sections 3. 4. 9 and 10
	Land level; good 2d rate soil.
	Timber on creek Elm, Oak and Walnut.
	June 30. 1857

North on a random line between Sections 3 and 4

Variation 12° 00' East.

Township 5 N. Range 6 E. 6th Principal Meridian

Chains	
40.00	Set a stone for temporary quarter Section corner.
55.92	A Ravine washes S. E.
80.48	Intersect the North Boundary 16 links East of the corner to Sections 3 and 4 from which corner I run South, on a true line between Sections 3 and 4.
	Variation 12°07' East
40.48	Set a granite stone 15 in. long 6 in. wide and 6 in thick for quarter Section corner.
80.48	The corner to Sections 3, 4, 9 and 10
	Land rolling; soil 3d rate

North between Sections 32 and 33

Variation 12°00' East.

40.00	Set a sand stone 18 in long 11 in wide and 3 in. thick for quarter Section corner.

Township 5 N Range 6 E. 6th Principal Meridian

Chains	
80.00	Set a sand stone 16 in. long 14 in wide and 3 in thick for corner to Sections 28, 29, 32 and 33
	Land rolling; soil 3d rate.

East on a random line between Sections 28 and 33

Variation 12°00' East.

40.01	Set a stone for temporary quarter Section corner.
80.23	Intersect the N. and S. line at the corner to Section 27, 28, 33 and 34, from which corner I run
	West, on a true line between Sections 28 and 33.
	Variation 12°00' East.
40.11	Set a granite stone 28 in. long 7 in wide and 6 in thick for quarter Section corner.
80.23	The corner to Sections 28, 29, 33 and 34
	Land rolling; soil 3d rate

Township 5 N. Range 6 E. 6th Principal Meridian

chains	
	North between Sections 28 and 29 Variation 12°00' East
40.00	Set a granite stone 14 in long 9 in wide and 4 in thick for quarter Section corner.
80.00	Set a granite stone 15 in long 10 in wide and 9 in thick for corner to Sections 20, 21, 28 and 29. Land rolling; soil 3d rate
	East on a random line between Sections 21 and 28 Variation 12°00' East.
40.00	Set a stone for temporary quarter Section corner.
79.30	Intersect the N. and S. line 25 links South of the corner to Sections 21, 22, 27 and 28, from which corner I run West, on a true line between Sections 21 and 28 Variation 12°11' East

Township 5 N. Range 6 E. 6th Principal Meridian

chains	
39.65	Set a green stone 14 in long 7 in wide and 6 in thick for quarter Section corner.
79.30	The corner to Sections 20, 21, 28 and 29. Land rolling; soil 3d rate
	North between Sections 20 and 21 Variation 12°30' East.
40.00	Set a granite stone 15 in long 8 in wide and 5 in thick for quarter Section corner.
80.00	Set a granite stone 14 in long 10 in wide and 6 in thick for corner to Sections 16, 17, 20 and 21. Land rolling; 3d rate
	East on a random line between Sections 16 and 21 Variation 12°00' East.
40.00	Set a stone for temporary quarter Section corner.
79.26	Intersect the N. and S. line 18 links

Township 5 N. Range 6 E. 6th Principal Meridian

Chains	
	South of the corner to Sections 15, 16, 21 and 22, from which corner 9 rem West, on a true line between Sections 16 and 21
	Variation 12° 08' East.
39.63	Set a granite stone 16 in. long 6 in. wide and 5 in thick for quarter Section corner.
79.26	The corner to Sections 16, 17, 20 and 21
	Land rolling; 3d rate.

	North between Sections 16 and 17
	Variation 12° 15' East.
40.00	Set a sand-stone 13 in. long 8 in wide and 6 in thick for quarter Section corner.
80.00	Set a sand-stone 18 in. long 12 in. wide and 8 in thick for corner to Sections 8, 9, 16 and 17
	Land rolling; soil 3d rate

	East on a random line between Sections 9 and 16.

Township 5 N. Range 6 E. 6th Principal Meridian

Chains	
	Variation 12° 15' East.
40.00	Set a stone for temporary quarter Section corner.
79.62	Intersect the W. and S. line 29 links North of the corner to Sections 9, 10, 15 and 16, from which corner 9 rem West, on a true line between Sections 9 and 16
	Variation 12° 02' East.
39.81	Set a granite stone 16 in long 8 in wide and 7 in thick for quarter Section corner.
79.62	The corner to Sections 8, 9, 16 and 17
	Land rolling; soil 3d rate

	North between Sections 8 and 9.
	Variation 12° 15' East.
40.00	Set a granite stone 20 in. long 7 in. wide and 6 in. thick for quarter Section corner.
58.00	An Indian trail bears N. E.

Township 5 N. Range 6 E. 6th Principal Meridian.

Chains	
80.00	Set a granite stone 14 in. long 12 in. wide and 8 in. thick for corner to Sections 4, 5, 8 and 9.
	Land rolling; 3d rate
	East on a random line between Sections 4 and 9.
	Variation 12° 00' East.
12.16	An Indian trail bears N. E.
40.00	Set a stone for temporary quarter Section corner.
50.65	Intersect the N. and S. line 35 links North of the corner to Sections 3, 4, 9 and 10, from which corner I run
	West, on a true line between Sections 4 and 9.
	Variation 11° 45' East.
40.02	Set a granite stone 14 in. long 8 in. wide and 6 in. thick for quarter Section corner.
80.05	The corner to Sections 4, 5, 8 and 9.
	Land rolling; 3d rate

Township 5 N. Range 6 E. 6th Principal Meridian

Chains	
	North on a random line between Sections 4 and 5.
	Variation 11° 30' East.
40.00	Set a stone for temporary quarter Section corner.
80.56	Intersect the North Boundary 24 links East of the corner to Sections 4 and 5, from which corner I run
	South on a true line between Sections 4 and 5.
	Variation 11° 40' East.
40.50	Set a granite stone 19 in. long 9 in. wide and 6 in. thick for quarter Section corner.
80.50	The corner to Sections 4, 5, 8 and 9.
	Land rolling; soil 3d rate
	July 1, 1857
	North between Sections 31 and 32
	Variation 12° 00' East.

Township 5 N. Range 6 E. 6th Principal Meridian.

Chains	
40.00	Set a granite stone 14 in long 9 in. wide and 3 in thick for quarter Section corner.
80.00	Set a granite stone 16 in. long 12 in. wide and 6 in thick for corner to Sections 29. 30. 31 and 32. Land rolling; Soil 3d rate

---

East on a random line between Sections 29 and 32

Variation 12°00' East.

40.00	Set a stone for temporary quarter Section corner.
80.36	Intersect the N. and S. line 24 links North of the corner to Sections 28. 29. 32 and 33, from which corner I run

West, on a true line between Sections 29 and 32

Variation 11°50' East.

40.18	Set a stand-stone 18 in. long, 8 in wide and 6 in thick for quarter Section corner.
80.36	The corner to Sections 29. 30. 31 and 32. Land rolling; Soil 3d rate

Township 5 N. Range 6 E. 6th Principal Meridian

Chains	

West on a random line between Sections 30 and 31

Variation 11°30' East.

40.00	Set a stone for temporary quarter Section corner.
80.60	Intersect the West Boundary 43 link South of the corner to Sections 30 and 31. from which corner I run

East, on a true line between Sections 30 and 31.

Variation 11°12' East.

40.60	Set a granite stone 15 in. long 7 in. wide and 5 in thick for quarter Section corner
80.60	The corner to Sections 29. 30. 31 and 32 Land rolling; Soil 3d rate.

Township 5 N. Range 6 E. 6th Principal Meridian

chains	
	North between Sections 29 and 30
	Variation 12° 00' East
40.00	Set a green stone 16 in long 9 in wide and 6 in thick for quarter Section corner.
80.00	Set a green stone 18 in long 10 in wide and 5 in thick for corner to Sections 19. 20. 29 and 30.
	Land rolling; soil 3d rate

	East on a random line between Sections 20 and 29.
	Variation 12° 00' East.
40.00	Set a stone for temporary quarter Section corner.
80.54	Intersect the N. and S. line at the corner to Section 20. 21. 28 and 29. from which corner I run
	West, on a true line between Sections 20 and 29.
	Variation 12° 00' East.

Township 5 N. Range 6 E 6th Principal Meridian

chains	
40.27	Set a granite stone 14 in long 7 in wide and 6 in thick for quarter Section corner.
80.54	The corner to Sections 19. 20. 29 and 30.
	Land broken; soil 3d rate

	West on a random line between Sections 19 and 30.
	Variation 11° 30' East.
40.00	Set a stone for temporary quarter Section corner.
80.85	Intersect the West Boundary 22 lks. South of the corner to Sections 19 and 30. from which corner I run
	East, on a true line between Sections 19 and 30
	Variation 11° 21' East.
40.85	Set a Flint stone 14 in. long, 9 in wide and 6 in. thick for quarter Section corner.
80.85	The corner to Sections 19. 20. 29 and 30.

Township 5 N. Range 6 E. 6th Principal Meridian

chains

Land rolling; soil 3d rate

North between Sections 19 and 20

Variation 12°00' East.

40.00 Set a granite stone 16 in. long 10 in. wide and 5 in. thick for quarter Section corner.

80.00 Set a granite stone 14 in. long 10 in. wide and 8 in. thick for corner to Sections 17, 18, 19 and 20.

Land rolling; soil 3d rate

East on a random line between Sections 17 and 20.

Variation 12°00' East.

40.00 Set a stone for temporary quarter Section corner.

80.82 Intersect the N. and S. line 43 links North of the corner to Sections 16, 17, 20 and 21, from which corner I run

West, on a true line between Sections

Township 5 N. Range 6 E. 6th Principal Meridian

chains

17 and 20

Variation 11°42' East.

40.16 Set a granite stone 16 in. long, 8 in. wide and 4 in. thick for quarter Section corner.

80.32 The corner to Sections 17, 18, 19 and 20

Land rolling; soil 3d rate

West on a random line between Sections 18 and 19

Variation 11°30' East.

85.00 An Indian trail bears N.E. & S.W.

40.00 Set a stone for temporary quarter Section corner.

80.55 Intersect the West Boundary 37 lks North of the corner to Sections 18 and 19, from which corner I run

East, on a true line between Sections 18 and 19

Variation 11°46' East

40.65 Set a Flint stone 14 in. long 8 in. wide and 5 in. thick for corner to Sections 17, 18.

Township 5 N. Range 6 E. 6th Principal Meridian

Chains

19 and 20

Land rolling; Soil 3d rate

North between Sections 17 and 18

Variation 12°00' East.

40.00 Set a granite stone 22 in. long 18 in. wide and 6 in. thick for quarter Section corner.

48.70 An Indian Trail bears N.E. & S.W.

80.00 Set a granite stone 20 in. long 12 in. wide and 4 in. thick for corner to Sections 7.8.17 and 18

Land broken; soil 3d rate

East on a random line between Sections 8 and 17.

Variation 11°45' East.

39.20 An Indian Trail bears N & S.

40.00 Set a stone for temporary quarter Section corner.

80.20 Intersect the N. and S. line 13 lks. North of the corner to Sections 8, 9, 16 and 17, from

Township 5 N. Range 6 E. 6th Principal Meridian

Chains

which corner I run

West, on a true line between Sections 8 and 17

Variation 11°39' East.

40.10 Set a granite stone 18 in. long 9 in. wide and 7 in. thick for quarter Sec. corner.

80.20 The corner to Sections 7.8.17 and 18.

Land rolling; soil 3d rate.

July 2d 1857.

West on a random line between Sections 7 and 18

Variation 11°30' East.

40.00 Set a stone for temporary quarter Section corner.

80.12 Intersect the West Boundary 10 links N. of the corner to Section 7 and 18, from which corner I run.

East, on a true line between Sections 7 and 18

Variation 11°34' East.

Township 5 N. Range 6 E. 6th Principal Meridian

40.12 Set a Flint stone 15 in. long 10 in. wide and 4 in thick for quarter Section corner.

80.12 The corner to Sections 7, 8, 17 and 18

Land rolling; Soil 3d rate

North between Sections 7 and 8

Variation 12°00' East

40.00 Set a granite stone 14 in long 8 in. wide and 5 in thick for quarter Section corner.

80.00 Set a granite stone 16 in. long 12 in. wide and 3 in thick for ~~quarter~~ corner to Sections 5, 6, 7, and 8

Land rolling, soil 3d rate.

East on a random line between Section 5 and 8

Variation 12°00' East.

40.00 Set a stone for temporary quarter Section corner.

Township 5 N. Range 6 E. 6th Principal Meridian

chains

80.28 Intersect the N. and S. line 47 lks. North of the corner to Sections 4, 5, 8 and 9. from which corner I run West, on a true line between Sections 5 and 8

Variation 11°40' East.

40.14 Set a granite stone 18 in long, 8 in. wide and 6 in thick for quarter Section corner.

80.28 The corner to Sections 5, 6, 7 and 8

Land broken; soil 3d rate.

West on a random line between Sections 6 and 7

Variation 11°30' East.

40.00 Set a stone for temporary quarter Section corner.

79.86 Intersect the West Boundary of the Township 12 links South of the corner to Sections 6 and 7.

Township 5 N Range 6 E. 6th Principal Meridian

Chains

from which corner I run
East, on a true line between Sections
6 and 7.
Variation 11° 25' East.

39.85 Set a green stone 15 in. long 11 in.
wide and 4 in thick for quarter
Section corner.

79.85 The corner to Sections 5, 6, 7 and 8.
Land rolling; soil 3d rate.

North on a random line between
Sections 5 and 6
Variation 11° 30' East.

40.00 Set a stone for temporary quarter
Section corner.

80.00 Intersect the North Boundary 79
links West of the corner to Sections
5 and 6, from which corner
I run
South on a true line between

Township 5 N. Range 6 E. 6th Principal Meridian

Chains

Sections 5 and 6
Variation ~~12° 04'~~ 10° 56' East.

40.00 Set a granite stone 15 in long
8 in wide and 6 in thick for
quarter Section corner.

80.00 The corner to Sections 5, 6
7 and 8.
Land broken; soil 3d rate.
July 3, 1857.

General Description
The quality of the land in
this Township is generally
3d rate, on Austins creek
there is some good 2d
rate soil.
There is some very good

Township 5 N. Range 6 E. 6th Principal Merid

timber on the creek consisting of Oak, Elm, Walnut and Cottonwood.

The creek has steep banks and presents the appearance of having carried off a considerable quantity of water, the only water in it at the present time stands in pools.

The town of Austin has been located by a Mr. Austin and others, near the creek on a gently rolling portion of the Prairie, it bids fair to be a respectable village at some future day, the inhabitants of this town claim for the Townsite

the East half of Section 14, there has been no buildings erected in it yet. There are settlements in Sections 15, 22, 23, 26 and 35.

A List of the names of the individuals employed to assist in running, measuring or Marking the lines and corners described in the foregoing field notes of Township no 5 N. Range 6 E. of the 6th Principal Meridian, Nebraska Territory, showing the respective capacities in which they acted.

D. P. Kerns	Chaincarrier
Andy J. Bell	" "
H. C. Justice	Axeman
J. M. Beck	Flagman

~~the East half of Section 14. There pa~~
~~been no improvements made in it~~
~~yet.~~
~~There are settlements in Sections~~
~~35. 26. 23. 22, and 15.~~

Copied

Field Notes of the Subdivision lines in Township No 6 N. Range No 6 E. of the 6th Principal Meridian in the Territory of Nebraska

Surveyed by
David G. Fleming
Deputy Surveyor.

Under his contract No 155, bearing date Oct 22d. 1856

Subdivision commenced
August 4, 1857
Completed
August 10. 1857.

Correct
Exd Sept 11th 1857
Vanzandt
Exr

Names and duties of Assistants.

D. P. Kerns Chainman

Andy J. Bell Chainman

H. C. Justice Axeman

J. M. Beck Flagman.

Township 6 N. Range 6 East 6th P. M.



Field notes of the Subdivision lines in Township 6 N. Range 6 E. 6th Principal Meridian

Chains

To determine the proper adjustment of my compass for Subdividing this Township, I commence at the corner to Township 5 and 6 N. R. 6 and 7 E., and run North, on a blank line along the East Boundary of Section 36,

Variation 11°30' East.

40.00 To a point 38 links East of the quarter Section corner.

80.00 To a point 56 links East of the corner to Sections 25 and 36.

To retrace this line or run parallel thereto, my compass must be adjusted to a variation of 11°54' E.

Subdivision commenced August 4th 1857

From the corner to Sections 1, 2, 35 and 36 on the South Boundary of the Township, I run

North, between Sections 35 and 36

Variation 11°54' East.

Township 6 N. Range 6 E. 6th Principal Meridian

Chains	
26.90	A Ravine, washes West.
40.00	Set a granite stone 14 in long 8 in. wide and 7 in. thick for quarter Section corner.
43.40	Austins creek (dry) course S.W. 9 lks wide
60.00	Set a green stone 18 in. long 12 in. wide and 6 in. thick for corner to Sections 25, 26, 35 and 36.
	Land rolling; soil mostly 3d rate
	Timber. Elm cottonwood and Oak; above + below line on Creek.
	Undergrowth same Hazel and Cherry.

East on a random line between Sections 25 and 36

Variation 11° 0' East

20.00	Austins creek (dry) course S.W. 9 lks. wide
40.00	Set a stone for temporary quarter Section corner.
79.92	Intersect the East Boundary 17 links South of the corner to Sections 25 and 36, from which corner I run West on a true line between Sections

Township 6 N. Range 6 E. 6th Principal Meridian

Chains	
	25 and 36
	Variation 11° 16' East
39.96	Set a green-stone 14 in. long 10 in. wide and 4 in. thick for quarter Section corner
79.92	The corner to Sections 25, 26, 35 and 36
	Land rolling; soil 2d rate

North between Sections 25 and 26

Variation 11° 54' East.

40.00	Set a green-stone 14 in long 9 in wide and 5 in thick for quarter Section corner.
80.00	Set a green-stone 17 in. long 8 in. wide and 4 in. thick for corner to Sections 23, 24, 25 and 26
	Land rolling; soil 3d rate

East on a random line between Sections 24 and 25

Variation 11° 0' East.

34.45	A Ravine; washes S.W.

Township 6 N. Range 6 E. 6th Principal Meridian

Chains	
40.00	Set a stone for temporary quarter section corner.
79.83	Intersect the East Boundary at the corner to Sections 24 and 25, from which corner I run
	West, on a true line between Sections 24 and 25
	Variation 11°.0' East.
39.91	Set a green stone 16 in. long 7 in. wide and 6 in. thick for quarter Section corner.
79.83	The corner to Sections 23.24.25 and 26
	Land rolling; soil mostly 3rd rate

	North between Sections 23 and 24
	Variation 11°.54' East.
02.50	An Indian trail bears N. E & S. W.
40.00	Set a green stone 14 in. long 10 in. wide and 5 in thick for quarter Section corner.

Township 6 N. Range 6 E. 6th Principal Meridian

Chains	
80.00	Set a green stone 18 in. long 9 in. wide and 4 in. thick for corner to Sections 13.14.23 and 24
	Land broken; 3rd rate

	East on a random line between Sections 13 and 24
	Variation 11°.0' East
05.50	A Ravine, washes South
40.00	Set a stone for temporary quarter Section corner.
80.20	Intersect the East Boundary 58 lks. North of the corner to Sections 13 and 24, from which corner I run
	West, on a true line between Sections 13 and 24
	Variation 10°.34' East
40.10	Set a green stone 16 in. long 7 in. wide and 5 in. thick for quarter section corner.

Township 6 N. Range 6 E. 6th Principal Meridian

chains	
80.20	The corner to Sections 13, 14, 23 and 24. Land rolling, soil 3d rate
	North between Sections 13 and 14 Variation 11° 54' East
29.00	A Ravine, wades S. E.
40.00	Set a green-stone 14 in. long 10 in. wide and 6 in. thick for quarter section corner.
80.00	Set a green-stone 16 in long 12 in wide and 6 in thick for corner to Section 11, 12, 13 and 14 Land rolling; soil 3d rate
	East on a random line between Section 12 and 13 Variation 11° 0' East
40.00	Set a stone for temporary quarter Section corner.
80.88	Intersect the East Boundary 84 links North of the corner to Sections

Township 6 N. Range 6 E. 6th Principal Meridian

	12 and 13, from which corner I run West, on a true line between Sections 12 and 13 Variation 10° 31' East
40.44	Set a Limestone 14 in. long 10 in. wide and 5 in thick for quarter section corner.
80.88	The corner to Sections 11, 12, 13 and 14 Land rolling, soil 3d rate
	North between Sections 11 and 12 Variation 11° 10' East
40.00	Set a green-stone 14 in. long 9 in wide and 7 in. thick for quarter Section corner.
80.00	Set a green-stone 16 in. long 12 in wide and 4 in thick for corner to Sections 1, 2, 11 and 12 Land level; soil 3d rate
	East on a random line between Sections 1 and 12

Township 6 N. Range 6 E 6th Principal Meridian

Chains	
	Variation 11°09' East
40.00	Set a stone for temporary quarter Section corner.
80.73	I intersect the East Boundary 62 links North of the corner to Sections 1 and 12, from which corner I run West, on a true line between Sections 1 and 12
	Variation 10°42' East.
40.36	Set a granite stone 14 in. long 10 in. wide and 5 in. thick for quarter Section corner.
80.73	The corner to Sections 1.2.11 and 12 Land level; 3d rate

North on a random line between Section 1 and 2

Variation 11°54' East.

40.00 Set a stone for temporary quarter Section corner

Township 6 N. Range 6 E. 6th Principal Meridian

78.30	I intersect the North Boundary 102 links West of the corner to Sections 1 and 2, from which corner I run South, on a true line between Sections 1 and 2
	Variation 11°10' East
38.30	Set a granite stone 14 in. long 10 in. wide and 6 in. thick for quarter Section corner.
78.30	The corner to Section 1.2.11 and 12. Land level; 3d rate August 4. 1857

North between Sections 34 and 35

Variation 11°54' East.

40.00	Set a Lime stone 16 in. long 10 in. wide and 4 in. thick for quarter Section corner
80.00	Set a granite stone 20 in. long 18 in. wide and 9 in. thick for corner to Sections 26.27.34 and 35

Township 6 N. Range 6 E. 6th Principal Meridian

Chains	
	Land rolling; 3d rate
	East on a random line between Section 26 and 35
	Variation 11°.09' East
40.00	Set a stone for temporary quarter Section corner.
79.36	Intersect the N. and S. line 15 links South of the corner to Section 25, 26, 35 and 36, from which corner I run
	West, on a true line between Section 26 and 35
	Variation 11°.18' East.
39.68	Set a granite stone 14 in. long 10 in. wide and 6 in. thick for quarter Section corner.
79.36	The corner to Section 26, 27, 34 and 35
	Land broken; evil. 3d rate

Township 6 N. Range 6 E. 6th Principal Meridian

Chains	
	North between Section 26 and 27
	Variation 11°.54' East
32.75	An Indian trail, bears N. E. & S. W.
40.00	Set a granite stone 14 in. long 8 in. wide and 6 in. thick for quarter Section corner
80.00	Set a green stone 17 in. long 10 in. wide and 7 in. thick for corner to Section 22, 23, 26 and 27
	Land level; 3d rate
	East on a random line between Section 23 and 26
	Variation 11°.09' East
40.00	Set a stone for temporary quarter Section corner
50.60	An Indian trail, bears N. E. & S. W.
79.27	Intersect the N. and S. line 24 links North of the corner to Section 23, 24, 25 and 26, from which corner I run,

Township 6 N. Range 6 E. 6th Principal Meridian

Chains	
	West, on a true line between Sections 23 and 26
	Variation 10° 58' East.
39.63	Set a granite stone 15 in. long 8 in. wide and 6 in thick for quarter Section corner.
79.27	The corner to Sections 22, 23, 26 and 27.
	Land level; 3d rate

North between Sections 22 and 23

Variation 11° 54' East

40.00	Set a granite stone 16 in long 8 in. wide and 5 in thick for quarter Section corner.
80.00	Set a granite stone 18 in. long 15 in. wide and 7 in thick for corner to Section 14, 15, 22 and 23.
	Land level; soil 3d rate

Township 6 N. Range 6 E. 6th Principal Meridian

East on a random line between Sections 14 and 23

Variation 11° 09' East

40.10	Set a stone for temporary quarter Section corner.
79.20	Intersect the N. and S. line 80 links North of the corner to Sections 13, 14, 23 and 24, from which corner I run West on a true line between Sections 14 and 23.

Variation 10° 56' East.

39.60	Set a greenstone 17 in. long 10 in. wide and 3 in thick for quarter Section corner.
79.20	The corner to Sections 14, 15, 22 and
	Land level; soil 3d rate

North between Sections 14 and 15

Variation 11° 54' East

40.00	Set a granite stone 16 in long, 10 in

Township 6 N. Range 6 E. 6th Principal Meridian

Chains	
	wide and 24 in thick for quarter Section corner.
80.00	Set a granite stone 20 in. long 16 in. wide and 9 in thick for corner to Sections 10, 11, 14 and 15
	Land rolling; soil 3d rate
	East on a random line between Sections 11 and 14
	Variation 11° 09' East
40.00	Set a stone for temporary quarter Section corner.
79.38	Intersect the N. and S. line 23 links North of the corner to Sections 11, 12, 13 and 14, from which corner 9 mm West, on a true line between Sections 1 and 14.
	Variation 10° 59' East.
89.69	Set a green stone 15 in long 8 in wide and 5 in. thick for quarter Section

Township 6 N. Range 6 E. 6th Principal Meridian

Chains	
	corner.
79.38	The corner to Sections 10, 11, 14 and 15.
	Land rolling; soil 3d rate
	North between Sections 10 and 11
	Variation 11° 54' East.
40.00	Set a green stone 14 in. long 9 in wide and 5 in thick for quarter Section corner.
80.00	Set a greenstone 14 in long 9 in wide and 8 in thick for corner to Sections 2, 3, 10 and 11.
	Land level; soil 3d rate
	East on a random line between Sections 2 and 11
	Variation 11° 0 9' East.
40.00	Set a stone for temporary quarter Section corner.
80.04	Intersect the N. and S. line 4 links

Township 6 N. Range 6 E. 6th Principal Meridian

South of the corner to Sections 1, 2, 11 and 12, from which corner I run West, on a true line between Section 2 and 11

Variation 11° 18' East.

40.02 Set a greenstone 16 in. long 7 in. wide and 5 in thick for quarter-Section corner.

80.04 The corner to Sections 2, 3, 10 and 11

Land level; soil 3d rate

North on a random line between Sections 2 and 3

Variation 11° 54' East.

40.00 Set a stone for temporary quarter-Section corner

78.62 Intersect the North Boundary 123 link West of the corner to Section 2 and 3, from which corner I run South, on a true line between Section

Township 6 N. Range 6 E. 6th Principal Meridian

Chains

2 and 3.

Variation 11° 0' East.

38.62 Set a green stone 15 in. long 8 in. wide and 8 in thick for quarter-Section corner.

78.62 The corner to Sections 2, 3, 10 and 11

Land rolling; soil poor-

August 3, 1857

North between Sections 33 and 34

Variation 11° 54' East.

40.00 Set a green stone 18 in. long 7 in. wide, and 5 in. thick for quarter-Section corner.

80.00 Set a granite stone 16 in long 10 in. wide and 8 in thick for corner to Sections 27, 28, 33 and 34.

Land rolling; soil 3d rate

East on a random line between Sections

Township 6 N. Range 6 E. 6th Principal Meridian

Chains	
	27 and 34
	Variation 11° 0 9' East
40.00	Set a stone for temporary quarter section corner.
77.21	An Indian trail bears N. E. & S. W.
79.57	Intersect the N. and S. line 57 links South of the corner to Sections 26, 27, 34 and 35, from which corner I run West on a true line between Sections 27 and 34
	Variation 11° 33' East.
39.78	Set a granite stone 14 in. long 8 in. wide and 6 in. thick for quarter Section corner.
79.57	The corner to Sections 27, 28, 33 and 34
	Land rolling; soil 3d rate

	North between Sections 27 and 28
	Variation 11° 54' East
40.00	Set a granite stone 14 in. long 10 in. wide and 6 in. thick for quarter

Township 6 N. Range 6 E. 6th Principal Meridian

Chains	
	Section corner
80.00	Set a granite stone 16 in. long 12 in. wide and 5 in. thick for corner to Sections 21, 22, 27 and 28.
	Land level; soil 3d rate

	East on a random line between Sections 22 and 27
	Variation 11° 0 9' East.
40.00	Set a stone for temporary quarter section corner.
79.98	Intersect the N. and S. line 98 links South of the corner to Sections 22, 23, 26 and 27, from which corner I run West on a true line between Sections 22 and 27
	Variation 10° 38' East.
39.99	Set a gran stone 15 in. long 9 in. wide and 7 in. thick for quarter section corner.

Township 6 N. Range 6 E. 6th Principal Meridian

chains	
79.98	The corner to Sections 21, 22, 27 and 28 Land level; soil 3d rate
	North between Sections 21 and 22 Variation 11° 54' East
40.00	Set a granite stone 15 in long 9 in wide and 4 in thick for quarter Section corner.
80.00	Set a granite stone 16 in long 10 in wide and 9 in thick for corner to Sections 15, 16, 21 and 22 Land level; soil 3d rate
	East on a random line between Sections 15 and 22. Variation 11° 0 4' East
40.00	Set a stone for temporary quarter Section corner.
79.56	Intersect the N. and S. line 59 links South of the corner to Sections

Township 6 N. Range 6 E. 6th Principal Meridian

	14, 15, 22 and 23, from which corner I run West, on a true line between Sections 15 and 22 Variation 11° 34' East.
39.78	Set a green stone 15 in. long 9 in wide and 4 in thick for quarter Section corner.
79.56	The corner to Sections 15, 16, 21 and 22. Land level; soil 3d rate
	North between Sections 15 and 16 Variation 11° 54' East.
40.00	Set a green stone 16 in. long 10 in. wide and 4 in thick for quarter Section corner.
80.00	Set a granite stone 18 in long 12 in wide and 8 in thick for corner to Sections 9, 10, 15 and 16 Land level; soil 3d rate

Township 6 N. Range 6 E. 6th Principal Meridian

East on a random line between Section 10 and 15

Variation 11°09' East

40.00 Set a stone for temporary quarter Section corner.

79.11 Intersect the N. and S. line 40 links South of the corner to Sections 10.11.14 and 15. from which corner I run West, on a true line between Sections 10 and 15

Variation 11°26' East.

39.55 Set a granite stone 16 in. long 9 in. wide and 4 in. thick for quarter Section corner.

79.11 The corner to Sections 9.10.15 and 16

Land level; soil poor. 3d rate

North between Sections 9 and 10

Variation 11°54' East

40.00 Set a granite stone 14 in. long 18 in.

Township 6 N. Range 6 E. 6th Principal Meridian

chains

wide and 6 in thick for quarter Section corner

80.00 Set a Lime stone 20 in. long 16 in. wide and 3 in thick for corner to Sections 3.4.9 and 10

Land rolling; soil 3d rate

East on a random line between Sections 3 and 10

Variation 11°09' East

40.00 Set a stone for temporary quarter Section corner.

79.34 Intersect the N. and S. line 32 links South of the corner to Sections 2.3. 10 and 11. from which corner I run West, on a true line between Sections 3 and 10.

Variation 11°22' East.

39.67 Set a granite stone 16 in. long 9 in. wide and 5 in thick for quarter

Township 6 N. Range 6 E. 6th Principal Meridian

Chains	
	Section corner.
79.34	The corner to Sections 3, 4, 9 and 10
	Land rolling; soil 3d rate
	North on a random line between Sections 3 and 4
	Variation 11° 54' East.
40.00	Set a Stone for temporary quarter Section corner.
79.10	Intersect the North Boundary 31 links West of the corner to Sections 3 and 4. from which corner I run
	South on a true line between Sections 3 and 4
	Variation 11° 41' East.
39.10	Set a granite stone 16 in long 10 in. wide and 4 in thick for quarter Section corner.
79.10	The corner to Sections 3, 4, 9 and 10.
	Land rolling; soil 3d rate
	August 6, 1857

Township 6 N. Range 6 E. 6th Principal Meridian

Chains	
	North between Sections 32 and 33
	Variation 11° 54' East
40.00	Set a granite stone 15 in long 9 in wide and 7 in thick for quarter Section corner.
80.00	Set a granite stone 16 in. long 10 in. wide and 8 in thick for corner to Sections 28, 29, 32 and 33
	Land level; soil 3d rate
	East on a random line between Sections 28 and 33
	Variation 11° 09' East
40.00	Set a stone for temporary quarter Section corner.
50.00	A Ravine, trending S.W.
79.78	Intersect the N. and S line 33 links South of the corner to Sections 27, 28, 33 and 34. from which corner I run

Township 6 N. Range 6 E. 6th Principal Meridian.

Chains	
	West, on a true line between Sections 28 and 33
	Variation 11° 32' East.
39.85	Set a granite stone 14 in. long 10 in. wide and 7 in. thick for quarter Section corner
79.70	The corner to Sections 28, 29, 32 and 33
	Land rolling; soil 3d rate

North between Sections 28 and 29

Variation 11° 54' East.

40.00	Set a granite stone 15 in. long 9 in. wide and 8 in thick for quarter Section corner
80.00	Set a granite stone 16 in long 10 in wide and 7 in thick for corner to Sections 20, 21, 28 and 29.
	Land level, soil 8d rate

East on a random line between

Township 6 N. Range 6 E 6th Principal Meridian

Chains	
	Sections 21 and 28
	Variation 11° 09' East
40.00	Set a stone for temporary quarter Section corner
79.25	Intersected the N. and S. line 32 links South of the corner to Sections 21, 22, 27 and 28, from which corner I run
	West, on a true line between Sections 21 and 28
	Variation 11° 23' East
39.62	Set a green stone 16 in long 9 in wide and 6 in. thick for quarter Section corner.
79.25	The corner to Sections 20, 21, 28 and 29
	Land rolling; soil 8d rate

North between Sections 20 and 21

Variation 11° 54' East

40.00	Set a granite stone 16 in long

Township 6 N. Range 6 E. 6th Principal Meridian

chains	
	9 in wide and 6 in thick for quarter section corner.
80.00	Set a granite stone 16 in. long 11 in. wide and 9 in thick for corner to Sections 16, 17, 20 and 21. Land level; soil 3d rate
	East on a random line between Sections 16 and 21 Variation 11° 15' East.
40.00	Set a stone for temporary quarter Section corner.
79.39	Intersect the N. and S. line 5 links South of the corner to Sections 15, 16 21 and 22, from which corner I run West, on a true line between Sections 16 and 21 Variation 11° 17' East.
39.69	Set a granite stone 15 in long 10 in wide and 5 in thick for quarter

Township 6 N. Range 6 E. 6th Principal Meridian

chains	
	Section corner
79.39	The corner to Sections 16, 17, 20 and 21 Land rolling; soil 3d rate
	North between Sections 16 and 17 Variation 11° 54' East
40.00	Set a granite stone 14 in. long 9 in. wide and 7 in. thick for quarter Section Corner.
80.00	Set a granite stone 16 in long 8 in. wide and 7 in thick for corner to Sections 8, 9, 16 and 17. Land level; soil 3d rate
	East on a random line between Sections 9 and 16. Variation 11° 15' East
40.00	Set a stone for temporary quarter Section corner

Township 6 N. Range 6 E. 6th Principal Meridian

Chains	
79.34	I intersect the N. and S. line 19 links North of the corner to Sections 9.10.15 and 16, from which corner I run West, on a true line between Sections 9 and 16
	Variation 11°07' East.
39.67	Set a granite stone 15 in. long 9 in. wide and 8 in. thick for quarter Section corner
79.34	The corner to Sections 8.9.16 and 17
	Land level; soil 3d rate

North between Sections 8 and 9

Variation 11°54' East

40.00	Set a granite stone 14 in. long 10 in. wide and 5 in. thick for quarter Section corner.
80.00	Set a granite stone 15 in. long 12 in. wide and 7 in. thick for corner to Sections 4.5.8 and 9.
	Land level; 3d rate

Township 6 N. Range 6 E. 6th Principal Meridian

Chains	
	East on a random line between Sections 4 and 9
	Variation 11°09' East
40.00	Set a stone for temporary quarter Section corner
79.21	I intersect the N. and S. line at the corner to Sections 3.4.9 and 10, from which corner I run West, on a true line between Sections 4 and 9
	Variation 11°09' East.
39.60	Set a granite stone 15 in. long 10 in. wide and 10 in. thick for quarter Section corner
79.21	The corner to Sections 4.5.8 and 9
	Land level; soil 3d rate

North on a random line between Sections 4 and 5

Variation 11°54' East

Township 6 N Range 6 E 6th Principal Meridian

Chains	
40.00	Set a stone for temporary quarter Section corner.
78.75	Intersect the North Boundary 40 link East of the corner to Sections 4 and 5. from which corner I run South on a true line between Section 4 and 5
	Variation 12° 11' East.
38.75	Set a granite stone 14 in. long 9 in wide and 7 in. thick for quarter Section corner.
78.75	The corner to Sections 4.5.8 and 9. Land level, soil 3d rate
	August 7. 1857

	North between Sections 31 and 32
	Variation 11° 54' East
40.00	Set a granite stone 15 in. long 8 in. wide and 5 in thick for quarter Section corner.
80.00	Set a granite stone 16 in. long 12 in.

Township 6 N. Range 6 E. 6th Principal Meridian

Chains	
	wide and 7 in thick for corner to Sections 29. 30. 31 and 32
	Land rolling; 3d rate

	East on a random line between Sections 29 and 32
	Variation 11° 09' East
40.00	Set a stone for temporary quarter Section corner.
80.46	Intersect the N. and S. line 47 link South of the corner to Sections 28, 29. 32 and 33. from which corner I run
	West, on a true line between Sections 29 and 32
	Variation 11° 29' East
40.23	Set a green stone 15 in. long 9 in. wide and 6 in thick for quarter Section corner.
80.46	The corner to Sections 29. 30, 31 and 32

Township 6 N. Range 6 E. 6th Principal Meridian

Chains	
	Land rolling; 3d rate
	West on a random line between Sections 30 and 31
	Variation 11°09' East.
40.00	Set a stone for temporary quarter-Section corner.
79.94	Intersect the West Boundary 64 links North of the corner to Sections 30 and 31, from which corner I run
19 2/2	East, on a true line between Sections 30 and 31
	Variation 11°36' East
39.94	Set a granite stone 25 in long 8 in. wide and 5 in thick for quarter Section corner.
79.94	The corner to Sections 29, 30, 31 and 32
	Land level; 3d rate
	North between Sections 29 and 30.

Township 6 N Range 6 E. 6th Principal Meridian

Chains	
	Variation 11°54' East.
40.00	Set a granite stone 15 in long 8 in wide and 6 in thick for quarter Section corner.
80.00	Set a granite stone 16 in long, 14 in wide and 8 in thick for corner to Sections 19, 20, 29 and 30
	Land level; rate 3d rate
	East on a random line between Sections 20 and 29
	Variation 11°15' East.
40.00	Set a stone for temporary quarter Section corner.
80.61	Intersect the N. and S. line 7 links South of the corner to Sections 20, 21, 28 and 29, from which corner I run
	West, on a true line between Sections 20 and 29
	Variation 11°18' East.
40.30	Set a granite stone 14 in long 8 in.

Township 6 N Range 6 E. 6th Principal Meridian

Chains	
	wide and 7 in. thick for quarter section corner
80.64	The corner to Sections 19, 20, 29 and 30 Land level; soil 3d rate
	West on a random line between Section 19 and 30 Variation 11° 15 East.
40.00	Set a stone for temporary quarter section corner
79.59	Intersect the West Boundary 7 links South of the corner to Sections 19 and 30, from which corner I run East, on a true line between Section 19 and 30 Variation 11° 13' East.
39.59	Set a green stone 14 in. long 10 in wide and 5 in thick for quarter section corner.
79.59	The corner to Sections 19, 20, 29 and 30

Township 6 N Range 6 E. 6th Principal Meridian

Chains	
	Land level; soil 3d rate
	North between Sections 19 and 20 Variation 11° 30' East.
40.00	Set a granite stone 16 in. long 12 in wide and 4 in thick for quarter section corner.
80.00	Set a granite stone 16 in. long 10 in wide and 7 in thick for corner to Sections 17, 18, 19 and 20 Land level; soil 3d rate
	East on a random line between Section 17 and 20 Variation 11° 15' East.
40.00	Set a stone for temporary quarter section corner.
80.25	Intersect the N and S. line 40 links South of the corner to Sections 16, 17, 20 and 21, from which corner I run

Township 6 N. Range 6 E. 6th Principal Meridian

West, on a true line between Sections 17 and 20

Variation 11° 32' East.

40.14 Set a granite stone 14 in. long 10 in. wide and 4 in. thick for quarter Section corner.

80.28 The corner to Sections 17, 18, 19 and 20

Land rolling; soil 3d rate

West on a random line between Sections 18 and 19.

Variation 11° 15' East

40.00 Set a stone for temporary quarter Section corner.

79.50 Intersect the N. and S. line 95 links North of the corner to Sections 18 and 19. from which corner I run

85

East, on a true line between Sections 18 and 19.

Variation 11° 56' East.

Township 6 N. Range 6 E. 6th Principal Meridian

chains	
39.50	Set a granite stone 14 in. long 10 in. wide and 8 in. thick for quarter Section corner.
79.50	The corner to Sections 17, 18, 19 and 20
	Land level; soil 3d rate

North between Sections 17 and 18

Variation 11° 30' East.

40.00 Set a granite stone 16 in. long, 10 in. wide and 6 in. thick for quarter Section corner.

80.00 Set a granite stone 17 in. long 12 in. wide and 7 in. thick for corner to Sections 7, 8, 17 and 18.

Land level; soil 3d rate

East on a random line between Sections 8 and 17

Variation 11° 15' East.

40.00 Set a stone for temporary quarter Section corner.

79.55 Intersect the N. and S. line 86 link

Township 6 N Range 6 E 6th Principal Meridian

Chains	
	South of the corner to Sections 8, 9, 16 and 17, from which corner I run West, on a true line between Sections 8 and 17.
	Variation 11° 30' East.
39.77	Set a granite stone 15 in long, 9 in wide and 7 in thick for quarter Section corner.
79.55	The corner to Sections 7, 8, 17 and 18
	Land level; soil 3d rate
	August 8th 1857
	West on a random line between Sections 7 and 18.
	Variation 11° 30' East.
40.00	Set a stone for temporary quarter Section corner.
79.69	Intersect the West Boundary 104 links North of the corner to Sections 7 and 18, from which corner I run
312/25	East, on a true line between Sections 7 and 18.

Township 6 N Range 6 E. 6th Principal Meridian

	Variation 12° 15' East
39.69	Set a granite stone 14 in long 10 in wide and 6 in thick for quarter Section corner.
79.69	The corner to Sections 7, 8, 17 and 18
	Land level; soil 3d rate
	North between Sections 7 and 8
	Variation 11° 54' East.
40.00	Set a granite stone 15 in long 9 in wide and 8 in thick for quarter Section corner.
80.00	Set a granite stone 16 in. long 7 in. wide and 6 in. thick for corner to Sections 5, 6, 7 and 8.
	Land level; soil 3d rate
	East on a random line between Sections 5 and 8
	Variation 11° 30' East.

Township 6 N. Range 6 E. 6th Principal Meridian

Chains	
40.00	Set a stone for temporary quarter Section corner.
79.19	Intersect the N. and S. line 10 links South of the corner to Sections 4, 5, 8, and 9, from which corner I run West, on a true line between Sections 5 and 8
	Variation 11° 35' East.
39.59	Set a granite stone 14 in. long 12 in. wide and 10 in thick for quarter Section corner.
79.19	The corner to Sections 5, 6, 7 and 8 Land level; soil 3d rate

West on a random line between Section 6 and 7

Variation 12° 00' East

40.00	Set a stone for temporary quarter Section corner.
79.78	Intersect the West Boundary 60 links

Township 6 N. Range 6 E. 6th Principal Meridian

Chains	
	North of the corner to Sections 6 and 7, from which corner I run East, on a true line between Sections 6 and 7.
	Variation 12° 26' East.
39.78	Set a granite stone 14 in. long 10 in. wide and 6 in. thick for quarter Section corner.
79.78	The corner to Sections 5, 6, 7 and 8 Land rolling; soil 3d rate

North on a random line between Section 5 and 6

Variation 11° 45' East.

40.00	Set a stone for temporary quarter Section corner.
79.38	Intersect the N. and S. line 123 lks. East of the corner to Sections 5 and 6, from which corner I run South, on a true line between Sections 5 and 6
	Variation 12° 38' East.

Township 6 N. Range 6 E. 6th Principal Meridian

Chains	
39.38	Set a granite stone 14 in. long 10 in wide and 5 in thick for quarter Section corner
79.38	The corner to Sections 5, 6, 7 and 8
	Land level; soil 8th rate
	August 10, 1857

General Description.

The land in this Township is very level; the quality of the soil is about 8th rate. Timber is very scarce and there is but little water in the Township.

There is no settlement as yet in this Township.

A List of the Names of the individuals employed to assist in running, measuring or marking the lines and corners described in the foregoing field notes of Township No 6 N. Range No 6 E. of the 6th Principal Meridian, Nebraska Territory showing the respective capacities in which they acted.

D. P. Kerns	Chainearrier
Andy J. Bell	" "
H. C. Justice	Axeman
J. M. Beck	Flagman.

We hereby certify that we assisted David G. Fleming in surveying and subdividing the Townships Five, six and Seven North of Range Five and six East of the sixth Principal Meridian in the Territory of Nebraska. And that said Townships have been in all respects to the best of our Knowledge and beleif well and faithfully Surveyed and the Boundary Monuments planted according to the instructions furnished by the Surveyor General

Andy J Bell Chainman
L J Kerns Chainman
H. C. Justice Axeman
J. M. Beck Flagman

Subscribed and sworn to

by the above named persons be-
fore me, a Justice of the Peace
for the County of Leavenworth
in the Territory of Kansas this
20th day of August A.D. 1857

Reece Poynter. J.P.

I, David G. Fleming. Deputy
Surveyor do solemnly swear
that in pursuance of a contract
with John Calhoun, Surveyor of
the Public lands of the United
States, in the Territories of Kansas
and Nebraska bearing date
the 22nd day of October 1856 and
in strict conformity to the laws
of the United States and the
instructions furnished by the
said Surveyor General. I have

faithfully surveyed the subdi-
vision lines of Townships Number
Five, Six and Seven North of
Ranges Five and Six East of the
Sixth Principal Meridian in the
Territory of Nebraska and do fur-
thermore solemnly swear that
the foregoing are the true and
original Field Notes of such
Survey

David G. Fleming
(Deputy Surveyor

Subscribed by said David G.
Fleming, Deputy Surveyor and
sworn to before me, a Justice of the
Peace for Leavenworth County
in the Territory of Kansas, this
20th day of August A.D. 1857

Reece Poynter, J.P.

Surveyor Generals Office
Lecompton K.T. 10 Dec 1857

The foregoing field notes of the survey of the Subdivision lines of Townships Five Six and Seven North of Ranges Five and Six East of the Sixth Principal Meridian in the Territory of Nebraska executed by David G Fleming D.S under his Contract No 155 dated 22nd day of October 1856 during the months of June July August 1857 having been critically examined the necessary corrections and alterations made the said field notes and the surveys they describe are hereby approved

J. Calhoun
Sur Genl.

50/104

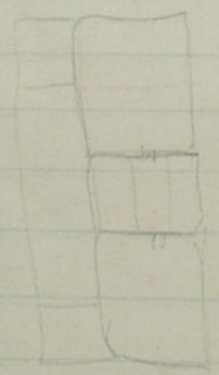

Corrpd 3 5 105

Field notes of the Subdivision lines in Township No. 7 N. Range No 6 E. of the 6th Principal Meridian in the Territory of Nebraska.

Surveyed by

David G. Fleming

Deputy Surveyor.

Under his contract No 155 bearing date Oct. 22d 1856.

Subdivision commenced

July 28. 1857

Completed

August 3. 1857.

Correct.

Rec'd Sept 11th 1857

Van Zandt

Names & duties of Assistants

D. P. Kerns	Chaincarrier
Andy J. Bell	" "
H. C. Justice	Axeman
J. M. Beck	Flagman

Township 7 N. Range 6 East 6th P. M.



Field notes of the Subdivision lines in Township 7 N. Range 6 E. 6th Principal Meridian

chains

To determine the proper adjustment of my compass for Subdividing this Township I commence at the corner to Township 6 and 7 N. R. 6 and 7 E and run North on a blank line along the East Boundary of Section 36

Variation 11° 30' E East

4.08 To a point 41 links East of the quarter Section corner.

80.00 To a point 94 links East of the corner to Sections 25 and 36.

To retrace this line or run parallel thereto my compass must be adjusted to a Variation of 12° 10' East.

Subdivision commenced July 28. 1857.

North between Section 35 and 36

Variation 12° 10' East

40.00 Set a granite stone 14 in long 10 in. wide and 6 in thick for quarter Section corner.

80.00 Set a granite stone 16 in long 10 in. wide

Township 7 N. Range 6 E. 6th Principal Meridian

Chains	
	and 7 in thick for corner to Sections 25, 26, 35 and 36. Land level; soil poor. 3d rate
	East on a random line between Sections 25 and 36
	Variation 11° 45' East.
40.00	Set a stone for temporary quarter Section corner.
80.66	Intersect the East Boundary 89 links North of the corner to Sections 25 and 36. from which corner I run West, on a true line between Sections 25 and 36.
	Variation 11° 28' East.
40.83	Set a granite stone 18 in long 12 in wide and 5 in thick for quarter Section corner.
80.66	The corner to Sections 25, 26, 35 and 36. Land level; soil poor. 3d rate

Township 7 N. Range 6 E. 6th Principal Meridian

Chains	
	North between Sections 25 and 26
	Variation 12° 10' East.
40.00	Set a granite stone 14 in long 8 in wide and 6 in thick for quarter Section corner.
80.00	Set a granite stone 16 in long 9 in wide and 7 in thick for corner to Sections 23, 24, 25 and 26. Land rolling; soil 3d rate
	East on a random line between Sections 24 and 25
	Variation 11° 45' East
40.00	Set a stone for temporary quarter Section corner.
80.44	Intersect the East Boundary 17 links South of the corner to Sections 24 and 25. from which corner I run West, on a true line between Sections 24 and 25
	Variation 11° 52' East.
40.22	Set a granite stone 16 in long 7 in wide and

Township 7 N. Range 6 E. 6th Principal Meridian

Chains	
	5 in. thick for quarter Section corner.
80.44	The corner to Sections 23, 24, 25 and 26
	Land rolling; soil 3d rate
	North between Section 23 and 24
	Variation 12° 10' East.
40.00	Set a granite stone 15 in long 8 in wide and 7 in. thick for quarter Section corner.
80.00	Set a granite stone 16 in long 7 in. wide and 6 in thick for corner to Sections 13, 14, 23 and 24.
	Land broken; soil 3d rate
	East on a random line between Sections 13 and 24
	Variation 11° 45' East.
40.00	Set a stone for temporary quarter Section corner.
79.98	Intersect the East Boundary 8 links South of the corner to Sections 13 and 24.

Township 7 N. Range 6 E. 6th Principal Meridian

Chains	
	from which corner I run
	West on a true line between Sections 13 and 24
	Variation 11° 46' East.
39.99	Set a granite stone 14 in long 7 in wide and 5 in thick for quarter Section corner.
79.98	The corner to Sections 13, 14, 23 and 24.
	Land gently rolling; soil 3d rate
	North between Sections 13 and 14.
	Variation 12° 10' East.
40.00	Set a granite stone 14 in. long 10 in wide and 5 in thick for quarter Section corner.
67.70	An Indian trail bears N. E. & S. W.
80.00	Set a granite stone 15 in long 11 in wide and 8 in thick for corner to Sections 11, 12, 13 and 14.
	Land level; soil poor.
	East on a random line between Sections 12 and 13.

Township 7 N. Range 6 E. 6th Principal Meridian

Chains	
	Variation 11° 45' East.
12.65	An Indian Trail bears N. E. & S. W.
40.00	Set a stone for temporary quarter Section corner.
79.48	Intersect the East Boundary 4 links North of the corner to Sections 12 and 13, from which corner I run West, on a true line between Section 12 and 13.
	Variation 11° 43' East.
39.11	Set a granite stone 15 in. long 9 in. wide and 4 in thick for quarter Section corner.
79.48	The corner to Sections 11, 12, 13 and 14.
	Land level, soil 3d rate

	North between Section 11 and 12
	Variation 12° 30' East.
40.00	Set a granite stone 15 in. long 10 in wide and 3 in thick for quarter Section corner.
80.00	Set a granite stone 16 in long 8 in wide and 6 in thick for corner to Sections

Township 7 N. Range 6 E. 6th Principal Meridian

Chains	
	1, 2, 11 and 12.
	Land rolling; soil poor. 3d rate

	East on a random line between Sections 1 and 12
	Variation 11° 45' East.
40.00	Set a stake for temporary quarter Section corner.
57.20	An Indian trail bears N. E. & S. W.
79.54	Intersect the East Boundary 68 links South of the corner to Section 1 and 12, from which corner I run West, on a true line between Section 1 and 12
	Variation 12° 14' East.
39.77	Set a granite stone 15 in. long 12 in. wide and 6 in thick for quarter Section corner.
79.54	The corner to Sections 1, 2, 11 and 12.
	Land rolling; soil poor. 3d rate

Township 7 N Range 6 E. 6th Principal Meridian

chains	
	North on a random line between Sections 1 and 2
	Variation 13° 00' East.
40.00	Set a stone for temporary quarter Section corner.
83.00	Intersect the North Boundary 45 links East of the corner to Sections 1 and 2, from which corner I run
	South, on a true line between Sections 1 and 2
	Variation 13° 19' East.
43.00	Set a granite stone 14 in. long 10 in. wide and 4 in thick for quarter Section corner.
83.00	The corner to Sections 1, 2, 11 and 12.
	Land hilly; soil poor. 3d rate
	July 28, 1857.
	North between Sections 34 and 35
	Variation 12° 15' East.
40.00	Set a green stone 14 in. long 8 in wide and

Township 7 N Range 6 E. 6th Principal Meridian

chains	
	5 in thick for quarter Section corner.
80.00	Set a granite stone 15 in long 10 in wide and 5 in thick for corner to Sections 26, 27, 34 and 35
	Land level; soil poor. 3d rate
	East on a random line between Sections 26 and 35
	Variation 11° 45' East.
40.00	Set a stone for temporary quarter Section corner.
79.33	Intersect the N and S line 73 links North of the corner to Sections 25, 26, 35 and 36. from which corner I run
	West on a true line between Sections 26 and 35
	Variation 11° 14' East.
39.66	Set a green stone 14 in. long, 6 in wide and 6 in. thick for quarter Section corner.
79.33	The corner to Sections 26, 27, 34 and 35
	Land level; soil 3d rate

Township 7 N. Range 6 E 6th Principal Meridian

chains	
	North between Sections 26 and 27.
	Variation 12° 15' East.
40.00	Set a granite stone 16 in. long 8 in wide and 5 in thick for quarter Section corner.
80.00	Set a granite stone 18 in long 14 in wide and 4 in thick for corner to Sections 22, 23, 26 and 27.
	Land level; 3d rate

	East on a random line between Sections 23 and 26
	Variation 11° 15' East.
09.50	A Ravine, washes N. E.
16.20	Same Ravine washes S. E
19.30	Same Rairne washes N. E.
40.00	Set a stone for temporary quarter Section corner.
79.16	Intersect the N and S. line 42 links North of the corner to Section 23, 24, 25 and 26, from which corner I run
	West, on a true line between Sections

Township 7 N. Range 6 E. 6th Principal Meridian

	23 and 26
	Variation 10° 57' East.
39.58	Set a granite stone 14 in long 12 in wide and 4 in thick for quarter Section corner.
79.16	The corner to Sections 22, 23, 26 and 27.
	Land level; said 3d rate

	North between Sections 22 and 23.
	Variation 12° 15' East.
40.00	Set a granite stone 14 in. long 12 in. wide and 4 in thick for quarter Section corner.
80.00	Set a granite stone 14 in. long 10 in. wide and 8 in thick for corner to Sections 14, 15, 22 and 23
	Land broken; 3d rate

	East on a random line between Sections 14 and 23
	Variation 11° 00' East.
40.00	Set a stone for temporary quarter section corner.

Township 7 N. Range 6 E. 6th Principal Meridian

chains	
79.40	Intersect the N and S line 19 links North of the corner to Sections 14, 15, 22 and 23, from which corner I run West, on a true line between Sections 14 and 23
	Variation 10° 52' East.
39.70	Set a granite stone 16 in. long 8 in wide and 5 in. thick for quarter Section corner.
79.40	The corner to Sections 14, 15, 22 and 23. Land level; soil 3d rate

North between Sections 14 and 15

Variation 12° 15' East.

40.00	Set a granite stone 15 in long 8 in wide and 6 in thick for quarter Section corner.
80.00	Set a granite stone 18 in long 7 in. wide and 4 in. thick for corner to Sections 10, 11, 14 and 15
	Land broken; soil poor. 3d rate

Township 7 N. Range 6 E. 6th Principal Meridian

chains	
	East on a random line between Sections 11 and 14
	Variation 11° 00' East.
40.00	Set a stone for temporary quarter section corner.
79.86	Intersect the N. and S. line at the corner to Sections 11, 12, 13 and 14, from which corner I run West, on a true line between Sections 11 and 14
	Variation 11° 00' East.
39.93	Set a granite stone 14 in. long 9 in wide and 7 in thick for quarter Section corner.
79.86	The corner to Sections 10, 11, 14 and 15 Land rolling; soil 3d rate

North between Sections 10 and 11

Variation 12° 15' East.

40.00	Set a granite stone 15 in. long 7 in wide and 6 in thick for quarter Section corner.

Township 7 N. Range 6 E. 6th Principal Meridian

Chains	
80.00	Set a granite stone 18 in long 10 in wide and 6 in. thick for corner to Sections 2.3.10 and 11
	Land hilly; soil 3d rate
	East on a random line between Sections 2 and 11
	Variation 11°00' East.
29.30	A Ravine washes North
40.00	Set a stone for temporary quarter Section corner.
79.39	Intersect the N. and S. line 10 links North of the corner to Sections 1.2.11 and 12, from which corner I run
	West, on a true line between Sections 2 and 11.
	Variation 10°56' East.
39.69	Set a granite stone 16 in. long 9 in wide and 5 in thick for quarter Section corner.

Township 7 N. Range 6 E. 6th Principal Meridian

Chains	
79.39	The corner to Sections 2, 3, 10 and 11
	Land broken; soil 3d rate
	North on a random line between Sections 2 and 3.
	Variation 13°00' East.
40.00	Set a stone for temporary quarter Section corner.
53.40	Enter timber bears N. W. & S. E.
53.42	A Dry branch course N.W. 9 links wide
54.20	Leave timber. bears N. W. & S. E.
82.18	Intersect the North Boundary 85 links East of the corner to Sections 2 and 3. from which corner I run
	South, on a true line between Sections 2 and 3.
	Variation 13°36' East.
42.18	Set a granite stone 15 in. long 12 in wide and 7 in thick for quarter Section corner.
82.18	The corner to Sections 2.3.10 and 11
	Land rolling; soil 3d rate

Township 7 N. Range 6 E. 6th Principal Meridian

Chains	
	Timber Elm, Oak and Walnut; under-growth, Same and Ash.
	July 29, 1857.
	North between Sections 33 and 34
	Variation 12° 15' East.
40.00	Set a granite stone 14 in long 10 in wide and 7 in thick for quarter Section corner.
80.00	Set a granite stone 18 in long 12 in wide and 6 in thick for corner to Sections 27, 28, 33 and 34.
	Land level; soil 3d rate
	East on a random line between Sections 27 and 34.
	Variation 11° 15' East.
40.00	Set a stone for Temporary quarter Section corner.
79.72	Intersect the N and S. line 9 links North of the corner to Sections 26, 27, 34 and 35, from which corner I am

Township 7 N. Range 6 E. 6th Principal Meridian

Chains	
	West, on a true line between Sections 27 and 34.
	Variation 11° 11' East.
39.86	Set a granite stone 15 in long 9 in wide and 7 in thick for quarter Section corner.
79.72	The corner to Sections 27, 28, 33 and 34
	Land level; soil 3d rate
	North between Sections 27 and 28
	Variation 12° 15' East.
40.00	Set a granite stone 16 in long 7 in wide and 4 in thick for quarter Section corner.
80.00	Set a granite stone 15 in long 10 in wide and 6 in thick for corner to Section 21, 22, 27 and 28
	Land level; soil 3d rate
	East on a random line between Sections 22 and 27.
	Variation 11° 15' East.
40.00	Set a Stone for temporary quarter

Township 7 N. Range 6 E. 6th Principal Meridian

Chains	
	Section corner
79.38	Intersect the N. and S. line 28 links North of the corner to Sections 22, 23, 26 and 27, from which corner I run West, on a true line between Sections 22 and 27.
	Variation 11° 03' East.
39.69	Set a granite stone 16 in. long 8 in. wide and 6 in thick for quarter Section corner.
79.38	The corner to Sections 21, 22, 27 and 28.
	Land level; soil poor. 3d rate

North between Sections 21 and 22.

Variation 12° 15' East.

40.00	Set a granite stone 15 in long 8 in. wide and 8 in thick for quarter Section corner.
80.00	Set a green stone 15 in. long 8 in. wide and 6 in thick for corner to Sections 15, 16, 21, and 22.
	Land rolling; soil poor. 3d rate

Township 7 N. Range 6 E. 6th Principal Meridian

Chains	
	East on a random line between Sections 15 and 22
	Variation 11° 00' East
40.00	Set a stone for temporary quarter Section corner
70.70	An Indian trail, bears N E & S.W.
79.14	Intersect the N. and S. line 12 links North of the corner to Sections 14, 15, 22 and 23, from which corner I run West, on a true line between Sections 15 and 22.
	Variation 11° 55' East.
39.57	Set a granite stone 15 in long 9 in wide and 5 in thick for quarter Section corner.
79.14	The corner to Sections 15, 16, 20 and 21.
	Land level; soil 3d rate

North between Sections 15 and 16

Variation 12° 30' East.

40.00	Set a green stone 14 in. long 10 in wide and 4 in thick for quarter Section

Township 7 N. Range 6 E. 6th Principal Meridian

Chains	
	corner.
53.00	A Ravine crosses N. E.
80.00	Set a granite stone 15 in long 10 in wide and 6 in. thick for corner to Sections 9.10.15 and 16 Land rolling; soil poor 3rd rate.
	East on a random line between Sections 10 and 15 Variation 11°00' East.
40.00	Set a stone for temporary quarter Section corner.
79.24	Intersect the N and S line 30 links South of the corner to Sections 10.11. 14 and 15, from which corner I run West, on a true line between Sections 10 and 15 Variation 11° 13' East.
39.62	Set a granite stone 14 in. long 10 in. wide and 4 in thick for quarter Section corner.

Township 7 N. Range 6 E. 6th Principal Meridian

Chains	
79.24	The corner to Sections 9.10.15 and 16 Land hilly; soil poor. 3rd rate
	North between Sections 9 and 10 Variation 12° 30' East.
40.00	Set a green stone 14 in long 10 in wide and 6 in thick for quarter Section corner.
80.00	Set a green stone 15 in long 8 in wide and 5 in thick for corner to Sections 3.4.9 and 10 Land hilly, soil poor. 3rd rate
	East on a random line between Sections 3 and 10 Variation 11° 00' East.
40.00	Set a stone for temporary quarter Section corner.
79.12	Intersect the N. and S. line 54 links South of the corner to Sections 2.3 10 and 11. from which corner I run

Township 7 N. Range 6 E. 6th Principal Meridian

Chains	
	West, on a true line between Sections 3 and 10
	Variation 11° 23' East.
39.56	Set a granite stone 14 in. long 12 in. wide and 6 in thick for quarter Section corner.
77.12	The corner to Sections 3, 4, 9 and 10 Land broken; soil poor 3d rate

North on a random line between Sections 3 and 4.

Variation 18° 30' East.

40.00	Set a stone for temporary quarter Section corner.
81.59	Intersect the North Boundary 120 links East of the corner to Sections 3 and 4 from which corner I run South on a true line between Sections 3 and 4

Variation 14° 22' East

Township 7 N. Range 6 E. 6th Principal Meridian

Chains	
41.59	Set a granite stone 14 in. long 10 in wide and 6 in thick for quarter Section corner.
81.59	The corner to Sections 3, 4, 9 and 10. Land hilly; soil 3d rate

Duly 30, 1857.

North between Sections 32 and 33

Variation 12° 15' East.

40.00	Set a granite stone 16 in long 9 in wide and 4 in thick for quarter Section corner.
80.00	Set a granite stone 16 in. long 10 in. wide and 6 in thick for corner to Sections 28, 29, 32 and 33. Land level; soil 3d rate

East on a random line between Sections 28 and 33.

Variation 11° 00' East.

40.00	Set a stone for temporary quarter Section corner.

Township 7 N. Range 6 E. 6th Principal Meridian

79.81 Intersect the N. and S. line, 62 links South of the corner to Sections 27, 28, 33 and 34, from which corner I run West, on a true line between Sections 28 and 33.

Variation 11° 27' East.

39.90 Set a granite stone 16 in. long 7 in. wide and 5 in. thick for quarter Section corner.

79.81 The corner to Sections 28, 29, 32 and 33.

Land level; soil 3d rate.

North between Sections 28 and 29

Variation 12° 15' East.

40.00 Set a granite stone 16 in long 7 in wide and 5 in thick for quarter Section corner.

46.56 An Indian trail, bears N. E. & S. W.

80.00 Set a green stone 18 in. long 15 in wide and 5 in thick for corner to Sections 20, 21, 28 and 29.

Land level; soil 3d rate

Township 7 N. Range 6 E. 6th Principal Meridian

chains

East on a random line between Sections 21 and 28.

Variation 11° 15' East.

40.00 Set a stone for temporary quarter Section corner.

60.75 An Indian trail, bears N. E. & S. W.

79.73 Intersect the N. and S. line 11 links South of the corner to Sections 21, 22, 27 and 28, from which corner I run West, on a true line between Sections 21 and 28

Variation 11° 20' East.

39.86 Set a granite stone 15 in long 9 in wide and 6 in thick for quarter Section corner.

79.73 The corner to Sections 20, 21, 28 and 29.

Land rolling; soil 3d rate

North between Sections 20 and 21

Variation 12° 15' East.

40.00 Set a granite stone 16 in long 12 in. wide

Township 7 N. Range 6 E. 6th Principal Meridian

Chains	
	and 5 in thick for quarter Section corner.
80.00	Set a granite stone 17 in long 10 in. wide and 7 in thick for corner to Sections 16, 17, 20 and 21.
	Land rolling; soil 3d rate.
	East on a random line between Sections 16 and 21.
	Variation 11° 15' East.
40.00	Set a stone for temporary quarter Section corner.
79.48	Intersect the N. and S. line 15 links South of the corner to Sections 15, 16, 21 and 22, from which corner I run
	West, on a true line between Sections 16 and 21
	Variation 11° 22' East.
39.74	Set a granite stone 14 in long 12 in. wide and 4 in thick for quarter Section corner.
79.48	The corner to Sections 16, 17, 20 and 21.
	Land hilly; soil poor. 3d rate

Township 7 N. Range 6 E. 6th Principal Meridian

Chains	
	North between Sections 16 and 17
	Variation 11° 30' East.
40.00	Set a granite stone 15 in. long 12 in. wide and 6 in thick for quarter Section corner.
80.00	Set a granite stone 16 in. long 8 in. wide and 7 in thick for corner to Sections 8, 9, 16 and 17.
	Land hilly; soil poor. 3d rate
	East on a random line between Sections 9 and 16
	Variation 11° 15' East.
27.35	A small dry branch; runs N. E. 9 lks wide
40.00	Set a stone for temporary quarter Section corner.
79.40	Intersect the N. and S. line 17 links South of the corner to Sections 9, 10, 15 and 16, from which corner I run
	West, on a true line between Sections 9 and 16
	Variation 11° 22' East.

Township 7 N. Range 6 E. 6th Principal Meridian

Chains	
39.70	Set a granite stone 26 in. long 18 in. wide and 4 in. thick for quarter Section corner.
79.40	The corner to Sections 8. 9. 16 and 17 Land broken; soil 3d rate. Timber Elm and Oak; under growth, some and vines; confined to brink of branch.

North between Sections 8 and 9.

Variation 12° 45' East.

17.45	A Ravine washes N. E.
40.00	Set a granite stone 16 in. long 12 in. wide and 7 in. thick for quarter Section corner.
80.00	Set a green stone 20 in. long 8 in. wide and 8 in. thick for corner to Sections 4, 5, 8 and 9. Land hilly; soil 3d rate.

East on a random line between Sections 4 and 9.

Variation 11° 15' East.

20.50	A Spring branch runs N. W. 4 lks wide

Township 7 N. Range 6 E. 6th Principal Meridian

Chains	
40.00	Set a stone for temporary quarter Section corner.
79.74	Intersect the N. and S. line 16 links South of the corner to Sections 3. 4. 9 and 10. from which corner I run West, on a true line between Section 4 and 9.

Variation 11° 22' East.

39.87	Set a granite stone 20 in. long 8 in. wide and 7 in. thick for quarter Section corner.
79.74	The corner to Sections 4, 5, 8 and 9. Land level; soil 2d rate.

North on a random line between Sections 4 and 5

Variation 13° 30' East.

40.00	Set a stone for temporary quarter Section corner.
42.60	A Spring branch 4 links wide runs N. W.
81.27	Intersect the North boundary 111 links East of the corner to Section 4 and 5, from

Township 7 N. Range 6 E. 6th Principal Meridian

Chains	
	which corner 9 vrs South, on a true line between Sections 4 and 5
	Variation 14° 18' East.
41.27	Set a granite stone 16 in long 12 in wide and 3 in thick for quarter Section corner.
81.27	The corner to Sections 4, 5, 8 and 9. Land level; soil 2d rate
	July 31, 1857.

North between Sections 31 and 32

Variation 12° 15' East.

40.00	Set a granite stone 14 in long 12 in wide and 3 in thick for quarter Section corner.
80.00	Set a granite stone 16 in long 9 in wide and 7 in thick for corner to Sections 29, 30, 31 and 32. Land level; soil 3d rate.

East on a random line between Sections 29 and 32.

Township 7 N. Range 6 E. 6th Principal Meridian

Chains	
	Variation 11° 15' East.
40.00	Set a stone for temporary quarter Section corner.
80.28	Intersect the N. and S. line 37 links South of the corner to Sections 28, 29, 32 and 33, from which corner 9 vrs West, on a true line between Sections 29 and 32.
	Variation 11° 31' East.
40.14	Set a granite stone 14 in long 10 in wide and 4 in thick for quarter Section corner.
80.28	The corner to Sections 29, 30, 31 and 32. Land broken; soil 3d rate.

West on a random line between Sections 30 and 31.

Variation 11° 30' East.

40.00	Set a stone for temporary quarter Section corner.
78.84	Intersect the West Boundary 27 links North of the corner to Sections 30 and 31, from

Township 7 N. Range 6 E. 6th Principal Meridian

Chains	
	which corner I am
	East on a true line between Sections
	30 and 31
	Variation 11° 41' East.
38.84	Set a granite stone 16 in long 7 in wide
	and 5 in thick for quarter Section corner.
78.64	The corner to Sections 29, 30, 31 and 32.
	Land level, soil 3d rate

North between Sections 29 and 30

Variation 11° 15' East.

39.67	An Indian trail bears N. E. & S. W.
40.00	Set a green stone 15 in long 10 in wide and
	6 in thick for quarter Section corner.
80.00	Set a granite stone 17 in long 15 in wide
	and 4 in thick for corner to Section
	19, 20, 29 and 30
	Land rolling, soil 3d rate

East on a random line between Sections 20 and 29.

Township 7 N. Range 6 E. 6th Principal Meridian

Chains	
	Variation 11° 15' East.
40.00	Set a stone for temporary quarter
	Section corner.
79.98	Intersect the N. and S. line 50 links
	South of the corner to Sections 20, 21, 28 and
	29, from which corner I am
	West, on a true line between Sections
	20 and 29.
	Variation 11° 36' East.
39.99	Set a granite stone 15 in long 12 in wide
	and 7 in thick for quarter Section corner.
79.98	The corner to Sections 19, 20, 29 and 30
	Land hilly, soil poor 3d rate

West on a random line between Sections 19 and 30.

Variation 11° 30' East.

40.00	Set a stone for temporary quarter Section
	corner.
80.05	Intersect the West Boundary 5 links North
	of the corner to Sections 19 and 30.

Township 7 N. Range 6 E. 6th Principal Meridian

Chains	
	from which corner I run East, on a true line between Sections 19 and 30
	Variation 11° 32' East.
40.05	Set a green Stone 14 in long 8 in wide and 5 in thick for quarter Section corner.
80.05	The corner to Sections 19, 20, 29 and 30. Land broken; soil 3d rate

North between Sections 19 and 20

Variation 12° 15' East.

40.00	Set a granite stone 16 in long 7 in wide and 5 in thick for quarter Section corner.
80.00	Set a granite stone 16 in long 7 in. wide and 5 in thick for corner to Sections 17, 18, 19 and 20. Land hilly; soil poor 3d rate

East on a random line between Sections 17 and 20

Variation 11° 30' East.

Township 7 N. Range 6 E. 6th Principal Meridian

Chains	
40.00	Set a stone for temporary quarter Section corner.
57.50	A Ravine, runs North.
79.13	Intersect the N. and S. line 11 links North of the corner to Sections 16, 17, 20 and 21, from which corner I run West, on a true line between Sections 17 and 20
	Variation 11° 25' East.
39.56	Set a granite stone 15 in long 7 in wide and 5 in thick for quarter Section corner.
79.13	The corner to Sections 17, 18, 19 and 20 Land broken; soil poor 3d rate

West on a random line between Sections 18 and 19.

Variation 11° 30' East.

40.00	Set a stone for temporary quarter Section corner.
63.00	A Ravine trends N. E.

Township 7 N. Range 6 E. 6th Principal Meridian

Chains	
81.85	Intersect the West Boundary 34 links South of the corner to Sections 18 and 19, from which corner I run East, on a true line between Sections 18 and 19
	Variation 11° 15' East.
41.85	Set a granite stone 15 in. long 8 in. wide and 7 in. thick for quarter Section corner.
81.85	The corner to Sections 17, 18, 19 and 20. Land hilly, soil poor. 3d rate
	North between Sections 17 and 18
	Variation 12° 45' East
40.00	Set a granite stone 16 in long 7 in. wide and 5 in thick for quarter Section corner.
80.00	Set a granite stone 16 in. long 9 in. wide and 7 in. thick for corner to Sections 7, 8, 17 and 18. Land hilly, soil poor. 3d rate

Township 7 N. Range 6 E. 6th Principal Meridian

Chains	
	East on a random line between Sections 8 and 17
	Variation 11° 30' East.
40.00	Set a stone for temporary quarter Section corner.
63.00	A Ravine makes N. E.
79.20	I intersect the N. and S. line 12 link South of the corner to Section 8, 9, 16 and 17, from which corner I run East, on a true line between Section 8 and 17
	Variation 11° 35' East.
39.60	Set a granite stone 16 in long 7 in wide and 5 in thick for quarter Section corner.
79.20	The corner to Sections 7, 8, 17 and 18. Land broken, soil poor.
	August 4, 1857.
	West on a random line between Sections 7 and 18.
	Variation 11° 30' East.
30.30	A Ravine, makes North

Township 7 N. Range 6 E. 6th Principal Meridian

Chains	
40.00	Set a stone for temporary quarter Section corner.
81.48	Intersect the West Boundary 77 links North of the corner to Sections 7 and 18, from which corner I run East, on a true line between Sections 7 and 18.
	Variation 12° 03' East.
41.48	Set a granite stone 14 in. long 12 in. wide and 6 in. thick for quarter Section corner.
81.48	The corner to Sections 7, 8, 17 and 18. Land hilly; soil 3d rate.

North between Sections 7 and 8

Variation 18° 00' East.

40.00	Set a sand stone 15 in. long, 10 in. wide and 7 in. thick for quarter Section corner.
80.00	Set a granite stone 18 in. long 8 in. wide and 6 in. thick for corner to Sections 5, 6, 7 and 8. Land rolling; soil 3d rate.

Township 7 N. Range 6 E. 6th Principal Meridian

Chains	
	East on a random line between Sections 5 and 8.
	Variation 11° 30' East.
40.00	Set a stone for temporary quarter Section corner.
79.28	Intersect the N. and S. line 38 links North of the corner to Sections 5, 6, 7 and 8, from which corner I run West, on a true line between Sections 5 and 8.
	Variation 11° 13' East.
39.14	Set a granite stone 18 in. long 10 in. wide and 5 in. thick for quarter Section corner.
79.28	The corner to Sections 5, 6, 7 and 8. Land rolling; soil poor. 8d rate.

West on a random line between Sections 6 and 7.

Variation 11° 30' East.

40.00	Set a stone for temporary quarter

Township 7 N Range 6 E. 6th Principal Meridian

chains	
	Section corner
46.55	A Ravine washes North
57.00	Enter Timber bears N.E. & S.W.
57.25	A small branch (dry) runs N.E. 9 links wide
57.40	Leave Timber. bears N.E. & S.W.
63.00	Same branch runs S.E.
70.30	The branch from a bold spring runs North.
71.75	A branch 7 links wide runs N.E.
81.40	Intersect the West Boundary 32 links South of the corner to Sections 6 and 7, from which corner I run East, on a true line between Sections 6 and 7. Variation 11° 16' East.
41.40	Set a granite stone 14 in. long 12 in. wide and 4 in thick for quarter Section corner.
81.40	The corner to Sections 5, 6, 7 and 8. Land level bottom; soil good 2d rate.

Township 7 N. Range 6 E. 6th Principal Meridian

chains	
	Timber Elm, Oak and Ash; undergrowth.
	Same.
	North on a random line between Sections 5 and 6 Variation 13°30' East
40.00	Set a stone for temporary quarter Section corner.
59.10	A branch 5 links wide runs N.W.
80.93	Intersect the North Boundary 2.16 links East of the corner to Sections 5 and 6, from which corner I run South, on a true line between Sections 5 and 6 Variation 15°02' East.
40.93	Set a granite stone 15 in long 9 in. wide and 7 in thick for quarter Section corner.
80.93	The corner to Sections 5, 6, 7 and 8. Land level; good 2d rate. August 3d. 1857.

Township 7 N Range 6 E. 6th Principal Meridian.

General Description.

The quality of the land in this Township is poor. The uplands are rolling and the soil would not average 3d rate. The bottoms are level and the land is a good 2d rate quality.

There is no timber in the Township excepting a small grove in Section 9.

There is a fine bold spring near the line running West between Sections 6 and 7.

There is a settlement in Section 9.

A List of the Names of the individuals employed to assist in running, measuring or marking the lines & corners described in the foregoing field notes of Township No 7 N of Range No 6 E of the 6th Principal Meridian Nebraska Territory showing the respective capacities in which they acted.

D. P. Kerns Chaincarrier
Andy J. Bell " "
H. C. Justice Axeman
J. M. Beck Flagman

44/152

Comp Brooks 4

8 VI

153

Field notes of Township No 8 N Range 6 East of the 6th Principal Meridian in the Territory of Nebraska by Richard Taylor and Thomas J. Cleveland deputy surveyor under their contract No 154 Bearing date the 22nd day of October 1856

Commenced July 13th 1857
Completed July 18th 1857

D. G. made & compared
C. B. Ramsdell

Rec'd & found correct
Dec 9th 1857 Vanzandt

Township 8 N Range 6 East

A list of the names and duties of Assistants

Jas S Taylor Chainman
W. T. Enock Chainman
D. Rhodes Axeman
Wm B. Peck Flagman
M. M. Shelly Compassman

Township 8 N. Range 6 East 6th P. M.

6	38	5	27	4	21	3	14	2	8	1
37		36		26		20		14		7
7	36	8	26	9	20	10	13	11	7	12
35		34		25		19		13		6
18	34	17	25	16	19	15	12	14	6	13
33		32		24		18		12		5
19	32	20	24	21	18	22	11	23	4	24
31		30		23		17		10		3
30	30	29	23	28	16	27	9	26	3	25
29		28		22		16		9		2
31	28	32	21	33	15	34	8	35	2	36

We Ira S Taylor and W T Enoch do solemnly swear that We will faithfully perform the duties of Chain carriers, That we will level the Chain upon uneven ground and plumt the tally pins whether by sticking or dropping the same; That We will report the true distance to all notable objects over the true length of all lines that We assist in measuring to the best of our skill and ability

Ira S Taylor
W T Enoch

Subscribed and sworn to by the above named persons before me a justice of the peace for the County of Jackson in the State of Missouri this 11th day April 1857 Thomas J Gofortte

I A. D. Rhodes do solemnly swear that I will well and truly perform the duties of assessor according to the instructions given me and to the best of my skill and ability

A D Rhodes

Subscribed and sworn to before me a Justice of the peace for the County of Jackson and the State of Missouri this 11th day April 1857 Thomas J. Goforth

I J. E. Hanwood Do solemnly swear that I will well and faithfully perform the duties of Commissioner according to the instructions given me to the best of my Skill and ability

J E Hanwood

Subscribed and sworn to before me a Justice of the peace for the County of Jackson and State of Missouri this 7th day September 1857

Thomas J. Gofort

I J M McCam do solemnly swear that I will well and truly perform the duties of Flagman according to instructions given me and to the best of my Skill and ability

John M. McCam

Subscribed and sworn to before me a Justice of the Peace for the County of Douglas in the Territory of Kansas This 24th day of Sept 1857

R B Elmore, J. P.

I W I Bugher do solemnly
swear that I will faithfully
execute the duties of Chain car
-rier that I will level the
Chain upon unearm ground
And plumb the taller pins whe
-ther by sticking or dropping
the same, That I will report
the true distance to all notable
objects And the true lengths of
all lines that I assist in
Measuring to the best of my skill
and ability W I Bugher

Subscribed and sworn to before me
a justice of the Peace for the
County of Douglas in the Territory
of Kansas This 24th day of Sept
1857 R B Velsore, J. P.

United States of America
Territory of Nebraska

I Walter Enock do solemnly Swear that I will well and truly perform the duties of Overseer according to instructions given me and to the best of my skill and ability

W. T. Enock

Sworn to and subscribed before me this 8th day of April 1857
Wm. E. Pardee Probate Judge & ex officio Justice of the Peace

United States of America
Territory of Nebraska

I Wm B Peake do solemnly Swear that I will well and truly perform the duties of Ploughboy according to instructions given me and to the best of my skill and ability

Wm. B. Peake

Sworn to and subscribed before me this 8th day of April 1857
Wm E. Pardee Probate Judge & ex officio Justice of the Peace

United States of America
Territory of Nebraska

A D Rodes do solemnly Swear that I will well and truly perform the duties of Cleanderous according to instructions given me and to the best of my skill and ability

A D Rhodes

Sworn to and subscribed before me this 8th day of April 1857
Wm E. Pardee Probate Judge & ex officio Justice of the Peace

United States of America
Territory of Nebraska }

I J. Smith do solemnly swear that I will well and truly perform the duties of Stone cutter according to instructions given me and to the best of my skill and ability.

Sworn to and Subscribed before me this 8th day of April 1857 } J his + mark Smith

Wm. E. Pardee Probate Judge & Ex officio Justice of the Peace

United States of America
Territory of Nebraska

I M. M. Shelley do sol emnly swear that I will well and truly perform the duties of ~~Superintendent~~ Compositman according to instructions given me and to the best of my skill & ability.

Sworn to & Subscribed before me this 8th day of April 1857, } M M Shelley

Wm. E. Pardee Probate Judge & Ex officio Justice of the Peace

168

6th Principal Meridian N.T.

Chains	
	To determine the proper adjustment of my compass for subdividing this Township I began at the corner to Townships 7 and 8 North Ranges 6 and 7 East of the 6th Principal Meridian and run North on a blank line along the east boundary of Section 36
	Variation 11° East
40.05	Intersected quarter sec corner
80.10	Intersected the corner to sec 25 And 36 To retrace this line or run parallel thereto my compass must be adjusted to a Variation of 11° East
	From the corner to Townships 7 and 8 N Between ranges 6 and 7 East I run West on a blank line along the south boundary of Section 36
	Variation 12° East

Township 8 N Range 6 East

Chains	
39.80	Intersected quarter sec corner
79.60	Intersected the corner to secs 25 and 36 To retrace the line or any parallel thereto any Compass must be adjusted to a Variation of 12° East
	Subdivision Commenced July 13th 1857
	North between Sections 35 and 36
	Variation 11° East
40.00	Set a limestone 18 in long 12 in wide 6 in thick for quarter sec corner
80.00	Set a limestone 18 in long 12 in wide 5 in thick for corner to secs 25, 26, 35 and 36
	Surface Rolling Soil 1st rate
	East on a random line between Sections 25 and 36
	Variation 12° East
40.00	Set a Stone for temporary quarter sec. corner
79.50	Intersected East Boundary of Township

6th Principal Meridian N.T.

Chains	
	Go 16 lks north of the corner to Secs 25 and 36 from which corner I run West on a true line between Sections 25 and 36
	Variation 11° 23' East
39.75	Set a limestone 18 in long 12 in wide 6 in thick for quarter sec corner
79.50	The corner to secs 25, 26, 35 and 36
	Surface Rolling Soil 2d rate
	North between Sections 25 and 26
	Variation 11° East
40.00	Set a limestone 18 in long 12 in wide 5 in thick for quarter sec corner
44.50	Cross creek 18 lks wide
80.00	Set a limestone 18 in long 12 in wide 5 in thick for corner to secs 23, 24, 25 and 26
	Surface Rolling Soil 2d rate
	East on a random line between Sections 24 and 25
	Variation 12° East

Township 8 N Range 6 East

Chains	
6.50	Creek 10 lks wide runs North
7.00	Thomas Paynes field bears N and S
18.00	Leave Thomas Paynes field bears N and S
40.00	Set a Stone for Temporary quarter sec corner
79.90	Intersected East Boundary of Township 10 lks north of corner to secs 24 and 25 from which corner I run West on a true line between Sections 24 and 25
	Variation 11.16 East
39.95	Set a limestone 18 in long 14 in wide 6 in thick for quarter sec corner
79.90	The corner to secs 23, 24, 25 and 26
	Surface level – Soil 1st rate
	North between Sections 23 and 24
	Variation 11 East
7.00	West fork of Salt Creek 50 lks wide runs East
40.00	Set a limestone 18 in long 14 in wide 6 in thick for quarter sec corner

6th Principal Meridian N.T.

Chains	
80.00	Set a limestone 18 in long 12 in wide 6 in thick for corner to secs 13, 14, 23 and 24
	Surface level – Soil 1st rate
	East on a random line between Sections 13 and 24
	Variation 12 East
40.00	Set a Stone for Temporary quarter sec corner
80.10	Intersected the East boundary of Township 97 lks north of the corner to secs 13 and 24 From which corner I run West on a true line between Sections 13 and 24
	Variation 11.19 East
40.05	Set a limestone 18 in long 12 in wide 3 in thick for quarter sec corner
80.10	The corner to secs 13, 14, 23 and 24
	Surface Rolling Soil 1st rate

Township 8 N Range 6 East

North between secs 13 & 14

Variation 11° East

Chains	
40.00	Set a limestone 18 in long 12 in wide 5 in thick for quarter sec corner
80.00	Set a limestone 18 in long 12 in wide 8 in thick for corner to secs 11, 12, 13 and 14
	Surface Rolling Soil 2d quality
	East on a random line between Sections 12 and 13
	Variation 12° East
40.00	Set a stone for temporary quarter sec corner
80.00	Intersected East boundary of Township 76 lks north of the corner to secs 12 and 13
	From which corner I run West on a true line between Sections 12 and 13
	Variation 11°28 East
40.00	Set a limestone 18 in long 12 in wide 6 in thick for quarter sec corner
80.00	The corner to secs 11, 12, 13 and 14

6th Principal Meridian N.S.

Chains	
	Surface Rolling Soil 2d quality
	North between Sections 11 and 12
	Variation 11° East
40.00	Set a limestone 18 in long 12 in wide 4 in thick for quarter sec corner
80.00	Set a limestone 18 in long 12 in wide 5 in thick for corner to secs 1, 2, 11, and 12
	Surface Rolling Soil 2d quality
	East on a random line between Sections 1 and 12
	Variation 12° East
40.00	Set a stone for temporary quarter sec corner
80.30	Intersected the East boundary of the Township 65½ lks north of the corner to secs 1 and 12
	From which corner I run West on a true line between Sections 1 and 12
	Variation 11°32 East

Township 8 N Range 6 East

Chains	
40.15	Set a limestone 15 in long 12 in wide 4 in thick for quarter sec corner
80.30	The corner to secs 1, 2, 11 and 12
	Surface Rolling - Soil 3d rate
	North on a true line between Sections 1 and 2
	Variation 11° East
40.00	Set a limestone 18 in long 12 in wide 5 in thick for quarter sec corner
77.60	Intersected the North boundary of the Township 12 chains 75 lks west of the corner to secs 1 and 2
	on the 2d Standard Parallel at which I set a limestone 18 in long 10 in wide 6 in thick for closing corner
	July 13th 1857
	North between Sections 34 and 35
	Variation 11° East
40.00	Set a limestone 18 in long 11 in wide 3 in thick for quarter sec corner

6th Principal Meridian, N.T.

Chains	
80.00	Set a limestone 18 in long 12 in wide 8 in thick for corner to secs 26, 27, 34 and 35
	Surface rolling - Soil 3d rate
	East on a meander line between Sections 26 and 35
	Variation 12° East
40.00	Set a stone for temporary quarter sec corner
80.00	Intersected the Meand Line at the corner to secs 25, 26, 35 and 36
	From which corner I run West on a true line between Sections 26 and 35
	Variation 12° East
40.00	Set a limestone 18 in long 12 in wide 5 in thick for quarter sec corner
80.00	The corner to secs 26, 27, 34 and 35
	Surface Rolling - Soil 3d rate
	North between Sections 26 and 27
	Variation 11° East

8+2=10
178

Township 8 N Range 6 East

Chains	
40.00	Set a limestone 18 in long 12 in wide 6 in thick for quarter sec corner
75.00	West Fork of Salt creek 20 lks wide runs N E and Enter timber bears E and W
80.00	Set a limestone 18 in long 12 in wide 6 in thick for corner to secs 22, 23, 26 and 27 from which an Oak 10 in diam bears N 83 E 56 lks dist A White Oak 13 in diam bears S 65 E 13 lks dist no other trees within three chains
	Surface rolling soil 2d rate
	Timber White Oak
	East on a random line between Sections 23 and 26 Var. 12° East
2.00	West fork of Salt creek 20 lks wide runs N W and leave timber bears N W and S E
40.00	Set a stone for temporary quarter sec corner

9+2=11
179

6th Principal Meridian N T

Chains	
79.40	Intersected the N and S line 28 lks South of corner to secs 23, 24, 25 and 26 from which corner j run West on a true line between Sections 23 and 26
	Variation 12° 12 East
39.70	Set a limestone 18 in long 12 in wide 3 in thick for quarter sec corner
79.40	The corner to secs 22, 23, 26 and 27
	Surface level soil 1st rate
	North between Sections 22 and 23
	Variation 11° East
1.50	West Forks of Salt creek 20 lks wide runs West
6.00	Same creek runs N E 30 lks wide and leave timber bearing N E and S W
40.00	Set a limestone 18 in long 12 in wide 6 in thick for quarter sec corner
80.00	Set a limestone 18 in long 12 in wide 7 in thick for corner to secs 14, 15, 22 and 23 Surface rolling soil 1st rate
	Timber Oak

Township 8 N Range 6 East

Chains	
	East on a random line between
	Sections 14 and 23
	Variation 12° East
40.00	Set a Stone for temporary quarter
	sec corner
79.30	Intersect the N and S line at the
	corner to secs 13, 14, 23 and 24
	From which corner I run
	West on a true line between
	Sections 14 and 23
	Variation 12° East
39.65	Set a limestone 18 in long 12 in wide
	6 in thick for quarter sec corner
79.30	The corner to secs 14, 15, 22 and 23
	Surface Rolling Soil 2d quality
	North between Sections 14 and 15
	Variation 11° East
40.00	Set a limestone 18 in long 12 in wide
	6 in thick for quarter sec corner
80.00	Set a limestone 20 in long 10 in wide
	4 in thick for corner to secs

6th Principal Meridian N. T.

Chains	
	10, 11, 14 and 15
	Surface rolling Soil 2d quality
	East on a random line between
	Sections 11 and 14
	Variation 12° East
40.00	Set a Stone for temporary quarter
	sec corner
79.10	Intersected N and S line at the
	Corner to secs 11, 12, 13 and 14
	From which corner I run
	West on a true line between
	Sections 11 and 14
	Variation 12° East
39.55	Set a limestone 15 in long 12 in wide
	4 in thick for quarter sec corner
79.10	The corner to secs 10, 11, 14 and 15
	Surface rolling Soil 2d quality
	North between sections 10 and 11
	Variation 11° East
40.00	Set a limestone 18 in long 12 in wide
	6 in thick for quarter sec corner

Township 8 N Range 6 East

Chains	
8.00	Set a limestone 18 in long 12 in wide 8 in thick for corner to secs 2, 3, 10 and 11
	Surface rolling - Soil 3d rate
	East on a random line between Sections 2 and 11
	Variation 12° East
4.00	Set a stone for temporary quarter sec corner
7.90	Intersected Naud's line at the stone corner to secs 1, 2, 11 and 12
	From which corner found
	West on a true line between Sections 2 and 11
	Variation 12° East
3.65	Set a limestone 18 in long 12 in wide 4 in thick for quarter sec corner
7.30	The corner to secs 2, 3, 10 and 11
	Surface rolling Soil 3d rate
	North on a true line between Sections 2 and 3

6th Principal Meridian N.T.

Chains	
	Variation 11° East
4.00	Set a limestone 18 in long 12 in wide 5 in thick for quarter sec corner
7.90	Intersected the north boundary of Township 41 Chains 85 lks west of the corner to secs 2 and 3
	On the 2d Standard Parallel at which I set a limestone 18 in long 12 in wide 4 in thick for closing corner
	July 14th 1857
	North between Sections 33 and 34
	Variation 11° East
4.00	Set a limestone 18 in long 12 in wide 5 in thick for quarter sec corner
6.00	West Fork of Salt Creek 20 lks wide runs East
8.00	Set a limestone 18 in long 12 in wide 7 in thick for corner to secs 27, 28, 33 and 34
	Surface rolling - Soil 1st rate

Township 8 N Range 6 East

Chains	
	East on a random line between Sections 27 and 34 Var 12° East
10.30	Lake 100 lks wide 8 feet deep bears North
31.00	West fork of Salt creek 20 lks wide runs NE
38.00	Same creek 20 lks wide runs SE
40.00	Set a Stone for temporary quarter sec corner
40.50	Same creek 15 lks wide runs North
79.54	Intersected N and S line 20 lks South of corner to secs 26, 27, 34 and 35
	From which corner I run West on a true line between Section 27 and 34
	Variation 19°08 East
39.77	Set a limestone 18 in long 14 in wide 5 in thick for quarter sec corner
79.54	The corner to secs 27, 28, 33 and 34 Surface level Soil gravelly
	North between Section 27 and 28
	Variation 11° East
40.00	Set a limestone 18 in long 14 in

6th Principal Meridian N. T.

Chains	
	thick for quarter sec corner
80.00	Set a limestone 15 in long 12 in wide 5 in thick for corner to secs 21, 22, 27 and 28 Surface level Soil 1st rate
	East on a random line between Sections 22 and 27
	Variation 12° East
40.00	Set a Stone for temporary quarter sec corner
64.00	West Fork of Salt Creek 20 lks wide runs North
75.00	Same creek 25 lks wide runs SE and Enter timber bears NW and SE
79.30	Intersected N and S line 30 lks North of corner to secs 22, 23, 26 and 27 from which corner I run West on a true line between Sections 22 and 27
	Variation 11°47 East
39.65	Set a limestone 18 in long 12 in wide 5 in thick for quarter sec corner
79.30	The corner to secs 21, 22, 27 and 28

Township 8 N Range 6 East

Chains	
	Surface Steel soil 1st quality
	North between Sections 21 and 22
	Variation 11° East
40.00	Set a limestone 18 in long 12 in wide
	6 in thick for quarter sec corner
80.00	Set a limestone 18 in long 14 in wide 6 in
	thick for corner to secs 15, 16, 21
	and 22
	Surface rolling Soil 2d quality
	East on a random line between
	Sections 15 and 22
	Variation 12° East
40.00	Set a Stone for temporary quarter
	sec corner
79.60	Intersected Grand River 42 lks south
	of the corner to secs 14, 15, 22 and 23
	From which corner I run
	West on a true line between
	Sections 15 and 22
	Variation 12° 25' East
39.80	Set a limestone 18 in long 12 in wide

6th Principal Meridian N.T.

Chains	
	6 in thick for quarter sec corner
79.60	The corner to secs 15, 16, 21 and 22
	Surface Hilly Soil 2d quality
	North between Sections 15 and 16
	Variation 11° East
40.00	Set a limestone 18 in long 12 in wide
	6 in thick for quarter sec corner
80.00	Set a limestone 18 in long 14 in wide
	6 in thick for corner to Secs 9, 10, 15
	and 16
	Surface Rolling Soil 3d quality
	East on a random line between
	Sections 10 and 15
	Variation 12° East
40.00	Set a Stone for temporary quarter
	sec corner
79.60	Intersected the Grand River 25 lks
	South of the corner to secs 10, 11, 14
	and 15 from which corner I run
	West on a true line between
	Sections 10 and 15

Township 8 N Range 6 East

Variation 12° 10' East

Chains	
3780	Set a limestone 18 in long 12 in wide 6 in thick for quarter sec corner
7960	The corner to Secs 9, 10, 15 and 16
	Surface rolling Soil 2d rate
	North between Sections 9 and 10
	Variation 11° East
4000	Set a limestone 18 in long 14 in wide 6 in thick for quarter sec corner
8000	Set a limestone 18 in long 12 in wide 8 in thick for corner to secs 3, 4, 9 and 10
	Surface rolling Soil 2d rate
	East on a random line between Sections 3 and 10
	Variation 12° East
4000	Set a stone for temporary quarter sec corner
7970	Intersected N and S line 7 lks south of the corner to secs 2, 3, 10 and 11 from which corner I ran West on a true line between

6th Principal Meridian N. S.

Chains	
	Sections 3 and 10
	Variation 12° 03' East
3945	Set a limestone 18 in long 12 in wide 5 in thick for quarter sec corner
7970	The corner to secs 3, 4, 9 and 10
	Surface rolling Soil 3d rate
	North on a true line between Sections 3 and 4
	Variation 11° East
4000	Set a limestone 18 in long 14 in wide 5 in thick for quarter sec corner
7990	Intersected the North boundary of the Township 11 chains 27 lks west of the corner to secs 3 and 4 on the 2d Standard parallel which I set a limestone 18 in long 12 in wide 5 in thick for closing corner
	July 13th 1857
	North between sections 32 and 33
	Variation 11° East
1050	Creek 10 lks wide runs N E

Township 8 N Range 8 East

Chains	
22.26	West Fork of Mill creek 20 links wide runs NE
40.00	Set a limestone 18 in long 12 in wide 5 in thick for quarter sec corner
47.00	Creek runs E 10 links wide
80.00	Set a limestone 18 in long 12 in wide 7 in thick for corner to secs 28, 29, 32 and 33
	Surface rolling soil 1st and 2nd quality
	East on a random line between Sections 28 and 33
	Variation 12° 00' East
40.00	Set a stone for temporary quarter sec corner
79.73	Intersected Band line at corner to secs 27, 28, 33 and 34
	From which corner I run
	West on a true line between Sections 28 and 33
	Variation 12° East
39.86	Set a limestone 18 in long 12 in wide 5 in

6th Principal Meridian No 5

Chains	
	thick for quarter sec corner
79.73	The corner to secs 28, 29, 32 and 33
	Surface rolling soil 2nd quality
	North between Sections 28 and 29
	Variation 11° East
40.00	Set a limestone 18 in long 12 in wide 6 in thick for quarter sec corner
80.00	Set a limestone 18 in long 12 in wide 8 in thick for corner to secs 20, 21, 28 and 29
	Surface rolling soil 3rd quality
	East on a random line between Sections 21 and 28
	Variation 12° East
40.00	Set a stone for temporary quarter sec corner
79.74	Intersected the Band line 28 links north of the corner to secs 21, 22, 27 and 28 from which corner I run
	West on a true line between Sections 21 and 28

Township 8 N Range 6 East

Variation 11°48' East

Chains	
39.87	Set a limestone 18 in long 12 in wide 5 in thick for quarter sec corner
79.74	The corner to secs 20, 21, 28 and 29
	Surface Rolling Soil 3d rate
	North between Sections 20 and 21
	Variation 11° East
40.00	Set a limestone 18 in long 12 in wide 5 in thick for quarter sec corner
80.00	Set a limestone 14 in long 12 in wide 7 in thick for corner to secs 16, 17, 20 and 21
	Surface Rolling Soil 3d rate
	East on a random line between Sections 16 and 21
	Variation 12° East
40.00	Set a stone for Temporary quarter sec corner
79.88	Intersected the N and S line 37 lks north of the corner to secs 15, 16, 21 and 22 from which corner from West on a true line between

6th Principal Meridian N.T.

Chains	
	Sections 16 and 21
	Variation 11°44' E
39.94	Set a limestone 18 in long 12 in wide 5 in thick for quarter sec corner
79.88	The corner to secs 16, 17, 20 and 21
	Surface Rolling Soil 2d rate
	North between Sections 16 and 17
	Variation 11° East
40.00	Set a limestone 18 in long 12 in wide 6 in thick for quarter sec corner
80.00	Set a limestone 18 in long 12 in wide 5 in thick for corner to secs 8, 9, 16 and 17
	Surface Rolling Soil 3d rate
	East on a random line between Sections 9 and 16
	Variation 12° East
40.00	Set a stone for Temporary quarter sec corner
79.70	Intersected the N and S line 38 lks north of the corner to

Township 8 N Range 6 East

Chains	
	Secs 9, 10, 15 and 16
	From which corner I run
	West on a true line between
	Sections 9 and 16
	Variation 11:35 East
39.75	Set a limestone 18 in long 14 in wide
	7 in thick for quarter sec corner
79.70	The corner to secs 8, 9, 16 and 17
	Surface Rolling, Soil 2d rate
	North between Sections 8 and 9
	Variation 11 East
40.00	Set a limestone 18 in long 14 in wide 3 in
	thick for quarter sec corner
80.00	Set a limestone 15 in long 12 in wide
	9 in thick for corner to secs 4, 5,
	8, and 9
	Surface rolling Soil 2d rate
	East on a random line between
	Sections 4 and 9
	Variation 12° East
40.00	Set a stone for Temporary quarter

6th Principal Meridian N.T.

Chains	
	Sec corner
79.62	Intersected the N and S line 32 lks
	north of the corner to secs 4, 3, 9
	and 10 from which corner I run
[illegible]	West on a true line between
	Sections 4 and 9
	Variation 11° 46 East
39.81	Set a limestone 18 in long 12 in wide
	5 in thick for quarter sec corner
79.62	The corner to secs 4, 5, 8 and 9
	Surface rolling Soil 3d rate
	North on a true line between
	Sections 4 and 5
	Variation 11° East
40.00	Set a limestone 15 in long 10 in wide
	5 in thick for quarter sec corner
80.30	Intersected North Boundary of the
	Township 11 chains West of the
	corner to secs 4 and 5 on the
	2d Standard Parallel at which I set a
	limestone 18 in long 10 in wide 3 in thick

Township 8 N Range 6 East

Chains	
	For closing corner
	Surface Rolling Soil 3rd quality
	July 16th 1857
	North between Sections 31 and 32
	Variation 11°10 East
4.00	Set a limestone 18 in long 10 in wide
	4 in thick for quarter sec corner
4.00	Creek 10 lks wide runs East
4.50	Same creek 15 lks wide runs S E
36.00	Same Creek runs East
8.00	Set a limestone 18 in long 10 in wide
	4 in thick for Corner to secs 28, 32,
	31 and 32
	Surface Rolling Soil 4th quality
	West on a random line between
	Sections 29 and 32
	Variation 12° East
4.00	Set a Stone for Temporary quarter
	sec corner
17.84	Intersection N and S line 5 lks
	north of the corner to secs 28, 29,

6th Principal Meridian N.L.

Chains	
	32 and 33 from which corner from
	West on a true line between
	Sections 29 and 32
	Variation 11°58 East
3.92	Set a limestone 18 in long 10 in wide
	6 in thick for quarter sec corner
17.84	The corner to secs 28, 29, 33 and 32
	Surface rolling Soil 4th quality
	West on a random line between
	Sections 30 and 31
	Variation 12° East
12.00	Creek 10 lks wide runs S E
4.00	Set a Stone for Temporary quarter
	sec corner
17.61	Intersection the west boundary
	of the Township 7 lks north of
	the corner to secs 30 and 31
	From which corner from
	East on a true line between
	Sections 30 and 31
	Variation 12°30 East

Township 8 N Range 6 East

chains	
39.61	Set a limestone 18 in long 14 in wide 6 in thick for quarter sec corner
79.61	The corner to secs 29, 30, 31 and 32
	Surface rolling - soil 2d rate
	North between sections 29 and 30
	Variation 11°10 East
40.00	Set a limestone 18 in long 10 in wide 3 in thick for quarter sec corner
80.00	Set a limestone 18 in long 14 in wide 6 in thick for corner to secs 19, 20, 29 and 30
	Surface level, soil 1st rate
	East on a random line between Sections 20 and 29
	Variation 12° East
40.00	Set a Stone for Temporary quarter sec corner
80.00	Intersected N and S line 34 lks north of the corner to secs 20, 21,

6th Principal Meridian N.T.

chains	
	28 and 29 from which corner I run West on a true line between sections 20 and 29
	Variation 11°45 East
40.00	Set a limestone 18 in long 12 in wide 5 in thick for quarter sec corner
80.00	~~Set a limestone 18 in long 12 in wide 5 in thick for~~ The corner to secs 19, 20, 29 and 30
	Surface level - soil 2d rate
	West on a random line between Sections 19 and 30
	Variation 12° East
40.00	Set a Stone for Temporary quarter sec corner
80.00	Intersected the west boundary of the Township 80 lks north of the corner to secs 19 and 30 From which corner I run East on a true line between Sections 19 and 30

30 + 2 = 32
200

Township 8 N Range 6 East

Chains	
	Variation 12°34 East
4000	Set a limestone 18 in long 12 in wide 5 in thick for quarter sec corner
8000	The corner to secs 17, 20, 21 and 20
	Surface Rolling Soil 3d rate
	North between Sections 17 and 20
	Variation 11°10 East
4000	Set a limestone 18 in long 10 in wide 5 in thick for quarter sec corner
8000	Set a limestone 18 in long 12 in wide 5 in thick for corner to secs 17, 18, 19 and 20
	Surface Rolling Soil 2d rate
	East on a random line between Sections 17 and 20
	Variation 12° East
4000	Set a stone for temporary quarter sec corner
8000	Intersected N and S line 47 lks South of the corner to secs 16, 17, 20 and 21 from which corner I run

31 + 2 = 33
201

6th Principal Meridian N. T.

Chains	
	West on a true line between Sections 17 and 20
	Variation 12°20 East
4000	Set a limestone 18 in long 10 in wide 5 in thick for quarter sec corner
8000	The corner to secs 17, 18, 19 and 20
	Surface rolling Soil 2d rate
	West on a random line between Sections 18 and 19
	Variation 12° East
4000	Set a stone for temporary quarter sec corner
8060	Intersected the West Boundary of the Township 60 links North of the corner to Secs 18 and 19 From which corner I run East on a true line between Sections 18 and 19
	Variation 12°28 East
4060	Set a limestone 18 in long 10 in wide 5 in thick for quarter

Township 8 N Range 6 East

Chains	
	Sec corner
80.00	The corner to secs 17, 18, 19 and 20 Surface rolling soil 2d rate
	North between Sections 17 and 18
	Variation 11°15' East
40.00	Set a limestone 18 in long 10 in wide 5 in thick for quarter sec corner
80.00	Set a limestone 15 in long 11 in wide 5 in thick for corner to secs 7, 8, 17 and 18 Surface rolling soil 2d rate
	East on a random line between Sections 8 and 17
	Variation 12° East
40.00	Set a stone for temporary quarter sec corner
80.10	Intersected the N and S line 15 lks south of the corner to secs 8, 9, 16 and 17

6th Principal Meridian N. Z.

Chains	
	From which corner I run West on a true line between Sections 8 and 17
	Variation 12°06' East
40.20	Set a limestone 18 in long 10 in wide 5 in thick for quarter sec corner
80.40	The corner to secs 7, 8, 17 and 18 Surface rolling soil 2d rate
	West on a random line between Sections 7 and 18
	Variation 12° East
40.00	Set a stone for temporary quarter sec corner
81.33	Intersected the west boundary of Township 50 lks north of corner to secs 7 and 18
	From which corner I run East on a true line between Sections 7 and 18
	Variation 12°23' East

Township 8 N Range 6 East

Chains	
41.33	Set a limestone 18 in long 12 in wide 3 in thick for quarter sec corner
81.33	The corner to secs 7, 8, 17 and 18 Surface Rolling Soil 2d rate
	North between Sections 7 and 8
	Variation 11°15' East
40.00	Set a limestone 18 in long 14 in wide 3 in thick for quarter sec corner
80.00	Set a limestone 18 in long 14 in wide 5 in thick for corner to secs 5, 6, 7 and 8 Surface Rolling Soil 2d rate
	East on a random line between Sections 5 and 8
	Variation 12° East
40.00	Set a Stone for temporary quarter sec corner
80.80	Intersection N and S line 2 lks north of the corner to secs 4, 5, 8 and 9
	From which corner I run
	West on a true line between Sections 5 and 8

6th Principal Meridian N.T.

Chains	
	Variation 11°52' East
40.40	Set a limestone 18 in long 12 in wide 3 in thick for quarter sec corner
80.80	The corner to secs 5, 6, 7 and 8 Surface rolling Soil 2d rate
	West on a random line between Sections 6 and 7
	Variation 12° East
40.00	Set a Stone for Temporary quarter sec corner
81.69	Intersection the west Boundary of Township 97 lks north of the corner to secs 6 and 7
	From which corner I run
	East on a true line between Sections 6 and 7
	Variation 12°41' East
41.69	Set a limestone 18 in long 12 in wide 3 in thick for quarter sec corner
81.69	The corner to secs 5, 6, 7 and 8 Surface Rolling Soil 2d rate

Township 8 N Range 6 East

Chains	
	North on a true line between Sections 5 and 6
	Variation 11.15 East
40.00	Set a limestone 18 in long 12 in wide 3 in thick for quarter sec corner
81.43	Intersected the north boundary of Township 10 chains 44 lks west of the corner to secs 5 and 6
	on the 9th Standard Parallel at which I set a limestone 18 in long 12 in wide 3 in thick for closing corner
	Surface rolling soil 3rd quality

July 18th 1857

General Description

The quality of the land in this Township is of the second and third quality — Timber is very scarce there being none except on the west Fork of Salline Creek which runs through Sect 22 & 23

6th Principal Meridian N.E.T.

26 and 27 —

A List of the Individuals employed to assist me in running measuring & marking the lines described in the foregoing field notes of Township N 8 North of the Base line of Range No 6 East of the 6th Principal Meridian in the Territory of Nebraska showing the respective capacities in which they acted

Ira S. Taylor Chainman
W. T. Enoch Chainman
J. Rhodes Axeman
Wm B. Baker Flagman
M. M. Shelley Compassman

General Land Office • Original Field Notes

Book Number

70

The images in this file are photographs of the notes of the original surveys of the State of Nebraska on file in the Office of the Nebraska State Surveyor located in Lincoln, Nebraska.

The original surveys in Nebraska began in the mid 1850's and were completed in the mid 1880's. The Nebraska office of the Surveyor General was closed June 30, 1886.