General Land Office • Original Field Notes

Book Number

79

The images in this file are photographs of the notes of the original surveys of the State of Nebraska on file in the Office of the Nebraska State Surveyor located in Lincoln, Nebraska.

The original surveys in Nebraska began in the mid 1850's and were completed in the mid 1880's. The Nebraska office of the Surveyor General was closed June 30, 1886.

Comp^a 1 a

Vol. 3 R. 7 E.

Contract No. 154

Field notes of the Subdivisional lines of Township 9 North of the Base line of Range No 7 East of the 6th Principal Meridian in the Territory of Nebraska by Richard Taylor and Thomas O'Neal Deputy Surveyors under their contract No 154 Bearing date the 22 day of October 1856

Commenced November 4th 1857

Completed November 10th 1857

Exd Dec 3d 1857

Vanzandt

6

Township 9 N Range 7 East

A list of the names
and duties of Assistants

Jra S. Taylor Chainman
W J Bugher chainman
John M McCann Flagman
D Rhodes Axeman
J E Harwood Compassman

C

Township 9 N. Range 7 East 6th P. M.



6th Principal Meridian N.J.

To determine the proper adjustment of my compass for subdividing this Town-ship I commence at the corner to Townships 8 and 9 North between ranges 7 and 8 East and run North on a random line between Sections 36 and 31

Variation 11°30 East

40.02 Intersected quarter sec corner

80.04 Intersected the corner to secs 31 and 36 To retrace this line or run parallel thereto my compass must be adjusted to a Variation of 11°30 East

From the corner to Town-ships 8 and 9 North between Ranges 7 and 8 East

Township 9 N Range 7 East

I run west on a random line along the south boundary of Section 36

Variation 11°30 East

40.00 Intersected quarter sec corner

80.00 Intersected the corner to secs 35 and 36

To Retrace this line or run parallel thereto my compass must be adjusted to a Variation of 11°30 East

Subdivision commenced November 4th 1857

North between Sections 35 and 36

Variation 11°30 East

40.00 Set a Sandstone 18 in long 10 in wide 5 in thick for ~~Quarter sec~~ corner

80.00 Set a limestone 19 in long 11 in wide 6 in thick for corner to secs 25, 26, 35 and 36

Surface Rolling - Soil 2d rate

East on a random line

6th Principal Meridian N. T.

Between Sections 25 and 36

Variation 11°30 East

18.00 Road bears NW and SE

40.00 Set a stone for Temporary quarter sec corner

80.18 Intersected East Boundary of Township 8 lks north of corner to secs 25 and 36

From which corner I run West on a true line between Sections 25 and 36

Variation 11°27 East

40.09 Set a Sandstone 18 in long 11 in wide 5 in thick for quarter sec corner.

80.18 The corner to secs 25, 26 35 and 36

Surface Rolling - Soil 2d rate

North between Sections 25 and 26

Variation 11°30 East

Township 9 N Range 7 East

12.00 Road bears NW & SE

40.00 Set a Flintstone 18 in long 11 in wide 5 in thick for quarter sec corner

80.00 Set a Flintstone 20 in long 11 in wide 5 in thick for corner to sec's 23, 24, 25 and 26

Surface Rolling - Soil 2d rate

East on a random line between Sections 24 and 25 -

Variation 11° 30 East

40.00 Set a Stone for Temporary quarter sec corner

80.15 - Intersects East boundary of Township 9 lks north of the corner to sec's 24 and 25 - From which corner I run West on a true line between Sections 24 and 25 -

Variation 11° 26 East

6th Principal Meridian N. T.

40.08 Set a flintstone 18 in long 11 in wide 5 in thick for quarter sec corner

80.15 - The corner to sec's 23, 24, 25 and 26

Surface Rolling - Soil 2d rate

North between Sections 23 and 24

Variation 11° 30 East

40.00 Set a flintstone 18 in long 11 in wide 5 in thick for quarter sec corner

80.00 Set a flintstone 18 in long 16 in wide 6 in thick for corner 13, 14, 23 and 24

Surface level soil 2d rate

East on a random line between sections 13 and 24

Variation 11° 30 East

40.00 Set a Stone for Temporary quarter sec corner

Township 9 N Range 7 East

80.10 Intersected the East boundary of Township 21 lks north of the corner to secs 13 and 24 From which corner I run West on a true line between Sections 13 and 24

Variation 11°21 East

40.05 Set a flintstone 18 in long 11 in wide 5 in thick for quarter sec corner

80.10 The corner to secs 13, 14, 23 and 24

Surface Rolling - Soil 2d rate

North between Sections 13 and 14

Variation 11°30 East

40.00 Set a flintstone 18 in long 11 in wide 5 in thick for quarter sec corner

80.00 Set a flintstone 18 in long 11 in wide 6 in thick for corner to secs 11, 12, 13 & 14

Surface Rolling - Soil 2d rate

East on a random line between Sections 12 and 13

Variation 11°30 East

6th Principal Meridian N.T.

40.00 Set a stone for Temporary quarter sec corner

80.00 Intersected East boundary of Township 22 lks north of the corner to secs 12 and 13 from which corner I run West on a true line between Sections 12 and 13

Variation 11°21 East

40.00 Set a flintstone 18 in long 11 in wide 5 in thick for quarter sec corner

80.00 The corner to secs 11, 12, 13 and 14

Surface Rolling - Soil 2d rate

North between Sections 11 and 12

Variation 11°30 East

40.00 Set a flintstone 18 in long 11 in wide 5 in thick for quarter sec corner

Township 9 N Range 7 East

80.00 Set a flintstone 18 in long 12 in wide 5 in thick for corner to secs 1, 2, 11 and 12
Surface Rolling - Soil 2d grade
East on a random line between Sections 1 and 12
Variation 11° 30 East
40.00 Set a Stone for Temporary quarter sec corner
80.06 Intersected East boundary of Township 28 lks north of the corner to secs 1 and 12 From which corner I run West on a true line between Sections 1 and 12
Variation 11° 19 East
40.03 Set a flintstone 18 in long 12 in wide 5 in thick for quarter sec corner

6th Principal Meridian N. T.

80.06 The corner to secs 1, 2, 11 and 12
Surface Rolling - Soil 2d grade
North on a random line between Sections 1 and 2
Variation 11° 30 East
40.00 Set a Stone for Temporary quarter sec corner
79.86 Intersected North boundary of Township 14 lks East of the corner to secs 1 and 2 From which corner I run South on a true line between Sections 1 and 2
Variation 11° 36 East
39.86 Set a flintstone 18 in long 11 in wide 6 in thick for quarter sec corner
79.86 The corner to Secs 1, 2, 11 and 12
Surface Rolling Soil 2d grade
November 4th 1857

Township 9 N Range 7 East

North between Sections 34 and 35
Variation 11°30 East

40.00 Set a flintstone 18 in long 12 in wide 5 in thick for quarter sec corner

80.00 Set a flintstone 18 in long 11 in wide 5 in thick for corner to secs 26, 27, 34 and 35 –

Surface Rolling – Soil 2d rate

East on a random line between Sections 26 and 35 –
Variation 11°30 East

40.00 Set a stone for Temporary quarter sec corner

79.60 Intersect N and S line at the corner to secs 26, 27, 34 and 35 –

From which corner I run West on a true line between Sections 26 and 35 –
Variation 11°30 East

39.80 Set a flintstone 18 in long 11 in wide 5 in thick for quarter sec corner

6th Principal Meridian N. T.

79.60 The corner to secs 26, 27, 34 and 35

Surface Rolling – Soil 2d rate

North between Sections 26 and 27
Variation 11°30 East

5.00 Road bears E and W

40.00 Set a flintstone 18 in long 11 in wide 5 in thick for quarter sec corner

80.00 Set a flintstone 18 in long 11 in wide 5 in thick for corner to secs 22, 23, 26 and 27

Surface Rolling – Soil 2d rate

East on a random line between Sections 23 and 26
Variation 11°30 East

40.00 Set a flintstone for Temporary quarter sec corner

79.84 Intersect N and S line

Township 9 N Range 7 East

10 lks south of the corner
to secs 23, 24, 25 and 26
From which corner I run
West on a true line between
sections 23 and 26
Variation 11° 34 East
39.92 Set a flint stone 18 in long
11 in wide 5 in thick for
quarter sec corner
79.84 The corner to secs 22, 23
26 and 27
Surface Rolling Soil 2d rate
North between sections 22 & 23
Variation 11° 30 East
40.00 Set a flint stone 18 in long
11 in wide 5 in thick for
quarter sec corner
80.00 Set a flint stone 18 in long 11 in
wide 7 in thick for corner
to secs 14, 15, 22 and 23
Surface Rolling - Soil 2d rate

6th Principal Meridian N. T.

East on a random line bet-
ween sections 14 and 23
Variation 11° 30 East
40.00 Set a stone for Temporary
quarter sec corner
79.80 Intersected N and S line 23 lks
south of corner to secs 13, 14
23 and 24 from which corner I run
West on a true line between
sections 14 and 23
Variation 11° 40 East
39.90 Set a flint stone 18 in long 11 in
wide 5 in thick for quarter
sec corner
79.80 The corner to secs 14, 15, 22
and 23
Surface Rolling - Soil 2d rate
North between sections 14 and 15
Variation 11° 30 East
40.00 Set a flint stone 18 in long

Township 9 N Range 7 East

12 in wide 6 in thick for
quarter sec corner
80.00 Set a flint stone 20 in long 11 in
wide 8 in thick for corner
to secs 10, 11, 14 and 15
Surface Rolling Soil 2d rate

East on a random line
between sections 11 and 14
Variation 11°30 East
40.00 Set a Stone for Temporary
quarter sec corner
79.70 Intersected N and S line 20
lks South of corner to secs
11, 12, 13 and 14
From which corner I run
West on a true line between
Sections 11 and 14
Variation 11°30 East
39.85 Set a flint stone 18 in long 11 in
wide 6 in thick for quarter
sec corner
79.70 The corner to secs 10, 11, 14
and 15
Surface Rolling soil 2d rate

6th Principal Meridian N. T.

North between Sections 10 and 11
Variation 11°30 East
40.00 Set a flint stone 18 in long 11 in
wide 3 in thick for quarter
sec corner
80.00 Set a flint stone 18 in long 11 in
wide 8 in thick for corner
to secs 2, 3, 10 and 11
Surface Rolling Soil 2d rate

East on a random line
between Sections 2 and 11
Variation 11°30 East
40.00 Set a Stone for Temporary
quarter sec corner
79.76 Intersected N and S line
18 lks south of corner to
secs 1, 2, 11 and 12
From which corner I run
West on a true line
between Sections 2 and 11

Township 9 N Range 7 East

Variation 11°36 East

39.85 Set a flintstone 18 in long 11 in wide 3 in thick for quarter sec corner

79.70 The corner to secs 2, 3, 10 and 11

Surface Rolling - Soil 2nd rate

North on a random line between Sections 2 and 3

Variation 11°30 East

40.00 Set a stone for Temporary quarter sec corner

80.00 Intersected North boundary of Township at the corner to Secs 2 and 3

From which corner I run South on a true line between Sections 2 and 3

Variation 11°30 East

40.00 Set a flintstone 18 in long

6th Principal Meridian N.T.

11 in wide 3 in thick for quarter sec corner

80.00 The corner to secs 2, 3, 10 and 11

Surface Rolling - Soil 2nd rate

November 5th 1857

North between Sections 33 and 34

Variation 11°30 East

40.00 Set a flintstone 18 in long 11 in wide 3 in thick for quarter sec corner

80.00 Set a flintstone 18 in long 11 in wide 3 in thick for corner to secs 27, 28, 33 and 34

Surface Rolling - Soil 2nd rate

East on a random line between Sections 27 and 34

Variation 11°30 East

40.00 Set a stone for Temporary quarter sec corner

Township 9 N Range 7 East

80.22 Intersected the N and S line 5 lks south of the corner to secs 26, 27, 34 and 35 From which corner I run West on a true line between Sections 27 and 34

Variation 11°32 East

40.11 Set a flintstone 18 in long 11 in wide 5 in thick for quarter sec corner

80.22 The corner to secs 27, 28, 33 and 34

Surface Rolling - Soil 2d rate

North between Sections 27 and 28

Variation 11°30 East

40.00 Set a flintstone 18 in long 11 in wide 5 in thick for quarter sec corner

80.00 Set a flintstone 18 in long 11 in wide 5 in thick for corner to secs 21, 22, 27 and 28

Surface Rolling - Soil 2d rate

6th Principal Meridian N. T.

East on a random line between Sections 22 and 27

Variation 11°30 East

3.00 Branch 20 lks wide runs NW

40.00 Set a stone for Temporary quarter sec corner

80.18 Intersected N and S line at the corner to secs 22, 23, 26 and 27 from which corner I run West on a true line between Sections 22 and 27

Variation 11°30 East

40.09 Set a flintstone 18 in long 11 in wide 4 in thick for quarter sec corner

80.18 The corner to secs 21, 22, 27 and 28

Surface Rolling - Soil 2d rate

North between Sections 21 and 22

Township 9 N Range 7 East

Variation 11°30 East

8.00 Branch 15 lks wide runs NW

40.00 Set a flintstone 18 in long 11 in wide 5 in thick for quarter sec corner

80.00 Set a flintstone 18 in long 11 in wide 4 in thick for corner to secs 15, 16, 21 and 22

Surface Rolling - Soil 2d rate

East on a random line between sections 15 and 22

Variation 11°30 East

40.00 Set a stone for Temporary quarter sec corner

80.12 Intersected N and S line 8 lks south of corner to secs 14, 15, 22 and 23

From which corner I run West on a true line between sections 15 and 22

Variation 11°30 East

6th Principal Meridian N.T.

40.06 Set a flintstone 18 in long 11 in wide 5 in thick for quarter sec corner

80.12 This corner to secs 15, 16, 21 and 22

Surface Rolling - Soil 2d rate

North between sections 15 and 16

Variation 11°30 East

40.00 Set a flintstone 18 in long 11 in wide 5 in thick for quarter sec corner

80.00 Set a flintstone 18 in long 13 in wide 6 in thick for corner to secs 9, 10, 15 and 16

Surface Rolling - Soil 2d rate

November 6th 1857

East on a random line between sections 10 and 15

Variation 11°30 East

40.00 Set a stone for Temporary quarter sec corner

Township 9 N Range 7 East

80.30 Intersected N and S line 10 lks south of corner to Sec's 10, 11, 14 and 15 From which corner I run West on a true line between sections 10 and 15
Variation 11°34 East

40.15 Set a flintstone 18 in long 11 in wide 5 in thick for quarter sec corner

80.30 The corner to Sec's 9, 10, 15 and 16
Surface Rolling - Soil 2d rate

North between sections 9 and 10
Variation 11°30 East

40.00 Set a flintstone 18 in long 11 in wide 7 in thick for quarter sec corner

80.00 Set a flintstone 18 in long 11 in wide 4 in thick for corner to sec's 3, 4, 9 and 10
Surface Rolling
Soil 2d Rate

6th Principal Meridian N. T.

East on a random line between sections 3 and 10
Variation 11°30 East

40.00 Set a stone for Temporary quarter sec corner

80.20 Intersected N and S line 15 lks south of the corner to sec's 2, 3, 10 and 11 From which corner I run West on a true line between sections 3 and 10
Variation 11°36 East

40.10 Set a flintstone 18 in long 11 in wide 6 in thick for quarter sec corner

80.20 The corner to sec's 3, 4, 9 and 10
Surface Rolling - Soil 2d rate

North on a random line between sections 3 and 4
Variation 11°30 East

Township 9 N Range 7 East

40.00 Set a Stone for Temporary quarter sec corner

80.06 Intersected North boundary of Township at the corner to secs 3 and 4

From which corner I run South on a true line between Sections 3 and 4

Variation 11°30 East

40.06 Set a flintstone 18 in long 11 in wide 4 in thick for quarter sec corner

80.06 The corner to secs 3, 4, 9 and 10

Surface Rolling - Soil 2d rate

North between Sections 32 and 33

Variation 11°30 East

40.00 Set a flintstone 18 in long 11 in wide 5 in thick for quarter sec corner

80.00 Set a flintstone 14 in long 13 in

6th Principal meridian N.T.

wide 4 in thick for corner to secs 28, 29, 32 and 33

Surface Rolling - Soil 2d rate

East on a random line between Sections 28 and 33

Variation 11°30 East

40.00 Set a Stone for Temporary quarter sec corner

79.86 Intersected N and S line 5 lks north of corner to secs 27, 28, 33 and 34

From which corner I run West on a true line between Sections 28 and 33

Variation 11°29 East

39.93 Set a flintstone 18 in long 11 in wide 5 in thick for quarter sec corner

79.86 The corner to secs 28, 29, 32 and 33

Surface Rolling - Soil 2d rate

Township 9 N Range 7 East

North between Sections 28 and 29
Variation 11°30 East

40.00 Set a flintstone 18 in long 11 in wide 6 in thick for quarter sec corner

80.00 Set a flintstone 18 in long 11 in wide 5 in thick for corner to secs 20, 21, 28 and 29

Surface Rolling - Soil 2d rate

East on a random line between Sections 21 and 28
Variation 11°30 East

40.00 Set a Stone for Temporary quarter sec corner

79.74 Intersected N and S line 8 lks South of the corner to secs 21, 22, 27 and 28
From which corner I run West on a true line between Sections 21 and 28
Variation 11°53 East

39.87 Set a flintstone 18 in long 11 in wide 5 in thick for quarter sec corner

79.74 The corner to secs 20, 21, 28 and 29

Surface Rolling - Soil 2d rate

6th Principal Meridian N. T.

North between Sections 20 and 21
Variation 11°30 East

40.00 Set a flintstone 18 in long 11 in wide 5 in thick for quarter sec corner

80.00 Set a flintstone 18 in long 11 in wide 5 in thick for corner to secs 16, 17, 20 and 21

Surface Rolling - Soil 2d rate

East on a Random line between Sections 16 and 21
Variation 11°30 East

3.00 Branch 10 lks wide runs NW

40.00 Set a Stone for Temporary quarter sec corner

79.80 Intersected N and S line at the corner to secs 15, 16, 21 and 22 From which corner I run West on a true line between Sections 16 and 21
Variation 11°30 East

Township 9 N Range 7 East

39.90 Set a flintstone 18 in long 11 in wide 5 in thick for quarter sec corner

79.80 The corner to secs 16, 17, 20 and 21

Surface Rolling - Soil 2d rate

North between Sections 16 and 17

Variation 11° 30 East

40.00 Set a flintstone 18 in long 11 in wide 5 in thick for quarter sec corner

47.00 Branch 20 lks wide runs NW

80.00 Set a flintstone 18 in long 11 in wide 4 in thick for corner to secs 8, 9, 16 and 17

Surface Rolling - Soil 2d rate

East on a random line between Sections 9 and 16

Variation 11° 30 East

40.00 Set a Stone for Temporary

6th Principal Meridian N. T.

Quarter sec corner

79.90 Intersects N and S line at the corner to secs 9, 10, 15, and 16 from which corner gross West on a true line between Sections 9 and 16

Variation 11° 30 East

39.95 Set a flintstone 18 in long 11 in wide 5 in thick for quarter sec corner

79.90 The corner to secs 8, 9, 16 and 17

Surface Rolling - Soil 2d rate

North between Sections 8 and 9

Variation 11° 30 East

40.00 Set a flintstone 18 in long 11 in wide 5 in thick for quarter sec corner

80.00 Set a flintstone 18 in long 11 in wide 5 in thick for corner to secs 4, 5, 8 and 9

Surface Rolling - Soil 2d rate

Township 9 N Range 7 East

East on a random line between
Sections 4 and 9
Variation 11°30 East
40.00 Set a Stone for Temporary
quarter sec corner
80.00 Intersected N and S line 5 lks
north of the corner to secs
3, 4, 9 and 10
From which corner I run
West on a true line between
Sections 4 and 9
Variation 11°28 East
40.00 Set a flint stone 18 in long 11
in wide 4 in thick for quarter
sec corner
80.00 The corner to secs 4, 5, 8
and 9
Surface Rolling - Soil 2d rate
North on a random line
between Sections 4 and 5
Variation 11°30 East
40.00 Set a Stone for Temporary
quarter sec corner

6th Principal Meridian N. T.

80.10 Intersected north boundary
of the Township 10 lks
East of the corner to secs
4 and 5 from which corner
I run
South on a true line between
Sections 4 and 5
Variation 11°26 East
40.10 Set a flint stone 18 in long
11 in wide 5 in thick for
quarter sec corner
80.10 The corner to secs 4, 5, 8
and 9
Surface Rolling - Soil 2d rate
North between Sections 31 & 32
Variation 11°30 East
40.00 Set a flint stone 18 in long 11 in
wide 5 in thick for quarter
sec corner
80.00 Set a flint stone 18 in long 11 in

Township 9 N Range 7 East

wide 4 in thick for corner to
secs 29. 30, 31 and 32
Surface Rolling - Soil 2d rate
East on a Random line
between Sections 29 and 32
Variation 11° 30 East
40.00 Set a Stone for Temporary
quarter sec corner
80.12 Intersected N and S line at
the corner to Secs 28, 29,
32 and 33 from which corner I run
West on a true line between
Sections 29 and 32
Variation 11° 30 East
40.06 Set a flint stone 18 in long 11 in
wide 3 in thick for quarter
sec corner
80.12 The corner to Secs 29, 30, 31
And 32
Surface Rolling - Soil 2d rate

6th Principal Meridian N. T.

West on a random line
between Sections 30 and 31
Variation 11° 30 East
38.00 Branch 10 lks wide runs SW
40.00 Set a Stone for Temporary
quarter sec corner
80.00 Intersected West boundary
of Township at the corner
to Sections 30 and 31
From which corner I run
East on a ~~random~~ true line
between Sections 30 and 31
Variation 11° 30 East
40.00 Set a flint stone 18 in long 11 in
wide 3 in thick for quarter
sec corner
80.00 The corner to secs 29, 30, 31
And 32
Surface Rolling - Soil 2d rate
North between Sections 29 and 30
Variation 11° 30 East

Township 9 N Range 7 East

40.00 Set a flintstone 18 in long 11 in wide 5 in thick for quarter sec corner

80.00 Set a flintstone 18 in long 11 in wide 4 in thick for corner to secs 19, 20, 29 and 30

Surface Rolling - Soil 2d rate

East on a random line between Sections 20 and 29

Variation 11°30 East

40.00 Set a Stone for Temporary quarter sec corner

80.20 Intersected N and S line 16 lks south of corner to secs 20, 21, 28 and 29

From which corner I run West on a true line between Sections 20 and 29

Variation 11°37 East

40.10 Set a limestone 18 in long 11 in wide 4 in thick for quarter sec corner

80.20 The corner to secs 19, 20, 29 and 30 Surface Rolly soil 2d rate

6th Principal Meridian N.T.

West on a Random line between Sections 19 and 30

Variation 11°30 East

40.00 Set a Stone for Temporary quarter sec corner

79.92 Intersected West boundary of Township 11 lks north of the corner to secs 19 and 30 from which corner I run East on a true line between Sections 19 and 30

Variation 11°35 East

39.92 Set a limestone 18 in long 11 in wide 4 in thick for quarter sec corner

79.92 The corner to secs 19, 20, 29 And 30

Surface Rolling - Soil 2d rate

Nov 8th 1857

North between Sections 19 and 20

Variation 11°30 East

Township 9 N Range 7 East

40.00 Set a limestone 18 in long 11 in wide 4 in thick for quarter sec corner

80.00 Set a limestone 18 in long 11 in wide 4 in thick for corner to secs 17, 18, 19 and 20

Surface Rolling - Soil 2nd rate

East on a random line between Sections 17 and 20

Variation 11°30 East

40.00 Set a Stone for Temporary quarter sec corner

79.96 Intersected Band Line 10 lks South of the corner to secs 16, 17, 20 and 21

From which corner I run West on a true line between Sections 17 and 20

Variation 11°30 East

39.98 ~~40.00~~ Set a Stone for ~~Temporary~~ 18+6+3 quarter sec corner

6th Principal Meridian N. T.

~~79.96 Intersected Band Line~~

79.96 The corner to secs 17, 18, 19 & 20

Surface Rolling - Soil 2nd rate

West on a random line between Sections 18 and 19

Variation 11°30 East

40.00 Set a Stone for Temporary quarter sec corner

80.08 Intersected West boundary of Township at corner to secs 18 and 19 from which corner I run East on a true line between Sections 18 and 19

Variation 11°30 East

40.04 Set a limestone 18 in long 18 in wide 5 in thick for quarter sec corner

80.08 The corner to secs 17, 18, 19 and 20

Surface Rolling Soil 2nd rate

Township 9 N Range 7 East

North between Sections 17 and 18
Variation 11°30 East

40.00 Set a limestone 18 in long 11 in wide 4 in thick for quarter sec corner

80.00 Set a limestone 18 in long 12 in wide 4 in thick for ~~corner to secs~~ 7, 8, 17 and 18
Surface rolling - Soil 2d rate

East on a random line between Sections 8 and 17
Variation 11°30 East

40.00 Set a Stone for Temporary quarter sec corner

45.00 Branch 10 lks wide runs NW

80.15 Intersected N and S line 5 lks south of corner to secs 8, 9, 16 and 17

From which corner I run West on a true line between Sections 8 and 17
Variation 11°32 East

40.07 Set a limestone 18 in long 11 in wide 4 in thick for quarter sec corner

6th Principal Meridian N.T.

80.15 The corner to secs 7, 8, 17 and 18
Surface Rolling Soil 2d rate

West on a random line between Sections 7 and 18
Variation 11°30 East

40.00 Set a Stone for Temporary quarter sec corner

79.90 Intersected West boundary of Township at corner to secs 7 and 18

From which corner I run East on a random line between Sections 7 and 18
Variation 11°30 East

39.90 Set a limestone 18 in long 11 in wide 3 in thick for quarters sec corner

79.90 The corner to secs 7, 8, 17 and 18
Surface Rolling Soil 2d rate

Township 9 N Range 7 East

North between Sections 7 and 8

Variation 11°30 East

40.00 Set a limestone 18 in long 11 in wide 4 in thick for quarter sec corner

50.00 Branch 10 lks wide runs N 15 W

80.00 Set a limestone 28 in long 13 in wide 3 in thick for corner to secs 5, 6, 7 and 8

Surface Rolling Soil 2d rate

East on a random line between Sections 5 and 8

Variation 11°30 East

40.00 Set a stone for Temporary quarter sec corner

80.28 Intersected N and S line at the corner to secs 4, 5, 8, and 9 From which corner gron West on a true line between Sections 5 and 8

6th Principal Meridian N.T.

Variation 11°30 East

40.14 Set a limestone 18 in long 14 in wide 5 in thick for quarter sec corner

80.28 The corner to secs 5, 6, 7 and 8

Surface Rolling Soil 2d rate

West on a random line Between Sections 6 and 7

Variation 11°30 East

40.00 Set a stone for Temporary quarter sec corner

79.86 Intersected West boundary of Township 10 lks South of corner to secs 6 and 7 From which corner gron East on a true line between Sections 6 and 7

Variation 11°26 East

39.86 Set a limestone 18 in long 11 in 4 in thick for quarter sec corner

Township 9 N Range 7 East

79.86 The corner to sec's 5, 6, 7 and 8
Surface Rolling — Soil 2d rate

North on a random line between
Sections 5 and 6
Variation 11° 30 East

40.00 Set a stone for temporary quarter
sec corner

80.15 Intersection north boundary of
Township 7 lks East of corner
to secs 5 and 6
From which corner I run
South on a true line between
Sections 5 and 6
Variation 11° 33 East

40.15 Set a flint stone 18 in long 11 in
wide 4 in thick for quarter
sec corner

80.15 The corner to sec's 5, 6, 7 and 8
Surface Rolling — Soil 2d rate
November 10th 1857

General Description
The quality of the soil
in this Township is of
the second rate

6th Principal Meridian N. T.

~~Quality~~ — The prairie is
mostly rolling and but little
suitable to cultivation

A list of Individuals employed
to assist me in running
measuring or marking the
lines in the foregoing field
notes of Township 9 North of
the Base line of Range No 7
East of the 6th Principal
Meridian in the Territory of
Nebraska showing the respective
capacities in which they acted
Jno S. Taylor Chainman
W. J. Bugher Chainman
J. M. McCann Flagman
D Rhodes Axeman
J. E. Harwood Compassman

This page follows page 50.

Surveyor Generals Office
Decompton K.T. 18 July 1858

The foregoing field Notes of the Survey of the Subdivision lines of Townships Eight, nine and ten North of Range five and Six East, and Townships nine and ten North of Range Seven East of the Sixth Principal Meridian in the Territory of Nebraska executed by Richard Taylor and Thomas J. O'Neal, Deputy Surveyors, under their contract No. 154, bearing date the 22d day of October 1856, during the months of July, August, October and November 1857, having been critically examined, the necessary corrections and explanations being made the said field Notes and the Surveys thereon are hereby approved

J. Cochrane
Surveyor General

We hereby certify that we assisted Richard Taylor and Thomas O'Neal Deputy Surveyors in Surveying ~~the Exterior boundaries~~ and subdividing Townships Number Nine and Ten North in Ranges Number Six and Seven East of the Sixth principal Meridian in Territory of Nebraska, and that said Townships has been in all respects to the best of our knowledge and belief well and faithfully Surveyed and the boundary monuments planted according to instructions furnished by the Surveyor General

W. T. Belyher Chainman
Isa. S. Taylor Chainman
John M. McCann Flagman & Axeman

Alfred D Rhodes Axeman
J. E. Harwood Compassman
Subscribed and sworn to by
the above named persons
before me a justice of the
Peace for the County of
Jackson in the State of
Missouri this 28th day of
November 1857

Thomas J. Goforth
Justice of the Peace

We Richard Taylor and Thomas
O'Neal Deputy Surveyors do
solemnly swear that, in pursuance
of a contract with John
Calhoun Surveyor of the public
lands of the United States in
Territory of Nebraska of

bearing date the 22nd day
of October 1856 and in strict
conformity to the laws of the
United States and the instruct-
ions furnished us by said
Surveyor General, we have
faithfully surveyed the
subdivisional lines of Town-
ships No 8, 9 and 10 in Rages
No 5 and 6 and Townships
No 9 and 10 in Rages number
7 East of the 6th Principal
Meridian in the Territory aforesaid
and do further solemnly swear
that the foregoing are the
true and original field
notes of such survey

Richard Taylor
Thos J O'Neal Deputy Surveyor

Subscribed and sworn to by the above named person, before me a justice of the peace for the County of Jackson and State of Missouri this 30th day of Nov 1857

Thomas J. Gofortha
Justice of the Peace

We hereby certify that we assisted Richard Taylor and Thomas J O'Neal Deputy Surveyors, in Surveying ~~the Exterior boundaries~~ and Subdividing Townships No 8 North of the base line of Ranges No 5 and 6 East of the 6th principal Meridian And Townships 9 and 10 North of the base line of Range No 5 East of the 6th principal Meridian in Territory of Nebraska

And that said Townships has been in all respects to the best of our Knowledge and belief, well and faithfully surveyed and the boundary monuments planted according to the instructions furnished by the Surveyor General

Fra. S. Taylor Chairman
W. T. Enock Chairman
D. Rhodes Axeman
Wm B. Peake Flagman

James his Smith mark Cook

M M Shelley Compagnon

Subscribed and sworn to before me by the above named persons, a justice of the Peace for the County of Jackson in the State of Missouri this 18th day of September 1857

Thomas J. Goforth.
Justice of the Peace

hared

Camp 10 2 10. VII

Brooks D. L. made and compared

Contract No. 154. C.B.R.

Field notes of the Subdivisional lines of Township 10 North of the Base line of Range No 7 East of the 6th Principal Meridian in the Territory of Nebraska by Richard Taylor and Thomas O'Neal Deputy Surveyors under their contract No 154 bearing date the 22 day of October 1856.

Commenced October 27th 1857

Completed Nov 1st 1857

Rec'd Dec. 3d 1857

Vanzandt

Township 10 N Range 7 East

A list of the names and duties of Assistants

Ira S. Taylor Chainman
W. J. Bugher Chainman
John M. McCann Flayman
D. Rhodes Axeman
J. E. Harwood Compassman

Township 10 N. Range 7 East 6th P. M.

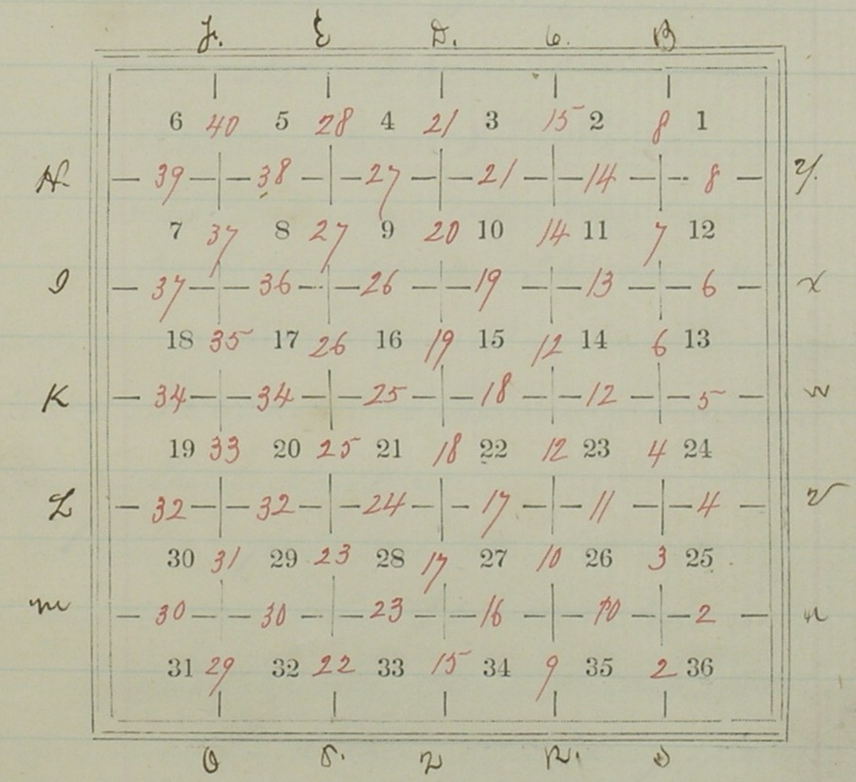

		F.		E		D.		C.		B		
	6	40	5	28	4	21	3	15	2	8	1	
H	39		38		27		21		14		8	y
	7	37	8	27	9	20	10	14	11	7	12	
I	37		36		26		19		13		6	x
	18	35	17	26	16	19	15	12	14	6	13	
K	34		34		25		18		12		5	w
	19	33	20	25	21	18	22	12	23	4	24	
L	32		32		24		17		11		4	v
	30	31	29	23	28	17	27	10	26	3	25	
m	30		30		23		16		10		2	u
	31	29	32	22	33	15	34	9	35	2	36	
		O		S.		N		R.		S		

6th Principal Meridian N.T.

To determine the proper adjustment of my compass I commence at the corner to Townships 9 and 10 N. Between Ranges 7 and 8 East and run North on a random line between Sections 36 and 31

Variation 11° 45' East

40.05 To a point 6 lks East of the quarter sec. corner

80.10 To a point 12 lks East of the corner to Secs 36 and 31 To establish this line or run parallel thereto my compass must be adjusted to a variation of 11° 50' East

From the corner to Townships 9 and 10 N Between Ranges 7 and 8 East I run west on a random line along the

Township 10 N Range 7 East

South Boundary of Section 36

Variation 11° 15 East

40.04 Intersected quarter sec corner

80.08 Intersected the corner to Sections 35 and 36 To retrace this line or run parallel thereto any compass must be a Variation of 11° 15 East

Subdivision commenced October 27th 1857

North between Sections 35 and 36

Variation 11° 30 East

40.00 Set a sandstone 18 in long 4 in wide 3 in thick for quarter sec corner

80.00 Set a sandstone 20 in long 10 in wide 3 in thick for corner to Secs 25, 26, 35 and 36

Surface Rolling Soil 2nd rate

East on a random line between Sections 25 and 36

Variation 11° 15 East

40.00 Set a Stone for Temporary quarter sec corner

6th Principal Meridian N.T.

80.16 Intersected East Boundary of Township 28 lks north of corner to Secs 25 and 36 from which Corner I run West on a true line between Sections 25 and 36

Variation 11° 02 East

40.08 Set a sandstone 30 in long 11 in wide 4 in thick for quarter sec corner

80.16 The corner to Secs 25, 26, 35 and 36

Surface Rolling Soil 2nd rate

North between Sections 25 & 36

Variation 11° 30 East

40.00 Set a sandstone 18 in long 12 in wide 5 in thick for quarter sec corner

80.00 Set a sandstone 20 in long 11 in wide 5 in thick for corner to

Township 10 N Range 7 East

Secs 23, 24, 25 and 26
Surface Rolling Soil 2d rate

East on a random line
between Sections 24 and 25
Variation 11°15 East
40.00 Set a Stone for Temporary quarter
Sec corner
80.34 Intersect East Boundary of
Township 8 lks north of corner
to Secs 24 and 25 From
which corner 9 oak
West on a true line between
Sections 24 and 25
Variation 11°12 East
40.17 Set a Sandstone 19 in long 9 in
wide 6 in thick for quarter sec corner
80.34 The Corner to Secs 23, 24, 25 and 26
Surface Rolling Soil 2d rate

North between Sections 23 and 24
Variation 11°30 East

6th Principal Meridian N.T.

40.00 Set a Sandstone 20 in long 10 in wide
6 in thick for quarter sec corner
80.00 Set a Sandstone 22 in long 11 in wide
6 in thick for corner to secs 13,
14, 23 and 24
Surface Rolling Soil 2d rate

East on a random line between
Sections 13 and 24
Variation 11°15 East
40.00 Set a Stone for Temporary quarter
Sec corner
74.00 Creek 25 links runs N E
74.25 Timber bears N W and S E
80.30 Intersect East Boundary of Town
ship 25 lks north of corner
to secs 13 and 24 From which
Corner 9 oak
West on a true line between
Sections 13 and 24
Variation 11°02 East

Township 10 N Range 7 East

40.15 Set a sandstone 15 in long 12 in wide 8 in thick for quarter sec corner

80.20 The corner to secs 13, 14, 23 and 24

Surface Rolling - Soil 2d rate

North between Sections 13 & 14

Variation 11° 50 East

40.50 Set a sandstone 20 in long 11 in wide 5 in thick for quarter sec corner

80.00 Set a sandstone 20 in long 12 in wide 6 in thick for corner to secs 11, 12, 13 and 14

Surface Rolling Soil 2d rate

East on a random line between Sections 12 and 13

Variation 11° 15 East

13.12 Creek 30 lks wide runs NW

40.00 Set a stone for temporary quarter sec corner

80.00 Intersection East Bounding of Township North of corner

21 chs

6th Principal Meridian N.T.

To secs 12 and 13

From which corner I run West on a true line between Sections 12 and 13

Variation 11° 06 East

40.11 Set a sandstone 18 in long 12 in wide 7 in thick for quarter sec corner

80.22 The corner to secs 11, 12, 13 and 14

Surface Rolling Soil 2d rate

North between Sections 11 and 12

Variation 11° 50 East

8.50 Creek 25 lks wide runs NW

13.00 Same creek 25 lks wide runs NE

19.00 Same Creek 50 lks wide runs NW

40.00 Set a sandstone 22 in long 12 in wide 5 in thick for quarter sec corner

80.00 Set a sandstone 18 in long 12 in wide 7 in thick for corner to secs 1, 2, 11 and 12

Surface Rolling Soil 2d rate

Township 10 N Range 7 East

	East on a random line between sections 1 and 12
	Variation 11.15 East
40.00	Set a Stone for Temporary quarter sec corner
80.10	Intersected the East boundary of Township 25 lks North of corner to secs 1 and 12
	From which corner I run West on a true line between Sections 1 and 12
	Variation 11°25 East
40.05	Set a Sandstone 18 in long 12 in wide 5 in thick for quarter sec corner
80.10	The corner to secs 1, 2, 11 and 12
	Surface Rolling Soil 2d rate
	North on a Random line between Sections 1 and 2
	Variation 11°35 East

6th Principal Meridian N.T.

40.00	Set a stone for Temporary quarter sec corner
77.53	Intersected North boundary of Township at the corner to secs 1 and 2
	From which corner I run South on a true line between Sections 1 and 2
	Variation 11°35 East
37.53	Set a Sandstone 18 in long 10 in wide 6 in thick for quarter sec corner
77.53	The corner to secs 1, 2, 11 and 12
	Surface Rolling Soil 2d rate
	October 27th 1857
	North Between Sections 34 and 35
	Variation 11°50 East
40.00	Set a Sandstone 18 in long 12 in wide 5 in thick for quarter sec corner

Township 10 N Range 7 East

80.00 Set a Sandstone 19 in long 11 in wide 5 in thick for corner to secs 26, 27, 34 and 35 — Surface Rolling — Soil 2d rate

East on a random line between Sections 26 and 35 —
Variation 11° 15 East

40.00 Set a Stone for Temporary quarter sec corner

79.86 Intersected N and S line 10 lks South of Corner to secs 25, 26, 35 and 36 From which corner I run

West on a true line between Sections 26 and 35 —
Variation 11° 19 East

39.93 Set a Sandstone 20 in long 11 in wide 6 in thick for quarter sec corner

79.86 The corner to secs 26, 27, 34, and 35 —
Surface Rolling — Soil 2d rate

North between Sections 26 and 27
Variation 11° 30 East

40.00 Set a Sandstone 18 in long 11 in wide 5 in thick for quarter sec corner

6th Principal Meridian N. T.

80.00 Set a Sandstone 18 in long 9 in wide 4 in thick for corner to secs 22, 23, 2[illegible] and 2[illegible]
~~Surface Rolling Soil 2d rate~~

East on a random line between Sections 23 and 26
Variation 11° 15 East

40.00 Set a Stone for Temporary quarter sec corner

79.50 Intersected the N and S line 12 lks South of corner to secs 23, 24, 25 and 26
From which corner I run
West on a true line between Sections 23 and 26
Variation 11° 20 East

39.75 Set a Sandstone 18 in long 12 in wide 5 in thick for quarter sec corner

79.50 The corner to secs 22, 23, 26 and 27
Surface Rolling — Soil 2d rate

Township 10 N Range 7 East

North between Sections 22 and 23
Variation 11°50 East

40.00 ~~Set a limestone 18 in long 12 in wide 4 in thick for quarter sec corner~~

80.00 ~~Set a limestone 18 in long 12 in wide 5 in thick for corner to sec's 14, 15, 22 and 23~~

~~Surface Rolling. Soil 2d rate~~

East on a random line between Sections 14 and 23
Variation 11°15 East

40.00 ~~Set a Stone for temporary quarter sec corner~~

79.60 Intersected N and S line at the corner to sec's 13, 14, 23 & 24

From which corner I run West on a true line between Sections 14 and 23
Variation 11°15 East

39.80 Set a Sandstone 18 in long 12 in wide 5 in thick for quarter sec corner

79.60 The corner to sec's 14, 15, 22 and 23

Surface Rolling Soil 2d rate

North between Sections 14 and 13
Variation 11°50 East

40.00 Set a Sandstone 18 in long 12 in wide 5 in thick for quarter sec corner

6th Principal Meridian N. T.

80.00 Set a Sandstone 19 in long 13 in wide 6 in thick for corner to sec's 10, 11, 14 and 15

Surface Rolling Soil 2d rate

East on a random line between Section 11 and 14
Variation 11°15 East

40.00 Set a Stone for Temporary quarter sec corner

79.82 Intersected N and S line 8 lks north of corner to sec's 11, 12, 13 and 14 From which corner I run West on a true line between Sections 11 and 14
Variation 11°15 East

39.91 Set a Sandstone 18 in long 14 in wide 5 in thick for quarter sec corner

79.82 The corner to sec's 10, 11, 14 and 15

Surface Rolling Soil 2d rate

Township 10 N Range 7 East

North between Sections 10 and 11

Variation 11°50 East

40.00 Set a Sandstone 18 in long 12 in wide 5 in thick for quarter sec corner

80.00 Set a Sandstone 20 in long 13 in wide 4 in thick for corner to secs 2, 3, 10 and ~~11~~ 11

Surface Rolling Soil 2d rate

East on a random line between Sections 2 and 11

Variation 11°15 East

40.00 Set a stone for Temporary quarter sec corner

45.25 Creek 25 lks wide runs NW

79.90 Intersects N and S line between the corners to secs 1, 2, 11 and 12

From which corner I run West on a true line between Sections 2 and 11

Variation 11°15 East

39.95 Set a Sandstone 18 in long 12 in wide 5 in thick for quarter sec corner

79.90 The corner to secs 2, 3, 10 and 11

Surface Rolling — Soil 2d rate

6th Principal Meridian N. 7.

North on a random line between Sections 2 and 3

Variation 11°35 East

40.00 Set a Sandstone for Temporary quarter of Township sec corner

77.60 Intersects ~~North boundary~~ 24 lks West of corner to secs 2 & 3

From which corner I run South on a true line between Sections 2 and 3

Variation 11°15 East

37.60 Set a Sandstone 18 in long 15 in wide 6 in thick for quarter sec corner

79.60 The corner to secs 2, 3, 10 & 11

Surface Rolling Soil 2d Rate

October 28th 1857

North between Sections 33 and 34

Variation 11°50 East

40.00 Set a Sandstone 18 in long 12 in wide 5 in thick for quarter sec corner

Township 10 N Range 7 East

80.00 Set a Sandstone 18 in long 12 in wide 8 in thick for corner to Secs 27, 28, 33 and 34
Surface Rolling Soil 2d rate
East on a random line between Sections 27 and 34
Variation 11°15 East
40.00 Set a Stone for Temporary quarter sec corner
79.92 Intersection N and S line 50 lks South of corner to secs 26, 27, 34 and 35 from which corner I run
West on a true line between Sections 27 and 34
Variation 11°36 East
39.96 Set a Sandstone 18 in long 11 in wide 5 in thick for quarter sec corner
79.92 The corner to secs 27, 28, 33 and 34 Surface Rolling Soil 2d rate

6th Principal Meridian N. T.

North between Sections 27 and 28
Variation 11°50 East
40.00 Set a Sandstone 24 in long 12 in wide 3 in thick for quarter sec corner
80.00 Set a Sandstone 18 in long 14 in wide 8 in thick for corner to Secs 21, 22, 27 and 28
Surface Rolling Soil 2d rate
East on a random line between Sections 22 and 27
Variation 11°15 East
40.00 Set a Stone for Temporary quarter sec corner
79.80 Intersection N and S line 62 lks South of corner to secs 22, 23, 26 and 27
From which corner I run
West on a true line between Sections 22 and 27

Township 10 N Range 7 East

Variation 11°41 East

39.90 Set a limestone 18 in long 11 in wide 5 in thick for quarter sec corner

79.80 The corner to secs 21, 22, 27 and 28

Surface Rolling - Soil 2d rate

North between Sections 21 and 22

Variation 11°50 East

40.00 Set a Sandstone 18 in long 11 in wide 5 in thick for quarter sec corner

80.00 Set a Sandstone 18 in long 14 in wide 6 in thick for corner to Secs 15, 16, 21 and 22

Surface Rolling - Soil 2d rate

East on a Random line between Sections 15 and 22

Variation 11°15 East

40.00 Set a Stone for Temporary quarter sec corner

79.90 Intersects N and S line 70 lks. South of corner to secs 14, 15, 22 and 23

From which corner I run West on a true line

6th Principal Meridian N.T.

Between Sections 15 and 22

Variation 11°45 East

39.95 Set a Sandstone 18 in long 11 in wide 5 in thick for quarter sec corner

79.90 The corner to Secs 15, 16, 21 and 22

Surface Rolling - Soil 2d rate

North between Sections 15 and 16

Variation 11°50 East

40.00 Set a Sandstone 18 in long 11 in wide 5 in thick for quarter sec corner

80.00 Set a Sandstone 18 in long 12 in wide 6 in thick for corner to secs 9, 10, 15 and 16

Surface rolling - Soil 2d rate

East on a random line between Sections 10 and 15

Variation 11°15 East

40.00 Set a Stone for Temporary quarter sec corner

Township 10 N Range 7 East

79.86	Intersected N and S line 72 lks north of corner to secs 10.11.14 and 15
	From which corner I run West on a true line between sections 10 and 15
	Variation 11°40 East
39.93	Set a sandstone 18 in long 10 in wide 5 in thick for quarter sec corner
79.86	The corner to secs 9.10.15 & 16
	Surface Rolling Soil 2d rate
	North between sections 9 & 10
	Variation 11°50 East
40.00	Set a sandstone 18 in long 12 in wide 5 in thick for 2 quarter sec. cor
80.00	Set a sandstone 20 in long 12 in wide 5 in thick for corner to secs 3.4.9 and 10
	Surface Rolling Soil 2d rate

6th Principal Meridian N.T.

	East on a random line between sections 3 and 10
	Variation 11°15 East
40.00	Set a stone for temporary quarter sec corner
79.92	Intersected N and S line 70 lks south of the corner to secs 2.3.10 and 11
	From which corner I run West on a true line between sections 3 and 10
	Variation 11°45 East
39.96	Set a limestone 18 in long 11 in wide 5 in thick for quarter sec corner
79.92	The corner to secs 3.4.9 and 10
	Surface Rolling Soil 2d rate
	North on a random line between sections 3 and 4

Township 10 N Range 7 East

Variation 11° 35 East

40.00 Set a Stone for Temporary quarter sec corner

78.22 Intersected North boundary of Township 10 lks East of corner to secs 3 and 4 From which corner I run South on a true line between Sections 3 and 4

Variation 11 34 East

38.22 Set a Sandstone 18 in long 13 in wide 5 in thick for quarter sec corner

78.22 The corner to secs 3, 4, 9 and 10

Surface Rolling Soil 2d rate

October 29th 1857

North between Sections 32 & 33

Variation 11° 50 East

40.00 Set a Sandstone 18 in long 12 in wide 5 in thick for quarter sec corner

80.00 Set a Sandstone 20 in long 12 in wide 5 in thick for corner to secs 28, 29, 32 and 33

Surface Rolling Soil 2d rate

6th Principal Meridian N. T.

East on a random line between Sections 28 and 33

Variation 11° 15 East

40.00 Set a Stone for Temporary quarter sec corner

80.10 Intersected N and S line 12 lks north of Corner to secs secs 27, 28, 33 and 34 from which corner I run West on a true line between Sections 28 and 33

Variation 11° 11 East

40.05 Set a Sandstone 18 in long 14 in wide 6 in thick for quarter sec corner

80.10 The corner to secs 28, 29, 32 and 33

Surface Rolling Soil 2d rate

North between Sections 28 and 29

Variation 11° 50 East

40.00 Set a Sandstone 20 in long 14 in wide 3 in thick for quarter sec corner

Township 10 N Range 7 East

80.00 Set a sandstone 20 in long 12 in wide 5 in thick for corner to secs 20, 21, 28 and 29
Surface Rolling Soil 2d rate
East on a random line between Section 21 and 28
Variation 11°15 East
40.00 Set a stone for Temporary quarter sec corner
80.05 Intersected N and S line 20 lks South of corner to secs 21, 22, 27 and 28 from which corner I run West on a true line between Sections 28 and 21
Variation 11°24 East
40.03 Set a sandstone 18 in long 12 in wide 5 in thick for quarter sec corner
80.05 The corner to secs 20, 21, 28 and 29
Surface Rolling Soil 2d rate

6th Principal Meridian N.T.

North between Sections 20 and 21
Variation 11°50' East
40.00 Set a sandstone 18 in long 12 in wide 6 in thick for quarter sec corner
80.00 Set a sandstone 20 in long 12 in wide 6 in thick for corner to secs 16, 17, 20 and 21
Surface Rolling Soil 2d rate
East on a random line between Sections 16 and 21
Variation 11°15 East
40.00 Set a stone for Temporary quarter sec corner
80.30 Intersected N and S line 22 lks South of corner to secs 15, 16, 21 and 22 from which corner I run West on a true line between Sections 16 and 21
Variation 11°24 East

Township 10 N Range 7 East

40.15 Set a Sandstone 18 in long 12 in wide 5 in thick for quarter sec corner

80.30 The corner to secs 16, 17, 20 and 21

Surface Rolling Soil 2d rate

North between Sections 16 and 17

Variation 11°50 East

40.00 Set a Sandstone 18 in long 12 in wide 5 in thick for quarter sec corner

80.00 Set a Sandstone 20 in long 12 in wide 8 in thick for corner to secs 8, 9, 16 and 17

Surface Rolling - Soil 2d rate

East on a random line between Sections 9 and 16

Variation 11°15 East

40.00 Set a stone for temporary quarter sec corner

80.15 Intersected N and S line 28 lks south of corner to secs 9, 10, 15 and 16

From which corner I run West on a true line between Sections 9 and 16

Variation 11°26 East

6th Principal Meridian N. T.

40.08 Set a Sandstone 18 in long 12 in wide 3 in thick for quarter sec corner

80.15 The corner to secs 8, 9, 16 and 17

Surface Rolling Soil 2d rate

North between Sections 8 and 9

Variation 11°50 East

40.00 Set a Sandstone 18 in long 12 in wide 5 in thick for quarter sec corner

80.00 Set a Sandstone 18 in long 11 in wide 6 in thick for corner to secs 4, 5, 8 and 9

Surface Rolling - Soil 2d rate

East on a Random line between Sections 4 and 9

Variation 11°15 East

40.00 Set a Stone for Temporary quarter sec corner

80.00 Intersected N and S line

Township 10 N Range 7 East

18 lks south of corner to
Secs 3, 4, 9 and 10
From which corner I run
West on a true line
between Sections 4 and 9
Variation 11°23 East
40.00 Set a Sandstone 18 in long
12 in wide 4 in thick for
quarter sec corner
80.00 The corner to secs 4, 5, 8 and 9
Surface Rolling, Soil 2d rate
North on a random line
between Sections 4 and 5
Variation 11°35 East
40.00 Set a Stone for Temporary
quarter sec corner
78.28 Intersected North boundary
of Township 15 lks west of
corner to secs 4 and 5
From which corner I run

6th Principal Meridian N. 7

South on a true line
between Sections 4 and 5
Variation 11°29 East
38.28 Set a Sandstone 15 in long
14 in wide 4 in thick for
quarter sec corner
78.28 The corner to Secs 4, 5, 8
and 9
Surface Rolling - Soil 2d rate
October 30th 1857

North between Sections 31 and 32
Variation 11°50 East
40.00 Set a Sandstone 18 in long 12 in
wide 5 in thick for quarter
sec corner
80.00 Set a Sandstone 18 in long
13 in wide 6 in thick for corner
to secs 29, 30, 31 and 32
Surface Rolling - Soil 2d rate
East on a random line

Township 10 N Range 7 East

Between sections 29 and 32
Variation 11°15 East
40.00 Set a stone for temporary quarter sec corner
80.00 Intersected N and S line 30 lks South of corner to secs 28, 29, 32 and 33
From which corner I run West on a true line between sections 29 and 32
Variation 11°28 East
40.00 Set a sandstone 18 in long 11 in wide 5 in thick for quarter sec corner
80.00 The corner to secs 29, 30, 31 and 32
Surface Rolling - Soil 2d rate
West on a random line between sections 30 and 31
Variation 11°15 East
40.00 Set a stone for temporary quarter sec corner
79.98 Intersected West boundary

6th Principal Meridian N.T.

of the Township 25 lks north of corner to secs 30 and 31
From which corner I run East on a true line between sections 30 and 31
Variation 11°26 East
39.98 Set a sandstone 18 in long 11 in wide 3 in thick for quarter sec corner
79.98 The corner to secs 29, 30, 31 and 32
Surface Rolling - Soil 2d rate
North between sections 29 and 30
Variation 11°50 East
40.00 Set a sandstone 18 in long 11 in wide 5 in thick for quarter sec corner
80.00 Set a sandstone 18 in long 12 in wide 6 in thick for corner to secs 19, 20, 29 & 30
Surface Rolling - Soil 2d rate

Township 10 N Range 7 East

East on a random line between Sections 20 and 29

Variation 11°15 East

40.00 Set a Stone for Temporary quarter sec corner

80.10 Intersected N and S line 50 lks south of corner to secs 20, 21, 28 and 29

From which corner I run West on a true line between Sections 20 and 29

Variation 11°36 East

40.05 Set a Sandstone 18 in long 12 in wide 5 in thick for quarter sec corner

80.10 The corner to secs 19, 20, 29 And 30

Surface Rolling Soil 2d rate

West on a random line between Sections 19 and 30

6th Principal Meridian N.T.

Variation 11°15 East

40.00 Set a Stone for Temporary quarter sec corner

79.86 Intersected the west boundary of Township 30 lks north of the corner to secs 19 and 30 from which corner I run East on a true line between Sections 19 and 30

Variation 11°28 East

39.86 Set a Sandstone 18 in long 11 in wide 5 in thick for quarter sec corner

79.86 The corner to secs 19, 20, 29 And 30

Surface Rolling Soil 2d rate

North between Sections 19 and 20

Variation 11°50 East

40.00 Set a Sandstone 18 in long 11 in wide 5 in thick for quarter sec corner

Township 10 N Range 7 East

80.00 Set a Sandstone 18 in long 12 in wide 5 in thick for corner to secs 17, 18, 19 and 20

Surface level — Soil 2d Grade

East on a true random line between Sections 17 and 20

Variation 11°15 East

40.00 Set a Stone for Temporary quarter sec corner

80.00 Intersection N and S line 40 lks South of corner to secs 16, 17, 20 and 21

From which corner I run West on a true line between Sections 17 and 20

Variation 11°32 East

40.00 Set a Sandstone 18 in long 16 in wide 3 in thick for quarter sec corner

80.00 The corner to secs 17, 18, 19 & 20

Surface Rolling — Soil 2d Grade

West on a random line Between Sections 18 and 19

Variation 11°15 East

6th Principal Meridian N. T.

40.00 Set a Stone for Temporary quarter sec corner

79.32 Intersection West boundary of Township 35 lks north of the corner to secs 18 & 19

From which corner I run East on a true line between Sections 18 and 19

Variation 11°30 East

39.32 Set a Sandstone 18 in long 14 in wide 3 in thick for quarter sec corner

79.32 The corner to secs 17, 18, 19 and 20

Surface level — Soil 2d Grade

North between Sections 17 and 18

Variation 11°50 East

40.00 Set a Sandstone 18 in long 11 in wide 5 in thick for quarter sec corner

Township 10 N Range 7 East

80.00 Set a Sandstone 20 in long 10 in wide 6 in thick for corner to secs 7, 8, 17 and 18
Surface Rolling - Soil 2d rate
East on a random line between sections 8 and 17
Variation 11° 15 East
40.00 Set a Stone for Temporary quarter sec corner
79.78 Intersected N and S line 38 lks south of the corner to secs 8, 9, 16 and 17
From which corner I run West on a true line between Sections 8 and 17
Variation 11° 31 East
39.89 Set a Sandstone 18 in long 11 in wide 4 in thick for quarter sec corner
79.78 The corner to secs 7, 8, 17 & 18
Surface Rolling - Soil 2d rate

6th Principal Meridian N. T.

West on a random line between Sections 7 and 18
Variation 11° 15 East
40.00 Set a Stone for Temporary quarter sec corner
79.48 Intersected West boundary of Township 42 lks north of the corner to secs 7 and 18
From which corner I run East on a true line between Sections 7 and 18
Variation 11° 33 East
39.48 Set a Sandstone 18 in long 11 in wide 5 in thick for quarter sec corner
79.48 The corner to secs 7, 8, 17 and 18
Surface Rolling - Soil 2d rate
North between Sections 7 and 8
Variation 11° 30 East

Township 10 N Range 7 East

40.00 Set a sandstone 18 in long 11 in wide 5 in thick for quarter sec corner

80.00 ~~Set a~~ Sandstone 18 in long 13 in wide 6 in thick for corner to sec's 5, 6, 7 and 8

Surface Rolling - Soil 2d rate

East on a random line Between sections 5 and 8

Variation 11° 15 East

40.00 Set a Stone for Temporary quarter sec corner

80.00 Intersected N and S line 30 lks south of the corner to sec's 4, 5, 8 and 9

From which corner I run West on a true line between sections 5 and 8

Variation 11° 30 East

40.00 Set a sandstone 18 in long 14 in wide 5 in thick for quarter sec corner

80.00 The corner to sec's 5, 6, 7 and 8

Surface level Soil 2d rate

6th Principal Meridian N. T.

West on a random line between sections 6 and 7

Variation 11° 15 East

30.50 Salt creek 30 lks wide runs N E

40.00 Set a stone for Temporary quarter sec corner

79.53 Intersected West boundary of Township 30 lks north of the corner to sec's 6 and 7

From which corner I run East on a true line between sections 6 and 7

Variation 11° 28 East

39.53 Set a sandstone 18 in long 11 in wide 4 in thick for quarter sec corner

79.53 The corner to sec's 5, 6, 7 and 8

Surface level - Soil 2d rate

North on a random line

Township 10 N Range 7 East

Between Sections 5 and 6

Variation 11°35 East

23.00 Salt creek 58 lks wide runs NE

39.50 Salt creek 50 lks wide runs NW

40.00 Set a stone for Temporary quarter sec corner

78.32 Intersected North boundary of Township 20 lks west of corner to secs 5 and 6

From which corner I run South on a true line between Sections 5 and 6

Variation 11°24 East

38.32 Set a Sandstone 18 in long 11 in wide 5 in thick for quarter sec corner

78.32 The corner to secs 5, 6, 7 And 8

Surface level – soil 2d quality

November 1st 1857

General Description

The quality of the soil in this Township is of the second rate but little suited to cultivation there are two creeks in it one in the north East part and the other in the South west –

A List of the names ~~of~~ and Individuals employed to assist me in running measuring or marking the lines described in the foregoing field notes of Township 10 North of the Base line of Range No 7 East of the 6th Principal Meridian in the Territory of Nebraska showing the respective capacities in which they acted

Jno S. Taylor Chainman
W. J. Bagley Chainman
Jno M. McCann Flagman
D Rhodes Axeman
J. E. Harwood Compassman

Platted Aug 16th 1858

Compared

{Contract No 136}

Field Notes of the subdivision lines in Township No. 11 North of Base line, Range No. 7 E. of 6th Principal Meridian in the Territory of Nebraska.

Surveyed by Jno. B. Gridley D.S.

Subdivision commenced May 22. 1858.

Subdivision completed May 31. 1858.

Oct 14th 1856.

Compd

Descriptive lists by Hampton

Compd by Dawson

Examined by

Maclean.

A list of the names of the individuals employed to assist in running, measuring or marking the lines and corners described in the following field notes of Township No. 11, N. of Range No. 7 E. 6th Principal Meridian, showing the respective capacities in which they acted:

Asa Warren, Chainman
Joseph Fabing, Chainman
Jerome Carpenter, axeman & flagman
Silas W. Germond, Corner-maker.
Wm. H. Godwin, Compassman

Township 11 North. Range 7 East.

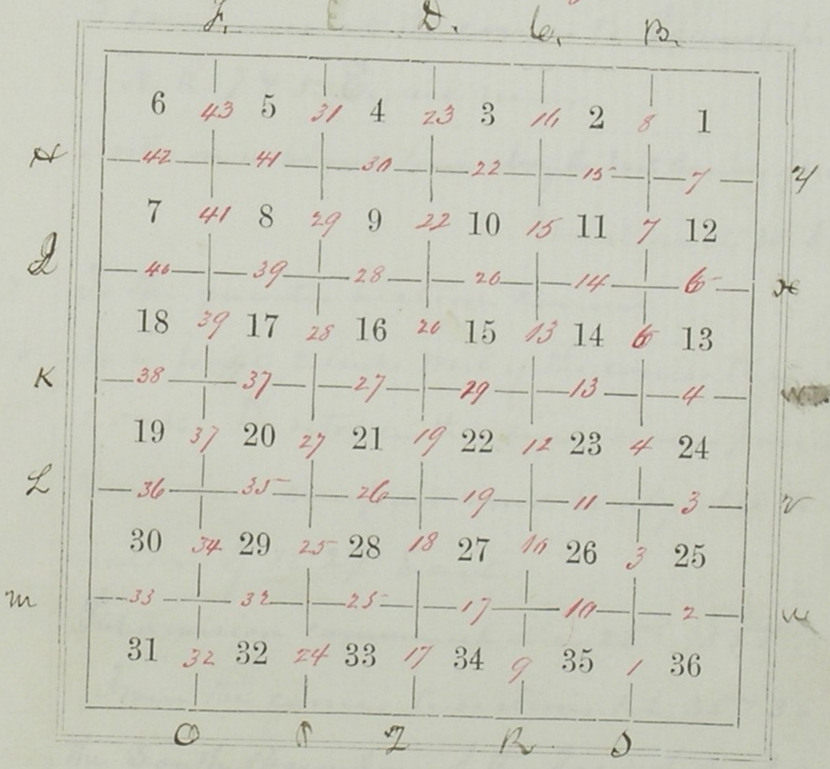

Field Notes of the subdivision lines in

Links | Township 11 N. R. 7 E. of 6th P'n. Meridian.

To determine the proper adjustment of my compass for subdividing this Township, I commence at the corner to Townships 10 & 11 N. R. 7 & 8 E., and run,

North on a blank line along the East Boundary of section 36.

Variation 12° 30' East.

39.97 To the quarter section corner

79.96 To a point 2 links West of the corner to sections 25 & 36. To retrace this line or run parallel therto my compass must be adjusted to a Variation of 12° 29' East.

Subdivision commenced May 22nd 1858.

From the corner to sections 1. 2. 35 & 36 on the South Boundary of the Township, I run North between sections 35 & 36.

Variation 12° 25' East

(Burt's Solar compass is the instrument used.)

40.00 Set a sandstone 20 in. long, 6 in. wide & 5 in. thick for quarter section corner.

Township 11 N. Range 7 E. 6th Prin. Meridian

Chains	
8.00	Set a sandstone 22 in. long, 14 in. wide & 3 in. thick for the corner to sections 25. 26. 35 & 36. Land gently descending to the north. Soil 1st rate
	East on a random line between sections 25 & 36 Variation 12° 15' East.
40.00	Set a temporary quarter section corner.
46.00	To a Marsh, bearing N.W.
64.00	Left Marsh, bearing N.W.
79.66	Intersected the East Boundary of the Township 28 links North of the corner to sections 25 & 36 from which corner I run West on a true line between sections 25 & 36. Variation 12° 3' East.
39.83	Set a sandstone 15 in. long, 10 in. wide & 4 in. thick for quarter section corner.
79.66	The corner to sections 25. 26. 35 & 36. Land mostly low wet bottom. Soil 1st rate.
	May 22nd 1858.

Township 11 N. Range 7 E. 6th Prin. Meridian

Chains	
	North between sections 25 & 26. Variation 12° 15' East
40.00	Set a sandstone 16 in. long, 8 in. wide & 4 in. thick for quarter section corner.
80.00	Set a sandstone 20 in. long, 13 in. wide & 6 in. thick for the corner to sections 23. 24. 25 & 26. Land level bottom, Soil 1st rate.
	East on a random line between sections 24 & 25. Variation 11° 37' East.
32.00	To a Slough 25 lks. wide bearing N. E. & W.
40.00	Set a temporary quarter section corner.
79.63	Intersected the East Boundary of Township 35 links South of the corner to sections 24 & 25 from which corner I run West on a true line between sections 24 & 25 Variation 11° 52' East.
39.815	Set a sandstone 19 in. long, 14 in. wide & 4 in. thick for quarter section corner.
79.63	The corner to sections 23. 24. 25 & 26.

Township 11 N. Range 7 E. 6th P.M. Meridian

Chains	
	Land level bottom. Soil 1st rate.
	North between Sections 23 & 24.
	Variation 12° 45' East.
7.00	To Salt Creek 75 links wide. runs East Scattering timber on margin of creek.
20.00	To a Marsh bearing N.W. & S.E.
25.00	Left Marsh bearing N.W. & S.E.
38.00	To a Marsh bearing N.W. & S.E.
40.00	The quarter section corner in deep water in Marsh.
41.00	Left Marsh and set a flint rock 18 in. long. 12 in. wide and 10 in. thick for witness corner.
79.00	Left bottom bearing N.E. & S.W.
80.00	Set a sandstone 12 in. long 10 in. wide and 6 in. thick for the corner to sections 13.14.23 & 24. Land level bottom. Soil 1st rate. Timber Cottonwood & Elm
	East on a random line between sections 13 & 24
	Variation 12° East.

Township 11 N. Range 7 E. 6th P.M. Meridian

Chains	
38.50	To Salt Creek 80 links wide. runs N.W. Timber on margin of creek.
40.00	Set a temporary quarter section corner.
54.00	To Salt Creek 90 links wide. runs S.E.
65.00	To Salt Creek 90 links wide, runs N.E.
71.00	To Salt Creek 90 links wide, runs S.E.
78.00	To Salt Creek 90 links wide. runs North.
79.35	Intersected the East Boundary of Township 144 links South of the corner to sections 13 & 24 from which corner I run,
	West on a true line between sections 13 & 24
	Variation 13° 2' East.
39.675	Set a Boxwood post from which a Black Ash 11 in. dia. bears N. 84° W. 50 lks. distant. A Cottonwood 10 in. dia. bears N. 40° E. 21 lks. distant.
79.35	The corner to sections 13. 14. 23 & 24. Land bottom. Soil 1st rate. Timber Cottonwood, Elm, Ash, Plum, Boxwood and Willow. Under growth same with grape & Ivy. The timber is closely confined to margin of streams & is generally of an inferior quality.

Township 11 N. Range 7 E. 6th Prin. Meridian

Chains	
	North between sections 13 & 14.
	Variation 13° 15' East.
40.00	Set a flint rock 14 in. long. 10 in. wide & 6 in. thick for quarter section corner
80.00	Set a flint rock 16 in. long. 10 in. wide and 7 in. thick for the corner to sections 11.12.13 & 14.
	Land rolling. Soil 1st rate.
	East on a random line between sections 12 & 13.
	Variation 13° 7' East
38.00	To a stream 15 lks. wide, runs S.E.
40.00	Set a temporary quarter section corner.
44.00	To same stream 15 lks. wide, runs N.E.
78.00	To same stream 15 lks. wide, runs S.E.
79.90	Intersected East Boundary of Township 30 lks. North of the corner to sections 12 & 13 from which corner I run
	West on a true line between sections 12 & 13.
	Variation 12° 54' East.
39.95	Set a flint rock 15 in. long, 13 in. wide &

Township 11 N. Range 7 E. 6th Prin. Meridian

Chains	
	8 in. thick for quarter section corner.
79.90	The corner to sections 11.12.13 & 14.
	Land rolling West of stream – East of stream level bottom. Soil 1st rate.
	May 24. 1858.
	North between sections 11 & 12.
	Variation 13° 20' East.
11.50	To a stream 6 lks. wide, runs East.
40.00	Set a flint rock 12 in. long. 8 in. wide and 7 in. thick.
80.00	Set a flint rock 20 in. long, 8 in. wide and 8 in. thick for corner to sections 1.2. 11 & 12.
	Land rolling. Soil 1st rate.
	East on a random line between sections 1 & 12
	Variation 13° East.
4.50	To a marine bearing N & S.
15.00	To a stream 8 lks. wide, runs S.E.

Township 11 N. Range 7 E. 6th Prin. Meridian

Chains	
29.00	To a stream 5 lks. wide runs South.
32.00	To a stream 5 lks. wide runs South
40.00	Set a temporary quarter section corner
71.00	To a ravine bearing S.S.E & N.N.W.
80.04	Intersected East Boundary of Township 4 lks. South of the corner to sections 1 & 12, from which corner I run West on a true line between sections 1 & 12
	Variation 13° 2' East
40.02	Set a sandstone 14 in. long. 8 in. wide and 5 in. thick for quarter section corner.
80.04	The corner to sections 1. 2. 11 & 12. Land rolling. Soil 1st rate.

North on a random line between sections 1 & 2.

Variation 13° 0' East

15.50	To a stream 10 lks. wide runs S. E.
40.00	Set a temporary quarter section corner.
80.54	Intersected the North Boundary of Township 6 links East of the corner to sections 1 & 2,

Township 11 N. Range 7 E. 6th Prin. Meridian

Chains	
	from which corner I run South on a true line between sections 1 & 2
	Variation 13° 3' East.
40.54	Set a sandstone 12 in. long. 8 in. wide & 7 in. thick for quarter section corner.
80.54	The corner to sections 1. 2. 11 & 12. Land rolling. Soil 1st rate.
	May 25th 1808

North between sections 34 & 35.

Variation 12° 40' East

27.80	To a stream 3 lks. wide runs N. E.
31.20	To Stephen's creek 20 lks. wide. runs N.W.
40.00	Set a sandstone 20 in. long. 18 in. wide and 4 in. thick for quarter section corner
80.00	Set a sandstone 24 in. long, 12 in. wide & 5 in. thick for the corner to sections 26. 27. 34 & 35. Land level bottom. Soil 1st rate

Township 11 N. Range 7 E. 6th Prin. Meridian

Chains	
	East on a random line between sections 26 & 35
	Variation 11° 45' East
40.00	Set a temporary quarter section corner
59.00	To a slough 50 links wide bearing N.W.
80.00	Intersect N.&S. line 80 links south of the corner to sections 25. 26. 35 & 36, from which corner I run
	West on a true line between sections 26 & 35
	Variation 12° 19' East
40.00	Set a sandstone 18 in. long, 7 in. wide & 5 in. thick for quarter section corner.
80.00	The corner to sections 26. 27. 34 & 35. Land level bottom. 1st rate soil.

North between sections 26 & 27.

Variation 13° 15' East

25.00	To Salt Creek 80 lks. wide, runs N. E.
	Scattering timber on margin of stream
36.00	To Salt Creek 90 lks. wide runs N.W.
	Scattering timber on banks of stream

Township 11 N. Range 7 E. 6th Prin. Meridian

Chains	
40.00	Set a sandstone 21 in. long, 12 in. wide & 6 in. thick for quarter section corner.
68.00	To a pond 200 lks. wide bearing East & N.W.
75.00	To same pond 230 lks. wide bearing East & S.W.
80.00	Set a sandstone 22 in. long 13 in. wide & 4 in. thick for the corner to sections 22. 23. 26 & 27. Land level bottom. Soil 1st rate. Timber Cottonwood & Elm

---

East on a random line between sections 23 & 26.

Variation 12° 35' East

17.50	To Salt Creek 80 lks. wide runs S. E.
22.50	To Salt Creek 90 lks. wide runs North
36.00	To Salt Creek 80 lks wide runs S. E.
40.00	Set a temporary quarter section corner.
47.00	To Salt Creek 100 links wide, runs N. E.
	Timber on margin of Salt Creek.
62.00	To a Marsh bearing N.W. & S. E.
65.00	Left Marsh bearing N.W. & S. E.
80.20	Intersect N.&S. line 27 lks. North of the corner to sections 23. 24. 25 & 26. from which

Township 11 N. Range 7 E. 6th Prin. Meridian

Chains	
	corner I run
	West on a true line between sections 23 & 26
	Variation 12° 23' East.
40.10	Set a flint rock 12 in. long, 8 in. wide & 7 in. thick for quarter section corner.
80.20	The corner to sections 22.23.26 & 27.
	Land low level bottom. Soil 1st rate
	Timber Cottonwood, Elm, Ash, Plum and Willow. Undergrowth same.
	North between sections 22 & 23.
	Variation 13° 0' East.
12.50	To salt creek 80 lks. wide, runs East.
	Timber with thick undergrowth along creek
26.50	To a ravine bearing S.S.E & N.N.W.
40.00	Set a flint rock 12 in. long, 8 in. wide & 8 in. thick for quarter section corner.
80.00	Set a flint rock 12 in. long, 12 in. wide & 7 in. thick for the corner to sections 14. 15. 22 & 23

Township 11 N. Range 7 E. 6th Prin. Meridian

Chains	
	Land south of creek ~~bottom~~ - North of creek rolling. Soil 1st rate.
	East on a random line between sections 14 & 23
	Variation 12° 30' East.
26.00	To a ravine bearing N.W. & S.E.
40.00	Set a temporary quarter section corner
79.83	Intersect N. & S. line 38 lks. South of the corner to sections 13.14.23 & 24. from which corner I run
	West on a true line between sections 14 & 23.
	Variation 12° 46' East
39.91	Set a flint rock 15 in. long, 13 in. wide & 8 in. thick for quarter section corner.
79.83	The corner to sections 14.15.22 & 23.
	Land gently rolling. Soil 1st rate
	North between sections 14 & 15.
	Variation 13° 50' East
16.50	To a ravine bearing N.E. & S.W.

Township 11 N. Range 7 E. 6th Prin. Meridian

Chains	
40.00	Set a flint rock 14 in. long. 8 in. wide & 7 in. thick for quarter section corner.
61.50	To a ravine. bearing E. & W.
66.00	To a ravine bearing N.W. & S.E.
80.00	Set a sandstone 22 in. long. 14 in. wide & 7 in. thick for the corner to sections 10.11.14 & 15. Land rolling. Soil 1st rate.

East on a random line between sections 11 & 14.
Variation 12° 55' East.

40.00	Set a temporary quarter section corner
80.02	Intersect N. & S. line 5 lks. South of the corner to sections 11.12.13 & 14 from which corner 9 mm

West on a true line between sections 11 & 14
Variation 12° 57' East

40.01	Set a flint rock 14 in. long. 10 in. wide & 5 in. thick for quarter section corner.
80.02	The corner to sections 10.11.14 & 15. Land rolling. Soil 1st rate

Township 11 N. Range 7 E. 6th Prin. Meridian

Chains	
	North between sections 10 & 11.

Variation 13° 20' East

17.50	To a ravine, bearing E. & W.
35.00	To a ravine bearing N.W. & S.E.
40.00	Set a flint rock 16 in. long. 8 in. wide & 6 in. thick for quarter section corner.
80.00	Set a flint rock 18 in. long, 8 in. wide & 8 in. thick for the corner to sections 2.3. 10 & 11. Land rolling. Soil 1st rate

East on a random line between sections 2 & 11
Variation 12° 15' East

40.00	Set a temporary quarter section corner
80.00	Intersect N. & S. line 26 lks. South of the corner to sections 1.2.11 & 12, from which corner 9 mm

West on a true line between sections 2 & 11.
Variation 12° 26' East

40.00	Set a flint rock 16 in. long. 12 in.

Township 11 N. Range 7 E. 6th P.M. Meridian

Chains

wide & 8 in thick for quarter section corner.

80.00 The corner to sections 2.3.10 & 11.

Land rolling. Soil 1st rate.

North on a random line between sections 2 & 3.

Variation 13° East.

2.50 To a stream 8 lks. wide runs N.E.

24.00 To a ravine bearing E. & W.

40.00 Set a temporary quarter section corner

71.00 To a stream 10 lks. wide runs E. N. E.

80.77 Intersect North Boundary of Township 2 lks. west of the corner to sections 2 & 3 from which corner I run.

South on a true line between sections 2 & 3.

Variation 12° 59' East

40.77 Set a flint 18 in. long. 13 in. wide and 8 in. thick for quarter section corner.

80.77 The corner to sections 2. 3. 10 & 11.

Land gently rolling. Soil 1st rate.

May 25. 1878

Township 11 N. Range 7 E. 6th P.M. Meridian

Chains

North between sections 33 & 34.

Variation 12° 50' East

40.00 Set a Cottonwood post from which A Cottonwood 36 in. dia. bears N 84° W. 241 lks. distant. A Cottonwood 40 in. dia. bears N. 12° W. 385 lks. distant

43.00 To Salt creek 85 lks. wide, runs E. S. E.

80.00 Set a flint rock 14 in. long. 10 in. wide & 8 in. thick for the corner to sections 27. 28 33 & 34.

Land South of creek rolling. North of creek bottom. Soil 1st rate.

East on a random line between sections 27 & 34

Variation 12° 30' East

21.00 To Salt creek 90 lks. wide runs N. E.

34.00 To Salt creek 90 lks wide runs South

40.00 Set temporary quarter section corner.

66.50 To Salt creek 100 lks. wide. runs North

79.90 Intersect N. & S. line 30 lks. North of the corner to sections 26. 27. 34 & 35 from

Township 11 N. Range 7 E. 6th Prin. Meridian

Chains

which corner I run,

West on a true line between sections 27 & 34

Variation 12°17' East.

39.95 Set a flint rock 15 in. long, 12 in. wide &
4 in. thick for quarter section corner

79.90 The corner to sections 27.28.33 & 34.

Land bottom. Soil 1st rate.

Timber Cottonwood Elm Ash &
Plum & Willow along bank of Creek

Undergrowth same.

May 26. 1858.

North between sections 27 & 28.

Variation 13°0' East.

33.00 Left bottom bearing N.E. & S.W.

40.00 Set a flint rock 12 in. long, 10 in. wide &
6 in. thick for quarter section corner.

5.00 Set a gray granite rock 10 in. long. 10 in. wide &
7 in. thick for the corner to sections 21.22.27 & 28

Land rolling North of bottom. Soil 1st rate.

Township 11 N. Range 7 E. 6th Prin. Meridian

Chains

East on a random line between sections 22 & 27.

Variation 12°55' East.

32.00 To a ravine bearing N & S.

40.00 Set a temporary quarter section corner.

75.00 To Salt Creek 45 lks. wide. runs North. Timber on margin of stream

80.00 Intersect N. & S. line 75 links North of the corner
to sections 22.23.26 & 27. from which corner I run

West on a true line between sections 22 & 27.

Variation 12°23' East.

40.00 Set a flint rock 12 in. long. 8 in. wide and 7 in. thick
for quarter section corner.

~~7.00 To Salt Creek 40 lks. wide runs North. Timber on margin of stream.~~

8.00 The corner to sections 21.22. 27 & 28.

Land rolling. Soil 1st rate. Timber Cottonwood, Elm, Bur oak, Ash and Willow.

Undergrowth same.

North between sections 21 & 22.

Variation 12°50' East.

20.00 To an old Road bearing N.W. & S.E.

40.00 Set a sandstone 16 in. long. 10 in. wide & 7 in. thick for
quarter section corner.

55.00 To a stream 5 lks. wide. runs E. N. E.

Township 11 N. Range 7 E 6th Prin. Meridian

Chains	
7.00	To a ravine, bearing E. & W.
8.00	Set a granite rock 20 in. long, 8 in. wide & 7 in. thick for the corner to sections 15.16.21 & 22.
	Land rolling. Soil 1st rate.

East on a random line between sections 15 & 22.

Variation 12° 15' East.

14.00	To a stream 10 links wide, runs South.
40.00	Set a temporary quarter section corner.
46.00	To a ravine, bearing N. & S.
67.00	To a ravine bearing N. & S.
80.24	Intersect N. & S. line at the corner to sections 14.15.22 & 23, from which corner I run.

West on a true line between sections 15 & 22

Variation 12° 15' East.

40.12	Set a flint rock 14 in. long, 8 in. wide & 5 in. thick for quarter section corner.
80.24	The corner to sections 15.16.21 & 22.
	Land rolling. Soil 1st rate.

Township 11 N. Range 7 E. 6th Prin. Meridian

Chains	
	North between sections 15 & 16.

Variation 13° 10' East.

2.00	To a ravine bearing E.S.E. & W.N.W.
4.00	Set a flint rock 12 in. long, 12 in. wide & 6 in. thick for quarter section corner.
62.00	To a ~~stream~~ 3 links wide ~~runs~~ S.E.
80.00	Set a flint rock 12 in. long, 10 in. wide & 8 in. thick for the corner to sections 9.10.15 & 16.
	Land rolling. Soil 1st rate.

East on a random line between sections 10 & 15.

Variation 12° 15' East.

18.00	To a stream 5 lks. wide, runs South.
37.00	To a ravine bearing N. & S.
40.00	Set a temporary quarter section corner
69.00	To a ravine bearing N.W. & S.E.
80.05	Intersect N. & S. line 8 links North of the corner to sections 10.11.14 & 15, from which corner I run

West on a true line between sections 10 & 15.

Township 11 N. Range 7 E. 6th Prin. Meridian

Chains

Variation 12° 12' East.

40.02 Set a sandstone 12 in. long. 12 in. wide & 4 in. thick for quarter section corner.

80.05 The corner to sections 9.10.15 & 16.

Land rolling. Soil good 2nd rate.

North between sections 9 & 10.

Variation 13° 15' East.

30.00 To a ravine bearing NW & SE.

40.00 Set a flint rock 14 in. long. 12 in. wide & 5 in. thick for quarter section corner.

57.00 To a ravine bearing NW & SE.

80.00 Set a flint rock 14 in. long. 13 in. wide & 7 in. thick for the corner to sections 3.4.9 & 10.

Land rolling. Soil 2nd rate.

East on a random line between sections 3 & 10.

Variation 12° 15' East.

30.00 To a ravine bearing N & S.

40.00 Set a temporary quarter section corner.

Township 11 N. Range 7 E. 6th Prin. Meridian

Chains

78.50 To a stream 5 links wide. runs N. E.

79.91 Intersect N & S line 50 links south of the corner to sections 2.3.10 & 11, from which corner I run

West on a true line between sections 3 & 10.

Variation 12° 36' East.

39.95 Set a sandstone 18 in. long. 12 in. wide and 5 in. thick for quarter section corner.

79.91 The corner to sections 3.4.9 & 10.

Land rolling. Soil 2nd rate.

North on a random line between sections 3 & 4.

Variation 13° 15' East.

18.00 To a ravine bearing East & West.

40.00 Set a temporary quarter section corner.

45.00 To a stream 6 links wide runs East.

57.00 To a stream 10 links wide. runs S. E.

80.83 Intersected North Boundary of the Township 27 links West of the corner to sections 3 & 4, from which corner I run

Township 11 N. Range 7 E. 6th Prin. Meridian

Chains

South on a true line between sections 3 & 4.

Variation 13° 3' East.

40.83 Set a flint rock 11 in. long. 9 in. wide and 7 in. thick for quarter section corner.

80.83 The corner to sections 3.4.9 & 10.

Land rolling. Soil 2nd rate.

May 27. 1858.

North between sections 32 & 33.

Variation 12° 40' East.

40.00 Set a flint rock 12 in. long. 9 in. wide & 6 in. thick for quarter section corner.

69.00 To Salt Creek 80 links wide. runs East

Timber on margin of creek.

72.00 To a stream 10 lks. wide runs S. E.

80.00 Set a flint rock 12 in. long. 8 in. wide & 6 in. thick for the corner to sections 28. 29. 32 & 33.

Land level bottom. Soil 1st rate.

Timber Cottonwood. Elm & Willow.

Undergrowth same with Plum.

Township 11 N. Range 7 E. 6th Prin. Meridian

Chains

East on a random line between sections 28 & 33.

Variation 12° 15' East

40.00 Set a temporary quarter section corner.

80.00 Intersect N. & S. line 5 links North of the corner

To sections 27. 28. 33 & 34. from which corner I run ~~West~~

West on a true line between sections 28 & 33.

Variation 12° 15' East.

40.00 Set a sandstone 16 in. long. 8 in. wide & 7 in. thick for quarter section corner.

80.00 The corner to sections 28. 29. 32 & 33.

Land level bottom. Soil 1st rate.

North between sections 28 & 29.

Variation 13° 6' East.

40.00 Set a flint rock 15 in. long. 10 in. wide & 7 in. thick for quarter section corner.

72.00 To a stream 3 lks. wide runs S. S. W.

80.00 Set a flint rock 12 in. long. 8 in. wide &

Township 11 N. Range 7 E. 6th Prin. Meridian

Chains

6 in. thick for the corner to sections 20.21.28 & 29.

Land rolling. Soil 1st rate.

East on a random line between sections 21 & 28.

Variation 12° 30' East.

9.00 To a stream 3 lks. wide. runs S.S.W.

40.00 Set a temporary quarter section corner.

46.00 To a ravine. bearing N. & S.

59.00 To a ravine bearing N. & S.

67.00 To a ravine bearing N.W. & S.E.

80.32 Intersect N. & S. line 35 links south of the corner to sections 21.22.27 & 28. from which corner I run.

West on a true line between sections 21 & 28.

Variation 12° 45' East.

40.16 Set a sandstone 20 in. long. 8 in. wide and 7 in. thick for quarter section corner.

80.32 The corner to sections 20.21.28 & 29.

Land hilly & stony. Soil 3rd rate

The stone are white & red flint & granite boulders

Township 11 N. Range 7 E. 6th Prin. Meridian

Chains

North between sections 20 & 21.

Variation 13° 15' East.

24.00 To a ravine bearing N.W. & S.E.

40.00 Set a flint rock 14 in. long. 12 in. wide & 8 in. thick for quarter section corner.

60.00 To a ravine bearing N.W. & S.E.

80.00 Set a sandstone 12 in. long. 12 in. wide & 6 in. thick for the corner to sections 16.17.20 & 21.

Land rolling, Soil 2nd rate.

East on a random line between sections 16 & 21.

Variation 13° 0' East

9.00 To an old road. bearing N.W. & S.E.

26.00 To a ravine bearing N. & S.

32.00 To a ravine bearing N. & S.

40.00 Set a temporary quarter section corner.

80.17 Intersect N. & S. line 6 links south of the corner to sections 15.16.21 & 22. from which corner I run.

West on a true line between sections 16 & 21

Township 11 N. Range 7 E. 6th Prin. Meridian

Chains

Variation 13° 3' East.

40.08 Set a flint rock 16 in. long, 8 in. wide & 7 in. thick for quarter section corner.

80.17 The corner to sections 16.17.20 & 21.

Land hilly. Soil 2nd rate

North between sections 16 & 17.

Variation 13° 15' East

12.50 To a ravine bearing N.W. & S.E.

25.50 To a ravine bearing N.W. & S.E.

40.00 Set a sandstone 12 in. long, 8 in. wide & 6 in. wide for quarter section corner.

45.00 To an old road. bearing N.N.W. & S.S.E.

60.00 To some road bearing N.N.E. & S.S.W.

80.00 Set a sandstone 14 in. long, 12 in. wide & 8 in. thick for the corner to sections 8.9.16 & 17.

Land rolling. Soil 2nd rate.

East on a random line between sections 9 & 16

Variation 13° East.

Township 11 N. Range 7 E. 6th Prin. Meridian

Chains

7.00 To an old road. bearing N. & S.

15.50 To a ravine bearing N. & S.

22.50 To a ravine bearing N.W. & S.E.

37.50 To a ravine bearing N.W. & S.E.

40.00 Set a temporary quarter section corner.

59.50 To a stream 3 lks. wide, runs S.E.

70.50 To a ravine bearing N. & S.

80.02 Intersect N. & S. line 10 links North of the corner to sections 9.10.15 & 16 from which corner I run

West on a true line between sections 9 & 16

Variation 12° 53' East

40.01 Set a flint rock 16 in. long, 8 in. wide and 4 in. thick for quarter section corner.

80.02 The corner to sections 8.9.16 & 17.

Land rolling. Soil 3rd rate.

North between sections 8 & 9.

Variation 13° East.

11.50 To a ravine. bearing N.E. & S.W.

Township 11 N. Range 7 E. 6th Prin. Meridian

Chains	
40.00	Set a flint rock 14 in. long. 12 in. wide & 7 in. thick for quarter section corner.
51.50	To an old road bearing N.W. & S.E.
76.00	To a ravine bearing N.W. & S.E.
80.00	Set a sandstone 20 in. long. 6 in. wide and 5 in. thick for the corner to sections 4. 5. 8 & 9.
	Land rolling. Soil 2nd rate.

East on a random line between sections 4 & 9.
Variation 13° East.

20.50	To a ravine. bearing N.E. & S.W.
28.00	To a ravine bearing N. & S.
40.00	Set a temporary quarter section corner
59.00	To a ravine bearing N. & S.
79.31	Intersect N. & S. line at the corner to sections 3. 4. 9 & 10 from which corner I run

West on a True line between sections 4 & 9.
Variation 13° East.

39.65	Set a flint rock 12 in. long. 10 in. wide & 7 in.

Township 11 N. Range 7 E. 6th Prin. Meridian

Chains	
	thick for the quarter section corner.
79.31	The corner to sections 4. 5. 8 & 9.
	Land rolling. Soil good 2nd rate.

North on a random line between section 4 & 5.
Variation 13° East.

6.00	To a ravine bearing N.E. & S.W.
40.00	Set a temporary quarter section corner.
41.50	To a stream 4 lks. wide runs East.
80.97	Intersected the North Boundary of Township 103 links East of the corner to sections 4 & 5. from which corner I run

South on a True line between sections 4 & 5.
Variation 13° 44' East.

40.97	Set a sandstone 14 in. long. 12 in. wide & 9 in. thick for quarter section corner
80.97	The corner to sections 4. 5. 8 & 9.
	Land rolling. Soil 1st rate.

Township 11 N. Range 7 E. 6th Prin. Meridian

Chains

North between sections 31 & 32.

Variation 12° 50' East

34.50 To Salt Creek 90 links wide runs East.

Enter thicket of Plum trees Willow Grapes & Log.

37.25 Left thicket bearing E. N.E. & W. S.W.

40.00 Set a Cottonwood post from which a Cottonwood 8 in. diam. bears N. 83½° E. 262 lks. distant. A Cottonwood 24 in. diam. bears S. 70½° W. 500 lks. distant.

44.00 To a Creek 20 links wide runs East.

Water salt & muddy bottom.

Scattering timber on banks of Creek.

64.00 Left Creek bottom bearing E. & W.

80.00 Set a flint rock 12 in. long, 8 in. wide & 7 in. thick for the corner to sections 29, 30, 31 & 32.

Land mostly level bottom. Soil 1st rate

East on a random line between sections 29 & 32.

Variation 12° 30' East

40.00 Set a temporary quarter section corner.

Township 11 N. Range 7 E. 6th Prin. Meridian

Chains

47.50 Enter bottom bearing N.E. & S.W.

76.00 To a Stream 4 lks. wide, runs S.E.

80.10 Intersect N & S. line 18 links south of the corner to sections 28, 29, 32 & 33, from which corner I run

West on a true line between sections 29 & 32

Variation 12° 38' East

40.05 Set a flint rock 11 in. long, 10 in. wide & 8 in. thick for quarter section corner.

80.10 The corner to sections 29, 30, 31 & 32.

Land rolling except bottom. Soil 1st rate.

West on a random line between sections 30 & 31

Variation 12° 8' East

22.50 Enter bottom bearing N & S.

29.50 To a Salt Marsh bearing N. & S.

40.00 Set a temporary quarter section corner.

43.50 Leave Salt Marsh bearing N.E. & S.W.

56.00 Enter Timber bearing N. & S.

52.60 To a stream 20 links wide, runs South

Township 11 N. Range 7 E. 6th Prin. Meridian

Chains

Left timber at Creek. Water Salt.

80.54 Intersect the West Boundary of Township 12 links South of the corner to sections 30 & 31 from which corner I run East on a true line between sections 30 & 31

Variation 12° 3' East

40.54 Set a flint rock 13 in. long, 9 in. wide and 7 in. thick for quarter section corner.

80.54 The corner to sections 29.30.31 & 32.

Land mostly level. Soil 1st rate

The soil in Salt Marsh is quicksand & destitute of vegetation in places.

Salt springs and Marshes at intervals along the Creek - the water is very salt.

Timber Cottonwood Elm & Hackberry, Undergrowth same.

North between sections 29 & 30.

Variation 13° 0' East

40.00 Set a granite boulder 20 in. long, 12 in. wide & 10 in. thick for quarter section corner

Township 11 N. Range 7 E. 6th Prin. Meridian

Chains

63.00 To a ravine bearing E. & W.

80.00 Set a flint rock 10 in. long, 10 in. wide and 6 in. thick for the corner to sections 19.20. 29 & 30.

Land gently rolling. Soil 1st rate.

East on a random line between sections 20 & 29

Variation 12° 30' East.

16.50 To a ravine bearing N. & S.

28.50 To a ravine bearing W.S.W. & E.S.E.

40.00 Set a temporary quarter section corner.

65.50 To a ravine bearing N.W. & S.E.

80.72 Intersect N. & S. line 52 links North of the corner to sections 20.21.28 & 29 from which corner I run

West on a true line between sections 20 & 29

Variation 12° 8' East.

40.36 Set a flint rock 20 in. long, 12 in. wide and 10 in. thick for quarter section corner.

80.72 The corner to sections 19.20.29 & 30.

Township 11 N. Range 7 E. 6th Prin. Meridian

Chains

Land rolling. Soil 1st rate.
May 30, 1858.

West on a random line between sections 19 & 30.
Variation 12°40' East.

30.00 Enter bottom bearing N.W. & S.W.

35.00 To a stream 5 links wide runs S.W.

40.00 Set a temporary quarter section corner.

50.00 To same stream 5 lks. wide runs N.E.

60.00 To same stream 6 lks. wide runs South

65.00 To a stream 4 links wide runs South.
The water is very salt.

72.50 To a creek 20 links wide runs South
Water is salt in creek.

79.65 Intersect the West Boundary of Township 20 links South of the corner to sections 19 & 30 from which corner I run East on a true line between sections 19 & 30
Variation 12°31' East.

39.65 Set a flint rock 20 in. long, 8 in. wide and 4 in. thick for quarter section corner.

Township 11 N. Range 7 E. 6th Prin. Meridian

Chains
79.65 The corner to sections 19. 20. 29 & 30
Land mostly level. Soil 1st rate.

North between sections 19 & 20.
Variation 12°40' East.

40.00 Set a sandstone 14 in. long, 9 in. wide & 7 in. thick for quarter section corner.

80.00 Set a flint rock 12 in. long, 12 in. wide and 8 in. thick for the corner to sections 17. 18. 19 & 20.
Land rolling. Soil 1st rate.

East on a random line between sections 17 & 20.
Variation 12°30' East.

40.00 Set a temporary quarter section corner.

53.00 To a ravine bearing N.W. & S.E.

82.85 Intersect N.S. line 24 links North of the corner to sections 16. 17. 20 & 21 from which corner I run
West on a true line between sections 17 & 20.

Township 11 N. Range 7 E. 6th Prin. Meridian

Chains

Variation 12°20' East.

40.17 Set a flint rock 12 in. long, 10 in. wide and 6 in. thick for quarter section corner.

80.35 The corner to sections 17. 18. 19 & 20.

Land rolling. Soil 2nd rate.

West on a random line between sections 18 & 19.

Variation 12°15' East.

5.00 To a slough 15 lks. wide bearing N.E. & S.W.

14.50 To a stream 6 lks. wide runs South

40.00 Set a temporary quarter section corner.

41.50 To a ravine bearing N.E. & S.W.

79.37 Intersect the West Boundary of the Township 16 lks. South of the corner to sections 18 & 19, from which corner I run.

East on a true line between sections 18 & 19.

Variation 12°8' East.

39.37 Set a flint rock 11 in. long, 10 in. wide and 8 in. thick for quarter section corner.

79.37 The corner to sections 17. 18. 19 & 20.

Township 11 N. Range 7 E. 6th Prin. Meridian

Chains

Land gently rolling. Soil 1st rate

North between Sections 17 & 18.

Variation 12°55' East.

15.00 To a stream 6 links wide runs S.W.

40.00 Set a flint rock 14 in. long, 12 in. wide & 8 in. thick for quarter section corner.

79.00 To a ravine bearing W.N.W. & E.S.E.

80.00 Set a flint rock 10 in. long, 10 in. wide & 6 in. thick for the corner to sections 7. 8. 17 & 18.

Land hilly and stony. Soil 3rd rate.

Stone are flint & granite boulders.

East on a random line between sections 8 & 17.

Variation 12°30' East.

37.50 To a ravine bearing N.W. & S.E.

40.00 Set a temporary quarter section corner.

53.50 To a ravine bearing N. & S.

69.00 To a stream 5 lks. wide runs S.S.E.

80.22 Intersect N. & S. line 24 lks. North of the

Township 11 N. Range 7 E. 6th Prin. Meridian

Chains

corner to sections 8. 9. 16 & 17 from which corner I run

West on a true line between sections 8 & 17

Variation 12° 10' East.

40.11 Set a sandstone 12 in. long 11 in. wide & 6 in. thick for quarter section corner.

80.22 The corner to sections 7. 8. 17 & 18.

Land high rolling prairie. Soil 2nd rate.

West on a random line between sections 7 & 18.

Variation 12° 25' East.

4.00 To a ravine bearing N.E. & S.W.

23.50 To a stream 6 lks. wide runs S.W.

40.00 Set a temporary quarter section corner.

41.50 To a stream 6 links wide runs S.S.W.

79.26 Intersect West Boundary of Township 17 links south of the corner to sections 7 & 18 from which corner I run

East on a true line between sections 7 & 18.

Variation 12° 18' East.

Township 11 N. Range 7 E. 6th Prin. Meridian

Chains

39.26 Set a flint rock 14 in. long 8 in. wide and 5 in. thick for quarter section corner.

79.26 The corner to sections 7. 8. 17 & 18.

Land rolling. Soil 1st rate.

North between sections 7 & 8.

Variation 12° 45' East.

3.50 To a ravine bearing E. & W.

6.00 To a ravine bearing N.W. & S.E.

40.00 Set a flint rock 12 in. long, 9 in. wide & 8 in. thick for quarter section corner.

50.50 To a ravine bearing E. & W.

62.00 To a stream 5 links wide. runs S.S.W.

80.00 Set a sandstone 13 in. long, 12 in. wide & 4 in. thick for the corner to sections 5. 6. 7 & 8.

Land rolling. Soil 1st rate.

East on a random line between sections 5 & 8.

Variation 12° 25' East.

19.00 To a ravine bearing N. & S.

Township 11 N. Range 7 E. 6th Prin. Meridian

Chains
37.50 To a ravine bearing S.S.W & N.N.E.
40.00 Set a temporary quarter section corner.
65.00 To an old road bearing N.&S.
80.42 Intersect the N.&S. line 10 lks. South of the corner to sections 4.5.8 & 9 from which corner 8 run.

West on a true line between sections 5 & 8.
Variation 12°29' East.

40.21 Set a granite rock 12 in. long. 10 in. wide & 8 in. thick for quarter section corner.
80.42 The corner to sections 5.6.7 & 8.
Land rolling. Soil 1st rate.

West on a random line between sections 6 & 7
Variation 12°30' East.

21.50 To a ravine bearing N.&S.
40.00 Set a temporary quarter section corner.
46.00 To a ravine bearing N.&S.
78.50 Intersect West Boundary of Township 41 lks. South of the corner to sections

Township 11 N. Range 7 E. 6th Prin. Meridian

Chains
6 & 7 from which corner 3 run.
East on a true line between sections 6 & 7
Variation 12°12' East.

38.50 Set a granite rock 16 in. long. 10 in. wide and 6 in. thick for quarter section corner.
78.50 The corner to sections 5.6.7 & 8.
Land rolling. Soil 1st rate

North on a random line between sections 5 & 6
Variation 13°20' East

35.00 To a ravine bearing E. & W.
40.00 Set a temporary quarter section corner.
63.50 To a ravine bearing E & W.
79.00 To a ravine bearing E. & W.
80.82 Intersect the North Boundary of Township 10 links West of the corner to sections 5 & 6 from which corner 3 run,

South on a true line between sections 5 & 6
Variation 13°16' East.

40.82 Set a granite rock 14 in. long, 8 in. wide and 5 in. thick for quarter section corner

Township 11 N. Range 7 E. 6th Prin. Meridian

Chains
80.82 The corner to sections 5.6.7 & 8.

Land rolling. Soil 2nd rate.

May 31st 1858.

General description

The quality of the land in this Township is a little above the common average. There is a large proportion of rich bottom land situated on both sides of Salt Creek and its tributaries. The uplands are generally of surpassing fertility and just rolling enough to be void of monotony.

The timber consists of Cottonwood, Elm, Oak, Ash, Plum and Willow, which is of a fair quality and generally closely confined to the margin of streams. The under growth is the same with grape & Ivy. There are some salt springs in sections 19.30 & 31 which may be valuable.

There are four settlements in this Township - one on the S. W. 1/4 of section 24 - one on the N. E. 1/4 of section 24 and one on the N. W. 1/4 of section 34 and one on the N. E. 1/4 of section 33.

The old road which runs through the middle of the Township was probably the route of the Mormons. It is invisible in the Bottom East of Salt Creek.

We hereby certify that we assisted John B. Gridley, deputy surveyor, in surveying the subdivision lines in Townships number 11 and 12 North of the base line of Range number 7 East of the 6th Principal meridian, and that said Townships have been in all respects, to the best of our knowledge and belief, well and faithfully surveyed, and the boundary monuments planted according to the instructions furnished by the Surveyor General.

Asa Warren Chainman
Joseph Fabing Chainman
Jerome Carpenter axeman & flagman
Philip W. Germond Cornermaker
Wm. H. Godwin Compassman

Subscribed and sworn to by the above named persons, before me, a Notary Public for the county of Otoe, in the Territory of Nebraska, this 8th day of June 1858.

John H. Mason
Notary Public

4 comp

Platted

Contract No. 136

Field Notes of the subdivision lines in Township No. 12 N. of Range No. 7 East of the 6th Principal Meridian in the Territory of Nebraska.

Surveyed by Jno. B. Gridley D.S.

Survey commenced May 12. 1858.

Survey completed May 21. 1858.

October 14. 1858

Compd

Copied by Small

Compd by Crowe

Des Test " Hampton

Comp " Ransom

Exd

Township 12. North Range 7. East



A list of the names of the individuals employed to assist in running, measuring, or marking the lines and corners described in the following field notes of Township No. 12. North of the Base line, of Range No. 7 East of the 6th Principal Meridian, showing the respective capacities in which they acted;

Asa Warren, Chainman
Joseph Fabing, Chainman
Jerome Carpenter, axeman & flagman
Silas W. Germond, Cornermaker.
Wm. H. Godwin, Compassman.

Field Notes of the subdivision lines in

Chains Township 12 N. R. 7 E. of 6th prin'l Mer.

To determine the proper adjustment of my compass for subdividing this Township, I commence at the corner to Townships 11 & 12 N. R. 7 & 8 E., and run North on a blank line along the East Boundary of section 36,

Variation 11°5' East

39.88 To the quarter section corner,

79.88 To the corner of sections 25 & 36

To retrace this line, or run parallel thereto, my compass is properly adjusted.

Subdivision commenced May 12, 1858.

From the corner to sections 1, 2, 35 & 36 on the South Boundary of the Township, I run North between sections 35 and 36

Variation 11°20' East.

I here state that I use Burt's Solar Compass.

40.00 Set a flint rock 12 in. long, 12 in. wide and 4 in. thick for quarter section corner.

Township 12 N. Range 7 E. 6th P'm. Meridian

Chains
80.00 Set a sandstone 20 in. long, 12 in. wide and 8 in. thick for corner to sections 25, 26, 35 & 36.

Land high rolling prairie. Soil 2nd rate.

East on a random line between sections 25 & 36.

Variation 12° 35' East.

40.00 Set a temporary quarter section corner

44.00 To a ravine, bearing N.W. & S.E.

80.26 Intersected East Boundary at the corner to sections 25 & 36, from which corner I run

West, on a true line between sections 25 & 36

Variation 12° 35' East.

40.13 Set a sandstone 20 in. long, 12 in. wide and 4 in. thick for quarter section corner

80.26 The corner to sections 25, 26, 35 & 36.

Land high rolling prairie. Soil 2nd rate.

North between sections 25 and 26.

Township 12 N. Range 7 E. 6th P'm Meridian

Chains
25.50 Variation 11° 10' East.

25.50 To a ravine bearing East & West

40.00 Set a granite rock 12 in. long, 12 in. wide & 6 in thick for quarter section corner

69.00 To a ravine bearing East & West

80.00 Set a flint rock 20 in. long, 12 in. wide & 10 in. thick for the corner to sections 23, 24, 25 & 26.

Land high rolling prairie Soil 2nd rate

East on a random line between sections 24 & 25

Variation 12° 25' East.

14.00 To a ravine bearing N.E. & S.W.

39.50 To a ravine bearing N.E. & S.W.

40.00 Set a temporary quarter section corner

80.03 Intersected East Boundary of Township 67 links South of the corner to sections 24 and 25, from which corner I run West on a true line between sections 24 & 25

Variation 12° 54' East

Township 12 N. Range 7 E. 6th Prin. Meridian

Chains
40.01 Set a granite rock 16 in. long, 8 in. wide and 4 in. thick for quarter section corner.

80.03 The corner to sections 23, 24, 25 & 26

Land high rolling prairie, Soil 2nd rate

North, between sections 23 & 24.

Variation 11° 00' East

40.00 Set a sandstone 20 in. long, 20 in. wide and 3 in. thick for quarter section corner.

60.00 To a ravine bearing N.W. & S.E.

72.00 To a ravine bearing N.W. & S.E.

80.00 Set a sandstone 14 in. long, 7 in. wide and 6 in. thick for the corner to sections 13, 14, 23 & 24

Land high rolling prairie. Soil 2nd rate.

East on a random line between sections 13 & 24.

Variation 12° 45' East.

35.00 To a ravine bearing North & South.

40.00 Set a temporary quarter section corner

Township 12 N. Range 7 E. 6th Prin. Meridian

Chains
79.67 Intersected East Boundary of Township 5 links North of corner to sections 13 & 24 from which corner I run

West on a true line between sections 13 & 24.

Variation 12° 43' East.

39.83 Set a sandstone 16 in. long, 14 in. wide & 4 in. thick for quarter section corner.

79.67 The corner to sections 13, 14, 23 & 24.

Land gently rolling - Soil good 2nd rate.

North between sections 13 & 14.

Variation 11° 15' East

16.50 To a ravine bearing E. & W.

40.00 Set a sandstone 14 in long, 12 in wide and 4 in. thick for quarter section corner.

63.50 To a stream 10 links wide, runs East

80.00 Set a sandstone 24 in. long, 10 in. wide & 6 in. thick for the corner to sections 11, 12, 13 & 14

Chains

Land mostly rolling. Soil good 2nd rate.

East on a random line between sections 12 & 13.
Variation 12° 37' East

40.00 Set a temporary quarter section corner

48.00 To a stream 12 links wide, runs N.N.E.

79.98 Intersected East Boundary 21 links South of corner to sections 12 & 13. from which corner I run

West on a true line between sections 12 & 13
Variation 12° 46' East

39.99 Set a sandstone 24 in. long, 7 in. wide & 6 in thick for quarter section corner.

79.98 The corner to sections 11, 12, 13 & 14.

Land rolling - Soil 2nd rate.

North between sections 11 & 12.
Variation 11° 10' East.

35.00 To a ravine bearing N E & S W.

40.00 Set a sandstone 20 in. long, 15 in.

Chains

wide and 6 in. thick for quarter section corner.

80.00 Set a sandstone 12 in. long, 12 in. wide and 5 in. thick for corner to sections 1, 2, 11 & 12.

Land rolling. Soil 2nd rate.

East on a random line between sections 1 & 12.
Variation 12° 45' East

14.00 To a ravine bearing N.N.E. & S.S.E.

40.00 Set a temporary quarter section corner.

79.30 Intersected East Boundary of Township 63 links South of the corner to sections 1 & 12, from which I run

West on a true line between sections 1 & 12.
Variation 13° 12' East

39.65 Set a red sandstone 20 in. long, 12 in. wide and 5 in. thick for quarter section corner

79.30 The corner to sections 1, 2, 11 & 12.

Land high rolling prairie. Soil 2nd rate

Township 12 N. Range 7 E. 6th P.M. Meridian

Chains

North on true line between sections 1 & 2.

Variation 11°10' East

40.00 Set a sandstone 15 in. long, 12 in. wide & 4 in. thick for quarter section corner.

41.00 Enter bottom land bearing E. & W.

52.00 Slough 20 links wide bearing E. & W.

62.00 To a stream 10 links wide, runs N.E.

71.00 To same stream, runs N.W.

75.00 To a creek 30 links wide, runs East Bold banks, deep water & muddy bottom.

84.80 Intersected the 3rd standard parallel 3.84 chains East of the corner to sections 35 & 36 on parallel, and set a sandstone 14 in. long, 14 in. wide & 4 in. thick, marked "C.C." for closing corner to sections 1 & 2 on parallel.

Land on south half mile gently rolling north half mile low wet bottom. Soil 1st rate.

May 12. 1858.

Township 12 N. Range 7 E. 6th P.M. Meridian

Chains

North between sections 34 & 35.

Variation 11°25' East.

12.50 To a stream 10 links wide, runs S.E.

40.00 Set a sandstone 14 in. long, 8 in. wide and 7 in. thick for quarter section corner.

46.50 To a ravine bearing S.S.E. & N.N.W.

80.00 Set a sandstone 20 in. long, 10 in. wide & 3 in. thick for corner to sections 26, 27 34 & 35.

Land high rolling prairie, Soil 2nd rate

East on a random line between sections 26 & 35

Variation 12°50' East.

4.30 To a ravine bearing N.E. & S.W.

10.00 To a ravine bearing N. & S.

40.00 ~~Set a temporary quarter section corner~~

80.30 Intersected East Boundary of Township 16 links South of the corner to sections 25, 26, 35 & 36, from which corner I run

Township 12 N. Range 7 E. 6th Prin. Meridian

Chains	
	West on a true line between sections 26 & 35
	Variation 12° 57' East.
40.15	Set a sandstone 14 in. long, 12 in wide & 5 in. thick for quarter section corner.
80.30	The corner to sections 26, 27, 34 & 35.
	Land rolling, Soil 3rd rate.

North between sections 26 & 27.

Variation 10° 54' East.

40.00	Set a sandstone 22 in. long, 18 in. wide & 6 in. thick for quarter section corner.
80.00	Set a sandstone 20 in. long, 14 in wide & 5 in. thick for corner to sections 22, 23, 26 & 27.
	Land rolling, Soil 3rd rate.

East on a random line between sections 23 & 26

Variation 12° 55' East.

11.00	To a ravine bearing S.S.E & N.N.W.
40.00	Set temporary quarter section corner

Township 12 N. Range 7 E. 6th Prin. Meridian

Chains	
40.10	To a stream 10 lks. wide runs E.N.E.
54.00	To a stream 5 lks. wide runs N.N.E.
80.30	Intersected North & South line 15 links North of corner to sections 23 & 24 & 25 & 26. from which corner I run
	West on a true line between sections 23 & 26.
	Variation 12° 49' East.
40.15	Quarter section corner in stream
40.15	Set a sandstone 19 in. long, 15 in. wide & 4 in. thick for witness corner on west side of stream.
80.30	The corner to sections 22, 23, 26 & 27.
	Land rolling, Soil 2nd rate.

North between sections 22 & 23

Variation 11° 10' East.

40.00	Set a flint rock 12 in long, 7 in wide & 6 in thick for quarter section corner.
41.50	To a Slough 50 lks. wide bearing N.E. & S.W.
70.00	To a ravine bearing E & W.

Township 12 N. Range 7 E. 6th Prin Meridian

Chains
80.00 Set a gray granite rock 15 in long, 10 in. wide & 6 in. thick for the corner to sections 14.15.22 & 23.
Land broken. Soil 2nd rate.

East on a random line between sections 14 & 23
Variation 12° 40' East.

40.00 Set a temporary quarter section corner.
52.50 To a stream 20 links wide, runs North.
73.00 To a ravine bearing N.W. & S.E.
80.22 Intersected North & South line 30 links South of the corner to sections 13.14.23 & 24 from which corner I run
West on a true line between sections 14 & 23
Variation 12° 53' East.
40.11 Set a sandstone 14 in. long, 12 in. wide & 4 in. thick for quarter section corner.
80.22 The corner to sections 14.15.22 & 23.
Land high rolling prairie. Soil 2nd rate
May 13, 1858.

Township 12 N Range 7 E. 6th Prin Mer.

Chains
North between sections 14 & 15
Variation 11° 15' East.
40.00 Set a flint rock 12 in. long, 11 in. wide and 8 in. thick for quarter section corner.
50.00 To a ravine bearing E & W.
65.00 To a ravine bearing N.N.E. & S.S.W.
80.00 Set a flint rock 12 in. long 8 in. wide and 8 in. thick for the corner to sections 10.11.14 & 15.
Land rolling. Soil 2nd rate

East on a random line between sections 11 & 14
Variation 12° 45' East.
11.00 To a ravine N.N.W. & S.S.E.
31.00 To a stream 10 links wide runs S.E.
33.00 To same stream runs N.E.
37.20 To a stream 10 links wide runs E.S.E.
40.00 Set a temporary quarter section corner
80.10 Intersect N & S. line 36 links South of

Township 12 N. Range 7 E. 6th Prin. Meridian

Chains

the corner to sections 11.12.13 & 14, from which corner I run

West on a true line between sections 11 & 14.

Variation 13° 00' East.

40.05 Set a flint rock 12 in. long, 10 in. wide & 6 in. thick for quarter section corner

80.10 The corner to sections 10.11.14 & 15.

Land rolling. Soil 2nd rate.

May 15th 1858

North between sections 10 & 11.

Variation 11° 10' East

5.00. To a Stream 10 links wide runs East

40.00 Set a gray granite rock 14 in. long, 12 in. wide and 5 in. thick for quarter section corner.

80.00 Set a Sandstone 12 in. long, 10 in wide & 8 in. thick for corner to sections 2.3.10 & 11.

Land rolling. Soil 2nd rate

Township 12 N. Range 7 6th Prin. Meridian

East on a random line between sections 2 & 11.

Variation 13° 0' East.

40.00 Set a temporary quarter section corner

80.12 Intersect N. & S. line 52 links south of the corner to sections 1.2.11 & 12. from which corner I run

West on a true line between sections 2 & 11

Variation 13° 22' East

40.06 Set a flint stone 12 in. long, 8 in. wide and 7 in. thick for quarter section corner.

80.12 The corner to sections 2.3.10 & 11.

Land rolling. Soil 2nd rate.

North on the line between sections 2 & 3.

Variation 11° 15' East.

40.00 Set a sandstone 12 in. long, 10 in. wide and 8 in. thick for quarter section corner.

41.00 To a ravine bearing N.E. & S.W.

61.50 Enter bottom bearing E & W.

72.05 To a stream 20 links wide runs East.

Township 12 N. Range 7 E. 6th Prin. Meridian.

Chains	
84.64	Intersected the 3rd Standard Parallel 5.62 chains East of the corner to sections 34 & 35 on Parallel and set a red sandstone 18 in. long, 6 in. wide and 6 in thick marked C.C. for closing corner to sections 2 & 3 on parallel.
	May 15, 1878.
	North between sections 33 & 34
	Variation 11° 16' East.
40.00	Set a flint rock 19 in. long, 10 in. wide and 8 in. thick for quarter section corner.
80.00	Set a flint rock 18 in. long, 12 in. wide and 10 in. thick for the corner to sections 27, 28, 33 & 34.
	Land high & rolling. Soil 2nd rate.

	East on a random line between sections 27 & 34.
	Variation 12° 50' East
40.00	Set a temporary quarter section corner.
40.20	To a stream 8 links wide runs S.E.
56.30	To a stream 5 links wide runs South.

Township 12 N. Range 7 E. 6th Prin. Meridian

Chains	
79.90	Intersect N. & S. line 20 links North of the corner to sections 26, 27, 34 & 35 from which corner I run
	West on a true line between sections 27 & 34.
	Variation 12° 41' East.
39.95	Set a white flint rock 14 in. long, 7 in. wide and 6 in. thick for quarter section corner
79.90	The corner to sections 27, 28, 33 & 34.
	Land rolling. Soil 2nd rate.

	North between sections 27 & 28.
	Variation 11° 38' East
10.40	To a stream 10 links wide runs E. S. E.
40.00	Set a flint rock 14 in. long, 8 in. wide and 7 in. thick for quarter section corner.
46.00	To a slough 30 links wide bearing S.S.E.
80.00	Set a flint rock 12 in. long, 9 in. wide & 7 in. thick for the corner to sections 21, 22, 27 & 28.

Land rolling. Soil 2nd rate

East on a random line between sections 22 & 27.

Variation 12°45' East.

40.00 Set a temporary quarter section corner.

80.00 Intersect N. & S. line 15 links North of the corner to sections 22.23.26 & 27 from which corner 8 run

West on a true line between sections 22 & 27

Variation 12°39' East.

40.00 Set a flint rock 14 in. long, 12 in. wide & 5 in. thick for quarter section corner.

80.00 The corner to sections 21.22.27 & 28.

Land rolling. Soil 2nd rate.

North between sections 21 & 22.

Variation 11°15' East.

40.00 Set a flint rock 14 in. long, 10 in. wide and 7 in. thick for quarter section corner.

80.00 Set a flint rock 12 in. long 10 in. wide

and 10 in. thick for the corner to sections 15.16.21 & 22.

Land high & rolling. Soil 2nd rate.

East on a random line between sections 15 & 22.

Variation 12°40' East.

5.00 To a ravine bearing N.E. & S.W.

40.00 Set a temporary quarter section corner.

40.50 To a stream 10 links wide runs north.

80.48 Intersect N. & S. line 50 links North of the corner to sections 14.15.22 & 23 from which corner 8 run.

West on a true line between sections 15 & 22.

Variation 12°19' East.

40.24 Set a flint rock 12 in. long, 10 in. wide & 6 in. thick for quarter section corner.

80.48 The corner to sections 15.16.21 & 22.

Land rolling. Soil 2nd rate.

North between sections 15 & 16.

Township 12 N. Range 7 E. 6th P.M. Meridian.

Chains

Variation 12°00' East.

4.00 Set a flint rock 10 in. long, 8 in. wide and 7 in. thick for quarter section corner.

63.00 To a slough 50 links wide bearing E&W.

80.00 Set a flint rock 14 in. long, 10 in. wide & 9 in. thick for the corner to sections 9, 10, 15 & 16.

Land rolling. Soil good 2nd rate.

East on a random line between sections 10 & 15.

Variation 13°5' East

12.50 To a ravine bearing N. & S.

34.00 To a stream 15 links wide runs E.S.E.

40.00 Set a temporary quarter section corner.

57.00 To same stream runs N.E.

79.92 Intersect N.&S. line 2 links south of the corner to sections 10, 11, 14 & 15. from which corner I run

West on a true line between sections 10 & 15.

Variation 13°6' East.

Township 12 N. Range 7 E. 6th P.M. Meridian

Chains

39.96 Set a flint rock 16 in. long, 12 in. wide & 9 in. thick for quarter section corner.

79.92 The corner to sections 9, 10, 15 & 16.

Land gently rolling. Soil 1st rate.

North between Sections 9 & 10.

Variation 11°45' East

1.00 To a ravine bearing N.W.

40.00 Set a flint rock 12 in. long, 12 in. wide and 9 in. thick on South side of ravine for quarter section corner.

The ravine bears N.W. & S.E.

80.00 Set a sandstone 14 in. long, 12 in. wide and 10 in. thick for the corner to sections 3, 4, 9 & 10.

Land gently rolling. Soil 1st rate.

East on a random line between sections 3 & 10.

Variation 13°15' East.

15.50 To a deep ravine bearing N. & S.

Township 12 N. Range 7 E. 6th Prin. Meridian

40.00 Set a temporary quarter section corner.

54.00 To a revine bearing N.W. & S.E.

80.18 Intersect N.&S. line 64 links North of the corner to sections 2.3.10 & 11. from which corner 3 run

West on a true line between sections 3 & 10.

Variation 12° 48' East.

40.09 Set a flint rock 12 in. long, 12 in. wide and 6 in. thick for quarter section corner.

80.18 The corner to sections 3.4.9 & 10.

Land gently rolling. Soil 1st rate.

North on true line between sections 3 & 4.

Variation 11° 20' East.

40.00 Set a sandstone 10 in. long, 9 in. wide and 8 in. thick for quarter section corner.

50.00 Enter bottom bearing E. & W.

54.25 To a stream 20 links wide. runs East.

Township 12 N. Range 7 E. 6th Prin. Meridian

Chains
19.60 To a slough 40 links wide bearing E.S.E. & W.N.W.

83.88 Intersected the 3rd standard Parallel 5.10 chains East of the corner to sections 33 & 34, and set a flint rock 12 in. long, 12 in. wide and 4 in. thick marked C C for closing corner to sections 3 & 4, on ~~north~~ parallel.

Land on south half mile gently descending. North half mile low wet bottom

Salt appears on the surface in low ground near the creek. Soil 1st rate.

May 16th 1858

North between sections 32 & 33.

Variation 11° 18' East.

26.50 To a stream 8 links wide. runs East.

40.00 Set a flint rock 14 in. long, 8 in wide & 7 in. thick for quarter section corner.

62.50 To a stream 6 links wide. runs S.S.E.

80.00 Set a gray granite rock 12 in. long, 9

Chains	
	inches wide and 6 in. thick for the corner to sections 28.29.32 & 33.
	Land rolling. Soil good 2nd rate

East on a random line between sections 28 & 33.

Variation 13° 25' East

22.50	To a ravine. bearing S.E. & N.W.
38.50	To a ravine bearing N. & S.
40.00	Set a temporary quarter section corner.
80.32	Intersect N. & S. line 32 links North of the corner to sections 27.28.33 & 34 from which corner I run

West on a true line between sections 28 & 33.

Variation 13° 11' East.

40.16	Set a flint rock 12 in. long. 10 in. wide and 8 in. thick for quarter section corner.
80.32	The corner to sections 28.29.32 & 33.
	Land rolling. Soil 3rd rate.

North between sections 28 & 29.

Chains	
	Variation 11° 10' East.
40.00	Set a flint rock 13 in. long. 10 in. wide and 5 in. thick for quarter section corner.
50.00	To a ravine bearing N.W. & S.E.
54.50	To a ravine bearing E. & W.
69.50	To a ravine bearing N.W. & S.E.
80.00	Set a flint rock 15 in. long. 12 in. wide & 8 in. thick for the corner to sections 20.21.28 & 29.
	Land rolling. Soil sandy & 3rd rate.

East on a random line between sections 21 & 28.

Variation 12° 50' East.

7.50	To a ravine bearing N.W. & S.E.
40.00	Set a temporary quarter section corner.
42.50	To a ravine bearing N. & S.
55.50	To a ravine bearing N.E. & S.W.
75.50	To a ravine bearing N.W. & S.E.
79.95	Intersect N. & S. line 13 links south of the corner to sections 21.22.27 & 28 from

Township 12 N. Range 7 E. 6th Prin. Meridian

Chains

which corner I run,

West on a true line between Sections 21 & 28

Variation 12° 56' East.

39.97 Set a flint rock 12 in. long, 12 in. wide & 7 in. thick for quarter section corner.

79.95 The corner to sections 20. 21. 28 & 29. Land high & rolling. Soil 3rd rate.

North between sections 20 & 21

Variation 11° 15' East.

9.00 To a ravine bearing E & W.

35.50 To a ravine bearing N.W. & S.E.

40.00 Set a flint rock 14 in. long, 8 in. wide and 6 in. thick for quarter section corner.

80.00 Set a flint rock 12 in. long, 10 in. wide & 8 in. thick for corner to sections 16. 17. 20 & 21. Land rolling. Soil 2nd rate.

May 18. 1858.

East on a random line between sections 16 & 21

Township 12 N. Range 7 E. 6th Prin. Meridian

Chains

Variation 12° 45' East

25.25 To the South bend of a stream 15 links wide. runs North

30.25 To same stream 10 links wide. runs N.W.

40.00 Set a temporary quarter section corner.

66.50 To a ravine bearing N. & S.

79.94 Intersect N. & S. line 70 links south of the corner to sections 15. 16. 21 & 22. from which corner I run

West on a true line between sections 16 & 21.

Variation 13° 15' East.

39.97 Set a sandstone 20 in. long 12 in. wide & 4 in. thick for quarter section corner.

79.94 The corner to sections 16. 17. 20 & 21. Land rolling. Soil 1st rate.

North between sections 16 & 17.

Variation 11° 30' East.

40.00 Set a flint rock 13 in. long, 12 in. wide and 4 in. thick for quarter section corner.

60.00 To West bend of stream 10 links wide runs N.N.E.

Township 12 N. Range 7 E. 6th Prin. Meridian

Chains	
78.00	To a stream 10 links wide runs East
80.00	Set a flint rock 11 in. long, 9 in. wide and 8 in. thick for the corner to sections 8.9.16 & 17.
	Land gently rolling. Soil 1st rate.
	A little scattering timber and shrubbery on streams. Timber, Elm, Cottonwood, Willow Plum &c.

East on a random line between sections 9 & 16.

Variation 13° 0' East.

8.25	To a stream 15 links wide runs N.N.E.
40.00	Set a temporary quarter section corner.
47.00	To a ravine bearing N. & S.
63.00	To a ravine bearing N.W. & S.E.
79.86	Intersected N. & S. line 7 links North of the corner to sections 9.10.15 & 16 from which corner I run,

West on a true line between sections 9 & 16.

Variation 12° 57' East

39.93	Set a sandstone 14 in. long, 12 in. wide and

Township 12 N. Range 7 E. 6th Prin. Meridian

Chains	
	6 in. thick for quarter section corner.
79.86	The corner to sections 8.9.16 & 17.
	Land on West half level East half high and rolling. Soil 1st rate.

North between sections 8 & 9.

Variation 11° 45' East.

40.00	Set a red standstone 12 in. long, 12 in. wide & 4 in. thick for quarter section corner.
61.50	To a stream 15 links wide runs N.N.E.
77.00	To a stream 10 lks. wide runs N.N.W.
80.00	Set a flint rock 15 in. long 10 in. wide & 9 in. thick for the corner to sections 4.5.8 & 9.
	Land level bottom. Soil 1st rate.

East on a random line between sections 4 & 9.

Variation 13° 0' East.

16.00	Leave bottom bearing N.E. & S.W.
40.00	Set a temporary quarter section corner.
50.00	To a ravine bearing N. & S.

Township 12 N. Range 7 E. 6th Prin. Meridian.

Chains	
53.00	To a ravine bearing N.W. & S.E.
80.22	Intersect N. & S. line 34 links North of the corner to sections 3. 4. 9 & 10 from which corner I run
	West on a true line between sections 4 & 9
	Variation 12° 45' East.
40.11	Set a red sandstone 15 in. long, 12 in. wide & 3 in. thick for quarter section corner.
80.22	The corner to sections 4. 5. 8 & 9.
	Land on West half gently rolling. Soil 1st rate
	East half high & rolling. Soil 2nd rate.

North on true line between sections 4 & 5.

Variation 11° 10' East.

4.50	To a stream 10 links wide. runs East.
20.00	To a Marsh bearing E. & W.
23.00	Left Marsh bearing E. & W.
29.00	To a stream 4 links wide. runs S.E.
40.00	Set a flint rock 12 in. long 10 in wide and 8 in. thick for quarter section corner.

Township 12 N. Range 7 E. 6th Prin. Meridian.

Chains	
44.00	To a stream 5 links wide. runs East.
65.00	To a Creek 15 links wide, runs East.
80.00	Level bottom bearing E. & W.
83.40	Intersected 3rd Standard Parallell 5.07 chains East of the corner to sections 32 & 33 on the Parallell and set a red flint rock, marked C.C. for closing corner, 14 in. long, 9 in. wide and 7 in. thick for the corner to sections 4 & 5 on the Parallell.
	Land level bottom. Soil 1st rate.
	The bottom land North of creek is marshy and subject to overflow. Salt appears on the surface in the low land near creek.
	May 20. 1858.

North between sections 31 & 32.

Variation 11° 15' East

12.50	To a ravine bearing N.E. & S.W.
40.00	Set a flint rock 16 in. long, 12 in. wide & 4 in. thick for quarter section corner
80.00	To an old road bearing W.N.W. & E.S.E.

Chains	
76.00	To a ravine bearing E & W.
80.00	Set a red sandstone 18 in. long, 12 in. wide & 8 in. thick for the corner to sections 29, 30, 31 & 32
	Land rolling. Soil good 2nd rate.

East on a random line between sections 29 & 32
Variation 13° 0' East.

6.50	To a slough 50 links wide bearing N 48.
14.00	To a ravine bearing N 48.
40.00	Set a temporary quarter section corner.
47.00	To a ravine bearing N 48.
65.50	To a ravine bearing N 48.
79.80	Intersect N 48. line 8 links north of the corner to sections 28, 29, 32 & 33 from which corner 8 run

West on a true line between sections 29 & 32.
Variation 12° 57' East

39.90	Set a flint rock 12 in. long, 12 in. wide & 4 in. thick for quarter section corner.
79.80	The corner to sections 29, 30, 31 & 32.

Chains	
	Land rolling. Soil 2nd rate

West on a random line between sections 30 & 31.
Variation 13° 0' East.

4.00	Set a temporary quarter section corner.
44.00	To a ravine bearing N E & S W.
59.00	To a ravine bearing N. E. & S. W.
81.45	Intersect West Boundary of Township 38 links south of the corner to sections 30 & 31 from which corner 8 run

East on a true line between sections 30 & 31
Variation 12° 44' East

41.45	Set a granite rock 11 in. long, 10 in. wide and 6 in. thick for quarter section corner
81.45	The corner to sections 29, 30, 31 & 32
	Land rolling. Soil 3rd rate.

North between sections 29 & 30.
Variation 11° 5' East.

30.00	To a stream 10 links wide runs N. N. E

Township 12 N. Range 7 E. 6th P.M. Meridian

Chains	
40.00	Set a flint rock 12 in. long, 10 in. wide & 6 in. thick, for quarter section corner,
63.50	To same stream runs N.W.
73.50	To a stream 5 links wide, runs West.
80.00	Set a sandstone 12 in. long, 10 in. wide and 8 in. thick for the corner to sections 19. 20. 29 & 30.
	Land rolling. Soil 1st rate

East on a random line between sections 20 & 29

Variation 12° 55' East.

40.00	Set a temporary quarter section corner.
50.20	To a stream 10 links wide runs North
79.36	Intersect N & S. line 5 links south of the corner to sections 20. 21. 28 & 29 from which corner I run,

West on a true line between sections 20 & 29

Variation 12° 57' East

39.68	Set a flint rock 16 in. long, 8 in. wide and 7 in. thick for quarter section corner.

Township 12 N. Range 7 E. 6th P.M. Meridian

Chains	
79.36	The corner to sections 19. 20. 29 & 30.
	Land gently rolling. Soil 2nd rate.

West on a random line between sections 19 & 30.

Variation 12° 45' East.

14.50	To a stream 10 links wide, runs N.W.
40.00	Set a temporary quarter section corner
52.50	To a stream 5 links wide. runs N.W. E.
84.62	Intersected the West Boundary of the Township 33 links south of the corner to sections 19 & 30 from which corner I run

East on a true line between sections 19 & 30.

Variation 12° 34' East

44.62	Set a sandstone 20 in. long, 13 in. wide and 4 in. thick for quarter section corner.
84.62	The corner to sections 19. 20. 29 & 30
	Land rolling. Soil 1st rate

North between sections 19 & 20.

Variation 11° 20' East

Township 12 N. Range 7 E. 6th Prin. Meridian

Chains	
40.00	Set a flint rock 12 in. long. 10 in. wide and 6 in. thick for quarter section corner.
47.00	To a ravine bearing N.W. & S.E.
69.00	To a stream 10 links wide runs N.E.
80.00	Set a sandstone 13 in. long. 10 in wide & 8 in. thick for the corner to sections 17. 18. 19 & 20.
	Land gently rolling. Soil 1st rate

East on a random line between sections 17 & 20

Variation 12° 45' East.

31.00	To a stream 15 links wide. runs N.E.
34.50	To same stream runs S.W.
37.00	To same stream runs N.E.
40.00	Set a temporary quarter section corner
40.15	To a stream 5 links wide runs N.E.
67.00	To a ravine bearing N.E. & S.W.
79.43	Intersect N. & S. line 16 links North of the corner to sections 16. 17. 20 & 21 from which corner I run

Township 12 N. Range 7 E. 6th Prin. Meridian

West on a true line between sections 17 & 20.

Variation 12° 38' East

39.71	Set a sandstone 16 in. long. 13 in wide & 4 in. thick for quarter section corner.
79.43	The corner to sections 17. 18. 19 & 20
	Land gently rolling. Soil 1st rate.
	May 19. 1858

West on a random line between sections 18 & 19.

Variation 12° 30' East

40.00	Set a temporary quarter section corner
47.00	To a ravine bearing N.W. & S.E.
87.33	Intersected the West Boundary of the Township 4 links South of the corner to sections 18 & 19 from which corner I run

East on a true line between sections 18 & 19

Variation 12° 28' East.

47.33	Set a sandstone 14 in. long. 12 in. wide & 8 in. thick for quarter section corner.
87.33	The corner to sections 17. 18. 19 & 20.
	Land rolling. Soil 2nd rate
	May 20. 1858.

Township 12 N. Range 7 E. 6th Prin. Meridian

Chains	
	North between sections 17 & 18.
	Variation 11°20' East
40.00	Set a sandstone 14 in. long, 12 in. wide & 4 in. thick for quarter section corner.
80.00	Set a sandstone 12 in. long, 9 in. wide and 7 in. thick for the corner to sections 7.8.17 & 18. Land rolling. Soil good 2nd rate.
	East on a random line between sections 8 & 17.
	Variation 12°45' East.
40.00	Set a temporary quarter section corner
79.90	Intersected N. & S. line 38 links North of the corner to sections 8.9.16 & 17 from which corner 9 mn
	West on a true line between sections 8 & 17.
	Variation 12°29' East.
39.95	Set a sandstone 12 in long, 10 in. wide & 8 in. thick for quarter section corner.
79.90	The corner to sections 7.8.17 & 18. Land rolling. Soil good 2nd rate.

Township 12 N. Range 7 E. 6th Prin. Meridian

Chains	
	West on a random line between sections 7 & 18.
	Variation 12°30' East.
14.50	To a ravine bearing N. & S.
40.00	Set a temporary quarter section corner.
53.00	To a stream 2 lks. wide, runs N. E.
63.00	To a stream 5 lks. wide, runs North.
81.50	To a stream 5 lks. wide runs North.
89.30	Intersect the West Boundary of the Township 65 links south of the corner to sections 7 & 18 from which corner 9 mn.
	East on a true line between sections 7 & 18.
	Variation 12°00' East
49.30	Set a sandstone 10 in. long, 10 in. wide & 7 in. thick for quarter section corner.
89.30	The corner to sections 7.8.17 & 18. Land on first half mile rolling – last half mile bottom. Soil 1st rate
	North between sections 7 & 8.
	Variation 11°15' East.

Township 12 N. Range 7 E. 6th P.M. Meridian

Chains	
28.00	To a stream 10 lks. wide runs N.E.
40.00	Set a sandstone 16 in. long, 12 in. wide & 7 in. thick for quarter section corner.
67.00	To a ravine bearing N.E. & S.W.
80.00	Set a sandstone 36 in. long, 22 in. wide and 3 in. thick for the corner to sections 5.6.7 & 8. Land rolling. Soil 1st rate.

East on a random line between sections 5 & 8.

Variation 12° 30' East.

8.00	To a slough 15 lks. wide bearing N.E. & S.W.
32.00	To a stream 5 lks. wide runs N.W.
40.00	Set a temporary quarter section corner.
69.00	Enter bottom bearing N.W. & S.E.
77.50	To a stream 4 lks. wide runs N.W.
79.00	To a stream 10 lks. wide runs North.
80.00	Intersect N. & S. line 78 lks. North of the corner to sections 4.5.8 & 9. from which corner I run.

West on a true line between sections 5 & 8.

Variation 11° 57' East.

Township 12 N. Range 7 E. 6th P.M. Meridian

Chains	
40.00	Set a sandstone 14 in. long, 8 in. wide & 6 in. thick for quarter section corner.
80.00	The corner to sections 5.6.7 & 8. Land rolling except bottom. Soil 1st rate

West on a random line between sections 6 & 7.

Variation 12° 0' East.

40.00	Set a temporary quarter section corner.
44.00	To a ravine bearing N.N.W. & E.S.E.
74.00	To an Indian trail bearing N. & S.
92.91	Intersected the West boundary of the Township 42 lks. South of the corner to sections 6 & 7 from which corner I run.

East on a true line between sections 6 & 7.

Variation 11° 45' East.

52.91	Set a sandstone 20 in. long, 12 in. wide & 4 in. thick for quarter section corner.
92.91	The corner to sections 5.6.7 & 8. Land gently rolling. Soil 1st rate.

North on true line between sections 5 & 6.

Township 12 N. Range 7 E. 6th P. M. Meridian

Chains	
	Variation 11° 0' East.
30.00	To a stream 5 lks. wide runs East.
	Enter bottom at stream bearing E & W.
40.00	Set a sandstone 16 in. long, 8 in. wide & 8 in. thick for quarter section corner.
80.50	To a stream 15 lks. wide runs S.E.
82.55	Intersected the 3rd Standard Parallell 4.67 Chains East of the corner to sections 31 & 32. and set a red sandstone 18 in. long, 10 in. wide & 3½ in. thick, marked C.C., for closing corner to sections 5 & 6 on Parallell.

Land South of small stream rolling – North of stream rich bottom. Soil 1st rate. May 21. 1858.

General description.

The quality of the land in this Township is not equal to the common average, excepting a small portion contiguous to streams in the North and Northwest part which is of uncommon fertility. The soil on the uplands is generally of an inferior quality – mostly 2nd rate.

The surface of the land is high and very rolling.

The principal stream in the North part of Township has a muddy bottom & deep water which is slightly tinctured with salt. A little salt is visible in places along the bottom where the water has evaporated. A great deal of the bottom is subject to overflow. The timber consists of Cottonwood, Elm, Ash, Plum & Willow which is closely confined to the margin of streams and is of an inferior grade. There are a few flint, granite and sandstone rocks in the Northwest part of Township. There are no inhabitants in this Township.

A list of the names of the individuals employed to assist in running, measuring, or marking the lines and corners described in the foregoing field notes of Township No. 12 North of the Base line, of Range No. 7 East of the 6th Principal Meridian, showing the respective capacities in which they acted:

Asa Warren Chainman
Joseph Fabing Chainman
Lewis Carpenter axeman & flagman
Silas W. Gemmond Cornermaker.
Wm. H. Godwin Compassman.

I John B. Gridley Deputy Surveyor do solemnly swear that in pursuance of a contract with John Calhoun Surveyor of the public lands of the United States in the Territory of Nebraska bearing date the fourteenth day of October A.D. 1856, and in strict conformity to the laws of the United States and the instructions furnished by the said Surveyor General I have faithfully surveyed the subdivision lines of Township Number Eleven and twelve North of the base line of Ranges Number five Six and seven East of the Sixth principal Meridian in the

Territory Aforesaid And do further Solemnly Swear that the foregoing Are the true and Original field Notes of said Survey

John B. Gridley
Deputy Survey

Subscribed by said John B. Gridley Deputy Surveyor And Sworn to before me a Notary Public for Otoe County in the Territory of Nebraska this Twenty-third day of October A.D. 1858

William A. Boydston
Notary Public

Surveyor General's Office
Nebraska City N. T.
Nov. 12th 1858.

The foregoing field notes of the Survey of the Subdivision lines of Townships number eleven & twelve (11 & 12) North of Ranges number five, six and seven (5 6 & 7) East of the Sixth Principal Meridian in the Territory of Nebraska executed by John B. Gridley under his Contract of the 14th day of October 1856, in the months of September October, and November A.D. 1857 & May A.D. 1858 having been critically examined, the necessary corrections and explanations made, the said field notes and surveys they describe are hereby approved.

Ward B. Burnett
Surveyor General.

General Land Office • Original Field Notes

Book Number

79

The images in this file are photographs of the notes of the original surveys of the State of Nebraska on file in the Office of the Nebraska State Surveyor located in Lincoln, Nebraska.

The original surveys in Nebraska began in the mid 1850's and were completed in the mid 1880's. The Nebraska office of the Surveyor General was closed June 30, 1886.