General Land Office • Original Field Notes

Book Number

85

The images in this file are photographs of the notes of the original surveys of the State of Nebraska on file in the Office of the Nebraska State Surveyor located in Lincoln, Nebraska.

The original surveys in Nebraska began in the mid 1850's and were completed in the mid 1880's. The Nebraska office of the Surveyor General was closed June 30, 1886.

Field Notes of the Sub-Division Lines in Township No. 5 North, Range No. 8 East of the 6th Principal Meridian.

Chains	To determine the proper adjustment of my Transit for Subdividing this Township, I commence at the corner to Townships North, Range East and run North on a blank line along the East boundary of Section 36.	
	Variation 10° 30' East.	
10.05	To the Quarter Section Corner	
10.07	To the Corner to Sections 25 and 36.	
	To Retrace this line or run parallel thereto my Transit must be adjusted to a variation of 10° 30' East.	
	Sub-division Commenced July 5th. 1857. Completed July 10th 1857	

D. L. made & compared
C.B.R.
(Exd corrections required)
Sept 8th 1857 Vanzandt

Township 5 N. Range 8 E. 6th Principal Meridia

Chains.	North between Sections 35 and 36
	Variation 10° 30' East
40.00	Set a Boulder 20 inches long 11 inches wide and 8 inches thick for Quarter Section corner.
80.00	Set a Boulder 20 inches long, 8 inches wide and 8 in. thick. for corner to Sections 25, 26, 35 and 36.
	Sand Second rate.

	East on a random line between
	Sections 25 and 36.
	Variation 10° 30' E.
40.00	Set a Stake for temporary quarter Section corner.
80.10	Intersected East boundary 5 links South of the corner to Sections 25 and 36.- from which corner I run
	West on a true line between

Township 5 N. Range 8 E 6th Principal Meridian

Chains.	Sections 25 and 36.
	Variation 10° 32' E.
40.05	Set a Boulder 12 inches long, 10 in. wide, and 8 in. thick for Quarter Section corner.
80.10	The corner to Sections 25 and 26 35 and 36
	Sand Second rate.

	North between Sections 25 and 26
	Variation 10° 30' E.
40.00	Set a Boulder 20 in. long, 9 in. wide and 8 in. thick, for quarter Section corner.
80.00	Set a Boulder 21 in. long 10 in. wide and 5 in. thick for corner to Sections 23, 24, 25 and 26.
	Sand. High rolling Prairie and Second rate.

Township 5 N. Range 8 E. 6th Principal Meridian

Chains.	
	East on a random line between Sections 24 and 25
	Variation 10° 30' E.
40.00	Set a Stake for Temporary Quarter Section corner
80.15	Intersected East boundary 10 links South of corner to Sections 24 and 25 from which corner I run
	West on a True line between Sections 24 and 25
	Variation 10° 34' E.
40.07	Set a Boulder 19 in long 12 in wide and 7 in. thick - for Quarter Section corner
80.15	The corner to Sections 23, 24, 25 and 26
	Land Second rate.

Township 5 N. Range 8 E. 6th Principal Meridian

Chains.	
	North between Sections 23 and 24
	Variation 10° 30'. E.
40.00	Set a Boulder 13 in. long, 10 in. wide and 7 in thick - for Quarter Section Corner
80.00	Set a Boulder 14 in long 10 in wide and 8 in thick, for corner to Sections 13, 14, 23 and 24.
	Land 3rd Rate
	East on a random line between Sections 13 and 24.
	Variation 10° 30' E
40.00	Set a Stake for Temporary Quarter Section corner.
80.07	Intersected East boundary 13 links South of the corner, to Sections 13 and 24 - from which corner I run
	West on a True line between Sections 13 and 24.

Township 5 N. Range 8 E. 6th Principal Meridian

Chains.	
	Variation 10° 32' E.
40.03	Set a Boulder 15 in long. 10 in wide and 5 in. thick, for Quarter Section Corner.
80.02	The Corner to Sections 13, 14, 23 and 24.
	Land 2nd Rate.
	North between Sections 13 and 14
	Variation 10° 30' E.
40.00	Set a Boulder 13 in long 12 in wide and 2 in. thick for Quarter Section Corner
80.00	Set a Boulder 15 in long 9 in wide and 5 in thick for Corner to Sections 11, 12, 13 and 14.
	Land 2nd Rate.
	East on a random line between Sections 12 and 13
	Variation 10° 30' E.

Township 5 N. Range 8 E. 6th Principal Meridian

Chains	
19.50	Enter Scattering timber and underbrush - bearing North and South.
35.00	A brook with clear running water 10 lks wide, runs North.
36.00	Leave timber and underbrush.
40.00	Set Stake for Temporary Quarter Section Corner.
80.20	Intersected East boundary 18 links South of corner to Sections 12 and 13 - from which corner I run
	West on a true line between Sections 12 and 13.
	Variation 10° 39' E.
40.10	Set a boulder 14 in long 8 in wide and 6 in thick for Quarter Section Corner.
80.20	The corner to Sections 11, 12, 13 and 14. -
	Land 2nd Rate.

Township 5 N. Range 8 E. 6th Principal Merid

Chains.	
	Timber.- Burr Oak, Black Walnut, Elm, and Cotton Wood. Underbrush.- Same and Plum.
	North between Sections 11 and 12. Variation 10° 28' E.
40.00	Set a Boulder 15 in. long, 11 in wide and 8 in Thick for Quarter Section corner.
50.50	A Brook 18 links wide - runs East.
80.00	Set a Boulder 14 in long 10 in wide and 8 in Thick - for corner to Sections 1, 2, 11 and 12. Sand. 2nd Rate.
	East on a random line between Sections 1 and 12. Variation 10° 35' E
40.00	Set a Stake for Temporary Quarter Section corner

Township 5 N. Range 8 E. 6th Principal Meridian,

29.93	Intersected East boundary 12 links South of corner to Sections 1 and 12 - from which corner I run
	West on a true line between Sections 1 and 12 Variation 10° 42' E.
39.96	Set a Boulder 13 in. long 10 in wide and 8 in Thick for Quarter Section Corner
79.93	The Corner to Sections 1, 2, 11 and 12. Sand 2nd Rate.
	North on a random line between Sections 1 and 2. Variation 10° 30' E.
40.00	Set a Stake for Temporary Quarter Section Corner.
81.00	Intersected North Boundary 5 links West of corner to Sections 1 and 2 - from which corner

Township 5 N. Range 8 E. 6th Principal Meridian

Chains. I run

South on a True line between Sections 1 and 2.

Variation 10° ~~30'~~ 28' E

41.00 Set a Boulder 14 in long 12 in wide and 8 in thick for Quarter Section Corner.

81.00 The corner to Sections 1, 2, 11 and 12 Sand 2nd Rate.

July 5th, 1857.

North between Sections 34 and 35.

Variation 10° 30' E.

40.00 Set a Boulder 15 in. long 10 in wide and 9 in thick for Quarter Section Corner

80.00 Set a Boulder 18 in. long 12 in. wide and 8 in thick for Corner to Sections 26, 27, 34 and 35.

Sand, Level Prairie, 2nd Rate.

Township 5 N. Range 8 E. 6th Principal Meridian

East on a random line between Sections 26 and 35.

Variation 10° 30' E

40.00 Set a Stake for Temporary quarter Section Corner

80.14 Intersected North and South line 20 links South of corner to Sections 25, 26, 35 and 36, from which corner I run

West on a True line between Sections 26 and 35

Variation 10° 39' E.

40.07 Set a Boulder 14 inches long, 11 in wide and 6 in thick for quarter Section corner

80.14 The corner to Sections 26, 27, 34 and 35 Sand - Level Prairie and 2nd Rate.

North between Sections 26 and 27

Variation 10° 30' E.

40.00 Set a Boulder 16 in long 10 in wide

Township 5 N. Range 8 E. 6th Principal Merid

Chains.	
	and 7 in thick for quarter section corner
80.00	Set a Boulder 14 in long 10 in wide and 6 in thick, for corner for Sections 22, 23, 26 and 27. Land - Level and 2nd Rate.
	East on a random line between Sections 23 and 26. Variation 10° 30' E.
40.00	Set a Stake for temporary quarter section corner
80.28	Intersected North and South line 15 links North of corner of Sections 23, 24, 25 and 26. from which corner I run West in a true line between Sections 23 and 26 Variation 10° 24' E.
40.14	Set a Boulder 16 in long 10 in wide and 4 in thick, for quarter section corner.

Township 5 N. Range 8 E 6th Principal Meridian

Chains.	
80.28	The corner to Sections 22, 23, 26 and 27. Land Gently rolling - 2nd Rate.
	North between Sections 22 and 23. Variation 10° 30' E.
40.00	Set a Boulder 16 in long 16 in wide and 12 in thick, for quarter section corner.
80.00	Set a Boulder 15 in long 12 in wide and 8 in thick for corner to Sections 14, 15, 22 and 23. Land - 2nd Rate - Rolling Prairie.
	East on a random line between Sections 14 and 23. Variation 10° 30' E.
40.00	Set a Stake for a temporary quarter section corner
80.35	Intersected North and South

Township 5 N. Range 8 E. 6th Principal Merid

Chains	
	line 10 links South of corner to Sections 13, 14, 23 and 24. from which corner I run West in a true line between Sections 14 and 23. Variation 10° 34'. E.
40.17	Set a Boulder 15 in long, 10 inches wide and 5 in. Thick. for quarter section. corner.
80.35	The corner to Sections 14, 15, 22 and 23.
	Land - Rolling Prairie and 2nd Rate.
	North between Sections 14 and 15 Variation 10° 30'. E.
40.00	Set a Boulder 15 in long 10 in wide and 5 in Thick, for quarter Section corner
53.00	A Brook 10 links wide - runs North East
80.00	Set a Boulder 15 inches long 8 in

Township 5 N. Range 8 E 6th Principal Meridian

Chains.	
	wide and 8 in Thick, for corner to Sections 10, 11, 14 and 15. Land - Surface broken - 3rd Rate. Soil.
	East on random line between Sections 11 and 14 Var 10.30
10.00	A brook 8 links wide - runs North East.
40.00	Set a Stake for Temporary quarter Section corner
80.10	Intersected North and South line 10 links South of corner to Sections 11, 12, 13 and 14. from which corner I run West on a true line between Sections 11 and 14. Variation 10° 34' E.
40.05	Set a Boulder 12 in. long 12 in wide and 8 in Thick for quarter Section corner

Township 5 N. Range 8 E 6th Principal Meridian

Chains.	
80.10	The corner to Sections 10, 11, 14 and 15. Sand broken - Soil 2nd Rate.
	North between Sections 10 and 11. Variation 10° 30' E
40.00	Set a Boulder 14 in long 10 in wide 5 in thick for quarter Section corner.
80.00	Set a Boulder 18 in long 8 in wide and 6 in thick for corner to Sections 2, 3, 10 and 11. Sand - Rolling Prairie - 2nd Rate Soil.
	East on a random line between Sections 2 and 11. Variation 10° 30' E.
40.00	Set a Stake for Temporary quarter Section corner.
79.81	Intersected North and South

Township 5 N. Range 8 E 6th Principal Meridian

Chains	
	line 30 links South of corner to Sections 1, 2, 11 and 12, from which corner I run West on a true line between Sections 2 and 11. Variation 10° 45' E.
39.90	Set a Boulder 12 in long 9 in wide and 5 in thick for a quarter Section corner
79.81	The corner to Sections 2, 3, 10 and 11. Sand - Rolling - Soil 2nd Rate.
	North on a random line between Sections 2 and 3 Variation 10° 30' E.
40.00	Set a Stake for Temporary quarter Section corner
81.25	Intersected North boundary of Township, 27 links East of Corner to Sections 2 and 3 from which corner I run

Township 5 N. Range 8 E 6th Principal Meridian

Chains.	
	South on a true line between Sections 2 and 3. Variation 10° 41' E.
41.25	Set a Boulder 14 in long 10 in wide and 8 in thick, for quarter Section corner.
81.25	The corner to Sections 2, 3, 10 and 11 - Sand, Rolling - Soil, 2nd Rate
	July 6th, 1857.
	North between Sections 33 and 34 Variation 10° 30' E.
40.00	Set a Boulder 12 in long 13 in wide and 10 in thick for quarter Section corner.
80.00	Set a Boulder 18 in long 9 in wide and 8 in thick, for Corner to Sections 27, 28, 33 and 34. Sand - Level, Soil 2nd Rate

Township 5 N. Range 8 E. 6th Principal Meridian

Chains	
	East on a random line between Sections 27 and 34 Variation 10° 30' E.
40.00	Set a Stake for temporary quarter Section corner
79.80	Intersected North and South line 12 links North of corner to Sections 26, 27, 34 and 35, From which corner I run West on a true line between Sections 27 and 34. Variation 10° 25' E.
39.90	Set a Boulder 15 inches long 8 inches wide and 8 in thick, for quarter Section corner
79.80	Corner to Sections 26, 27, 34 and 35. Sand - Level, Soil, 2nd Rate.
	North between Sections 27 and 28, Variation 10° 30' E.
40.00	Set a Boulder 15 in long 10 in wide

Township 5 N. Range 8 E. 6th Principal Meridian.

Chains	
	and 8 in. thick, for quarter section corner.
80.00	Set a Boulder 16 in long 11 inches wide and 10 in thick for corner to Sections 21, 22, 27 and 28.
	Sand - Level - Soil Good 2nd Rate
	East on a random line between Sections 22 and 27.
	Variation 10° 30' E.
40.00	Set a Stake for Temporary quarter section corner
79.60	Intersected North and South line 30 links South of corner to Sections 22, 23, 26 and 27, from which corner I run.
	West on a true line between Sections 22 and 27.
	Variation 10° 43' E.
39.80	Set a Boulder 15 in long, 9 in

Township 5 N. Range 8 E 6th Principal Meridian.

Chains	
	wide and 8 in thick, for a quarter section corner
79.60	The corner to Sections 21, 22, 27 and 28.
	Sand - Rolling Prairie - Soil, 2nd Rate.
	North between Sections 21 and 22
	Variation 10° 35' E
40.00	Set a Boulder 15 in long, 7 in wide and 5 in thick, for quarter section corner.
80.00	Set a Boulder 17 in long, 12 in wide and 12 in thick corner to Sections 15, 16, 21 and 22.
	Sand - Broken and Gravelly Soil 2nd Rate.
	East on a random line between Sections 15 and 22
	Variation 10° 40' E

Township 5 N. Range 8 E. 6th Principal Meridian

Chains.	
40.00	Set a Stake for temporary quarter Section corner
79.86	Intersected North and South line at the corner to Sections 14, 15, 22 and 23 - from which corner I run
	West on a true line between Sections 15 and 22 - Variation 10° 40' E.
39.93	Set a Boulder 16 inches long 9 inches wide and 9 in thick for quarter Section corner.
79.86	The corner to Sections 15, 16, 21 and 22
	Land - High broken prairie - Soil 3rd Rate.

	North between Sections 15 and 16 Variation 10° 30' E.
40.00	Set a Boulder 15 in long, 12 in

Township 5 N. Range 8 E. 6th Principal Meridian

Chains.	
	wide and 9 in thick, for quarter Section corner.
80.00	Set a Boulder 15 in long, 12 in wide and 8 in thick for corner to Sections 9, 10, 15 and 16.
	Land - Rolling. Soil - 2nd Rate.

	East on a random line between Sections 10 and 15 Variation 10° 40' E.
40.00	Set a Stake for Temporary quarter Section corner.
80.30	Intersected North and South line 5 links North of corner to Sections 10, 11, 14, and 15, from which corner I run
	West on a true line between Sections 10 and 15. Variation 10° 38' E.
40.15	Set a Boulder 13 in long, 10 in wide

Township 5 N. Range 8 E. 6th Principal Meridian

Chains.	
	and 8 in Thick, for quarter Section corner.
80.30	The corner to Sections 9, 10, 15 and 16. Land - Rolling. Soil - 2nd Rate.
	North between Sections 9 and 10. Variation 10° 30' E.
40.00	Set a Boulder 14 in long 10 in wide and 9 in Thick for Quarter Section corner.
80.00	Set a Boulder 14 in long, 12 in wide and 8 in Thick for corner to Sections 3, 4, 9, and 10. Land - Rolling. Soil - 2nd Rate
	East on a random line between Sections 3 and 10. Variation 10° 40' E.
40.00	Set a Stake for temporary

Township 5 N. Range 8 E 6th Principal Meridian.

Chains	
	quarter Section corner.
80.06	Intersected North and South line 10 links South of Corner to Sections 2, 3, 10 and 11 from which corner I run
	West on a true line between Sections 3 and 10. Variation 10° 44' E.
40.03	Set a Boulder 12 in long 9 in wide and 8 in Thick for quarter Section Corner.
80.06	The corner to Sections 3, 4, 9 and 10. Land Gently Rolling - Soil 2nd Rate.
	North on a random line between Sections 3 and 4. Variation 10° 30' E.
40.00	Set a Stake for temporary quarter Section corner.
81.50	Intersected North boundary

4. Township 5 N. Range 8 E. 6th Principal Meridian

Chains.	27 links East of corner to Sections 3 and 4.- from which corner I run
	South on a True line between Sections 3 and 4.-
	Variation 10° 42' E.
41.50	Set a Boulder 12 in long 10 in wide and 8 in Thick for Quarter Section corner.
81.50	The corner to Sections 3, 4, 9 and 10.-
	Land, gently rolling- Soil 2nd Rate
	July 7th, 1857.-
	North between Sections 32 and 33.
	Variation 10° 30' E.
40.00	Set a Boulder 13 in long 11 in wide and 7 in Thick for Quarter Section corner.
80.00	Set a boulder 15 in long 10 in wide and 8 in Thick for

Township 5 N. Range 8 E. 6th Principal Meridian.

Chains.	corner to Sections 28, 29, 32 and 33.-
	Land- high level prairie. 2nd Rate.
	East on a random line between Sections 28 and 33.
	Variation 10° 30' E.
40.00	Set a Stake for temporary Quarter Section corner.
80.20	Intersected North and South line 15 links north of corner to Sections 27, 28, 33 and 34.- from which corner I run
	West on a True line between Sections 28 and 33.
	Variation 10° 24' E.
40.10	Set a boulder 12 in long, 10 in wide and 7 in Thick for Quarter Section corner.
80.20	The corner to Sections 28, 29,

Township 5 N. Range 8 E. 6th Principal Meridian

Chains	
	32 and 33.
	Land - level prairie. Soil - 2nd Rate.
	North between Sections 28 and 29.
	Variation 10° 30' E.
40.00	Set a boulder 13 in long, 11 in wide and 8 in thick, for quarter Section corner.
80.00	Set a boulder 13 in long 9 in wide and 7 in thick for Corner to Sections 20, 21, 28 and 29.
	Land - level. Soil - 2nd Rate.
	East on a random line between Sections 21 and 28.
	Variation 10° 30' E.
40.00	Set a stake for temporary quarter Section corner
80.18	Intersected North and South line 25 links South of Corner to Sections 21, 22, 27 and 28.

Township 5 N. Range 8 E. 6th Principal Meridian.

Chains.	
	from which Corner I run
	West on a true line between
	Sections 21 and 28
	Variation 10° 41' E.
40.09	Set a boulder 12 in long 9 in wide and 8 in thick for quarter Section corner
80.18	The corner to Sections 20, 21, 28 and 29.
	Land - Mostly level. Soil - 2nd Rate.
	North between Sections 20 and 21.
	Variation 10° 30' E.
40.00	Set a boulder 12 in long, 10 in wide and 10 in thick for quarter Section corner.
80.00	Set a boulder 12 in long 11 in wide and 10 in thick for Corner to Sections 16, 17, 20 and 21.
	Land - level prairie. Soil - 2nd Rate.

Township 5 N. Range 8 E. 6th Principal Meridian

Chains	
	East on a random line between Sections 16 and 21. Variation 10° 30' E.
40.00	Set a stake for temporary quarter section corner.
79.22	Intersected North and South line 5 links South of corner to Sections 15, 16, 21 and 22, from which corner I run West on a true line between Sections 16 and 21. Variation 10° 32' E.
39.88	Set a boulder 15 in long 12 in wide and 10 in thick for quarter section corner.
79.22	The corner to Sections 16, 17, 20, and 21. Sand - rolling. Soil 2nd Rate

North between Sections 16 and 17
Variation 10° 30' E.

Township 5 N. Range 8 E. 6th Principal Meridian

Chains.	
40.00	Set a boulder 14 in long 12 in wide and 9 in thick for quarter section corner.
80.00	Set a boulder 12 in long 10 in wide and 9 in thick for corner to Sections 8, 9, 16 and 17. Sand - rolling. Soil - 2nd Rate.

East on a random line between Sections 9 and 16.
Variation 10° 30' E.

40.00	Set a stake for temporary quarter section corner.
80.00	Intersected North and South line 15 links South of corner to Sections 9, 10, 15 and 16. from which corner I run West on a true line between Sections 9 and 16. Variation 10° 36' E.
40.00	Set a boulder 12 in. long 9 in

Township 5 N. Range 8 E 6th Principal Meridian

Chains	
	wide and 8 in Thick, for quarter Section corner.
80.00	The corner To Sections 8, 9, 16 and 17. Land - level prairie. Soil - good 2nd Rate

North between Sections 8 and 9.
Variation 10° 30' E.

40.00	Set a boulder 11 in long, 10 in wide and 9 in Thick, for quarter Section corner.
80.00	Set a boulder 14 in long 12 in wide and 8 in Thick for corner To Sections 4, 5, 8 and 9. Land - level. Soil - 2nd Rate.

East on a random line between Sections 4 and 9.
Variation 10° 30' E.

40.00	Set a Stake for Temporary quarter Section corner
80.30	Intersected North and South

Township 5 N. Range 8 E 6th Principal Meridian

Chains.	
	line 10 links South of corner To Sections 3, 4, 9 and 10. from which corner I run

West on a True line between Sections 4 and 9.
Variation 10° 34' E.

40.15	Set a boulder 13 in long 10 in wide and 9 in Thick, for quarter Section corner.
80.30	The corner To Sections 4, 5, 8 and 9. Land - rolling. Soil, 2nd Rate.

North on a random line between Sections 4 and 5.
Variation 10° 30' E.

40.00	Set a Stake for Temporary quarter Section corner.
83.50	Intersected North boundary 10 links East of corner To Sections 4 and 5. from which corner I run

Township 5 N. Range 8 E. 6th Principal Meridian

Chains — South on a True line between Sections 4 and 5

Variation 10° 34' E.

43.50 Set a boulder 13 in long 11 in wide and 9 in thick, for quarter section corner.

83.50 The corner to Sections 4, 5, 8 and 9.

Sand - rolling. Soil, 2nd Rate.

July 8th, 1857.

North between Sections 31 and 32.

Variation 10° 30' E.

40.00 Set a boulder 15 in long, 8 in wide and 8 in thick for quarter section corner.

80.00 Set a boulder 14 in long, 10 in wide and 8 in thick for corner to Sections 29 and 30. 31 and 32.

Sand - level. Soil, 2nd Rate.

Township 5 N. Range 8 E. 6th Principal Meridian

Chains. East on a random line between Sections 29 and 32.

Variation 10° 30' E.

40.00 Set a Stake for Temporary quarter section corner.

39.85 Intersected North and South line 28 links South of corner to Sections 28, 29, 32 and 33. from which corner I run

West on a True line between Sections 29 and 32.

Variation, 10° 42' E.

39.92 Set a boulder 15 in long, 8 in wide and 6 in thick for quarter section corner.

79.85 Corr to

Sand - gently rolling. Soil, 2nd Rate

West on a random line between Sections 30 and 31.

Variation 10° 30' E.

40.00 Set a Stake for Temporary

Township 5 N. Range 8 E. 6th Principal Meridian

Chains	
	quarter Section corner.
56.30	Intersected West boundary 30 links South of corner to Sections 30 and 31, from which corner I run East on a True line between Sections 30 and 31. Variation 10° 17' E.
16.30	Set a boulder 12 in long 10 in wide and 6 in thick for quarter Section corner.
56.30	The corner to Sections 29, 30, 31 and 32. Sand - rolling. Soil, 2nd rate.
	North between Sections 29 and 30. Variation 10° 30' E.
40.00	Set a boulder 15 in long 10 in wide and 6 in thick for quarter Section corner.

Township 5 N. Range 8 E 6th Principal Meridian

Chains	
80.00	Set a boulder 13 in long 9 in wide and 8 in thick for corner to Sections 19, 20 29 and 30. Sand, rolling - Soil, 2nd rate.
	East on a random line between Sections 20 and 29.- Variation 10° 30' E.
40.00	Set a Stake for temporary quarter Section corner
79.60	Intersected North and South line 7 links South of corner to Sections 20, 21, 28 and 29 - from which corner I run West on a True line, between Sections 20 and 29. Variation 10° 33' E.
39.80	Set a boulder 15 in long 10 in wide and 10 in thick for quarter

Township 5 N. Range 8 E 6th Principal Meridian

Chains	Section corner.
79.60	The corner to Sections 19, 20, 29 and 30. Land - rolling. Soil, 2nd rate.
	West on a random line between Sections 19 and 30. Variation 10° 30'.
40.00	Set a Stake for Temporary quarter Section corner
52.00	Intersected West boundary 4 links South of corner for Sections 19 and 30 - from which corner I run East on a true line between Sections 19 and 30. Variation 10° 28' E.
12.00	Set a boulder 12 in long 8 in wide and 8 in thick for quarter Section corner
52.00	The corner to Sections 19, 20, 29 and 30.

Township 5 N. Range 8 E 6th Principal Meridian.

Chains	Land - rolling. Soil, 2nd rate.
	North between Sections 19 and 20. Variation 10° 30' E.
40.00	Set a boulder 25 in long 15 in wide and 12 in thick, for quarter Section corner.
75.30	Crossed a deep drain 30 links wide runs West.
80.00	Set a boulder 15 in long 10 in wide and 8 in thick for corner to Sections 17, 18, 19 and 20. - Land - rolling. Soil 2nd Rate.
	East on a random line between Sections 17 and 20. Variation 10° 40' E.
40.00	Set a Stake for Temporary quarter Section corner
79.88	Intersected North and South

Township 5 N. Range 8 E. 6th Principal Meridian

Chains	
	line 2 links North of Corner to Sections 16, 17, 20 and 21. from which corner I run West on a True line between Sections 17 and 20.
	Variation 10° 32' E.
39.94 / 40.94	Set a boulder 12 in long 10 in wide and 10 in thick for quarter Section corner.
79.88	The corner to Sections 17, 18, 19 and 20.
	Land - gently rolling. Soil - Ind Rate.
	West on a random line between Sections 18 and 19.
	Variation 10° 30' E.
40.00	Set a Stake for Temporary quarter Section corner.
57.10	Intersected West Boundary 30 links South of corner to Sections 18 and 19. from

Township 5 N. Range 8 E. 6th Principal Meridian.

Chains	
	which corner I run East on a True line between Sections 18 and 19.
	Variation 10° 12' E.
17.10	Set a boulder 13 in long 8 in wide and 2 in thick for quarter Section corner.
57.10	The corner to Sections 17, 18, 19 and 20.
	Land - rolling. Soil Ind Rate.
	North between Sections 17 and 18.
	Variation 10° 30' E.
40.00	Set a boulder 14 in long 10 in wide and 8 in thick for Quarter Section Corner
80.00	Set a Boulder 13 in long 11 in wide and 2 in thick for corner to Sections 5, 8, 17, and 18.
	Land Rolling. Soil Ind Rate.
	East on a random line between Sections 8 and 17

Township 5 N. Range 8 E. 6th Principal Meridian

Chains	
	Variation 10° 40' E.
40.00	Set a Stake for Temporary quarter Section corner.
80.13	Intersected North and South line 11 links South of corner to Sections 8, 9, 16 and 17. from which corner I run West on a True line between Sections 8 and 17
	Variation 10° ~~55~~ 45' E.
40.06	Set a Boulder 12 in long 10 in wide and 8 in thick for quarter Section corner.
80.13	The corner to Sections 7, 8, 17 and 18. Land gently rolling. Soil 2nd Rate July 9th, 1857.

West on a random line between Sections 7 and 18.

Variation 10° 00. E.

40.00	Set a Stake for Temporary

Township 5 N. Range 8 E 6th Principal Meridian.

Chains	
	quarter Section corner.
56.80	Intersected West Boundary at corner to Sections 7 and 18, from which corner I run East on a True line between Sections 7 and 18.
	Variation 10° 00' E.
16.80	Set a Boulder 12 in long, 11 in wide, and 9 in thick, for Quarter Section corner.
56.80	The corner to Sections 8, 9, 17 and 18. Land - High Rolling Prairie. Soil, 2nd Rate.

North between Sections 7 and 8

Variation 10° 30' E.

40.00	Set a Boulder 12 in long 10 in wide and 8 in thick for quarter Section corner.
80.00	Set a Boulder 15 in long 10 in wide and 7 in thick for corner to Sections 5, 6, 7 and 8.

Township 5 N. Range 8 E. 6th Principal Merid

Sand - High rolling prairie. Soil 2nd Rate.

Chains.

East on a random line between
Sections 5 and 8.
Variation 10° 40' E.

40.00 Set a Stake for Temporary
Quarter Section Corner.

79.76 Intersected North and South
line 35 links South of corner
to Sections 4, 5, 8 and 9.
from which corner I run
West on a True line between
Sections 5 and 8.
Variation 10° 55' E.

39.88 Set a Boulder 12 in long 10 in
wide and 7 in thick for
Quarter Section corner.

79.76 The Corner to Sections 5, 6, 7 and 8.
Sand - High broken prairie - 2nd Rate.

Township 5 N. Range 8 E. 6th Principal Meridian.

Chains. West on a random line between
Sections 6 and 7.
Variation 9° 30' E.

40.00 Set a Stake for Temporary
Quarter Section corner.

56.00 Intersected West Boundary 50
links South of corner to
Sections 6 and 7. - from
which corner I run
East on a True line between
Sections 6 and 7.
Variation 9° 00' E.

16.00 Set a boulder 13 in long 12 in
wide and 8 in thick for
Quarter Section corner.

56.00 The corner to Sections 5, 6, 7 and 8.
Sand - High broken prairie. Soil 2nd rate.

North on a random line between
Sections 5 and 6.
Variation 10° 30' E.

Township 5 N. Range 8 E. 6th Principal Meridian

Chains	
40.00	Set a Stake for Temporary Quarter Section Corner.
82.50	Intersected North Boundary 36 links East of Corner to Sections 5 and 6. From which corner I run South on a True line between Sections 5 and 6. Variation 10°45' E.
42.50	Set a Boulder 12 in long 10 in wide and 8 in thick for Quarter Section Corner.
82.50	The Corner to Sections 5, 6, 7. and 8. Land - High broken prairie. Soil 3rd Rate. July 10th, 1857.

Township 5 N. Range 8 E. 6th Principal Meridian.

General Description.

This Township contains no first rate land. The Surface generally being a level Table land but broken in some parts. The Soil has a very dry appearance; and but little running water; except in the North East corner there is none. There is no Stone but boulders, which are found upon the high points. Timber is very scarce and of an indifferent quality.

List of Names.

A List of the names of the individuals employed to assist in running measuring ~~and~~ or marking the lines and corners described in the foregoing field notes of Townships No. 5, 6, 7 ~~and~~ 8, North of Ranges 7 ~~and~~ 8 East of the 6th Principal Meridian, showing the respective capacities in which they acted.

John J. Smith, } Chainman.
Lyman M. Sawyer, } Chainman.
Henry E. Roberts, Axeman.
William A. Mann, Flagman

We hereby certify that we assisted James D. White Deputy Surveyor in Surveying the Subdivision Lines in Townships No. 5, 6, 7 and 8

North, Ranges 7 and 8 East of the 6th Principal Meridian, and that said Townships have been in all respects to the best of our knowledge and belief well and faithfully Surveyed and the Boundary Monuments planted according to the instructions furnished by the Surveyor General.

John J. Smith, Chainman
Lyman M. Sawyer, Chainman
Henry E. Roberts Axeman
William A. Mann Flagman

Subscribed and Sworn to by the above named persons, before me, Clerk of the District Court for the County of Otoe in the Territory of Nebraska, this 31st day of August, 1857.

Martin W. Riden,
Clerk.

I, James D. White, Deputy Surveyor, do solemnly swear, that in pursuance of a contract with John Calhoun Surveyor of the Public Lands in the Territory of Nebraska, bearing date the 12th day of November A.D. 1856, and in strict conformity to the Laws of the United States, and the instructions furnished by the said Surveyor General, I have faithfully surveyed the Subdivision Lines of Townships No. 5, 6, 7 and 8 North of the Base Line of Ranges No. 7 and 8 East of the 6th Principal Meridian in the Territory aforesaid - and do further solemnly swear that the foregoing are the

true and original field notes of such survey.-

James D. White
Deputy Surveyor.

Subscribed by said James D. White, Deputy Surveyor, and sworn to before me, Clerk of the District Court for Otoe County, in the Territory of Nebraska, this 31st day of August, 1857.-

Given under my hand and seal of Office, the day and year last above written

Marston N. Ridenour
Clerk.

Surveyor Generals office
Lecompton K.T. 15 Oct 1857

The foregoing field notes of the survey of the subdivision lines of Townships Five six seven and Eight North of Ranges Seven and Eight East of the Sixth Principal Meridian in the Territory of Nebraska executed by James White D.S. under his contract No 168 dated 12 November 1856 during the months of June July and August 1857. having been critically examined the necessary corrections and alterations made the said field notes and the surveys they describe are hereby approved

J. Calhoun
Surveyor Gen

Platted

Contract No. 168.

Copied

Field Notes
of the
Subdivision Lines in
Township No 6. N.
Range No 8. E. of the
6th Principal Meridian
in the
Territory of Nebraska
by
James D. White Deputy Surveyor

Under his Contract No 168.

Commenced June 27th 1857 -
Completed July 2d 1857 -

D.S. made & compared
C.P.R.

2/57

Township 6 N. Range 7 E. of 6th Principal Merid

Names and Duties
of Assistants

John J. Smith
Lyman M. Sawyer } Chainmen

William F. Mann. Flagman

Henry E Roberts. Axeman

~~James D. White~~ Compassman

57 1/59

Township 6 North Range 8 East 6th P. M.



2/5

58

lines in

East

1/59

Field Notes of the Subdivision lines in Township No. 6 North of Range No. 8 East of 6th Principal Meridian.

chains

To determine the proper adjustment of my Transit for Subdividing this Township. I commence at the corner to Townships Nos. 5 & 6 North Ranges 8 and 9 E. and run

North on a blank line along the East Boundary of Section 36.

Variation 10° 30' E.

40.02 To a point 11 links East of quarter Section corner.

80.06 To a point 23 links East of Corner to Sections 25 and 36.

To retrace this line & run parallel thereto. My Transit must be adjusted to a variation of 10°40' E.

Subdivision commenced, 27th day of June, 1857.

Township 6th North, Range 8 E. 6th Principal Me

Chains	
	From the Corner to Sections 1, 2, 35 and 36 on the South Boundary of the Township I run
	North between Sections 35 and 36. Variation 10° 40' E.
40.00	Set a Boulder 15 in long 12 in wide and 9 in thick for Quarter Section Corner.
80.00	Set a Boulder 14 in long 10 in wide and 8 in thick for Corner to Sections 25, 26, 35 and 36.
	Land - High Prairie. Soil, 2nd Rate.
	East on a random line between Sections 25 and 36. Variation 10° 00' E.
40.00	Set a Stake for Temporary Quarter Section corner
56.00	A Creek 18 links wide - runs S.E.

Township 6 N. Range 8 E of 6th Principal Meridian.

Chains.	
56.50	Enter Scattering Timber and Underbrush. Bears N. and S.
60.00	Leave Timber and Underbrush. - Bearing N & S.
80.10	Intersected East Boundary 20 links South of corner to Sections 25 and 36, from which corner I run
	West on a True line between Sections 25 and 36. Variation 10° 8' E.
40.05	Set a Boulder 15 in long 8 in wide and 8 in thick for Quarter Section Corner.
80.10	The Corner to Sections 25, 26 35 and 36.
	Land - Level. Soil 1st Rate.
	Timber - Elm and Walnut
	Underbrush - Plum and Hazel.
	North between Sections 25 and 26. Variation 10° 40' E.

Township 6 North, Range 8 E of 6th Principal Merid

Chains

20.00 A creek 12 links wide - runs S.E.

40.00 Set a Boulder 13 in long 10 in wide and 8 in thick for quarter Section corner.

80.00 Set a Boulder 15 in long 11 in wide and 6 in thick for corner to Sections 23, 24, 25 and 26.

Land - Rolling. Soil 2nd Rate.

East on a random line between Sections 24 and 25.

Variation 10° 10' E.

30.00 Crossed a Brook 5 links wide - runs South.

40.00 Set a Stake for Temporary quarter Section corner.

80.30 Intersected East Boundary 3 links South of corner to Sections 24 and 25. from which corner I run

Township 6 N. Range 8 E. of 6th Principal Meridian.

Chains

West on a true line between Sections 24 and 25.

Variation 10° 11' E.

40.15 Set a Boulder 15 in long 12 in wide and 10 in long for quarter Section corner.

80.30 The corner to Sections 23, 24, 25 and 26.-

Land - Rolling. Soil, 2nd Rate.

North between Sections 23 and 24

Variation 10° 40' E.

40.00 Set a Boulder 16 in long, 12 in wide and 10 in thick for quarter Section corner.

80.00 Set a Boulder 12 in. long, 11 in wide and 10 in thick for corner to Sections 13, 14 23 and 24.-

Land - Broken. Soil, 3rd Rate.

Chains East on a random line between Sections 13 and 24.

Variation 10° 10' E.

40.00 Set a Stake for Temporary Quarter Section Corner.

80.28 Intersected East Boundary 5 links North of Corner to Sections 13 and 24, from which corner I run West on a True line between Sections 13 and 24.

Variation 10° 08' E.

40.14 Set a Boulder 15 in long 11 in wide and 7 in Thick for quarter Section corner.

80.28 The corner to Sections 13, 14, 23 and 24. Sand - Rolling. Soil 2nd Rate.

North between Sections 13 and 14.

Variation 10° 40' E.

40.00 Set a Boulder 15 in long 10 in

Chains wide and 9 in Thick for Quarter Section Corner.

80.00 Set a Boulder 16 in long 10 in wide and 6 in Thick for Corner to Sections 11, 12, 13 and 14. Sand - Gently Rolling. Soil 2nd Rate.

East on a random line between Sections 12 and 13.

Variation 10° 10' E.

40.00 Set a Stake for Temporary Quarter Section Corner.

80.50 Intersected East Boundary 35 links South of Corner to Sections 12 and 13, from which corner I run West on a True line between Sections 12 and 13.-

Variation 10° 25' E.

40.25 Set a Boulder 13 in long 10 in wide and 10 in Thick for

Township 6. N. Range 8 E. of 6th Principal Mer

Chains	
	Quarter Section Corner.
80.50	The Corner To Sections 11, 12, 13 and 14.
	Sand - Broken. Soil 2nd Rate.
	North between Sections 11 and 12. Variation 10° 40' E.
40.00	Set a Boulder 15 in long 8 in wide and 8 in Thick for quarter Section corner.
80.00	Set a Boulder 12 in long 9 in wide, and 8 in Thick for Corner To Sections 1, 2, 11 and 12. —
	Sand - High and rolling. Soil 2nd Rate.
	East on a random line between Sections 1 and 12. Variation 10° 30' E.
40.00	Set a Stake for Temporary quarter Section Corner.

Township 6 N. Range 8 E. of 6th Principal Meridian

Chains.	
80.60	Intersected East Boundary 8 links South of corner To Sections 1 and 12, from which corner 6 run West on a True line between Sections 1 and 12. Variation 10° 33' E.
40.30	Set a Boulder 14 in long 11 in wide and 9 in Thick for quarter Section corner.
80.60	The corner To Sections 1, 2, 11, and 12.
	Sand - High prairie. 2nd Rate.
	North on a random line between Sections 1 and 2. — Variation 10° 40' E.
40.00	Set a Stake for Temporary quarter Section corner.
73.00	Crossed a Creek 8 links wide - running North East.
74.00	Entered Timber. Bears E. and W.

Township 6 N. Range 8 E. of 6th Principal Meridian.

Chains.

74.50 Crossed a Creek 10 links wide. Runs East.

80.00 Leave Timber. Bearing E & W.

82.00 Intersected North Boundary at the corner to Sections 1 and 2, from which corner I run

South on a true line between Sections 1 and 2.

Variation 10° 40' E.

42.00 Set a Boulder 11 in long 10 in wide and 8 in thick for quarter Section corner.

82.00 The corner to Sections 1, 2, 11 and 12

Land - Dry Bottom. Soil, 2nd Rate

Timber Cottonwood Elm & Burr oak

June 27th, 1857.

North between Sections 34 and 35

Variation 10° 40' E.

40.00 Set a Boulder 15 in long 10 in wide and 4 in thick, for quarter Section corner.

Township 6 N. of Range 8 E of 6th Principal Meridian.

Chains

80.00 Set a Boulder 16 in long 12 in wide and 5 in thick for corner to Sections 26, 27, 34 and 35

Land - High rolling prairie. Soil - 2nd Rate.

East on a random line between 26 and 35.

Variation 10° 15' E.

40.00 Set a Stake for temporary quarter Section corner.

80.00 Intersected North and South line 15 links South of corner to Sections 26 and 35, from which corner I run

West on a true line between Sections 26 and 35

Variation 10° 21' E.

40.00 Set a Boulder 15 in long 8 in wide and 8 in thick for quarter Section corner

Township 6 N. Range 8 E. of 6th Principal Meridian

Chains.	
80.00	The corner to Sections 26, 27, 34 and 35. Land - First half mile Broken, and Soil 2nd Rate - East half mile - Bottom, and Soil 1st Rate.-
	North between Sections 26 and 27 Variation 10° 40' E.
40.00	Set a Boulder 12 in long 7 in wide and 5 in Thick for quarter Section corner.
58.00	A creek 25 links wide - Runs East.
58.25	Enter Timber - Bears East and West.
60.00	Same creek - Runs South west.
65.00	Leave Timber, Bears N. & S. E. and enter Prairie.
71.50	Same creek - Runs Southeast 50 links wide.
80.00	Set a Boulder 15 in long 10 in wide and 8 in Thick for corner to Sections 22, 23, 26 and 27.

Township 6 N. Range 8 E. of 6th Principal Meridian.

Chains.	
	Land - Bottom. Soil, 1st Rate. Timber - Burr oak and Walnut. Underbrush - The Same.-
	East on a random line between Sections 23 and 26. Variation 10° 00' E.
40.00	Set a Stake for Temporary quarter Section corner.-
79.93	Intersected North and South line 35 links South of corner to Sections 23 and 26. from which corner I run West on a True line between Sections 23 and 26.- Variation 10° 15' E.
39.97	Set a boulder 14 in long 10 in wide and 5 in Thick, for quarter Section Corner
79.93	The corner to Sections 22, 23, 26 and 27.- Land - rolling. Soil - Good 2nd Rate.

Township 6 N. Range 8 E of 6th Principal Meridian

Chains. North between Sections 22 and 23.

Variation 10° 40' E.

40.00 Set a Boulder 15 in long 10 in wide and 8 in Thick, for Quarter Section Corner.

80.00 Set a Boulder 13 in long 10 in wide and 10 in Thick for Corner To Sections 14, 15, 22 and 23.

Sand - Broken. Soil 3rd Rate.

East on a random line between Sections 14 and 23.

Variation 10° 15' E.

40.00 Set a Stake for Temporary Quarter Section Corner.

79.85 Intersected North and South line 4 links North of Corner To Sections 13, 14, 23 and 24, from which corner I run

Township 6 N. Range 8 E. of 6th Principal Meridian.

Chains West on a True line between Sections 14 and 23.

Variation 10° 13' E.

39.92 Set a Boulder 15 in long 10 in wide and 8 in Thick, for Quarter Section Corner

79.85 The Corner To Sections 14, 15, 22, and 23.

Sand - Broken. Soil - 2nd Rate.

North between Sections 14 and 15.

Variation 10° 40' E

40.00 Set a Boulder 14 in long 12 in wide and 8 in Thick for Quarter Section Corner.

80.00 Set a Boulder 13 in long 12 in wide and 9 in Thick for Corner To Sections 10, 11, 14 and 15.

Sand - High rolling Prairie. Soil 2nd Rate.

East on a random line between

Township 6 N. Range 8 E. 6th Principal Meridian

Chains.	
	Sections 11 and 14.-
	Variation 10° 15' E.
40.00	Set a Stake for Temporary quarter Section corner.
79.98	Intersected North and South line 8 links North of Corner to Sections 11, 12, 13 and 14.- from which corner I run
	West on a True line between Sections 11 and 14.
	Variation 10° 12' E.
39.99	Set a Boulder 15 in long 10 in wide and 8 in Thick for quarter Section corner
79.98	The corner to Sections 10, 11, 14 and 15. Land - Broken. Soil 3rd Rate.
	North between Sections 10 and 11.
	Variation 10° 40' E.
40.00	Set a Boulder 12 in long 10 in wide,

Township 6 N. Range 8 E. of 6th Principal Meridian.

Chains	
	and 8 in Thick, for Quarter Section Corner.
80.00	Set a Boulder 13 in long, 9 in wide and 8 in Thick, for Corner to Sections 2, 3, 10 and 11. Land - High broken prairie - Soil 3rd Rate.
	East on a random line between Sections 2 and 11
	Variation 10° 15' E.
40.00	Set a Stake for Temporary quarter Section corner.
80.08	Intersected North and South line, 10 links South of Corner to Sections 1, 2, 11 and 12, from which corner I run
	West on a True line between Sections 2 and 11.-
	Variation 10° 19' E.
40.04	Set a Boulder 14 in long 9 in wide and 8 in Thick for

Township 6 N. Range 8 E. of 6th Principle Meri

Chains.	Quarter Section Corner.
80.08	The Corner to Sections 2, 3, 11 and 12. Land – High rolling Prairie. 2nd Rate.

North on a random line between Sections 2 and 3.–

Variation 10° 40' E.

40.00	Set a Stake for Temporary Quarter Section Corner.
82.50	Intersected the North Boundary 7 links East of corner to Sections 2 and 3, from which corner I run

South on a True line between Sections 2 and 3.–

Variation 10° 43' E.

42.50	Set a Boulder 15 in long, 12 in wide and 7 in Thick for Quarter Section Corner.
82.50	The corner to Sections 2, 3, 10 and 11. Land – High rolling prairie. Soil, 2nd Rate

June 28th 1857.

Township 6 N. Range 8 E. Principal Meridian.

Chains.	North between Sections 33 and 34. Variation. 10° 40' E.
40.00	Set a Boulder 16 in long, 12 in wide and 10 in Thick for Quarter Section Corner.
80.00	Set a Boulder 15 in long, 11 in wide, and 8 in Thick, for Corner to Sections 27, 28, 33 and 34. Land – Rolling. Soil – 2nd Rate.

East on a random line between Sections 27 and 34.–

Variation 10° 15' E.

40.00	Set a Stake for Temporary Quarter Section Corner.
80.20	Intersected North and South line 35 links South of Corner to Sections 26, 27, 34 and 35, from which Corner I run

West on a True line between

Chains. S Sections 27 and 34.–

Variation 10° 30' E.

40.10 Set a Boulder 14 in long 12 in wide and 10 in Thick for Quarter Section Corner.

80.20 The Corner To Sections 27, 28 33 and 34.–

Sand – Rolling prairie. Soil – 2nd Rate

North between Sections 27 and 28.

Variation 10° 40' E.

40.00 Set a Boulder 16 in long, 10 in wide, and 10 in Thick for Quarter Section Corner.

78.40 A Brook 10 links wide – Runs North East.–

80.00 Set a Boulder 16 in long, 12 in wide and 10 in Thick for Corner To Sections 21, 22, 27 and 28.–

Sand – Rolling. Soil – 2nd Rate.

Chains. East on a random line between Sections 22 and 27.–

Variation 10° 30' E.

03.15 A Brook 15 links wide – Runs N. E.

40.00 Set a Stake for Temporary Quarter Section Corner

72.00 Enter Timber, bearing N. W. and S. E. And Cross A Creek 10 links wide. Running S. E.

75.00 Same Creek 17 links wide – Runs North East.

76.00 Leave Timber. Bear N. E. & S. W.

78.00 Cross Same Creek 25 links wide runs South East.

80.40 Intersect North and South line at Corner To Sections 22, 23, 26 and 27.– from which corner I run

West on a True line between Sections 22 and 27.

Variation 10° 30' E.

Township 6 N. Range 8 E. of 6th Principal Meridian.

Chains.

40.20 Set a Boulder 16 in long, 12 in wide and 10 in thick, for Quarter Section Corner.-

80.40 The Corner to Sections 21, 22, 27 and 28.
Land - Low. Soil - 1st Rate.
Timber - Walnut and Elm.
Underbrush - Same and Plum.

North between Sections 21 and 22.
Variation 10° 40' E.

07.00 A Creek and Timber, - Creek - 10 links wide - Runs N. W.
Timber bears South West and North East.

09.00 Same Creek - Runs along my line ~~two~~ chains and then off to the North West.-

11.00 Leave Creek

18.00 Same Creek 10 links wide - runs East.

19.00 Leave Timber and Enter prairie.

40.00 Set a Boulder 15 in long 10 in wide

Township 6 N. Range 8 E. of 6th Principal Meridian.

Chains

and 4 in thick, for Quarter Section Corner.-

45.50 A Creek 25 links wide - Runs East.

80.00 Set a Boulder 20 in long, 12 in wide and 10 in thick, for Corner to Sections 15, 16, 21 and 22.
Land - Level. - Soil 1st Rate.-
Timber - Burr Oak, Elm and Cotton Wood.-
Underbrush - Same and Plum.

East on a random line between Sections 15 and 22.-
Variation 10° 30' E.

40.00 Set a Stake for Temporary Quarter Section Corner.

80.30 Intersected North and South line 45 links South of Corner to Sections 14 and 15 22 and 23. from which

Township 6 N. Range 8 E of 6th Principal Meridian

Chains.	
	Corner I run
	West on a true line between Sections 15 and 22.
	Variation 10° 49' E.
40.15	Set a Boulder 17 in long 15 in wide and 10 in thick for Quarter Section Corner..
80.30	The corner to Sections 15, 16, 21 and 22..
	Land- Gently rolling. Soil 3rd Rate.

North between Sections 15 and 16.

Variation 10° 40' E.

40.00	Set a Boulder 18 in long 12 in wide and 8 in thick, for Quarter Section Corner.
80.00	Set a Boulder 16 in long, 10 in wide and 4 in thick for Corner to Sections 9, 10, 15 and 16
	Land- Broken. Soil- 2nd Rate

Township 6 N. Range 8 E of 6th Principal Meridian.

Chains.	
	East on a random line between Sections 10 and 15.-
	Variation 10° 40' E.
40.00	Set a Stake for Temporary Quarter Section Corner.
80.10	Intersected North and South line, 14 links South of Corner to Sections 10, 11, 14 and 15. From which corner I run
	West on a true line between Sections 10 and 15.-
	Variation 10° 46' E.
40.05	Set a Boulder 14 in long, 12 in wide and 8 in thick, for Quarter Section Corner.
80.10	The corner to Sections 9, 10, 15 and 16.-
	Land- Rolling. Soil- 2nd Rate.

North between Sections 9 and 10.

Variation 10° 40' E.

40.00	Set a Boulder 14 in long 10 in

Chains	
	wide, and 6 in thick for Quarter Section Corner.
80.00	Set a Boulder 15 in long, 8 in wide and 6 in thick for Corner to Sections 3, 4, 9 and 10. Sand - Broken. Soil - 2nd Rate.
	East on a random line between Sections 3 and 10. - Variation 10° 40' E.
40.00	Set a Stake for Temporary Quarter Section Corner.
79.90	Intersected North and South line 36 links South of Corner to Sections 2, 3, 10 and 11, from which corner I run West on a true line between Sections 3 and 10. - Variation. 10° 55' E.
39.95	Set a Boulder 14 in long 12 in wide and 5 in thick for

Chains.	
	Quarter Section Corner
79.90	The Corner to Sections 3, 4, 9 and 10. Sand - rolling. Soil - 2nd Rate.
	June 29th 1857.
	North on a random line between Sections 3 and 4. - Variation 10° 40' E.
40.00	Set a Stake for Temporary Quarter Section Corner.
82.60	Intersected North Boundary 15 links East of corner to Sections 3 and 4, from which corner I run
	South on a true line between Sections 3 and 4. - Variation 10° 46' E.
42.60	Chains Set a Boulder 15 in long, 10 in wide and 8 in thick, for quarter section corner. -

Township 6 N. Range 8 E. of 6th Principal Meridian

Chains	
82.60	The Corner to Sections 3, 4, 9 and 10.
	Land - Rolling. Soil, 2nd Rate. -
	North between Sections 32 and 33.
	Variation 10° 40' E.
24.50	Enter Timber, bearing East and West
25.00	Crossed a Creek 25 links wide.
	Runs North East.
30.00	Leave Timber, Bears East & West and enter Prairie.
40.00	Set a Boulder 15 in long, 12 in wide and 8 in thick, for Quarter Section Corner.
80.00	Set a Boulder 16 in long 11 in wide and 8 in thick for Corner to Sections 28, 29 32 and 33. -
	Land - Rolling. Soil - 2nd Rate.
	Timber - Burr Oak, Elm and Hackberry.

264/38

Township 6 N. Range 8 E of 6th Principal Meridian.

Chains	
	East on a Random line
	Between Sections 28 and 33.
	Variation 9° E.
40.00	Set a Stake for Temporary Quarter Section Corner. -
42.00	A Creek 10 links wide - Runs N.E.
79.70	Intersected North and South line 88 links North of Corner to Sections 27, 28, 33 and 34,
	From which Corner I run
	West on a True line
	Between Sections 28 and 33. -
	Variation 8° 22' E. -
39.85	Set a Boulder 14 in long 9 in wide and 6 in thick for Quarter Section Corner.
79.70	The Corner to Sections 28, 29, 32 and 33. -
	Land - Rolling. Soil 2nd Rate.

Township 6 N. Range 8 E of 6th Principal Merid

Chains	
	North between Sections 28 and 29.-
	Variation 10°40' E.
40.00	Set a Boulder 15 in long, 10 in wide and 7 in Thick for Quarter Section Corner.-
80.00	Set a Boulder 13 in long, 10 in wide and 10 in Thick for Corner to Sections 20, 21, 28 and 29.-
	Land, Broken. Soil 2nd Rate

East on a Random Line
Between Sections 21 and 28
Variation 9° E.-

40.00	Set a Stake for Temporary Quarter Section Corner.
79.00	A Creek 10 links wide - Runs S.E.
79.90	Intersected North and South lin

Township 6 N. Range 8 E. of 6th Principal Meridian.

Chains	
	70 links North of Corner to Sections 21, 22, 27 and 28.-
	From which Corner I run West on a True line between Sections 21 and 28.-
	Variation 8° 30' E.-
39.95	Set a Boulder 11 in long 10 in wide and 8 in Thick for Quarter Section Corner.-
79.90	The Corner to Sections 20, 21, 28 and 29.-
	Land - High, Rolling. Soil 2nd Rate.

	North between Sections 20 and 21.-
	Variation 10°40' E.-
4.00	A Creek 12 links wide - Runs N.E.
6.00	Same Creek 10 links wide - Runs N.W.
8.50	Same Creek 12 links wide - Runs N.E.
40.00	Set a Boulder 15 in long, 8 in wide and 8 in Thick, for Quarter Section Corner.

Township 6 N. Range 8 E of 6th Principal Merid.

Chains.	
80.00	Set a Boulder 18 in long 9 in wide and 6 in Thick for Corner To Sections 16, 17, 20 and 21.– Sand- Rolling. Soil 2nd Rate. June 30th, 1857.–

East on a Random Line Between Sections 16 and 21. Variation 8° 30' E.–

Chains.	
4.00	A Creek, 12 links wide – Runs S.E..
40.00	Set a Stake for Temporary Quarter Section Corner.–
79.50	Intersected North and South line, at Corner To Sections 15, 16, 21 and 22.– From which corner I run West on a True line between Sections 16 and 21.–

Township 6. N. Range 8 E. of 6th Principal Meridian.

Variation 8° 30' E.

Chains.	
39.25	Set a Boulder 12 in long, 9 in wide and 8 in Thick for Quarter Section Corner.–
79.50	The Corner To Sections 16, 17, 21 and 22.– Sand- Level. Soil- 1st Rate.–

North between Sections 16 and 17.– Variation 10° 40' E.

Chains.	
10.70	A Creek 10 links wide – Runs S.E.
14.40	Same Creek 10 links wide – Runs S.W.
16.00	Same Creek 12 links wide – Runs S.E. ✓
40.00	Set a Boulder 12 in long, 9 in wide and 8 in Thick, for Quarter Section Corner.–
80.00	Set a Boulder 15 in long, 12 in wide and 6 in Thick for Corner To Sections 8, 9, 16 and 17.–

Sand- First 40 chains, Level and 1st Rate. East 40 chains

Township 6 N. Range 8 E. of 6th Principal Meridian

Chains.	Broken and 3rd Rate.-
	East on a random line between Sections 9 and 16. Variation 9° 00' E.
40.00	Set a Stake for Temporary Quarter Section Corner.
80.00	Intersected North and South line. 14 links North of Corner To Sections 9 and 10 15 and 16, from which Corner I run
	West on a True line between Sections 9 and 16.- Variation 8° 54' E.
40.00	Set a Boulder 14 in long, 9 in wide, and 8 in Thick for Quarter Section Corner.-
80.00	The Corner To Sections 8, 9, 16 and 17
	Sand - Broken. Soil - 3rd Rate.-

Township 6 N. Range 8 E. of 6th Principal Meridian.

Chains	North between Sections 8 and 9. Variation 10° 40' E.
40.00	Set a Boulder 12 in long 10 in wide and 8 in Thick for Quarter Section Corner.-
80.00	Set a Boulder 13 in long 9 in wide and 8 in Thick for Corner To Sections 4, 5, 8 and 9.
	Sand - Broken. Soil 3rd Rate.-
	East on a random line between Sections 4 and 9. Variation 9° 0' E.
40.00	Set a Stake for Temporary Quarter Section Corner.
79.76	Intersected North and South line 15 links South of Corner To Sections 3, 4, 9 and 10; from which Corner I run
	West on a True line between Sections 4 and 9.-

Township 6 N. Range 8 E of Sixth Principal Mer.

Chains	
	Variation 9° 6' E.
39.88	Set a Boulder 12 in long 9 in wide and 9 in Thick for quarter Section Corner.
79.76	The Corner To Sections 4, 5, 8 and 9. Sand - Rolling. Soil - 2nd Rate. -
	North on a random line between Sections 4 and 5. -
	Variation 10° 40' E. -
40.00	Set a Stake for Temporary quarter Section Corner. -
80.00	Intersected North Boundary of Township 20 links East. - of Corner To Sections 4 and 5 from which corner I run South on a True line between Sections 4 and 5.
	Variation 11° 10' E.
40.00	Set a Boulder 12 in long 10 in wide and 8 in Thick for quarter

Township 6 N. Range 8 E of 6th Principal Meridian.

Chains	
	Section Corner.
80.00	The Corner To Sections 4, 5, 8 and 9. Sand - Rolling. Soil - 2nd Rate
	North between Sections 31 and 32.
	Variation 10° 40' E.
40.00	Set a Boulder 12 in long 9 in wide and 8 in. Thick for quarter Section Corner.
80.00	Set a Boulder 13 in long, 10 in wide and 9 in Thick, for Corner To Sections 29, 30 31 and 32. -
	Sand - Rolling. Soil - 2nd Rate.
	East on a random line between Sections 29 and 32. -
	Variation 10° E.
40.00	Set a Stake for Temporary quarter Section Corner.
80.03	Intersected North and South

Chains

line, 21 links South of Corner
To Sections 28, 29, 32 and 33,
from which corner I run
West on a true line between
Sections 29 and 32
Variation 19° 09' E.

40.01 Set a Boulder 15 in long 10 in wide
and 7 in Thick for quarter
Section Corner.

80.03 The Corner To Sections 29, 30, 31 and 32 -
Sand - Broken. Soil - 2nd Rate.

West on a random line between
Sections 30 and 31. -
Variation 10° E. -

40.00 Set a Stake for Temporary
Quarter Section Corner. -

56.50 Intersected West Boundary
10 links South of Corner
To Sections 30 and 31 -
from which corner I run

Chains. East on a true line between
Sections 30 and 31. -
Variation 9° 54' E.

16.50 Set a Boulder 12 in long, 10 in
wide, and 6 in Thick, for
Quarter Section Corner. -

56.50 The Corner To Sections 29, 30, 31 and 32.
Sand - High rolling Prairie. Soil 2nd Rate.

North between Sections 29 and 30.
Variation 10° 40' E.

40.00 Set a Boulder 12 in long, 9 in
wide and 7 in Thick for
Quarter Section Corner. -

51.00 A Brook 10 links wide - Runs East

80.00 Set a Boulder 14 in long, 10 in
wide and 6 in Thick, for
Corner To Sections 19, 20,
29 and 30. -
Sand - Rolling. Soil. 2nd Rate.

East on a random line between
Sections 20 and 29.-
Variation 10° E.-
40.00 Set a Stake for Temporary
Quarter Section Corner.-
56.00 A Brook 15 links wide. Runs N.E.
80.00 Intersected North and South
line 10 links South of Corner
To Sections 20, 21, 28 and 29.-
from which corner I run
West on a True line between
Sections 20 and 29.-
Variation - 10°.04' E.-
40.00 Set a Boulder 12 in long, 10 in
wide and 7 in Thick for
Quarter Section Corner.
80.00 The Corner To Sections 19, 20,
29 and 30.-
Land - Rolling. Soil - 2nd Rate.

West on a random line

chains between Sections 19 and 30.-
Variation. 10° E.
40.00 Set a Stake for Temporary
Quarter Section Corner.-
57.00 Intersected West Boundary
10 links North of Corner
To Sections 19 and 30 - from
which corner I run
East on a True line between
Sections 19 and 30.-
Variation 10° 7' E.
17.00 Set a Boulder 15 in long, 10 in
wide and 8 in Thick for
Quarter Section Corner.-
57.00 The Corner To Sections 19, 20
29 and 30.-
Land - Rolling. Soil - 2nd Rate.-
July 1st, 1857.-

North between Sections 19 and 20.
Variation 10° 40' E.-

Township 6 N. Range 8 E. of 6th Principal Meri

Chains.

40.00 Set a Boulder 12 in long, 9 in wide and 7 in Thick, for Quarter Section Corner.-

80.00 Set a Boulder 12 in long, 11 in wide and 9 in Thick, for Corner to Sections 17, 18, 19 and 20.-

Sand - Rolling. Soil, 2nd Rate.

East on a random line between Sections 17 and 20.-

Variation - 10° 30' E.-

40.00 Set a Stake for Temporary Quarter Section Corner.-

79.80 Intersected North and South line, 12 links South of Corner to Sections 16, 17, 20 and 21. from which 4 run

West on a True line between Sections 17 and 20.

Township 6 N. Range 8 E of 6th Principal Meridian.

Variation 10° 35' E.-

39.90 Set a Boulder 13 in long, 10 in wide, and 8 in Thick, for Quarter Section Corner.-

79.80 The Corner to Sections 17, 18, 19 and 20. Sand - rolling. Soil - 2nd Rate.

West on a random line between Sections 18 and 19.-

Variation - 10° 30' E.-

40.00 Set a Stake for Temporary Quarter Section ~~Corner~~.-

57.50 Intersected the West Boundary 14 links South of corner to Sections 18 and 19.- from which corner 3 run

East on a True line between Sections 18 and 19.-

Variation 10° 22' E.

17.50 Set a Boulder 15 in long, 10 in wide and 8 in Thick,

Township 6 N. Range 8 E. of 6th Principal Meridian

Chains	
	for Quarter Section Corner.-
57.50	The Corner to Sections 17, 18, 19 and 20.-
	Land - Broken. Soil, 3rd Rate.-
	North between Sections 17 and 18.
	Variation 10° 40' E.-
40.00	Set a Boulder 12 in long, 10 in wide and 8 in thick for Quarter Section Corner.-
79.00	A Brook 15 links wide - Runs S.E.-
80.00	Set a Boulder, 12 in long, 9 in wide and 8 in thick, for Corner to Sections 7, 8, 17 and 18.-
	Land - Rolling - Soil 2nd Rate.
	East on a random line between Sections 8 and 17.
	Variation 10° 30' E.-
40.00	Set a Stake for Temporary

Township 6 N. Range 8 E of 6th Principal Meridian.

Chains	
	Quarter Section Corner.
79.60	Intersected North and South line, 42 links South of Corner to Sections 8, 9, 16, and 17, from which corner I run
	West on a true line between Sections 8 and 17.-
	Variation 10° 48' E.-
39.80	Set a Boulder 15 in long 8 in wide and 5 in thick for Quarter Section Corner.
79.60	The Corner to Sections 7, 8, 17 and 18.
	Land - 1st 50 chains, Level and Soil 1st Rate.- Remainder; Hilly - Soil, 2nd Rate.-
	West on a random line between Sections 7 and 18.-
	Variation 11° E.-
5.00	A Brook 10 links wide. Runs South East.-

Chains.	
40.00	Set a Stake for Temporary Quarter Section Corner.-
57.60	Intersected West Boundary 7 links South of Corner to Sections 7 and 18.- from which corner I run East on a True line, between Sections 7 and 18.- Variation - 10° 56' E.-
17.60	Set a Boulder 12 in long 11 in wide and 7 in Thick, for Quarter Section Corner.
57.60	The Corner to Sections 7, 8, 17 and 18.-
	Land - Rolling. Soil - 2nd Rate.

North between Sections 7 and 8.
Variation 10° 40' E.-

Chains.	
40.00	Set a Boulder 12 in long, 10 in wide and 9 in Thick for

Chains.	
	Quarter Section Corner
80.00	Set a Boulder 13 in long, 10 in wide and 8 in Thick; for corner to Sections 5, 6, 7 and 8.-
	Land - Broken. 3rd Rate.-

East on a random line between Sections 5 and 8.-
Variation 11° East.

Chains.	
40.00	Set a Stake for Temporary Quarter Section Corner.
79.50	Intersected North and South line 50 links South of Corner to Sections 4, 5, 8, and 9.- from which corner I run West on a True line between Sections 5 and 8.- Variation - 11° 21' E.
39.75	Set a Boulder 13 in long, 8 in wide and 8 in Thick

Chains. For Quarter Section Corner.

79.50 The Corner. To Sections 5, 6, 7, and 8.
Sand - Broken. Soil - 3rd Rate.

West on a random line between
Sections 6 and 7.-
Variation 11°. E.-

40.00 Set a Stake for Temporary
Quarter Section Corner.-

58.00 Intersected the West Boundary
70 links South of Corner to
Sections 6 and 7.- from
Which Corner I run

East on a True line between
Sections 6 and 7.
Variation 10° 18' E.-

18.00 Set a Boulder 16 in long, 10
in wide and 10 in thick,
for Quarter Section Corner.

58.00 The Corner to Sections 5, 6, 7 and 8.
Sand - Broken. Soil - 3rd Rate

Chains North on a random line between
Sections 5 and 6.
Variation - 11° E.-

40.00 Set a Stake for Temporary
Quarter Section Corner.

83.00 Intersected North Boundary
63 links East of Corner to
Sections 5 and 6.- from
Which corner I run

South on a True line, between
Sections 5 and 6.-
Variation 11° 27' E.

43.00 Set a Boulder 15 in long, 10 in
wide and 6 in thick, for
Quarter Section Corner.

83.00 The Corner to Sections 5, 6, 7, and 8.
Sand - Broken. Soil, 3rd Rate.-
July 2nd 1857.-

Township 6 N. Range 8 E of 6th Principal Meridian

General description.

This Township has some good land along the creeks. The uplands are broken and poor. Good running water in the South. - Some timber along the streams of a good quality. - No stone except Boulders which are found in abundance on the high points.

List of Names.

A List of the names of the individuals employed to assist in running measuring or marking the lines described in the foregoing field Notes of Township No. 6. North of Range No. 8. East of the 6th Principal Meridian, showing the respective capacities in which

they acted -

John J. Smith - Chainman
Lyman M. Sawyer - Chainman
Henry E. Robert - Axeman
William F. Mann - Flagman.

52/110

Copies 3 Platted

111

Field Notes
of the
Subdivision lines
in
Township No. 7. North
of
Range No. 8. East of
the 6th Principal Meridian, in the Territory
of
Nebraska.
By
James D. White Deputy Surveyor
under his contract No. 168
Bearing date November 12th 1857.

Commenced June 18th 1857.
Completed June 25th 1857.

Exd Sept 9th 1857

Names and Duties
of
Assistants

John J. Smith Chainman
Lyman M. Sawyer Chainman
Henry E. Roberts Axeman
William F. Mann Flagman

Township 7 North Range 8 East 6th P. M.



Field Notes of the Subdivision Lines in Township No. 7 North of Range No. 8 East of 6th Principal Meridian.

Same. To determine the proper adjustment of my Transit for Subdividing this Township, I commence at Corner to Townships 6 and 7 North, Ranges 8 and 9 East, and run North on a blank line along the East Boundary of Section 36.

Variation 10° 20' E.

40.00 To a point 5 links West of quarter Section Corner.

80.00 To a point 7 links West of Corner to Sections 25 and 36.

To retrace this line or run parallel thereto, my Transit must be adjusted to a Variation of 10° 17' E.

Subdivision Commenced June 18th 1857.-

Township 8 N. Range 8 E. of 6th Principal Me

Chains.	
	From the corner to Sections 1, 2, 35 and 36. on the South Boundary to the Township I run North between Sections 35 and 36.
	Variation 10° 17' E.
28.00	Enter Timber. Bears S.E. and N.W.
34.00	A Brook 10 links wide. Runs S.E.
40.00	Set a Boulder 14 in long 12 in wide and 6 in thick for Quarter Section Corner, from which an Elm 30 in. in diameter Bears North, 85° West, 10 links distant. A Walnut 15 in. in diameter Bears S. 50° W. 55 links distant.
45.00	Same Brook 10 links wide - Runs S.W.
51.00	Same Brook 12 links wide

Township 8 N. Range 8 E of 6th Principal Meridian

Chains.	
	Runs S.E. Bearing N. W. & S.E.
53.00	Leave Timber, and Enter Prairie.
80.00	Set a Boulder 15 in long 14 in wide and 12 in thick for Corner to Sections 25, 26, 35 and 36.
	Land - Mostly rolling. Soil 2nd Rate.
	Timber - Walnut, Bur Oak, Hickory and Elm.
	Underbrush - Same. -
	East on a random line between Sections 25 and 36.
	Variation 10° 20' E.
40.00	Set a Stake for Temporary Quarter Section Corner.
80.20	Intersected East Boundary 32 links North of Corner to Sections 25 and 36, from which corner I run
	West on a True line between Sections 25 and 36.

Township 2 N. Range 8 E of 6th Principal Merid

Chains

Variation 10° 6' E.

40.10 Set a Boulder 12 in long 10 in wide and 8 in Thick for Quarter Section Corner.-

80.20 The Corner To Sections 25, 26, 35 and 36.-

Sand- Broken. Soil 3rd Rate.

North between Sections 25 and 26.

Variation 10° 17' E.

40.00 Set a Boulder 14 in long, 12 in wide and 6 in Thick for Quarter Section Corner.-

73.40 A Drain or Slough 50 links wide- Runs S. W.

75.00 Same Drain 50 links wide- Runs S.E.-

79.30 Same Drain 35 links wide- Runs S.W.

80.00 Set a Boulder 30 in long, 12 in wide and 10 in Thick for

Township 2 N. Range 8 E. of 6th Principal Meridian.

Chains.

Corner To Sections 23, 24, 25 and 26.

Sand- Broken. Soil- 2nd Rate.

East on a random line between Sections 24 and 25.-

Variation 10° E.-

3.50 Drain or Slough 30 links wide. Runs S. W.

40.00 Set a Stake for Temporary Quarter Section Corner.-

79.90 Intersected East Boundary of Township, 10 links North of Corner To Sections 24 and 25, from which Corner I run

West on a True line between Sections 24 and 25.-

Variation 9° 56' E.-

39.95 Set a Boulder 13 in long 10 in wide and 10 in Thick for Quarter Section Corner.-

Township 8 North Range 8 E of 6th Principal Meridian.

Chains.	
79.90	The corner to Sections 23, 24 25 and 26.-
	Sand - rolling. Soil - 2nd Rate.
	North between Sections 23 and 24. Variation 10°15'E.
40.00	Set a Boulder 15 in long, 10 in wide and 8 in thick for quarter section corner.
80.00	Set a Boulder 14 in long, 12 in wide and 8 in thick for corner to Sections 13, 14, 23 and 24.-
	Sand - gently rolling. Soil 2nd Rate.
	East on a random line between Sections 13 and 24.- Variation 10° E.
40.00	Set a Stake for temporary quarter section corner.

Township 8 North Range 8 E of 6th Principal Meridian.

Chains	
79.80	Intersected East Boundary 32 links North of corner to Sections 13 and 24, from which corner I run
	West on a true line between Sections 13 and 24.- Variation 9°48'E.-
39.90	Set a Boulder 13 in long 10 in wide and 8 in thick for quarter section corner.-
79.80	The corner to Sections 13, 14, 23 and 24.-
	Sand - rolling. Soil 2nd Rate.
	North between Sections 13 and 14 Variation 10°15'E.
40.00	Set a Boulder 14 in long 10 in wide and 7 in thick for quarter section corner
80.00	Set a Boulder 13 in long

Chains

11 in wide and 11 in Thick, for Corner To Sections 11, 12 13 and 14.-

Sand - High rolling prairie. Soil 2nd Rate.

East on a random line between Sections 12 and 13.

Variation 9° 45' E.-

40.00 Set a Stake for Temporary Quarter Section Corner.-

79.85 Intersected East Boundary 5 links South of Corner To Sections 12 and 13.- from which corner I run

West on a True line between Sections 12 and 13.

Variation 9° 45' E.-

39.92 Set a Boulder 13 in long 9 in wide and 9 in Thick for Quarter Section Corner.

Chains.

79.85 The Corner To Sections 11, 12, 13 and 14

Sand - High Rolling - Soil 2nd Rate.

North between Sections 11 and 12.-

Variation 10° 15' E.-

40.00 Set a Boulder 12 in long 8 in wide and 8 in Thick for Quarter Section Corner.-

80.00 Set a Boulder 14 in long, 12 in wide and 12 in Thick for Corner To Sections 1, 2, 11 and 12.

Sand - High rolling prairie. Soil - 2nd Rate

East on a random line between Sections 1 and 12.-

Variation 9° 45' E.-

40.00 Set a Stake for Temporary Quarter Section Corner.-

80.18 Intersected East Boundary at Corner To Sections

Township 2 N. Range 8 E of 6th Principal Merid

Chains. 1 and 12; from which
corner I run
West on a True line between
Sections 1 and 12.-
Variation 9° 45' E.-
40.09 Set a Boulder 13 in long, 8 in
wide and 8 in Thick for
quarter Section corner.-
80.18 The corner To Sections 1, 2, 11 and 12.
Land - Broken. Soil 2nd Rate.-

North on a random line
between Sections 1 and 2.-
Variation 10° 7' E.-
40.00 Set a Stake for Temporary
Quarter Section Corner.
80.70 Intersected North Boundary
14 links East of corner
To Sections 1 and 2.-
from which Corner I run
South on a True line between

Township 2 N. Range 8 E of 6th Principal Meridian.

Chains Sections 1 and 2.-
Variation 10°. 13' E.-
40.70 Set a Boulder 12 in long, 8
in wide and 8 in Thick,
for Quarter Section Corner.-
80.70 The Corner To Sections 1, 2,
11 and 12.-
Land - Broken. Soil 2nd Rate.-
June 18th, 1857.-

North between Sections 34 and 35.
Variation 10° 15' E.
9.50 A Drain or Brook 50 links
wide - Runs E.
40.00 Set a Boulder 15 in long 8 in
wide and 6 in Thick for
quarter Section Corner.-
69.00 Enter Timber - Bears E. and W.
70.00 A Brook 10 links wide - Runs E.-
73.00 Leave Timber, Bearing E & W and Enter Prairie.
73.50 Same Brook, 10 links wide - Runs W.

Township 2 N. Range 8 E of 6th Principal Meridian

Chains	
80.00	Set a Boulder 14 in long, 10 in wide and 8 in Thick for Corner to Sections 26, 27, 34 and 35.
	Sand - Broken. Soil 2nd Rate.
	Timber - Elm, Walnut and Cottonwood. -
	Underbrush - Same. -
	East on a random line between Sections 26 and 35. - Variation 10° E. -
2.00	A Brook, 10 links wide - Runs S.E.
40.00	Set a Stake for Temporary Quarter Section Corner. -
61.50	A Brook, 20 links wide - Runs S. -
80.30	Intersected North and South line 17 links South of Corner to Sections 25, 26, 35 and 36. From which corner I run West on a True line between

Township 2 N. Range 8 E of 6th Principal Meridian.

Chains.	
	Sections 26 and 35. - Variation 10° 2' E. -
40.15	Set a Boulder 18 in long 15 in wide and 8 in Thick, for Quarter Section Corner. -
80.30	The Corner to Sections 26, 27, 34 and 35.
	Sand - Rolling. Soil - 2nd Rate.
	North between Sections 26 and 27. Variation 10° 10' E.
2.50	A Brook 15 links wide - Runs S. E.
40.00	Set a Boulder 30 in long, 12 in wide, and 10 in Thick for Quarter Section Corner. -
80.00	Set a Boulder 20 in long, 14 in wide and 8 in Thick for Corner to Sections 22, 23, 26 and 27. -
	Sand - Broken. Soil - 2nd Rate.

Township 2 N. Range 8 E of 6th Principal Meridian

Chains East on a random line between Sections 23 and 26.

Variation 10° E.-

40.00 Set a Stake for Temporary Quarter Section Corner

75.00 A Brook 15 links wide - Runs S.-

80.35 Intersected North and South line 12 links South of Corner to Sections 23, 24, 26 and 27, from which Corner I run

West on a true line between Sections 23 and 26.-

Variation 10° 05' E.-

40.17 Set a Boulder 17 in long 11 in wide and 8 in thick for Quarter Section Corner.-

80.35 The Corner to Sections 22, 23, 26 and 27.-

Land - Broken. Soil - 2nd Rate.-

Township 2 N. Range 8 E of 6th Principal Meridian.

Chains. North between Sections 22 and 23.

Variation 10° 10' E.

40.00 Set a Boulder 15 in long, 12 in wide and 10 in thick for Quarter Section Corner.-

80.00 Set a Boulder 12 in long, 10 in wide and 8 in thick for Corner to Sections 14, 15, 22 and 23.-

Land - Gently rolling. Soil - 2nd Rate.

East on a random line between Sections 14 and 23.-

Variation 10° E.-

40.00 Set a Stake for Temporary Quarter Section Corner.-

80.20 Intersected North and South line, 21 links South of Corner to Sections 13, 14, 23 and 24, from which corner I run

West on a true line between Sections 14 and 23.

Township 2 N. Range 8 E of 6th Principal Meridian

Chains.	
	Variation 10° 9' E.
40.10	Set a Boulder 15 in long, 10 in wide and 4 in Thick for quarter Section corner.-
80.20	The corner to Sections 14, 15, 22 and 23.
	Land - Broken. Soil - 3rd Rate.

North between Sections 14 and 15.
Variation 10° 10' E.

40.00	Set a Boulder 14 in long, 12 in wide and 10 in Thick for quarter Section Corner.
80.00	Set a Boulder 15 in long, 14 in wide and 12 in Thick for Corner to Sections 10, 11, 14 and 15.
	Land - Rolling. Soil - Gravelly. 3rd Rate.

East on a random line between Sections 11 and 14.
Variation 10° E.

40.00	Set a Stake for Temporary

Township 2 N. Range 8 E of 6th Principal Meridian.

Chains.	
	Quarter Section Corner.
80.05	Intersected North and South line, 8 links North of Corner to Sections 11, 12, 13 and 14. from which corner I run West on a true line between Sections 11 and 14.
	Variation 9° 57' E.
40.02	Set a Boulder 12 in long, 10 in wide and 8 in Thick for quarter Section Corner.
80.05	The Corner to Sections 10, 11, 14 and 15.-
	Land - Gently rolling. Soil - 2nd Rate.

North between Sections 10 and 11.
Variation 10° 15' E.

40.00	Set a Boulder 13 in long, 12 in wide and 9 in Thick for quarter Section Corner.
80.00	Set a Boulder 14 in long, 9 in

Township 8 N. Range 8 E of 6th Principal Meridian

Chains. wide and 8 in thick for
Corner to Sections 2, 3, 10
and 11.-
Land - High rolling prairie. Soil - 2nd Rate.

East on a random line between
Sections 2 and 11.-
Variation 10° E.-
40.00 Set a Stake for Temporary
Quarter Section Corner.
79.98 Intersected North and South
line at Corner to Sections
1, 2, 11, and 12, from which
Corner I run
West on a True line between
Sections 2 and 11.-
Variation 10° E.-
39.99. Set a Boulder 13 in long, 9 in
wide and 8 in thick, for
Quarter Section Corner.-
79.98 The Corner to Sections 2, 3,

Township 8 N. Range 8 E of 6th Principal Meridian.

Chains. 10 and 11.-
Land - Broken. Soil - 2nd Rate.

North on a random line
between Sections 2 and 3.
Variation 10° 15' E.
40.00 Set a Stake for Temporary
Quarter Section Corner.-
81.20 Intersected North Boundary
35 links East of Corner
to Sections 2 and 3, from
which Corner I run
South on a True line
between Sections 2 and 3.-
Variation 10° 30' E.-
41.20 Set a Boulder 15 in long, 8 in
wide and 8 in thick for
Quarter Section Corner.-
81.20 The Corner to Sections 2, 3, 10 and 11.
Land - High rolling Prairie. Soil 2nd Rate.
June 19th, 1857.-

Township 2 N. Range 8 E of 6th Principal Meridian

Chains. North between Sections 33 and 34.

Variation 10° 15' E.

40.00 Set a Boulder 15 in long 10 in wide and 8 in Thick, for Quarter Section corner.

80.00 Set a Boulder 16 in long, 14 in wide and 12 in Thick for Corner to Sections 27, 28, 33 and 34.

Sand - Broken. Soil - 2nd Rate.

East on a random line between Sections 27 and 34. -

Variation 10° E.

40.00 Set a Stake for Temporary Quarter Section Corner.

80.07 Intersected North and South line, 27 links North of Corner to Sections 26, 27, 34 and 35; from which corner I run West on a True line between Sections 27 and 34. -

Township 2 N. Range 8 E of 6th Principal Meridian.

Variation 9° 48' E.

Chains.

40.03 Set a Boulder 18 in long 15 in wide and 7 in Thick for Quarter Section corner. -

80.07 The corner to Sections 27, 28, 33 and 34. -

Sand - Broken. Soil - 2nd Rate.

North between Sections 27 and 28.

Variation 10° 13' E.

40.00 Set a Boulder 14 in long 10 in wide and 8 in Thick for Quarter Section Corner.

63.00 A Brook 10 links wide - Runs E. -

80.00 Set a Boulder 25 in long, 14 in wide and 7 in Thick for Corner to Sections 21, 22, 27 and 28. -

Sand - Broken. Soil - 2nd Rate.

Township 7 N. Range 8 E of 6th Principal Meridian

Chains. East on a random line between Sections 22 and 27.

Variation 10° E.

40.00 Set a Stake for Temporary quarter Section Corner.

80.05 Intersected North and South line, 14 links North of Corner To Sections 22, 23, 26 and 27. - from which corner I run West on a True line between Sections 22 and 27.

Variation 9° 54' E.

40.02 Set a Boulder 12 in long 10 in wide and 9 in thick, for quarter Section Corner,

80.05 The Corner to Sections 21, 22 & 27 and 28.

Sand - Rolling. Soil - 2nd Rate.

North between Sections 21 and 22.

Variation 10° 15' E.

Township 7 N. Range 8 E of 6th Principal Meridian.

Chains

40.00 Set a Boulder 14 in long 12 in wide and 7 in thick for quarter Section Corner.

80.00 Set a Boulder 15 in long, 9 in wide and 7 in thick for Corner to Sections 15, 16, 21 and 22. -

Sand - Rolling. Soil - 2nd Rate.

East on a random line between Sections 15 and 22.

Variation 10° E.

40.00 Set a Stake for Temporary quarter Section Corner.

79.90 Intersected North and South line at Corner to Sections 14, 15, 22 and 23. from which Corner I run

West on a True line between Sections 15 and 22.

Township 8 N. Range 8 E. of 6th Principal Meri

Chains

Variation 10° E.-

39.95 Set a Boulder 12 in long, 10 in wide and 8 in thick for Quarter Section corner.-

79.90 The corner to Sections 15, 16, 21 and 22. Sand - Broken. Soil 2nd Rate.

North between Sections 15 and 16

Variation 10° 15' E.

40.00 Set a Boulder 14 in long 10 in wide and 8 in thick for Quarter Section corner.

80.00 Set a Boulder 20 in long, 14 in wide and 10 in thick for Corner to Sections 9, 10, 15 and 16.-

Sand - Broken. Soil - 3rd Rate.

East on a random line between Sections 10 and 15.-

Variation 10° E.-

Township 8 N. Range 8 E of 6th Principal Meridian.

Chains.

40.00 Set a Stake for Temporary Quarter Section corner.

79.25 Intersected North and South line, 14 links North of corner to Sections 10, 11, 14 and 15.- from which corner I run West on a True line between Sections 10 and 15.-

Variation 9° 54' E.

39.85 Set a Boulder 12 in long, 12 in wide and 10 in thick for Quarter Section corner.

79.25 The corner to Sections 9, 10, 15 and 16. Sand - Rolling. Soil - 2nd Rate.

North between Sections 9 and 10.

Variation 10° 20' E.

40.00 Set a boulder 15 in long, 10 in wide and 8 in thick for Quarter Section corner.-

Township 7 N. Range 8 E. of 6th Principal Meridian

Chains.	
80.00	Set a Boulder 14 in long, 11 in wide and 7 in thick, for Corner to Sections 3, 4, 9 and 10. Land - Broken. Soil - 2nd Rate.
	East on a random line between Sections 3 and 10. - Variation 10° E.
40.00	Set a Stake for Temporary Quarter Section Corner.
80.06	Intersected North and South line, 11 links North of Corner to Sections 2, 3, 10 and 11. - from which corner I run
	West on a True line between Sections 3 and 10. - Variation 9° 55' E.
40.03	Set a Boulder 15 in long, 10 in wide and 7 in thick for Quarter Section Corner. -

Township 7 N. Range 8 E of 6th Principal Meridian.

Chains.	
80.06	The Corner to Sections 3, 4, 9 and 10. Land - Broken. Soil 3rd Rate.
	North on a random line between Sections 3 and 4. Variation 10° 20' E.
40.00	Set a Stake for Temporary Quarter Section Corner. -
81.39	Intersected North Boundary 20 links East of Corner to Sections 3 and 4 - from which corner I run
	South on a True line between Sections 3 and 4. - Variation 10° 29' E. -
41.39	Set a Boulder 15 in long, 10 in wide, and 7 in thick for Quarter Section Corner.
81.39	The Corner to Sections 3, 4, 9 and 10. Land - Rolling. Soil - 2nd Rate.

June 20th 1857.

Township 2 N. Range 8 E of 6th Principal Meridian

Chains	
	North between Sections 32 and 33.
	Variation 10° 15' E.
40.00	Set a Boulder 13 in long, 12 in wide and 2 in Thick for Quarter Section Corner.
80.00	Set a Boulder 15 in long 10 in wide and 8 in Thick for Corner To Sections 28, 29, 32 and 33.
	Sand - Broken. - Soil - 3rd Rate

	East on a random line between Sections 28 and 33.
	Variation 10° E.
40.00	Set a Stake for Temporary Quarter Section Corner.
80.25	Intersected North and South line 4 links South of Corner To Sections 27, 28, 33 and 34, from which corner I run West on a True line between

Township 2 N. Range 8 E. of 6th Principal Meridian

Chains	
	Sections 28 and 33.
	Variation 10° 2' E.
40.12	Set a Boulder 12 in long 11 in wide and 8 in Thick for Quarter Section Corner.
80.25	The Corner To Sections 28, 29, 32 and 33
	Sand - Broken. Soil - Poor 2nd Rate.

	North between Sections 28 and 29.
	Variation 10° 15' E.
40.00	Set a Boulder 14 in long 10 in wide and 8 in Thick for Quarter Section Corner.
80.00	Set a Boulder 15 in long 11 in wide and 9 in Thick for Corner To Sections 20, 21, 28 and 29.
	Sand - Rolling. Soil - 2nd Rate.

East on a random line

Chains

between Sections 21 and 28
Variation 10° E.

40.00 Set a Stake for Temporary
Quarter Section corner.

80.27 Intersected North and South
line 15 links South of corner
To Sections 21, 22, 27 and 28.
from which corner I run
West on a True line between
Sections 21 and 28.-
Variation 10° 6' E.

40.13 Set a Boulder 12 in long, 11 in
wide and 8 in Thick for
Quarter Section corner.-

80.27 The corner To Sections 20, 21,
28 and 29.
Land - Broken. Soil - 3rd Rate

North between Sections 20 and 21.
Variation 10° 15' E.

40.00 Set a Boulder 14 in long 10 in

Chains

wide and 5 in Thick for
Quarter Section Corner.-

80.00 Set a Boulder 15 in long, 11 in
wide and 6 in Thick for
Corner To Sections 16,
17, 20 and 21.
Land - High rolling prairie. Soil 2nd Rate

East on a random line between
Sections 16 and 21.-
Variation 10° E.

40.00 Set a Stake for Temporary
Quarter Section corner.

80.16 Intersected North and South
line, 10 links South of corner
To Sections 15, 16, 21 and 22,
from which corner I run
West on a True line between
Sections 16 and 21
Variation 10° 4' E.

40.08 Set a Boulder 13 in long, 9 in

Chains

in wide, and 2 in Thick for Quarter Section Corner.-

80.16 The corner to Sections 16, 17, 20 and 21.

Land- High rolling prairie. Soil- 2nd Rate.

North between Sections 16 and 17.

Variation 10° 15' E.

40.00 Set a Boulder 15 in long, 10 in wide and 2 in Thick, for Quarter Section Corner.-

80.00 Set a Boulder 14 in long, 9 in wide and 9 in Thick for Corner to Sections 8, 9, 16 and 17.

Land- Rolling. Soil- 2nd Rate.

East on a random line between Sections 9 and 16.-

Variation 10.° E.

40.00 Set a Stake for Temporary Quarter Section Corner.

Chains.

79.93 Intersected North and South line 12 links South of Corner to Sections 9, 10, 15 and 16, from which Corner I run West on a True line between Sections 9 and 16.

Variation 10° 5' E.

39.90 Set a Boulder 13 in long 10 in wide and 9 in Thick, for Quarter Section Corner.-

79.93 The corner to Sections 8, 9, 16, and 17.-

Land- Broken. Soil 2nd Rate.

North between Sections 8 and 9.-

Variation 10.° 15' E.

40.00 Set a Boulder 12 in long 9 in wide and 2 in Thick for quarter Section Corner.-

80.00 Set a Boulder 15 in long, 8 in

Chains.

wide and 2 in thick for corner to Sections 4, 5, 8 and 9.-

Land - Broken. Soil - Poor.

East on a random line between Sections 4 and 9.-

Variation 10° E.

40.00 Set a Stake for Temporary quarter Section corner.-

79.90 Intersected North and South line, 15 links North of Corner to Sections 3, 4, 9 and 10- from which corner I run West on a True line between Sections 4 and 9.-

Variation 9° 54' E.

39.95 Set a Boulder 15 in long 10 in wide and 8 in thick for quarter Section corner.

79.90 The corner to Sections 4, 5,

Chains.

8 and 9

Land - Rolling. Soil 2nd Rate.

North on a random line between Sections 4 and 5.

Variation 11° E.

40.00 Set a Stake for Temporary quarter Section corner.

82.50 Intersected North Boundary 45 links East of corner to Sections 4 and 5.- from which corner I run South on a True line between Sections 4 and 5.-

Variation 11° 19' E.

42.50 Set a Boulder 16 in long, 10 in wide and 5 in thick, for quarter Section corner.-

82.50 The corner to Sections 4, 5, 8 and 9.

Land - High, broken. Soil, 3rd Rate.

June 22nd 1857.-

North between Sections 31 and 32.
Variation 10° 18' E.-

40.00 Set a Boulder 13 in long, 10 in wide and 9 in Thick for Quarter Section corner.-

80.00 Set a Boulder 15 in long 10 in wide and 8 in Thick for Corner to Sections 29, 30, 31 and 32.

Land - Rolling. Soil 2nd Rate.

East on a random line between Sections 29 and 32.-
Variation 10° E.-

40.00 Set a Stake for Temporary Quarter Section corner.

79.96 Intersect North and South line, 16 links South of Corner to Sections 28, 29 32 and 33.- from which corner I run west

West on a True line between

Chains. Sections 29 and 32.-
Variation 10° 7' E.

39.98 Set a Boulder 15 in long, 9 in wide and 7 in Thick for Quarter Section Corner.-

79.96 The Corner to Sections 29, 30, 31 and 32.-

Land - Broken Soil 2nd Rate.

West on a Random line
Between Sections 30 and 31.
Variation 10° E.

40.00 Set a Stake for Temporary Quarter Section corner.-

60.00 Intersected West Boundary 10 links North of Corner to Sections 30 and 31.-
From which corner I run
East on a True line
Between Sections 30 and 31.-
Variation 10° 6' E.-

20.00 Set a Boulder 15 in long, 7 in

Chains.

wide and 6 in Thick for
Quarter Section corner.-

60.00 The corner to Sections 29, 30, 31 and 32.
Sand - Rolling. Soil 2nd Rate.

North between Sections 29 and 30.-
Variation 10° 15' E.-

40.00 Set a Boulder 12 in long 9 in
wide and 8 in Thick for
Quarter Section corner.-

80.00 Set a Boulder 14 in long 10 in
wide and 7 in Thick for
corner to Sections 19, 20, 29 and 30.-
Sand - Rolling. Soil 2nd Rate.

East on a Random Line
Between Sections 20 and 29.-
Variation 10° E.-

40.00 Set a Stake for Temporary
Quarter Section corner.-

79.70 Intersected North and South

Chains.

line 5 links South of corner
to Sections 20, 21, 28 and 29.
From which corner I run
West on a True line
Between Sections 20 and 29.-
Variation 10° 2' E.-

39.80 Set a Boulder 14 in long, 10 in
wide and 7 in Thick for
Quarter Section corner.-

79.70 The corner to Sections 19, 20, 29 and 30.-
Sand Broken. Soil 2nd Rate.

West on a Random Line between Sections 19 and 30.
Variation 10° E.

40.00 Set a Stake for Temporary
Quarter Section corner.

59.90 Intersected West Boundary 12 links
South of corner to Sections 19 and 30.
From which corner I run
East on a True line
between Sections 19 and 30,

Township 7 N. Range 8 E of 6th Principal Merid

Variation 9° 53' E.

19.90 Set a Boulder 17 in long 10 in wide and 7 in thick for Quarter Section Corner.

59.90 The corner to Sections 19, 20, 29 and 30. Land - Broken. Soil 2nd Rate.

North between Sections 19 and 20.

Variation 10° 15' E.

40.00 Set a Boulder 15 in long, 12 in wide and 6 in thick for Quarter Section corner.

80.00 Set a Boulder 16 in long 10 in wide and 7 in thick for corner to Sections 17, 18, 19 and 20. - Land - High Level - Soil 2nd Rate.

East on a Random Line Between Sections 17 and 20.

Variation 10° E. -

40.00 Set a Stake for Tempory Quarter Section Corner.

80.04 Intersected North and South line

Township 7 N. Range 8 E of 6th Principal Meridian.

Chains 7 links South of corner to Sections 16, 17, 20, and 21 - From which Corner I run

West on a True line between Sections 17 and 20 -

Variation 10° 3' E.

40.02 Set a Boulder 15 in long 10 in wide and 7 in thick for Quarter Section Corner. -

80.04 The corner to Sections 17, 18, 19 and 20. - Land - Rolling. Soil 2nd Rate.

West on a Random Line Between Sections 18 and 19. -

Variation 9° 30' E.

40.00 Set a Stake for Temporary Quarter Section corner. -

60.25 Intersected West Boundary 5 links South of corner to Sections 18 and 19. - From which corner I run

East on a True line Between Sections 18 and 19.

Variation 9° 27' E.

Township 2 N. Range 8 E of 6th Principal Meridian

Chains

20.25 Set a Boulder 16 in long 10 in wide and 5 in Thick for Quarter Section corner.

60.25 The Corner To Sections 17, 18, 19 and 20.-
Land - Rolling. Soil 2nd Rate.

North between Sections 17 and 18.
Variation 10° 15' E.-

40.00 Set a Boulder 15 in long, 9 in wide and 9 in Thick for Quarter Section corner.-

80.00 Set a Boulder 14 in long 10 in wide and 10 in Thick for Corner To Sections 7, 8, 17 and 18.-
Land - Broken Soil - Poor.

East on a Random line Between Sections 8 and 17.-
Variation 10° E.-

40.00 Set a Stake for Temporary

Township 2 N. Range 8 E. of 6th Principal Meridian.

Chains

Quarter Section Corner

80.07 Intersected North and South line at corner To Sections 8, 9, 16 and 17.-
From which corner I run West on a True line between Sections 8 and 17.-
Variation 10° E.-

40.03 Set a Boulder 15 in long 8 in wide and 8 in Thick for Quarter Section corner.-

80.07 The Corner To Sections 7, 8, 17 and 18.-
Land - Broken. Soil - 2nd Rate.
June 24th, 1857.-

West on a Random Line Between Sections 7 and 18. —
Variation 9° 25' E.

40.00 Set a Stake for Temporary

Township 2 N. Range 8 E of 6th Principal Meridi

Chains

Quarter Section corner

60.00 Intersected West Boundary 50 links South of corner for Sections 2 and 18.- From which corner I run East on a True line Between Sections 2 and 18.- Variation 8° 56' E.

20.00 Set a Boulder 12 in long 12 in wide and 11 in Thick, for Quarter Section corner.

60.00 The corner for Sections 2, 8, 12 and 18.- Land Broken. Soil 2nd Rate.-

North between Sections 2 and 8.- Variation 10° 15' E.-

40.00 Set a Boulder 15 in long 12 in wide and 8 in Thick for Quarter Section corner.-

Township 2 N. Range 8 E. of 6th Principal Meridian.

Chains

80.00 Set a Boulder 15 in long, 10 in wide and 6 in Thick for corner for Sections 5, 6, 2 and 8. Land - Broken. Soil 3rd Rate.

East on a Random line between Sections 5 and 8. Variation 10° E.

40.00 Set a Stake for Temporary Quarter Section corner.

79.79 Intersected North and South Line, 15 links North of Corner for Sections 4, 5, 8 and 9. from which corner I run West on a True line between Sections 5 and 8.- Variation 9° 54' E.-

39.90 Set a Boulder 15 in long 8 in wide and 8 in Thick, for Quarter Section corner.-

Township 2 N. Range 8 E. of 6th Principal Merid.

Chains.

29.29 The corner to Sections 5, 6, 7 and 8.
Sand - Broken. Soil - 2nd Rate.

West on a Random line between
Sections 6 and 7.-
Variation 9° E.

40.00 Set a Stake for Temporary
Quarter Section corner.-

59.00 Intersected West Boundary
14 links South of corner to
Sections 6 and 7.- from which
corner I run
East on a True line between
Sections 6 and 7.-
Variation 8° 52' E.-

19.00 Set a Boulder 14 in long, 10 in
wide and 4 in thick for
Quarter Section corner.-

59.00 The corner to Sections 5, 6, 7 and 8.
Sand - Broken. Soil - 3rd Rate.

Township 2 N. Range 8 E. of 6th Principal Meridian.

Chains. North on a Random line between
Sections 5 and 6.
Variation 10° 30' E.

40.00 Set a Stake for Temporary
Quarter Section corner.

73.00 A Drain or Brook 25 links
wide - Runs N. W.-

82.00 Intersected North Boundary
20 links East of corner
to Sections 5 and 6.-
from which corner I run
South on a True line between
Sections 5 and 6.
Variation 11° E.-

42.00 Set a Boulder 15 in long, 15 in
wide and 4 in thick for
Quarter Section corner.-

82.00 The corner to Sections 5, 6, 7 and 8.-
Sand - Broken. Soil 2nd Rate.

June 25th, 1857.-

Township 7 N Range 8 E of 6th Principal Merid

General Description.-

This Township contains no land that can be called 1st Rate- It lies upon high and dry divides and is very gravelly.-

Good water is very scarce.- No Stone except Boulders, which are found in abundance upon the high points.-

Timber is scarce and of an indifferent quality.

List of Name

A list of the Names of the individuals employed to assist in

running measuring or marking the lines described in the forgoing field Notes of Township No. 7. North of Range No. 8. East of the 6th Principal Meridian showing the respective capacities in which they acted.-

John J. Smith- Chainman
Lyman M. Sanger Chainman
Henry E. Roberts Axeman
William F. Mann. Flagman

Township 8 N. Range 8 E of 6th Principal Meridian

Field Notes
of the
Subdivision Lines.
in
Township No. 8 North,
Range No. 8 East
of the
6th Principal Meridian.
In
The Territory of Nebraska.
By
James D. White,
Deputy Surveyor,
Under his Contract No. 168
Bearing Date, November 12th, 1856.

Commenced, June 11th 1857.
Completed June 17th 1857.

J. S. made & compared
O. M. Ramsdell

Township 8 N. Range 8 E of 6th Principal Meridian

Names and Duties of Assistants.

John J. Smith.
Lyman M. Sawyer } Chainmen.

William G. Mann, Flagman.

Henry E. Roberts, Axeman.

James D. White, Compassman.

See page 36

Township 8 North Range 8 East 6th P. M.

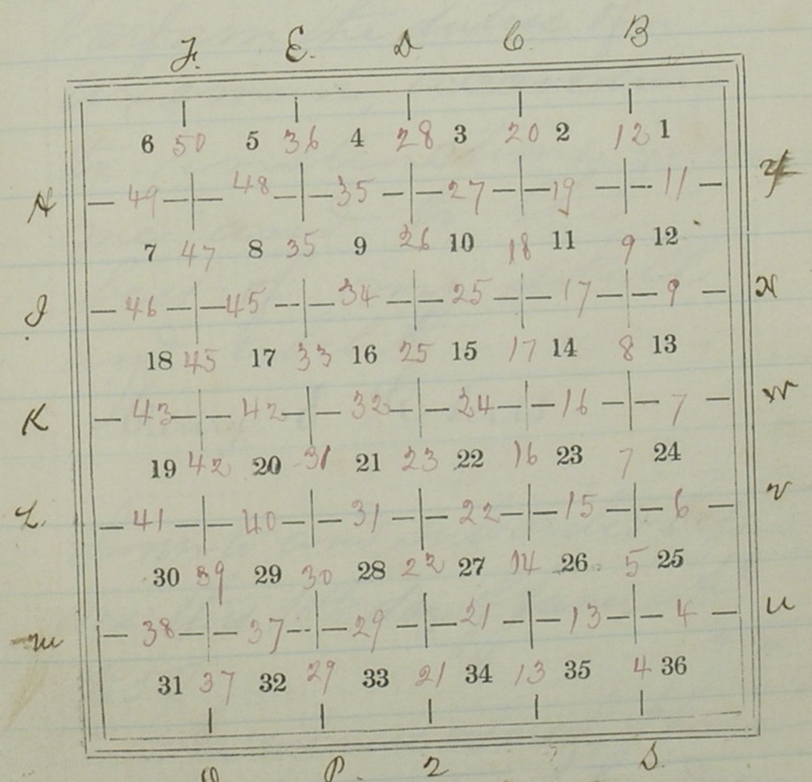

I, Henry E. Roberts do solemnly swear that I will well and truly perform the duties of Axeman, according to instructions given me, and to the best of my skill and ability —

Henry E Roberts

Sworn to and subscribed before me, this 10th day of June, A.D. 1857.

In witness whereof, I have hereunto set my hand and affixed my seal of office at Nebraska City, Otoe County, N.T. the day and year last aforesaid.

Martin N. Riden
Clk Dist. Ct. 2nd Jud. Dist. N.T.

I, John J. Smith,
do solemnly swear that I will
well and truly perform the duties
of Axeman, according to instruc-
tions given me, and to the best of
my skill and ability.

John J Smith

Sworn to and subscribed before
me, this 9th day of June A.D.
1857.

In witness whereof,
I have hereunto set
my hand and affixed
the seal of my office at
Nebraska City, Otoe County,
N.T. the day, and year
last aforesaid.

Martin W. Rider,
Clk. Dist. Ct. 2nd
Jud. Dist., N.T.

I, Lyman M. Sawyer, do solemnly swear that I will faithfully execute the duties of Chain-carrier; that I will level the chain upon uneven ground, and plumb the tally pins, whether by sticking or dropping the same; that I will report the true distance to all notable objects, and the true length of all lines that I assist in measuring, to the best of my skill and ability.

Lyman M Sawyer

Sworn to and subscribed before me, this 9th day of June, A.D. 1857.

Witness my hand and seal of office affixed at Nebraska City, N.T. the day and year last aforesaid.

Maston W. Riden
Clk. Dist. Ct. 2nd Jud. Dist. N.T.

I, John A. Smith
do solemnly swear that I will
faithfully execute the duties of Chain
carrier; that I will level the
chain upon uneven ground, and
plumb the tally pins, whether by
sticking or dropping the same;
that I will report the true dis-
tance to all notable objects, and
the true length of all lines that
I assist in measuring, to the
best of my skill and ability.

John A Smith

Sworn to and subscribed before
me, this 9th day of June, A.D. 1857.
Witness my hand and
seal of office affixed at
Nebraska City, N.T. the
day and year last afore-
said.

W W Redden Clk
By Geo H C Vick Dep Clk

I, William F. Mann,
do solemnly swear that I
will well and truly perform
the duties of Flagman, accor-
ding to instructions given me,
and to the best of my skill
and ability.

William F. Mann

Sworn to and subscribed before
me, this ninth day of
June, A.D. 1857.

In witness whereof,
I have hereunto set
my hand and affixed my
seal of office at Nebraska
City, Otoe County, N.T. the
day and year last
aforesaid.

Martin W. Kiden
Clk Dist. Ct. 2nd Jud.
Dist., N.T.

Lines
East
D.

Field Notes of the Subdivision Lines in Township No. 8 North, Range No. 8 East of the 6th Principal Meridian.

Chains.	
	To determine the proper adjustment of my Transit for Subdividing this Township, I commence at the Corner to Townships 7 and 8 N. Ranges 8 and 9 E. and Run North on a Blank line along the East Boundary of Section 36.
	Variation 10° 30' E
40.02	To Quarter Section Corner.-
80.03	To Corner to Sections 25 and 36.- To retrace this line or run parallel thereto, My Transit must be adjusted to a Variation of 10° 30' E.-
	Subdivision Commenced June 11th, 1857.-

Township 8 N. Range 8 E of 6th Principal Meridian

Chains. From the Corner to Sections 1, 2, 35 and 36 on the South Boundary. I run North between Sections 35 and 36.-

Variation 10° 30' E.-

40.00 Set a Boulder 24 in long 15 in wide and 12 in Thick for Quarter Section Corner.-

80.00 Set a Boulder 20 in long, 12 in wide and 10 in Thick, for Corner to Sections 25, 26, 35 and 36.-

Sand - Rolling. Soil 2nd Rate.

East on a Random Line Between Sections 25 and 36.-

Variation 11° E.-

40.00 Set a Stake for Temporary Quarter Section Corner.

Township 8 N. Range 8 E of 6th Principal Meridian

Chains.

80.10 Intersected East Boundary 22 links North of Corner to Sections 25 and 36.-

From which Corner I run West on a True line between Sections 25 and 36.-

Variation 10° 51' E.-

40.05 Set a Boulder 13 in long, 8 in wide and 8 in Thick for Quarter Section Corner.

80.10 The Corner to Sections 25, 26, 35 and 36.-

Sand - Rolling. Soil 2nd Rate

June 11th, 1857.-

North between Sections 25 and 26.

Variation 10° 30' E.

40.00 Set a Boulder 14 in long 12 in wide and 10 in Thick for Quarter Section Corner.

Township 8 N. Range 8 E of 6th Principal Merid.

Chains	
80.00	Set a Boulder 20 in long, 13 in wide and 8 in thick for corner to Sections 23, 24, 25 and 26.- Land- Gently Rolling. Soil 1st Rate.
	East on a Random Line between Sections 24 and 25. Variation 11° E.-
40.00	Set a Stake for Temporary Quarter Section Corner.-
80.15	Intersected East Boundary 30 links South of corner to Sections 24 and 25.- From which corner A run West on a True line between Sections 24 and 25.- Variation 11° 13' E.
40.07	Set a Boulder 14 in long, 12 in wide and 4 in thick for Quarter Section Corner.

Township 8 N. Range 8 E of 6th Principal Meridian.

Chains	
80.15	The corner to Sections 23, 24, 25 and 26.- Land- Rolling. Soil 2nd Rate.
	North between Sections 23 and 24. Variation 10° 40' E.-
40.00	Set a Boulder 14 in long, 8 in wide and 6 in thick for Quarter Section Corner.
80.00	Set a Boulder 16 in long, 12 in wide and 8 in thick for corner to Sections 13, 14, 23 and 24. Land- Rolling. Soil 2nd Rate.
	East on a Random Line Between Sections 13 and 24. Variation 11° 15' E.-
40.00	Set a Stake for Temporary Quarter Section Corner.-
79.80	Intersected East Boundary

Township 8 S. Range 8 E of 6th Principal Meridian

Chains. at corner to Sections 13 and 24.
From which corner I run
West on a True line between
Sections 13 and 24.-
Variation 11° 15' E.-

39.90 Set a Boulder 14 in long, 12 in
wide and 6 in Thick for
Quarter Section Corner.-

79.80 The corner to Sections 13, 14, 23
and 24.-
Land- Rolling. Soil 2nd Rate.

North between Sections 13 and 14.
Variation 10° 45' E.-

40.00 Set a Boulder 13 in long, 10 in
wide and 10 in Thick for
Quarter Section Corner.-

80.00 Set a Boulder 20 in long 10 in
wide and 8 in Thick for
Corner to Sections 11, 12, 13 and 14.-
Land- Rolling. Soil 2nd Rate

Township 8 S. Range 8 E of 6th Principal Meridian

Chains East on a Random line
Between Sections 12 and 13.-
Variation, 11° 15' E.-

40.00 Set a Stake for Temporary
Quarter Section Corner.-

80.07 Intersected East Boundary
14 link North of corner to
Sections 12 and 13.- from
which corner I run
West on a True line between
Sections 12 and 13.-
Variation 11° 9' E.-

40.03 Set a Boulder 20 in long, 14 in
wide and 10 in Thick for
Quarter Section Corner.-

80.07 The corner to Sections 11, 12, 13 and 14.
Land- Rolling. Soil, Good 2nd Rate.

North between Sections 11 and 12.
Variation 11° 45' E.-

40.00 Set a Boulder 16 in long 14 in

Chains.	
	wide and 10 in thick for Quarter Section corner.-
71.00	Enter timber.- Bears E. and W.
73.00	A break 25 links wide- Runs E.-
77.00	Same break 20 links wide- Runs N.W.
79.55	Leave timber and cross same break, 20 links wide- Runs N.E.
80.00	Set a Limestone 16 in long, 15 in wide and 3 in thick, on the bank of creek, and dug trenches per instructions for corner to Sections 1, 2, 11 and 12.-
	From which corner an Ash 10in in diam. bears S 10° E. 104 links dist.- A bottonwood 26in in diam. Bears ~~S 85 W.~~ S 85 W. 82 links dist.-
	No trees on Sections 1 and 2, convenient to mark.

Land- Broken. Soil 2nd Rate.
Timber- Ash, bottonwood,

Chains.	
	Hickory, Elm and Burr oak.- Underbrush.- Same and Plum.-
	East on a Random line Between Sections 1 and 12.- Variation 11° 15' E.-
.50	A break.- Runs N.E. 20 links wide.-
5.00	Same break- 25 links wide- Runs S.E. And Enter Underbrush and Scattering timber.- Bears E and W.
10.50	Same break 20 links wide- Runs N.
23.70	Same break 25 links wide- Runs S.E.
23.15	Leave Underbrush and Scattering timber, Bearing E and W. and Enter Prairie.-
40.00	Set a Stake for Temporary Quarter Section corner.-
41.00	Same break 20 links wide. Runs N.E.
41.25	Enter timber.- Bears N.E. and S.W.-
48.00	Leave timber, Bearing N E & S W. and Enter Prairie.-
80.16	Intersected East Boundary 35 links South of corner to

Township 8 N. Range 8 E. of 6th Principal Meridian

Chains	
	Sections 1 and 12.- From which corner I run West on a true line between Sections 1 and 12.- Variation 11° 30' E.-
40.08	Set a Limestone 15 in long, 10 in wide and 4 in Thick for Quarter Section corner.-
80.16	The corner to Sections 1, 2, 11 and 12.- Land- Level. Soil 1st Rate.
	North between Sections 1 and 2.- Variation 10° 45' E.-
40.00	Set a Limestone 11 in long, 10 in wide and 8 in Thick for Quarter Section corner.-
79.57	Intersected 2nd Standard Parallel North, 13 links West of Standard Corner to Sections 1, 2, 35 and 36. At which point I set a Limestone

Township 8 N. Range 8 E of 6th Principal Meridian

Chains	
	16 in long 10 in wide and 5 in Thick, for Closing corner to Sections 1 and 2.- Land- Rolling. Soil 2nd Rate
	June 19th 1857.-
	North between Sections 34 and 35.- Variation 10° 30' E.-
40.00	Set a Boulder 15 in long 8 in wide and 8 in Thick, for Quarter Section Corner.-
80.00	Set a Limestone 20 in long, 10 in wide and 4 in Thick for corner to Sections 26, 27, 34 and 35. Land- Rolling Soil 2nd Rate.
	East on a Random line Between Sections 26 and 35.- Variation 11° E.
40.00	Set a Stake for Temporary Quarter Section corner.-
80.30	Intersected North and South

Township 8 N. Range 8 E of 6th Principal Meridian

Chains.	
	Line 39 links North of corner To Sections 25, 26, 35 and 36.- From which corner I run West on a True line between Sections 26 and 35.- Variation 10°43'E.-
40.15	Set a Limestone 14 in long, 10 in wide and 5 in Thick, for Quarter Section corner.-
80.30	The corner To Sections 26, 27, 34 and 35.- Land - Rolling. Soil 2nd Rate.

North between Sections 26 and 27. Variation 10° 30'E.

40.00	Set a Boulder 13 in long, 10 in wide and 8 in Thick for Quarter Section Corner.
80.00	Set a Limestone 21 in long, 8 in wide and 5 in Thick for Corner To Sections 22, 23, 26 and 27.

Township 8 N. Range 8 E of 6th Principal Meridian

Chains	Land - Rolling Soil 2nd Rate.

East on a Random Line Between Sections 23 and 26.- Variation 11° E.-

40.00	Set a Stake for Temporary Quarter Section corner.-
80.20	Intersected North and South Line 30 links North of corner To Sections 23, 24, 25 and 26.- From which corner I run West on a True line Between Sections 23 and 26.- Variation, 10°47'E.
40.10	Set a Limestone 18 in long 10 in wide and 4 in Thick for Quarter Section Corner.-
80.20	The corner To Sections 22, 23, 26 and 27.- Land - Rolling. Soil 2nd Rate.

Township 8 N. Range 8 E of 6th Principal Merid

Chains	
	North between Sections 22 and 23.
	Variation 10° 45' E.-
8.08	A Brook 15 links wide - Runs N.W.
40.00	Set a Limestone 18 in long, 14 in wide and 3 in thick for Quarter Section Corner.-
80.00	Set a Limestone 20 in long, 10 in wide and 3 in thick for Corner to Sections 14, 15, 22 and 23.
	Land - Rolling. Soil 2nd Rate.
	East on a Random Line between Sections 14 and 23.-
	Variation 11° E.-
40.00	Set a Stake for Temporary Quarter Section Corner.-
80.07	Intersected North and South line 28 links North of Corner to Sections 13, 14, 23 and 24.-
	From which Corner I run West on a True line between

Township 8 N. Range 8 E. of 6th Principal Meridian

Chains.	
	Sections 14 and 23.-
	Variation 10° 48' E.-
40.03	Set a Limestone 14 in long 12 in wide and 4 in thick for Quarter Section Corner.-
80.07	The Corner to Sections 14, 15, 22 and 23.
	Land - Rolling Soil 2nd Rate
	North between Sections 14 and 15.-
	Variation 10° 45' E.-
40.00	Set a Limestone 18 in long, 12 in wide and 3 in thick for Quarter Section Corner.-
80.00	Set a Limestone 20 in long, 15 in wide and 3 in long for Corner to Sections 10, 11, 14 and 15.-
	Land Broken. Soil 2nd Rate.-
	East on a Random Line Between Sections 11 and 14.-
	Variation 10° 45' E.-

Township 8 N. Range 8 E of 6th Principal Merid.

Chains.

40.00 Set a Stake for Temporary Quarter Section corner.-

79.68 Intersected North and South Line 15 links North of corner To Sections 11, 12, 13 and 14.- From which corner I run West on a True line Between Sections 11 and 14.- Variation, 10° 39' E.-

39.84. Set a Limestone 15 in long 12 in wide and 4 in Thick for Quarter Section corner.-

79.68 The corner To Sections 10, 11, 14 and 15.- Land Broken- Soil Gravelly 3rd Rate.

North between Sections 10 and 11.- Variation 10° 45' E.-

22.00 Enter Underbrush- Bears E and W

26.50 A Creek 15 links wide. Runs E.-

40.00 Set a Limestone 16 in long 8 in

Township 8 N Range 8 E of 6th Principal Meridian

Chains. wide and 5 in Thick for Quarter Section corner.-

42.00 Leave Underbrush, Bears E & W and Enter Prairie.-

80.00 Set a Limestone 20 in long 10 in wide and 3 in Thick for Corner To Sections 2, 3, 10 and 11.-

Land- Rolling. Soil 2nd Rate.

Underbrush- Plum.-

East on a Random Line Between Sections 2 and 11.- Variation 10° 45' E.

40.00 Set a Stake for Temporary Quarter Section corner.

79.63 Intersected North and South Line at corner To Sections 1, 2, 11 and 12.- From which corner I run West on a True line between Sections 2 and 11.- Variation 10° 45' E.

Township 8 N. Range 8 E of 6th Principal Meridian

Chains	
39.81	Set a Limestone 22 in long 10 in wide and 3 in thick for Quarter Section Corner.-
79.63	The Corner to Sections 2, 3, 10 and 11.- Land - Rolling. Soil 2nd Rate.
	North between Sections 2 and 3 Variation 10° 45' E.
40.00	Set a Limestone 17 in long, 10 in wide and 4 in thick for Quarter Section Corner.-
80.30	Intersected 2nd Standard Parallel North - 15 links West of Standard Corner - at which point I set a Limestone 15 in long 11 in wide and 6 in thick, for closing Corner to Sections 2 and 3. Land - Rolling. Soil 2nd Rate. June 13th, 1857.

Township 8 N. Range 8 E of 6th Principal Meridian

Chains	
	North between Sections 33 and 34. Variation 10° 30' E.-
40.00	Set a Limestone 30 in long, 6 in wide and 6 in thick for Quarter Section Corner.
80.00	Set a Limestone 24 in long, 10 in wide and 8 in thick for Corner to Sections 27, 28, 33 and 34.- Land - High rolling. Soil - Good 2nd Rate
	East on a Random Line Between Sections 27 and 34.- Variation 10° 30' E.
40.00	Set a Stake for Temporary Quarter Section Corner.-
79.88	Intersected North and South Line at Corner to Sections 26, 27, 34 and 35.- From which Corner I run
	West on a True Line Between Sections 27 and 34.

Township 8 N Range 8 E of 6th Principal Meridian

Chains. Variation 10° 30' E.-

39.94 Set a Limestone 20 in long 12 in wide and 3 in Thick for Quarter Section corner.-

79.88 The corner To Sections 27, 28, 33 and 34.

Sand- High Rolling. Soil 2nd Rate

North between Sections 27 and 28.-
Variation 10° 30' E

40.00 Set a Limestone 18 in long, 14 in wide and 3 in Thick for Quarter Section corner.-

80.00 Set a Limestone 24 in long 12 in wide and 3 in Thick for Corner To Sections 21, 22, 27 and 28.-

Sand- Rolling. Soil 2nd Rate.

East on a Random Line
Between Sections 22 and 27.-
Variation 10° 30' E.-

40.00 Set a Stake for Temporary

Township 8 N. Range 8 E of 6th Principal Meridian

Chains. Quarter Section corner

79.70 Intersected North and South Line 30 links North of corner To Sections 22, 23, 26 and 27.- From which corner I run West on a True line between Sections 22 and 27.-
Variation 10° 17' E.-

39.85 Set a Limestone 20 in long, 14 in wide and 3 in Thick for Quarter Section corner.-

79.70 The corner To Sections 21, 22, 27 and 28.-

Sand Broken Soil 2nd Rate.

North Between Sections 21 and 22.-
Variation 10° 45' E.-

40.00 Set a Limestone 18 in long, 12 in wide and 3 in Thick for Quarter Section corner.-

80.00 Set a Limestone 20 in long 18 in wide

Township 8 N. Range 8 E. of 6th Principal Meridian

Chains. and 2 in Thick for Corner
To Sections 15, 16, 21 and 22.-
Sand-Rolling - Soil 2nd Rate

East on a Random Line
Between Sections 15 and 22.-
Variation 10° 15' E.-
40.00 Set a Stake for Temporary
Quarter Section Corner.
66.00 A Creek 20 links wide - Runs N.-
80.05 Intersected North and South
Line 20 links North of Corner
To Sections 14, 15, 22 and 23.-
From which Corner I run
West on a True line
Between Sections 15 and 22.-
Variation 10° 6' E.
40.02 Set a Limestone 18 in long, 16 in
Wide and 4 in Thick for
Quarter Section Corner.-
80.05 The Corner To Sections 15, 16, 21 and 22.-

Township 8 N. Range 8 E of 6th Principal Meridian

Chains. Sand Rolling. Soil 2nd Rate.

North Between Sections 15 and 16.-
Variation 10° 45' E.-
40.00 Set a Limestone 18 in long 12 in
wide and 3 in Thick for
Quarter Section Corner.-
80.00 Set a Limestone 20 in long 11 in
wide and 3 in Thick for
Corner To Sections 9, 10, 15 and 16.
Sand - High Rolling. Soil 2nd Rate.

East on a Random Line
Between Sections 10 and 15.-
Variation 10° 15' E.-
38.00 Enter Timber - Bears N and S.-
39.90 A Creek 25 links wide - Runs N.-
40.00 Set a Stake in Creek for
Temporary Quarter Section Corner.
41.25 Leave Timber
80.50 Intersected North and South

Township 8 N. Range 8 E of 6th Principal Meridian

Chains.	
	Line 8 links North of Corner to Sections 10, 11, 14 and 15.- From which corner I run West on a True line between Sections 10 and 15.- Variation 10° 12' E.-
40.28	Set a Limestone 15 in long, 10 in wide and 6 in Thick for Quarter Section corner.- from which corner A Hickory 10 in. in diam. Bears N. 80° E. 30 links dist.- An Elm 28 in. in diam. Bears S. 25° W. 34 links dist.
80.57	The corner to Sections 9, 10, 15 and 16.- Land Broken. Soil 2nd Rate. Timber.- Elm, Hickory, Burr oak, Walnut and Hackberry.-

North between Sections 9 and 10.-

Township 8 N. Range 8 E of 6th Principal Meridian

Chains.	
	Variation 10° 45' E.
32.00	A Brook 10 links wide - Runs E.-
40.00	Set a Limestone 25 in long 19 in wide and 4 in Thick for Quarter Section Corner.-
80.00	Set a Limestone 35 in long 9 in wide and 4 in Thick for Corner to Sections 3, 4, 9 and 10.- Land - Broken. Soil 2nd Rate.-

East on a Random Line Between Sections 3 and 10.- Variation 10° E.

28.00	A Brook 10 links wide. Runs S.E.
40.00	Set a Stake for Temporary Quarter Section corner.-
79.98	Intersected North and South line 30 links North of Corner to Sections 2, 3, 10 and 11. From which corner I run West on a True line

Chains.	
	Between Sections 3 and 10.-
	Variation 9° 47' E.-
39.99	Set a Limestone 17 in long 12 in wide and 3 in Thick, for Quarter Section Corner.-
79.98	The Corner To Sections 3, 4, 9 and 10 Sand Rolling. Soil 2nd Rate.

North between Sections 3 and 4.-
Variation 10° 45' E.-

40.00	Set a Limestone 22 in long 12 in wide and 3 in Thick for Quarter Section Corner.-
77.00	A Brook 7 links wide - Runs E.-
80.57	Intersected 2nd Standard Parallel North - at Standard Corner, at which point I set a Boulder 13 in long 11 in wide and 5 in Thick for Closing Corner To Sections 3 and 4.-

Chains.	
	Sand - High Rolling. Soil 2nd Rate.
	June 14th, 1857.-

North between Sections 32 and 33.-
Variation 10° 30' E

40.00	Set a Limestone 15 in long, 12 in wide and 3 in Thick for Quarter Section Corner.-
80.00	Set a Limestone 24 in long 18 in wide and 3 in Thick for Corner To Sections 28, 29, 32 and 33.

Sand - High Rolling.- Soil 2nd Rate.-

East on a Random line
Between Sections 28 and 33.-
Variation 10° E.-

40.00	Set a Stake for Temporary Quarter Section Corner.-
80.26	Intersected North and South line 26 links North of Corner To Sections 27, 28, 33 and 34.

Township 8 N Range 8 E of 6th Principal Meridian

Chains.	
	From which Corner I run West on a True line between Sections 28 and 33.- Variation 9°49'E
40.13	Set a Limestone 16 in long, 15 in wide and 3 in Thick for Quarter Section corner.-
80.26	The corner to Sections 28, 29, 32 and 33.-
	Land- Rolling. Soil 2nd Rate.

North Between Sections 28 and 29.- Variation 10° 30'E.-

40.00	Set a Limestone 16 in long 15 in wide and 3 in Thick, for Quarter Section corner.-
80.00	Set a Limestone 20 in long, 15 in wide and 5 in Thick for corner to Sections 20, 21, 28 and 29.-
	Land Rolling. Soil- Good 2nd Rate.

Township 8 N. Range 8 E of 6th Principal Meridian

Chains	
	East on a Random Line Between Sections 21 and 28.- Variation 10° E.-
40.00	Set a Stake for Temporary Quarter Section corner.-
80.06	Intersected North and South Line- 60 links North of corner to Sections 21, 22, 27, and 28.-
	From which corner I run West on a True line Between Sections 21 and 28.- Variation 9° 47' E.-
40.03	Set a Limestone 16 in long, 12 in wide and 5 in Thick; for Quarter Section corner.-
80.06	The corner to Sections 20, 21, 28 and 29.-
	Land- Rolling. Soil Good 2nd Rate.

North between Sections 20 and 21-

Township 8 N. Range 8 E of 6th Principal Meridian

Variation 10° 45' E.

Chains.

40.00 Set a Limestone 15 in long, 8 in wide and 2 in Thick, for Quarter Section corner.-

80.00 Set a Limestone 18 in long 12 in wide and 3 in Thick for corner To Sections 16, 17, 20 and 21.-

Land Rolling. Soil Good 2nd Rate.

East on a Random line Between Sections 16 and 21.-

Variation 10° E.-

40.00 Set a Stake for Temporary Quarter Section corner.-

80.00 Intersected North and South Line 35 links North of corner To Sections 15, 16, 21 and 22 from which Corner I run

West on a True line Between Sections 16 and 21.

Township 8 N. Range 8 E. of 6th Principal Meridian

Variation 9° 45' E.

Chains.

40.00 Set a Limestone 20 in long 11 in. wide and 3 in Thick, for Quarter Section corner.-

80.00 The corner To Sections 16, 17, 20 and 21.-

Land- High Rolling. Soil 2nd Rate.

North between Sections 16 and 17.-

Variation 10° 45' E.-

40.00 Set a Limestone 18 in long 10 in wide and 3 in Thick for Quarter Section corner.-

60.00 A Brook, 15 links wide- Runs E.-

80.00 Set a Limestone 16 in long 18 in wide and 3 in Thick for corner To Sections 8, 9, 16 and 17.-

Land- Rolling. Soil 2nd Rate.

Township 8 N. Range 8 E of 6th Principal Meridian

Chains. East on a Random line
Between Sections 9 and 16.
Variation 10° E.-

40.00 Set a Stake for Temporary
Quarter Section Corner.-

59.00 A Brook 10 links wide- Runs N. E.

79.70 Intersected North and South
Line 15 links North of
Corner To Sections 9, 10,
15 and 16.-
From which Corner I run
West on a True line
Between Sections 9 and 16.-
Variation, 9°54' E.

39.85 Set a Limestone 16 in long
12 in wide and 4 in thick
for Quarter Section
Corner.-

79.70 The Corner To Sections 8, 9,
16 and 17.-
Land- Rolling. Soil 2nd Rate.

Township 8 N. Range 8 E of 6th Principal Meridian

Chains. North between Sections 8 and 9.
Variation 10°45' E.-

40.00 Set a Limestone 15 in long
12 in wide and 4 in
thick for Quarter Section
Corner.-

80.00 Set a Limestone 16 in long, 11 in
wide and 3 in thick for
Corner To Sections 4, 5, 8 and 9.-
Land- Rolling. Soil- Good 2nd Rate.

East on a Random Line
Between Sections 4 and 9.
Variation 10° E.-

40.00 Set a Stake for Temporary
Quarter Section Corner.

79.50 Intersected North and South
Line at Corner To Sections
3, 4, 9 and 10.- From
which Corner I run
West on a True line

Township 8 N. Range 8 E of 6th Principal Meridian

Chains. Between Sections 4 and 9.-
Variation 10°. E.

39.75 Set a Limestone 18 in long, 10 in wide and 3 in Thick, for Quarter Section Corner.-

79.50 The Corner To Sections 4, 5, 8 and 9.-

Land - Rolling - Soil 2nd Rate.

North
Between Sections 4 and 5.-
Variation 10° 45' E.-

40.00 Set a Stake for Temporary Quarter Section corner.-

78.00 Intersected 2nd Standard Parallel North, 7 links East of Standard corner.
At which point I set a Boulder 16 in long, 10 in wide and 10 in Thick for Closing corner To Sections

Township 8 N. Range 8 E of 6th Principal Meridian

Chains. 4 and 5.-

Land - Broken. Soil 2nd Rate

June 15th, 1857.-

North between Sections 31 and 32.-
Variation 10° 30' E

40.00 Set a Limestone 15 in long, 12 in wide and 4 in Thick for Quarter Section corner.-

42.00 A Brook, 15 links wide.- Runs S.W.

79.00 Same Brook, 10 links wide - Runs S.E.

80.00 Set a Limestone 22 in long, 12 in wide and 3 in Thick for Corner To Sections 29, 30 31 and 32.-

Land - Rolling Soil 2nd Rate.

East on a Random Line
Between Sections 29 and 32.-

Variation 10° E.-

40.00 Set a Stake for Temporary Quarter Section Corner.-

80.25 Intersected North and South line 5 links South of Corner To Sections 28, 29, 32 and 33.- from which Corner I run West on a True line between Sections 29 and 32.-

Variation 10° 2' E.-

40.12 Set a Limestone 18 in long, 10 in wide and 3 in Thick, for Quarter Section Corner.-

80.25 The Corner To Sections 29, 30, 31 and 32.

Land - Rolling. Soil 2nd Rate.-

West on a Random Line Between Sections 30 and 31.-

Variation 10° E.-

Varies .50 A Brook 10 links wide - Runs S.E.

40.00 Set a Stake for Temporary Quarter Section Corner.-

57.50 Intersected West Boundary 3 links South of Corner To Sections 30 and 31.-

From which Corner I run East on a True line between Sections 30 and 31.-

Variation 9° 58' E.-

17.50 Set a Limestone 17 in long, 9 in wide and 4 in Thick for Quarter Section Corner.-

57.50 The Corner To Sections 29, 30, 31 and 32.-

Land - Rolling. Soil 2nd Rate.

North between Sections 29 and 30.-

Variation 10° 30' E

40.00 Set a Limestone 17 in long 11 in.

Township 8 N. Range 8 E of 6th Principal Meridian

Chains.

wide, and 5 in Thick, for Quarter Section Corner.-

80.00 Set a Boulder 20 in long, 10 in. wide and 7 in Thick for Corner To Sections 19, 20, 29 and 30.-

Sand- High, Rolling. Soil 2nd Rate.

East on a Random line

Between Sections 20 and 29.-

Variation 10° 15' E.-

40.00 Set a Stake for Temporary Quarter Section Corner.-

80.08 Intersected North and South Line 35 links North of Corner To Sections 20, 21, 28 and 29.-

From which Corner I run

West on a True line

Between Sections 20 and 29.

Variation 10° E.-

Township 8 N Range 8 E of 6th Principal Meridian

Chains.

40.04 Set a Limestone 15 in long, 12 in wide and 4 in Thick for Quarter Section Corner.-

80.08 The Corner To Sections 19, 20, 29 and 30.-

Sand- High Rolling. Soil 2nd Rate.

West on a Random line

Between Sections 19 and 30.-

Variation 10° E.-

40.00 Set a Stake for Temporary Quarter Section Corner.-

57.50 Intersected West Boundary at Corner To Sections 19 and 30.-

From which Corner I run

East on a True line

Between Sections 19 and 30.-

Variation 10° E.

17.50 Set a Limestone 17 in long 9 in

Township 8 N. Range 8 E of 6th Principal Meridian

Chains.

wide and 4 in Thick, for
Quarter Section Corner

57.50 The Corner To Sections 19, 20, 29 and 30

Land, Rolling Soil 2nd Rate.

North between Sections 19 and 20.-
Variation 10° 25' E.-

40.00 Set a Limestone 16 in long, 12 in
wide and 3 in Thick, for
Quarter Section Corner.-

80.00 Set a Limestone 17 in long, 8 in
wide and 5 in Thick, for
Corner To Sections 17, 18, 19 and
20.-

Land, Rolling. Soil, 2nd Rate.

East on a Random Line
Between Sections 17 and 20.-
Variation, 10° E.-

Township 8 N Range 8 E of 6th Principal Meridian

Chains

40.00 Set a Stake for Temporary
Quarter Section Corner.-

79.52 Intersected North and South
Line 21 links North of Corner
To Sections 16, 17, 20 and 21.-
From which Corner I run
West on a True Line between
Sections 17 and 20.-
Variation 9° 51' E.-

39.76. Set a Limestone 17 in long, 11 in
wide and 3 in Thick, for
Quarter Section Corner.-

79.52 The Corner To Sections 17, 18,
19 and 20.-

Land- Rolling. Soil, Good 2nd Rate.

West on a Random line
Between Sections 18 and 19

Township 8 N Range 8 E of 6th Principal Meridian

Chains.

Variation 10° E.-

40.00 Set a Stake for Temporary Quarter Section corner.-

58.00 Intersected West Boundary 3 links North of corner to Sections 18 and 19.-

From which corner I run East on a True line

Between Sections 18 and 19.

Variation 10° 2' E.-

18.00 Set a Limestone 15 in long, 9 in wide and 4 in thick for Quarter Section Corner.-

58.00 The corner to Sections 17, 18, 19 and 20.-

Land- Rolling. Soil Good 2nd Rate.

Township 8 N. Range 8 E. of 6th Principal Meridian.

Chains.

North Between Sections 17 and 18.-

Variation 10° 30' E.-

40.00 Set a Limestone 18 in long, 11 in wide and 4 in thick for Quarter Section corner.

80.00 Set a Limestone 20 in long, 10 in wide and 4 in thick for corner to Sections 7, 8, 17 and 18.

Land- High Rolling. Soil 2nd Rate.

East on a Random Line

Between Sections 8 and 17.-

Variation 10° E.-

40.00 Set a Stake for Temporary Quarter Section corner.-

79.75 Intersected North and South line at corner to Sections

From

Chains 8, 9, 16 and 17.-

Chains

which corner I run

West on a True line

Between Sections 8 and 17.-

Variation 10° E.-

39.87 Set a Limestone 16 in long, 10 in

wide and 4 in Thick

for Quarter Section Corner.

79.75 The Corner to Sections 7, 8,

17 and 18.-

Land - High, Rolling. Soil 2nd Rate.

West on a Random Line

Between Sections 7 and 18.-

Variation 10° E.-

40.00 Set a Stake for Temporary

Quarter Section Corner

57.92 Intersected West Boundary

35 links South of corner to

Chains

Sections 7 and 18.-

From which corner I run

East on a True line between

Sections 7 and 18.-

Variation 9° 39' E.-

17.92 Set a Limestone 17 in long

11 in wide and 3 in Thick

for Quarter Section Corner.-

57.92 The Corner to Sections 7, 8, 17 and 18.

Land, Rolling. Soil 2nd Rate.

June 16th 1857.-

North between Sections 7 and 8.

Variation 10° 30' E.

40.00 Set a Limestone 18 in long

12 in wide and 5 in Thick

for Quarter Section Corner.

80.00 Set a Limestone 16 in long,

Township 8 N. Range 8 E of 6th Principal Meridian

Chains	
	10 in wide and 6 in Thick
	For corner to Sections 5, 6, 7 and 8.
	Sand Rolling. Soil 2nd Rate.
	East on a Random Line
	Between Sections 5 and 8.-
	Variation 10° E.
40.00	Set a Stake for Temporary
	Quarter Section corner.-
79.60	Intersected North and South
	Line 15 links North of
	corner to Sections 4, 5, 8 and 9.-
	From which corner Run
	West on a True line
	Between Sections 5 and 8.-
	Variation 9° 54' E.
39.80	Set a Limestone 17 in long 11 in
	wide and 4 in Thick, for
	Quarter Section corner.-

Township 8 N. Range 8 E of 6th Principal Meridian

Chains	
79.60	The corner to Sections 5, 6, 7 and 8.
	Sand - Rollings. Soil 2nd Rate.
	West on a Random Line between
	Sections 6 and 7.-
	Variation 9° 40' E.-
40.00	Set a Stake for Temporary
	Quarter Section corner.-
57.35	Intersected West Boundary
	at corner to Sections 6 and 7.-
	From which corner Run
	East on a True line
	Between Sections 6 and 7.-
	Variation 9° 40' E.
17.35	Set a Limestone 19 in long, 12 in
	wide and 4 in Thick, for
	Quarter Section Corner.-
57.35	The corner to Sections 5, 6, 7 and 8.

Township 8 N Range 8 E of 6th Principal Meridian

Chains. Land, Rolling. Soil 2nd Rate.-

North between Sections 5 and 6.-
Variation 11° E.-

40.00 Set a Limestone 15 in long, 10 in wide and 4 in thick for Quarter Section corner.-

77.55 Intersected 2nd Standard Parallel North at Standard corner. At which point I set a Boulder 17 in long 13 in wide and 4 in thick. for closing corner to Sections 5 and 6.-

Land - Rolling. Soil 2nd Rate.
June 17th, 1857.-

Township 8 N. Range 8 E of 6th Principal Meridian

General Description;-

This Township contains but little Good Land.- Good Water is scarce. Limestone in abundance on the Streams in the North Eastern portion of the Township.- Timber, Scarce and indifferent.-

List of Names-

A list of the names of the individuals employed to assist in running measuring or marking the Lines and corners described in the foregoing field Notes of Township No. 8. North of Range No. 8 East of the 6th Principal Meridian showing the

58/228

the respective capacities in which
they acted –
John J. Smith Chairman
Lyman M. Sawyer, – Chairman
Henry E. Roberts Fireman
William F. Mann Flagman.

General Land Office • Original Field Notes

Book Number

85

The images in this file are photographs of the notes of the original surveys of the State of Nebraska on file in the Office of the Nebraska State Surveyor located in Lincoln, Nebraska.

The original surveys in Nebraska began in the mid 1850's and were completed in the mid 1880's. The Nebraska office of the Surveyor General was closed June 30, 1886.