General Land Office • Original Field Notes

Book Number

100

The images in this file are photographs of the notes of the original surveys of the State of Nebraska on file in the Office of the Nebraska State Surveyor located in Lincoln, Nebraska.

The original surveys in Nebraska began in the mid 1850's and were completed in the mid 1880's. The Nebraska office of the Surveyor General was closed June 30, 1886.

1 a

53

Val 1 R 10 E

Field Notes
of
The Subdivision Lines
in
Township No. 1
North
Of Range No. 10 East
of the
Sixth Principal Meridian
in
The Territory of Nebraska
By
James D. White
Depy Surveyor
Under his Contract No. 50
Bearing date
October 20th 1855
Commenced Nov. 7th 1855, and
completed Nov. 16th 1855

List of Names

List of the Names of the individuals employed to assist in running, measuring or marking, the lines and corners described in the subsequent Field Notes in Township No. 1, North of the Base line of Range, No. 10 East of the Sixth Principal Meridian showing the respective capacities in which they acted ~

Andrew S. Lerally	Chainman
Joel Chute	Chainman
John Smith	Axeman
William G. Hackett	Flagman
James D. White	Compassman

Township 1 North Range 10 East



UNITED STATES OF AMERICA,
TERRITORY OF Nebraska

I, Jerome Schevenell do solemnly swear that I will execute the duties of chain carrier; that I will level the chain upon uneven ground, and plumb the tally pins whether by sticking or dropping the same; that I will report the true distance to all notable objects, and the true length of all lines that I assist in measuring, to the best of my skill and ability.

Subscribed and sworn to before me this 31st day of October 1855

Jerome Schevenell ~~day of~~

Miles W. Brown
Justice of the Peace.

UNITED STATES OF AMERICA,
TERRITORY OF Nebraska

I Joel Cheek do solemnly swear that I will execute the duties of chain carrier; that I will level the chain upon uneven ground, and plumb the tally pins whether by sticking or dropping the same; that I will report the true distance to all notable objects; and the true length of all lines that I assist in measuring, to the best of my skill and ability.

Subscribed and sworn to before me this 31st day of October 1855.

Joel Cheek ~~day of~~

Miles W Brown
Justice of the Peace.

United States of America,
Territory of Nebraska
I, John Smith, do solemnly swear that I will well and truly perform the duties of Axeman according to instructions given me, and to the best of my skill and ability.
Subscribed and sworn to before me, this 1st day of October 1855.

John J Smith

Miles W Brown
Justice of the Peace.

UNITED STATES OF AMERICA, }
TERRITORY OF Nebraska }

I Stephen B. Cook do solemnly Swear that I will well and truly perform the duties of Flagman according to instructions given me, and to the best of mv skill and ability. Stephen B Cook

Subscribed and sworn to before me this 31st day of October 1855. Miles W Brown

Justice of the Peace.

UNITED STATES OF AMERICA, }
TERRITORY OF Nebraska }

I James F. O'Donnell do solemnly swear that I will well and truly perform the duties of axeman according to instructions given me, and to the best of my skill and ability. James F O'Donnell

Subscribed and sworn to before me this 31st day of October 1855. Miles W Brown

Justice of the Peace

UNITED STATES OF AMERICA, }
TERRITORY OF Nebraska }

I Jerome Scherenell do solemnly swear that I will well and truly perform the duties of axeman according to instructions given me, and to the best of my skill and ability. Jerome Scherenell

Subscribed and sworn to before me this 31st day of October 1855.

Miles W Brown
Justice of the Peace.

UNITED STATES OF AMERICA, }
TERRITORY OF Nebraska }

I, Jerome Scherenell do solemnly swear that I will well and truly perform the duties of Flagman according to instructions given me, and to the best of my skill and ability. Jerome Scherenell

Subscribed and sworn to before me this 31st day of October 1855.

Miles W Brown
Justice of the Peace

UNITED STATES OF AMERICA, }
TERRITORY OF Nebraska. }

I, Andrew J. Levally do solemnly swear that I will well and truly perform the duties of Axeman according to instructions given me, and to the best of my skill and ability.

Andrew J Levally

Subscribed and sworn to before me this 1st day of November 1855

Miles W Brown
Justice of the Peace.

UNITED STATES OF AMERICA, }
TERRITORY OF Nebraska. }

I, Andrew J. Levally do solemnly swear that I will well and truly perform the duties of Flagman according to instructions given me, and to the best of my skill and ability.

Andrew J Levally

Subscribed and sworn to before me this 1st day of November 1855.

Miles W Brown
Justice of the Peace

69

United States of America
Territory of Nebraska
I William G Hackett do solemnly
swear that I will well and truly
perform the duties of Flagman
according to instructions given me
and to the best of my skill and
ability.
William G Hackett
Subscribed and Sworn to
before me this 1st Day of Nov 1855

Miles. W. Brown ~~Justice of the Peace~~
Justice of the Peace

United States of America
Territory of Nebraska

I, William G. Hackett
do solemnly swear that I will execute
the duties of Chain Carrier that I
will level the Chain upon uneven
ground and plant the tally pins
whether by sticking or dropping the
same; that I will report the true
distance to all notable objects and
the true length of all lines that I assist
in measuring, to the best of my
skill and ability.

William G. Hackett

Sworn to & Subscribed before me
this 1st day of November 1855

Miles W. Brown
Justice of the Peace

Field Notes of the subdivision lines in Township No 1 North, Range 10 East of the Sixth Principal Meridian

chains

To determine the proper adjustment of my compass for subdividing this Township. I commence at the corner to Township 1. N. R. 10 and 11 East and run

North on a blank line along the East boundary of Section 36~

Variation 11° 30' E

40.14 To a point 39 links East of the Quarter Section corner

80.23 To a point 70 links East of the corner to Sections 25 and 36~

To retrace this line or run parallel thereto, my compass must be adjusted to a Variation of 12° East~

Subdivision commenced Nov. 7th 1855~

From the corner to Sections 1. 2. 35 and 36, on the South Boundary of the Township, I run

North between Sec. 35 and 36~

T. 1 N. Range 10 E. 6th P.M. Mer.

chains	
	Variation 12° E
21.00	Enter Timber bearing East and West.
28.50	A Creek 40 links wide runs S. E.
31.00	Leave Timber and enter Prairie bearing South East and North We
40.00	Set Sandstone 18 in. long, 10 in wide and 3 in thick for quarter sec. corner.
80.00	Set Sandstone 18 in. long, 14 in wide and 4 in. thick for corner to Secs. 25. 26. 35 and 36. Sand rolling; Soil 2nd rate Timber: Butt Oak, Walnut and Hickory.

East on a Random line between Secs. 25 and 36.

Variation 11° 30' E.

40.00	Set a Stone for temporary

T. 1 N. Range 10 E. 6th P.M. Merid.

chains	
	quarter sec. corner.
79.92	Intersected East Boundary 30 links North of stone corner to Secs. 25 and 36, from which corner I run West on a true line between Secs 25 and 36.
	Variation 11° 17' E
39.96	Set Sandstone 19 in. long, 8 in. wide and 4 in. thick for quarter sec. corner.
79.92	The corner to Secs 25. 26. 35 and 36. Sand rolling; Soil 2nd rate.

North between Secs. 25 and 26.

Variation 12° E.

40.00	Set Sandstone 16 in. long, 14 in. wide and 12 in. thick for quarter sec. corner.
54.45	Enter Timber bearing North West

T. 1 N. Range 10 E. 6th P.M. Mer.

chains	
	and South East ~
59.69	A Dry Creek, 15 links wide runs S. E ~
	This creek in the spring of the year, may contain water, but at this season, is dry ~
60.00	Leave timber and enter Prairie ~
80.00	Set Sandstone 18 in. long, 10 in. wide and 4 in. thick for corner to Secs. 23. 24. 25 and 26 ~
	Prairie rolling; soil gravelly and 2nd rate ~
	Timber Walnut, Oak and Hickory ~

East on a Random line between Secs 24 and 25 ~

Variation 11° 30' E ~

40.00	Set a stone for temporary quarter sec. corner ~
79.41	Intersected East Boundary

T. 1 N. R. 10 E. 6th P.M. Merid.

chains	
	of the Township 75 links North of stone corner to secs 24 and 25, from which corner, I run West, on a true line between sect. 24 and 25.

Variation 10° 38' E

39.70	Set Sandstone 24 in. long, 13 in. wide and 4 in. thick for quarter sec. corner ~
79.41	The corner to Secs 23. 24. 25. 26 ~
	Sand rolling; soil 2nd rate ~

North between Secs. 23 and 24 ~

Variation 12° 40' E

40.00	Set Sandstone 16 in. long, 8 in. wide and 5 in. thick for quarter sec. corner ~
80.00	Set a Limestone 20 in. long, 10 in. wide and 4 in. thick for corner to secs. 13. 14. 23. 24 ~
	Sand rolling; soil 2nd rate ~

T. 1 N. Range 10 E. 6th P.M. Mer.

chains	
	East on a Random line between Secs. 13 and 24.
	Variation 11° 15' E
40.00	Set stone for temporary quarter sec. corner.
79.74	Intersected East Boundary of Township at Stone corner to Secs 13 and 24, from which corner I run
	West on a true line between Secs. 13 and 24.
	Variation 11° 15' E.
39.87	Set Sandstone 15 in. long, 10 in. wide and 4 in. thick for quarter sec. corner.
79.74	The corner to Secs 13. 14. 23 and 24.
	Land mostly rolling; soil 2nd rate.

North between Secs. 13 and 14.

T. 1 N. Range 10 E. 6th P.M. Mer.

chains	
	Variation 12° 30' E
40.00	Set Sandstone 22 in. long, 12 in wide, and 3 in. thick for quarter sec. corner.
80.00	Set Limestone 18 in. long, 12 in. wide and 5 in thick for corner to Secs. 11. 12. 13. and 14. from which
	A Burr Oak 15 in. in diam. bears S. 52° W. 164 links dist.
	No other tree convenient.
	Land rolling; soil 2nd rate.

East on a Random line between secs. 12 and 13.

Variation 11° 15' E.

chains	
40.00	Set a stone for temporary quarter sec. corner.
79.90	Intersected East Boundary of the Township, 35 links North of stone corner to Secs 12 and 13. from which corner. I run

T. 1. N. Range 10 E. 6th P. M. Mer.

chains

West on a true line between Secs 12 and 13.

Variation 11° E

39.95 Set Sandstone 14 in. long, 8 in. wide and 6 in. thick for quarter sec. corner.

79.90 The corner to Secs 11. 12. 13. 14.
Land rolling; soil 2nd rate.

Nov. 7th 1855

North between secs 11 and 12.

Variation 12° 30′ E.

10.25 Enter scattering timber;
A small branch one chain West of line runs N.

26.70 Same branch, 20 links wide, runs N. E.

28.00 Leave timber and enter Prairie, bearing North East and South West.

39.95 A Creek, 31 links wide, runs N. E.

T. 1. N. Range 10 E. 6th P. M. Mer.

chains

40.00 Quarter sec. corner in creek;
placed limestone 16 in. long, 10 in. wide and 4 in. thick 50 links South on the line for a witness corner.

41.70 Enter thick rough hazeltrush, bearing East and West.
Some scattering timber west of the line.

43.30 Same Creek, 25 links wide, runs West.

45.04 Same creek, 20 links wide, runs East

48.55 Leave underbrush.

80.00 Set a Boulder 14 in. long, 12 in. wide, and 5 in. thick for corner to secs. 1. 2. 11. 12.
Land mostly broken; soil 2nd rate.
Timber; Walnut, Oak, and Hickory.
Undergrowth; Hazel.

T1 N. R. 10 E. 6th P.M. Mer.

chains

East on a Random line between Secs. 1 and 12.

Variation 11° 15' E

40.00 Set stone for temporary quarter sec. corner.

42.00 Enter timber bearing N.E. and S.W.

43.25 A creek, 60 links wide runs N.E.

54.50 Leave timber and Enter Prairie.

80.10 Intersected East Boundary of the Township. 20 links South of stone corner to Secs 1 and 12. from which corner, Run

West on a true line between Secs 1 and 12.

Variation 11° 23' E.

40.05 Set Limestone 16 in. long, 11 in. wide and 4 in. thick for quarter sec. corner.

80.10 The corner to Secs 1. 2. 11. 12. Land 2nd rate;

Timber; Burr Oak, Walnut, Hickory.

T1 N. R. 10 E. 6th P.M. Mer.

chains

North on a Random line between Secs. 1 and 2.

Variation 12° 30' E.

40.00 Set a stone for temporary quarter sec. corner.

80.55 Intersected North Boundary of Township 45 links West of corner to secs. 1 and 2. from which corner Run,

South, on a true line between Secs 1 and 2.

Variation 12° 11' E.

40.55 Set Sandstone 14 in long, 13 in. wide and 4 in. thick for quarter sec. corner.

80.55 The corner to Secs. 1. 2. 11. and 12. Land broken; soil 2nd rate.

Nov. 8th 1855.

North between Secs 34 and 35.

Variation 12° E.

T. 1. N. R. 10 E. 6th P. M.

chains	
40.00	Set Sandstone 18 in. long, 12 in. wide, and 4 in. thick for quarter sec. corner.
58.00	A Dry Creek, 15 links wide runs S. E.
80.00	Set Sandstone 16 in. long, 12 in. wide, and 6 in. thick for corner to secs. 26. 27. 34. 35. Land rolling; soil 1st rate.

East on a Random line between Secs. 26 and 35.

Variation 11° 30' E

40.00	Set a stone for temporary quarter sec. corner.
80.39	Intersected N. and S. line 22 links South of the corner to Secs. 25. 26. 35 and 36, from which corner I run

West on a true line between Secs. 26 and 35.

T. 1. N. Range 10 E. 6th P. M.

Variation 11° 40' E

chains	
40.19	Set Sandstone 14 in. long, 10 in. wide, and 8 in. thick for quarter sec. corner.
80.39	The corner to Secs. 26. 27. 34. 35. Prairie rolling; soil 2nd rate.

North between Secs 26 and 27.

Variation 12° E.

40.00	Set Sandstone 18 in. long, 10 in. wide and 3 in. thick for quarter sec. corner.
80.00	Set Limestone 16 in. long, 14 in. wide and 4 in. thick for corner to Secs. 22. 23. 26. 27. Land rolling; soil 2nd rate.

East on a Random line between Secs 23 and 26.

Variation 11° 30' E.

39.00	Enter timber bearing N. 10° W. and E.
40.00	Set Stone for temporary quarter sec.

T. 1. N. R. 11 E. 6th P. M.

chains	
	corner~
57.50	A Creek, 50 links wide, runs South East~
63.49	Same Creek, 60 links wide, runs N. W~
68.50	Same Creek, 55 links wide, runs S. E.
75.20	Leave timber and enter Prairie bearing S. E. and N. W~
80.36	Intersected N and S. line 35 links South of corner to secs 23. 24. 25. and 26, from which corner Run, West, on a true line between secs. 23 and 26~
	Variation 11° 45' E.
40.18	Set Limestone 16 in. long, 10 in, wide and 4 in. thick for quarter sec. corner~ from which
	A Burr Oak, 10 in. in diam. Bears N. 22 links dist~

T. 1. N. R. 11 E. 6th P. M.

chains	
	No other tree convenient~
	Land gently rolling; soil 1st rate~
	Timber; Walnut, Hickory, Elm and Oak~
	North between Secs. 22 and 23.
	Variation 12° E~
9.00	Enter Timber bearing N. and W~
10.50	A creek, 48 links wide, runs S. 80° E~
15.00	Leave timber and enter Prairie
40.00	Set Sandstone 15 in. long, 10 in. wide, and 4 in. thick for quarter sec. corner~
80.00	Set Sandstone 18 in. long, 10 in. wide, and 3 in. thick for corner to Secs. 14, 15. 22, and 23~
	Land gently rolling; soil 1st rate~
	Timber; Walnut, Oak, and Cottonwood~
	Undergrowth; Same and Hazel~

T. 1. N. R. 10 E. 6th P. M.

chains

East on a Random line between Secs. 14 and 23.
Variation 11° 30' E.

40.00 Set stone for temporary quarter sec. corner.

80.27 Intersected N. and S. line 49 links North of the corner to secs 13. 14. 23. and 24. from which corner Run,
West, on a true line between secs. 14 and 23.
Variation 11° 10' E.

40.13 Set Sandstone 15 in long. 12 in. wide, and 3 in. thick for quarter sec. corner.

80.27 The corner to Secs 14. 15. 22. 23.
Land rolling; soil 1st rate.
Nov. 9th 1855.

North between Secs. 14 and 15.
Variation 12° E.

T. 1. N. R. 10 E. 6th P. M.

chains

13.55 A Brook, 20 links wide, runs N. E.

40.00 Set Limestone 13 in. long, 12 in. wide, and 4 in. thick for quarter sec. corner.

80.00 Set Sandstone 16 in. long, 10 in. wide, and 4 in. thick for corner to secs. 10. 11. 14. and 15.
Land rolling; soil 2nd rate.

East on a Random line between Secs. 11 and 14.
Variation 11° 30' E.

40.00 Set Stone for temporary quarter sec. corner.

69.52 a Creek, 15 lks wide, runs S. N. E.

80.60 Intersected N. and S. line 23 links North of corner to secs. 11. 12. 13. 14. from which corner Run,
West, on a true line between secs. 11 and 14.
Variation 11° 30' E

T. 1 N. R. 10 E. 6th P. M.

chains

40.30 Set Sandstone 16 in. long, 12 in. wide and 4 in. thick for quarter sec. corner.

80.60 The corner to Secs. 10. 11. 14. 15.
Land rolling; soil 1st rate.
There is considerable limestone in this section.

North between Secs 10 and 11.
Variation 12° East

40.00 Set Sandstone 15 in. long, 10 in. wide, and 4 in. thick for quarter sec. corner.

77.52 Enter timber bearing S. 80° E. and North 80° W.

78.70 A Creek, 44 links wide, runs S. E.

79.14 Leave timber and enter Prairie. bearing S. E. and N. W.

80.00 Set Limestone 20 in. long, 14 in. wide, and 4 in. thick for corner

T. 1 N. R. 10 E. 6th P. M.

chains

to Secs. 2. 3. 10. and 11. from which
A Burr Oak 12 in. in diam bears S 5° W. 120 links dist.
No other tree convenient.
Land rolling; soil 2nd rate.
Timber; Burr Oak, Walnut, and Hickory.
Undergrowth; same.

East on a Random line between Secs 2 and 11.
Variation 11° 30' E.

40.00 Set Stone for temporary quarter sec. corner.

80.89 Intersected N and S. line 90 links North of the corner to Secs. 1. 2. 11. and 12. from which corner I run, West, on a true line between Secs. 2 and 11.
Variation 10° 51' E.

T. 1 N. R. 11 E. 6th P. M.

Chains	
40.44	Set Sandstone 16 in. long, 10 in. wide and 6 in. thick for quarter sec. corner.
80.89	The corner to Secs. 2. 3. 10. and 11. Sand broken; soil gravelly and 2nd rate.
	North on a Random line between Secs. 2 and 3. Variation 11° 30' E.
40.00	Set a stone for temporary quarter sec. corner.
80.94	Intersected North boundary of the Township 80 links West of stone corner to secs 2 and 3. from which corner, I run, South on a true line between secs. 2 and 3. Variation 10° 56' E.
40.94	Set Limestone 15 in. long, 10 in. wide and 4 in. thick for quarter

T. 1 N. R. 11 E. 6th P. M.

Chains	
	sec. corner.
80.94	The corner to Secs 2. 3. 10 and 11. Land high and broken; soil gravelly and 2nd rate. Nov. 10th 1855.
	North between Secs 33 and 34. Variation 12° E
40.00	Set Limestone 18 in. long, 9 in. wide and 5 in. thick for quarter sec. corner.
66.62	A Creek, 40 links wide, runs S. E.
	Enter Timber bearing East and West.
70.00	Leave Timber and enter Prairie.
80.00	Set Limestone 26 in. long, 21 in. wide, and 3 in. thick for corner to secs 27. 28. 33. and 34. Land broken; soil 2nd rate. Timber; Walnut, Hickory and Oak.

T. 1 N. R. 10 E. 6th P.M. Mer.

chains	
	East on a Random line between Secs. 27 and 34.
	Variation 11° 30' E.
40.00	Set Stone for temporary quarter sec. corner.
79.43	Intersected N. and S. line 12 links North of the corner to secs. 26. 27. 34 and 35. from which corner
	Run,
	West, on a true line between Secs. 27 and 34.
	Variation 11° 25' E.
39.71	Set Limestone 16 in. long, 8 in. wide, and 6 in. thick for quarter sec. corner.
79.43	The corner to Secs. 27. 28. 33. and 34.
	Land gently rolling; soil 2nd rate.
	North between Secs 27 and 28.

T. 1 N. R. 10 E. 6th P.M. Mer.

chains	
	Variation 12° East
40.00	Set Sandstone 15 in. long, 10 in. wide and 3 in. thick for quarter sec. corner
80.00	Set Limestone 25 in. high, 12 in. wide, and 3 in. thick for corner to Secs 21. 22. 27. 28.
	Land gently rolling; soil 1st rate.
	East on a Random line between Secs 22 and 27.
	Variation 11° 30' E.
3.50	Enter small timber;
30.00	Leave timber, and enter Prairie.
40.00	Set a stone for temporary quarter sec. corner.
67.45	Enter Timber, bearing N. and S.
77.00	Leave timber and enter Prairie.
80.30	Intersected N. and S. line 70 links North of the corner to Secs. 22. 23. 26 and 27. from which corner

T. 1. N. R. 10 E. 6th P.M. Merid.

chains

From

West on a true line between Secs. 22 and 27.

Variation 11° E.

40.15 Set Limestone 24 in. long, 10 in. wide, and 5 in thick for quarter sec. corner.

80.30 The corner to Secs. 21. 22. 27. 28.

Land rolling; soil 2nd rate.

Timber; Walnut, Oak and Hickory.

Undergrowth; Same.

Nov. 11th 1855.

North between Secs 21 and 22.

Variation 11° 50' E.

.57 Enter timber bearing N. E. and W.

4.65 A Creek, 30 links wide, runs E.

5.25 An Elm 8 in. in diam.

9.48 Leave timber and enter Prairie

26.50 Enter thick underbrush

29.52 A small brook, 10 links wide, runs S. E.

T. 1. N. R. 10 E. 6th P.M. Mer.

chains

31.50 Leave Underbrush.

40.00 Set Sandstone 15 in. long, 10 in. wide, and 8 in. thick for quarter sec. corner.

80.00 Set Limestone 25 in. long, 10 in. wide, and 3 in. thick for corner to secs. 15. 16. 21. 22.

Land broken; soil 2nd rate.

Timber; Elm, Oak, and Hickory.

Underbrush; Hazel.

East on a Random line between Secs. 15 and 22.

Variation 11° 30' E.

40.00 Set stone for temporary quarter sec. corner.

79.75 Intersected N. and S. line 85 links North of the corner to secs. 14. 15. 22. and 23. from which corner

Run.

West, on a true line between secs.

T. 1 N. R. 10 E. 6th P. M.

chains

15 and 22.

Variation 10° 54' E.

39.87 Set Sandstone 15 in. long, 12 in. wide, and 4 in. thick for quarter sec. corner.

79.75 The corner to Secs. 15. 16. 21. 22. Land rolling: soil 1st rate.

North between Secs. 15 and 16.

Variation 12° E.

40.00 Set Limestone 15 in. long, 10 in. wide and 7 in. thick for quarter sec. corner.

80.00 Set Limestone 18 in. long, 11 in. wide and 4 in. thick for corner to Secs 9. 10. 15. 16. Prairie high and broken; soil 2nd rate.

East on a Random line between Secs. 10 and 15.

T. 1 N. R. 10 E. 6th P. M.

chains

Variation 11° 30' E.

40.00 Set Stone for temporary quarter sec. corner.

79.50 Intersected N. and S. line 93 links North of corner to secs. 10. 11. 14. and 15. from which corner, I run West, on a true line between secs. 10 and 15.

Variation 10° 50' E.

39.75 Set Sandstone 18 in. long, 12 in. wide and 3 in. thick for quarter sec. corner.

79.50 The corner to Secs. 9. 10. 15. 16. Land rolling; soil mostly 1st rate.

North between Secs 9 and 10.

Variation 12° E.

40.00 Set Limestone 18 in. long, 15 in. wide, and 3 in. thick for

T. 1 N. R. 10 E. 6th P. M. Mer.

Chains	
	quarter sec. corner.
64.50	Enter timber bearing East and West.
66.48	a Creek, 20 links wide, runs S 80° E.
69.46	Same Creek, 25 lks wide, runs S.
75.40	Leave Creek
75.46	Leave timber and enter Prairie.
80.00	Set Limestone 22 in. long, 10 in. wide, and 4 in. thick for corner to Secs. 3. 4. 9. 10.
	Land; Prairie high and rolling, soil 1st rate.
	Timber Burr Oak, Walnut, and Hickory.
	Undergrowth; Same.

East on a Random line between Secs 3 and 10.
Variation 11° 30' E.

12.48	a Creek, 15 links wide, runs N. E.
13.20	Enter timber bearing N. and E.

T. 1 N. R. 10 E. 6th P. M. Mer.

Chains	
14.75	Same Creek, 15 links wide, runs S. E.
20.40	Same Creek, 25 lks wide runs N. E.
21.30	Come to a very high bluff; limestone here in abundance.
23.00	Leave timber and enter Prairie.
40.00	Set Stone for temporary quarter sec. corner
75.00	Enter scattering timber and underbrush, bearing N. and S.
78.20	Same Creek, 30 lks wide, runs S. 80° E.
79.40	Intersected N. and S. line 30 lks North of the corner to secs. 2. 3. 10. and 11. from which corner I run, West, on a true line between secs 3 and 10. Variation 11° 16' E.
39.70	Set Sandstone 18 in. long, 10 in.

T. 1 N. Range 11 E. 6th Pr. Mer.

chains

wide and 3 in. thick for quarter sec. corner.

79.41 The corner to Secs 3. 4. 9. 10.
Land gently rolling; soil 1st rate.
Timber; Hickory, Walnut, Oak, Elm, and Sycamore.
Undergrowth; same.

North on a Random line between Secs. 3 and 4.
Variation 12° E.

40.00 Set Stone for temporary quarter sec. corner.
43.00 A Brook, 10 lks wide, runs S.E.
80.75 Intersected North Boundary 13 lks West of the corner to secs. 3 and 4, from which corner I run,
South, on a true line between secs 3 and 4.
Variation 11° 55' E

T. 1 N. R. 11 E. 6th Pr. Mer.

chains

40.75 Set Limestone 19 in. long, 10 in. wide, and 4 in. thick for quarter sec. corner.
80.75 The corner to secs. 3. 4. 9. 10.
Land broken; soil 2nd rate.
Nov. 12th 1855

North between Secs. 32. and 33.
Variation 12° E.

25.00 A brook, 18 links wide, runs S.E.
40.00 Set Limestone 25 in. long, 12 in. wide and 4 in. thick for quarter sec. corner.
66.30 A brook, 10 lks wide, runs S.E.
80.00 Set Limestone 24 in. long, 14 in. wide and 3 in. thick for corner to Secs. 28. 29. 32. 33.
Land rolling; soil mostly 2nd rate.

East on a Random line between

T. 1 N. R. 11 E. 6th P.M. Mer.

chains	
	Secs 28 and 33.
	Variation 11° 30' E.
40.00	Set stone for temporary quarter sec. corner ~
80.00	Intersected N. and S. line 58 links North of corner to Secs. 27. 28. 33 and 34. from which corner I run West, on a true line between secs. 33. and 28 ~
	Variation 11° 05' E ~
40.00	Set Limestone 18 in. long, 10 in. wide and 3 in. thick for quarter sec. corner ~
80.00	The corner to Secs. 28. 29. 32 and 33.
	Sand mostly rolling: soil 2nd rate ~
	North between Sections 28 and 29 ~

T. 1 N. R. 11 E. 6th P.M. Mer.

chains	
	Variation 12° E.
40.00	Set Limestone. 22 in. long. 10 in. wide, and 4 in. thick for quarter sec. corner ~
63.10	A Brook, 10 lks wide, runs E ~
80.00	Set Limestone 30 in. long, 17 in. wide and 3 in. thick for corner to secs. 20. 21. 28. 29.
	Sand rolling; soil along the 1st half mile 1st rate; balance 2nd rate ~
	East on a Random line between secs 21 and 28 ~
	Variation 11° 25' E.
19.40	Enter small timber bearing S.E. and N. W.
20.05	A Brook, 10 lks wide, runs N.E.
25.00	Leave timber and enter Prairie ~
36.00	Enter timber bearing E. and N. 80° W.

T. 1. N. R. 10 E. 6th P. M.

chains
39.05 A Creek, 18 lks wide, runs S. 80° E.
40.00 Set stone for temporary quarter sec. corner.
44.95 Same Creek, 20 lks wide, runs N. E.
60.40 Leave timber and enter Prairie.
66.20 Enter timber bearing N. E.
68.75 Same Creek, 25 lks wide, runs S. E.
70.80 Same Creek, 30 lks wide, runs N. E.
78.90 Leave timber and enter Prairie.
80.60 Intersected N. and S. line, 21 lks North of the corner to secs. 21. 22. 27. and 28. from which corner I run.
West, on a true line between secs. 21 and 28.
Variation 11° 16' E.
40.30 Set Limestone 17 in. long. 10 in. wide and 3 in. thick for quarter sec. corner

T. 1. N. R. 10 E. 6th P. M.

chains
80.60 The corner to Secs 20. 21. 28. 29.
Land gently rolling; soil 1st 20 chs. 2nd rate, balance 1st rate.
Timber excellent, consisting of Walnut. Burr Oak, Sycamore and Elm.

North between secs 20 and 21.
Variation 12° E.
27.55 A Creek, 20 lks wide, runs S. 75° E.
Enter scattering timber, bearing E and W.
28.60 Same Creek, 25 lks wide, runs S. W.
31.47 Same Creek, 18 lks wide, runs N. E.
Leaves Timber.
40.00 Set Limestone 19 in. long, 10 in. wide and 3 in. thick for quarter sec. corner.
80.00 Set Limestone 25 in. long 16 in. wide and 2 in. thick for corner to secs. 16. 17. 20. 21.
Land rolling and broken; soil gravelly and 2nd rate.

T. 1 N. R. 10 E. 6th P. M.

chains	
	Timber; Burr Oak, Hickory and cottonwood ~
	East on a Random line between secs. 16 and 21 ~ Variation 11° 30' E ~
40.00	Set a stone for temporary quarter sec. corner ~
80.83	Intersected N. and S. line 75 links North of the corner to secs. 15. 16 21 and 22. from which corner, I run West, on a true line between secs. 16 and 21 ~ Variation 10° 58' E ~
40.41	Set Limestone 22 in. long, 8 in. wide and 4 in. thick for quarter sec. corner ~
80.83	The corner to secs. 16. 17. 20. 21 ~ Land broken; soil 2nd rate ~ Nov. 13th 1855

T. 1 N. R. 10 E. 6th P. M.

chains	
	North between secs 16 and 17 ~ Variation 12° E.
40.00	Set Limestone 16 in. long, 10 in. wide and 4 in. thick for quarter sec. corner ~
80.00	Set Limestone 25 in. long, 14 in. wide and 4 in. thick for corner to secs. 8. 9. 16. 17 ~ Land rolling; soil 2nd rate ~
	East on a Random line between secs 9. and 16. Variation 11° 30' E.
40.00	Set stone for temporary quarter sec. corner ~
80.35	Intersected N. and S. line 40 lks North of the corner to secs 9. 10. 15. and 16. from which corner I run West on a true line between secs. 9. and 16.

T. 1 N. R. 10 E. 6th P.M. Mer.

chains	
	Variation 11° 13' E.
40.14	Set Limestone 18 in. long 10 in. wide and 3 in. thick for quarter sec. corner ~
80.35	The corner to secs 8. 9. 16. 17 ~ Land gently rolling; soil 1st half line 1st rate, balance 2nd rate ~
	North between secs 8 and 9 ~ Variation 12° E.
40.00	Set Limestone 20 in. long, 10 in. wide, and 3 in. thick for quarter sec. corner ~
41.02	Enter timber bearing N. E. and N. W.
43.79	A Creek, 28 lks. wide, runs N. E.
44.00	Leave timber and enter Prairie ~
80.00	Set Limestone 21 in. long, 10 in. wide and 4 in. thick for corner to secs. 4. 5. 8 and 9 ~

T. 1 N. R. 10 E. 6th P.M. Mer.

chains	
	Land; rolling ~ soil along the 1st half mile 2nd rate; balance 1st rate ~ Timber; Burr Oak, Sycamore, and Walnut ~
	East on a Random line between secs. 4 and 9 ~ Variation 11° 30' E.
40.00	Set stone for temporary quarter sec. corner ~
56.00	Enter timber bearing N. E. and S. W. ~
56.45	A Creek, 25 lks to my South ~
61.49	A Creek 50 lks wide, runs N. E.
70.00	Same Creek, 40 lks wide, runs S. E.
74.00	Leave timber and enter Prairie ~
79.50	Intersected N. and S. line 14 lks North of the corner to secs. 3. 4. 9. and 10. from which corner I run West, on a true line between secs.

T. 1. N. R. 10 E. 6th P. M. Mer.

chains	
	4 and 9~ Variation 11° 24' E.
39.75	Set Limestone 18 in. long, 9 in. wide and 4 in. thick for quarter sec. corner~
79.50	The corner to secs 4. 5. 8. 9.
	Land rolling; soil good~
	Timber; Hickory, Walnut and Oak.
	Undergrowth; same~
	North on a Random line between secs 4 and 5. Variation 12° E.
40.00	Set stone for temporary quarter sec. corner~
80.90	Intersected North Boundary 14 links East of stone corner to secs 4 and 5, from which corner, I run
	South, on a true line between

T. 1. N. R. 10 E. 6th P. M. Mer.

chains	
	Secs 4 and 5. Variation 12° 06' E~
40.90	Set Limestone 24 in. long, 11 in. wide and 3 in. thick for quarter sec. corner~
80.90	The corner to Secs. 4. 5. 8. 9.
	Land rolling; soil good, 2nd rate. Nov. 14th 1855.
	North between secs 31 and 32. Variation 12° E~
40.00	Set Limestone 24 in. long, 12 in. wide and 3 in. thick for quarter sec. corner~
80.00	Set Limestone 25 in. long, 9 in. wide and 3 in. thick for corner to secs. 29. 30. 31. 32.
	Land rolling and broken; soil 2nd rate~
	East on a Random line between

T. 1 N. R. 10 E. 6th P. M.

Chains	
	Secs 29 and 32.
	Variation 11° 30' E.
21.00	A Creek, 10 lks wide, runs S. E.
40.00	Set stone for temporary quarter sec. corner.
80.67	Intersected N. and S. line 70 lks North of the corner to Secs. 28, 29, 32, and 33. from which corner Run, West, on a true line between Secs. 29. and 32.
	Variation 11° E.
40.53	Set Limestone 19 in. long, 8 in. wide and 4 in. thick for quarter sec. corner.
80.67	The corner to Secs. 29, 30, 31, 32. Land high and rolling; soil 1st rate.
	West on a Random line between

T. 1 N. R. 10 E. 6th P. M.

Chains	
	Secs 30 and 31.
	Variation 11° E
40.00	Set stone for temporary quarter sec. corner.
79.66	Intersected West Boundary 5 lks South of the corner to Secs 30 and 31. from which corner, Run East, on a true line between Secs. 30 and 31.
	Variation 10° 58' E.
39.66	Set Sandstone 18 in. long, 9 in. wide and 6 in. thick for quarter sec. corner.
79.66	The corner to Secs 29, 30, 31, 32. Land rolling; soil 1st rate.
	North between Secs 29 and 30.
	Variation 11° 50' E.
40.00	Set Sandstone 26 in. long, 9 in. wide, and 3 in. thick for quarter

T. 1. N. R. 11 E. 6th Pl. Mer.

chains

sec. corner~

80.00 Set Sandstone 26 in. long 12 inches wide, and 2 inches thick for corner to secs. 19. 20. 29. 30~ Land rolling and broken; soil 2nd rate~

East on a Random line between secs 20 and 29~

Variation 11° E~

40.00 Set Stone for temporary quarter sec. corner~

80.47 Intersected N. and S. line 38 lks North of the corner to secs. 20. 21. 28 and 29~ from which corner, I run

West, on a true line between secs. 20 and 29~

Variation 10° 44' E

40.23 Set Limestone 20 in. long, 9 in.

T. 1. N. R. 11 E. 6th Pl. Mer.

chains

wide, and 4 in. thick for quarter sec. corner~

80.47 The corner to secs. 19. 20. 29. 30~ Land high and rolling; soil 2nd rate~

West on a Random line between secs. 19 and 30~

Variation 10° 44' E~

40.00 Set Stone for temporary quarter sec. corner~

79.60 Intersected West Boundary of Township, 14 lks South of the corner to secs 19. and 30. from which corner I run,

East on a true line between secs. 19 and 30~

Variation 10° 38' E

39.60 Set Sandstone 18 in. long, 8 in. wide and 4 in. thick for quarter sec. corner.

T. 1 N. R. 10 E. 6th P.M. Mer.

chains	
79.60	The corner to Secs. 19. 20. 29. 30~ Land rolling and broken; soil 2nd rate~
	North between Secs 19 and 20~ Variation 11° 40' E~
40.00	Set Limestone 15 in. long, 9 in. wide, and 4 in. thick for quarter sec. corner.
80.00	Set Limestone 20 in. long, 9 in. wide and 3 in. thick for corner to secs. 17. 18. 19. 20~ Land broken; soil 2nd rate~
	East on a Random line between Secs 17 and 20~ Variation 11° E~
11.50	A Creek, 20 lks wide, runs N. E~
17.72	Same Creek, 25 lks wide, runs S. E~
23.95	Same Creek, 20 lks. wide, runs N. E~
24.75	Same Creek, 26 lks wide, runs S. E~

T. 1 N. R. 10 E. 6th P.M. Mer.

chains	
32.48	Enter small timber bearing S. E and N. W~
36.50	A small brook, 10 lks wide runs S~
38.20	Leave timber and enter Prairie
40.00	Set stone for temporary quarter sec. corner~
80.20	Intersected N. and S. line at the corner to Secs. 16. 17. 20. and 21, from which corner, I run, West on a true line between secs. 17. and 20~ Variation 11° E~
40.10	Set Limestone 18 in. long, 10 in. wide and 4 in. thick for quarter sec. corner~
80.20	The corner to Secs 17. 18. 19. 20~ Land rolling; soil 1st rate~ Timber; Walnut, oak, and Hickory~ Undergrowth; same~~ Nov. 15th 1855

T. 1. N. R. 11 E. 6th P. M.

Chains	
	West on a Random line between secs 18 and 19~ Variation 11° E~
40.00	Set stone for temporary quarter sec. corner~
79.75	Intersected West Boundary 6 lks South of the corner to secs 18. 19. from which corner, I run, East on a true line between secs. 18 and 19~ Variation 10° 57' E~
39.75	Set Limestone 20 in. long, 11 in. wide and 3 in. thick for quarter sec. corner~
79.75	The corner to Secs 17. 18. 19. 20~ Sand rolling and broken; soil 2nd rate~

T. 1. N. R. 10 E. 6th P. M.

Chains	
	North between Secs 17 and 18~ Variation 12° E~
40.00	Set Sandstone 14 in. long, 8 in. wide and 5 in. thick for quarter sec. corner~
80.00	Set Limestone 24 in. long, 10 in. wide, and 4 in. thick for corner to Secs. 7. 8. 17. 18~ Sand broken; soil gravelly and 2nd rate~
	East on a Random line between secs 8 and 17~ Variation 11° E~
40.00	Set stone for temporary quarter sec. corner~
79.93	Intersected N. and S. line, 8 links South of the corner to Secs. 8. 9. 16 and 17, from which corner, I run

T. 1 N. R. 10 E. 6th P. M.

chains	
	West on a true line between secs 8 and 17 ~~7~~ and ~~18~~ ~
	Variation 11° 03' E ~
39.96	Set Sandstone 18 in. long, 14 in. wide and 3 in. thick for quarter sec. corner ~
79.93	The corner to Secs. 7. 8. 17. 18 ~
	Land broken; soil 2nd rate ~
	West on a Random line between Secs. 7 and 18 ~
	Variation 11° 03' E ~
40.00	Set a stone for temporary quarter sec. corner ~
79.80	Intersected West Boundary 8 links North of the corner to secs 7 and 18, from which corner, I run,
	East on a true line between Secs. 7 and 18 ~

T. 1 N. R. 10 E. 6th P. M.

chains	
	Variation 11° 06' E ~
39.80	Set Limestone 20 in. long, 10 in. wide and 3 in. thick for quarter sec. corner ~
79.80	The corner to Secs 7. 8. 17. and 18 ~
	This line is on very high Prairie; soil thin and poor ~
	North between Secs. 7 and 8 ~
	Variation 12° E ~
39.25	a creek, 30 lks wide, runs E ~
40.00	Set Limestone 21 in. ~~long~~ 14 in. wide, and 3 in. thick for quarter sec. corner ~
80.00	Set Limestone 22 in. long, 12 in. wide, and 3 in. thick for corner to Secs. 5. 6. 7. 8 ~
	Land rolling; soil 2nd rate ~
	East on a Random line between Secs. 5 and 8 ~

T. 1. N. R. 10 E. 6th P. M.

chains	
	Variation 11° E.
40.00	Set stone for temporary quarter sec. corner.
80.02	Intersected N. and S. line 64 lks South of corner to Secs. 4. 5. 8 and 9. from which corner, I run, West on a true line between Secs 5 and 8.
	Variation 11° 27' E
40.01	Set Limestone 20 inches long, 8 inches wide, and 4 inches thick for quarter sec. corner.
80.02	The corner to Sections 5. 6. 7. and 8. Land; Prairie high, broken and rolling: soil 2nd rate.

West on a Random line between Sections 6 and 7.

T. 1. N. R. 10 E. 6th P. M.

chains	
	Variation 11° 27' E
40.00	Set stone for temporary quarter sec. corner.
79.45	Intersected West Boundary 60 links South of the corner to secs. 6 and 7. from which corner I run East on a true line between secs. 6 and 7.
	Variation 11° E
39.45	Set Limestone 18 in. long, 7 in. wide, and 5 in thick for quarter sec. corner.
79.45	The corner to Secs 5. 6. 7. 8. Land mostly rolling; soil 2nd rate.

North on a Random line between Secs 5 and 6.

Variation 12° E.

40.00 Set stone for temporary quarter

T. 1 N. R. 11 E. 6th P. M.

Chains	
	sec. corner.
80.62	Intersected North Boundary 60 links West of the corner to Secs 5 and 6, from which corner I run, South, on a true line between Secs 5 and 6.
	Variation 11° 34' E
40.62	Set Limestone 18 in. long, 8 in. wide, and 6 in. thick for quarter sec. corner.
80.62	The corner to Secs. 5. 6. 7. 8. Land rolling; soil 2nd rate
	Nov. 16th 1855

This Township contains but little timber, which is mostly confined to the streams. There is but little running water, but what there is, is excellent. The Land is not as good as is generally found in the Territory. Limestone in abundance in all portions of the Township.

List of Names of the Individuals employed to assist in running, measuring, or marking the lines and corners described in the foregoing field Notes, in Township No. 1 North of the base line, of Range No. 10 East of the Sixth Principal Meridian, showing the respective capacities in which they acted.

Andrew J. Leralley. Chainman.
Joel Chuck Chainman.
John Smith Axeman.
Wm G. Hackett Flagman.
James D. White Compassman.

For Oaths and Surveys
General's Approval
Exd See T 4 N R 10 E

Contract No. 50

Field Notes of the Subdivision Lines in Township No. 2 North of Range No. 10 East of the Sixth Principal Meridian in the Territory of Nebraska

by James L. White

(Contract 50) Deputy Surveyor

Under His contract No. 1, bearing date Oct. 20th 1855

Commenced Nov. 19th 1855

and Completed Decr 1st 1855

List of Names.

List of Names of the individuals employed to assist in running, measuring or marking the lines and corners, described in the subsequent Field Notes of Township No. 2, North of the Base Line, of Range No. 10 East of the sixth Principal Meridian, showing the respective capacities in which they acted.

Joel Chuck	Chainman
Andrew J. Serally	Chainman
John S. Smith	Axeman
Wm G. Hackett	Flagman
James D. White	Compassman

Township 2 North Range 10 East

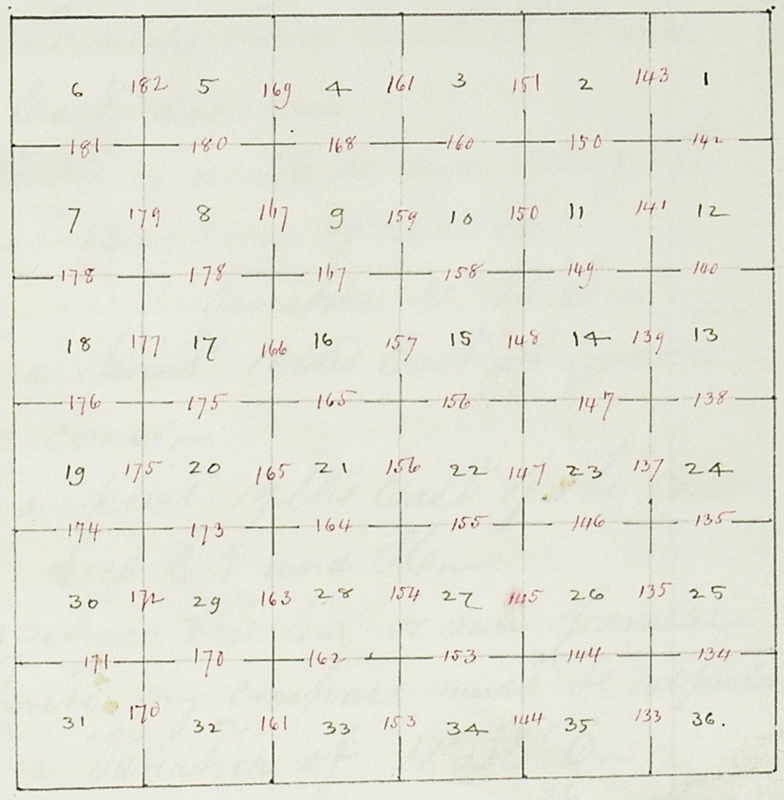

Field Notes of the Subdivision lines in Township No. 2 N. R. 10 East of the ~~Sixth Principal Meridian.~~

Chains

To determine the proper adjustment of my compass for subdividing this Township, I commence at the corner to Townships 1 and 2, N. R. 10 and 11. East, and run

North on a blank line along the East Boundary of Sec. 36,

Variation 11° 30' E~

40,00 To a point 10 lks East of quarter sec. corner~

80,00 To a point 19 lks East of the corner to Secs 25 and 36~

To retrace this line or run parallel thereto, my compass must be adjusted to a Variation of 11° 38' E~

Subdivision commenced Nov. 19th 1855

From the corner to Secs 1. 2. 35. and 36, on the South Boundary of the Township, I run

North, between secs 35 and 36~

T. 2. N. R. 10. E. 6th P. M. Mon

Chains	
	Variation 11° 38' E.
40.00	Set Limestone 18 in. long, 10 in. wide and 6 in. thick for quarter sec. corner.
80.00	Set Limestone 24 in. long, 15 in. wide and 3 in. thick for corner to Secs. 25. 26. 35 and 36.
	Sand rolling; soil 1st rate.
	East on a Random line between Secs 25 and 36.
	Variation 11° E
40.00	Set stone for Temporary quarter sec. corner.
80.36	Intersected East Boundary of the Township, 10 links North of the corner to Secs. 25 and 36, from which corner I run
	West on a true line between Secs. 25 and 36.
	Variation 10° 56' E.

T. 2. N. R. 10 E. 6th P. M. Mon

Chains	
40.18	Set Limestone 16 in. long, 10 in. wide and 4 in. thick for quarter sec. corner.
80.36	The corner to Secs. 25. 26. 35. 36.
	Sand gently rolling; soil 1st rate.
	North between Secs 25 and 26
	Variation 11° 38' E.
40.00	Set Limestone 16 in. long, 10 in. wide and 4 in. thick for quarter sec. corner.
76.00	A creek, 30 lks wide, runs N. E.
80.00	Set Limestone 16 in. long, 11 in. wide and 6 in. thick for corner to Secs. 23. 24. 25. 26.
	Sand; prairie broken and rolling soil 2nd rate.
	East on a Random line between Secs. 24 and 25.

T. 2 N. R. 10 E. 6th P. M. M.

Chains	
	Variation 11° E~
2.52	A Creek, 10 lks wide, runs N. E~
28.14	Same Creek, 15 lks wide, runs S. E~
29.00	Enter Thick Underbrush ~
38.80	Enter Timber, bearing N. E. and S. W~
40.00	Set stone for temporary quarter sec. corner ~
44.79	Same Creek, 10 lks wide, runs N. E~
45.50	Leave timber and Underbrush ~
54.00	Enter Underbrush ~
70.05	Leave Underbrush ~
79.80	Intersected East Boundary 18 lks, South of the corner to Secs. 24, and 25, from which corner, Run, West, on a true line between Secs. 24 and 25~
	Variation 11° 08' E~
39.90	Set Limestone 14 in. long, 10 in wide, and 5 in. thick for quarter sec. corner ~

T. 2 N. R. 10 E. 6th P. M. M.

Chains	
79.80	The corner to Secs 23. 24. 25. and 26 ~
	Sand level along the Creek; balance broken; soil along the 1st half mile 1st rate; the latter half mile good, 2nd rate ~
	Timber; Oak, Walnut, and Hickory ~
	Undergrowth, same ~
	Nov 21st 1855

North between Secs 23 and 24

	Variation 12° E~
40.00	Set Limestone 15 in. long, 10 in. wide and 4 in. thick for quarter sec. corner ~
80.00	Set Limestone 14 in. long, 12 in. wide, and 4 in thick for corner to Secs. 13. 14. 23. and 24 ~
	Sand rolling; soil 2nd rate ~

T. 2. N. R. 10 E. 6th P. M. Mdn.

chains	
	East on a Random line between Secs 13 and 24 —
	Variation 11° 30' E —
40.00	Set stone for temporary quarter sec. corner —
47.00	A creek 25 lks wide, runs S. E.
80.08	Intersected East Boundary 21 lks South of the corner to Secs. 13 and 24 — from which corner I run,
	West, on a true line between Secs. 13 and 24 —
	Variation 11° 39' E —
40.04	Set Limestone 14 in. long, 10 in. wide and 4 in. thick for quarter sec corner —
80.08	The corner to Secs. 13. 14. 23. 24 —
	Land gently rolling; soil 1st rate —

T. 2. N. R. 10 E. 6th P. M. Mdn.

chains	
	North between Secs. 13 and 14 —
	Variation 12° E —
15.50	A creek, 19 lks. wide, runs E.
40.00	Set Limestone 13 in. long 9 in. wide and 5 in. thick for quarter sec. corner —
75.50	Enter small timber, bearing N. W. and S. E.
76.10	A creek, 30 lks wide, runs S. E.
77.00	Same creek, 35 lks. wide, runs S. W.
78.25	Same creek, 30 lks wide, runs S. E.
80.00	Set Limestone 15 in. long, 8 in. wide and 5 in. thick for corner to Secs. 11. 12. 13. 14 — from which
	An Elm 10 in. in diam. Bears S. 15. W. 25 lks dist.
	A Walnut 8 in. in. diam. Bears N. 70. W. 39 lks dist —
	Land rolling; soil along the 1st 20 chs 2nd rate; the rest 1st rate —

T. 2 N. R. 10. E 6th P. M.

chains	
	Timber; small, consisting of Oak. Walnut and Hickory —
	East on a Random line between Secs. 12 and 13 — Variation 11° E
3.00	Leave timber and enter Prairie —
40.00	Set stone for temporary quarter sec. corner —
80.75	Intersected East Boundary 23 lks. North of the corner to Secs. 12 and 13. from which corner I run. West on a true line between Secs. 12 and 13. Variation 10° 50' E —
40.37	Set Limestone 18 in. long. 14 in. wide, and 2 in. thick for quarter sec. corner —
80.75	The corner to Secs. 11. 12. 13. 14 —

T. 2 N. R. 10 E. 6th P. M.

chains	
	Sand rolling and broken; soil 2nd rate — Timber small and scattering; Oak and Elm —
	North between Secs 11 and 12 — Variation 11° E.
2.50	A creek, 20 lks wide, runs S. W. —
4.00	Same creek, 25 lks wide, runs S. E. —
14.00	Same creek, 20 lks wide, runs S. W. —
15.75	Same creek, 20 lks. wide, runs S. E. —
18.56	Same creek, 25 lks. wide, runs S. W. —
20.00	Same creek, 25 lks. wide, runs S. E. —
26.00	Same creek, 25 lks. wide, runs S. W. —
27.50	Same creek, 20 lks wide, runs S. E. —
35.00	Leave timber and Undergrowth —
40.00	Set Limestone 16 in. long, 10 in. wide and 5 in. thick for quarter sec. corner —
80.00	Set Limestone 18 in. long. 14 in.

T. 2 N. R. 10 E. 6th P. M.

chains	
	wide, and 3 in. thick for corner to Secs. 1, 2, 11, 12.
	Land rolling and broken; soil 2nd rate.
	Timber very small and scattering; consisting principally of red Elm.
	East on a Random line between Secs. 1 and 12.
	Variation 10° 30' E.
40.00	Set stone for temporary quarter sec. corner.
80.32	Intersected East Boundary 36 links North of stone corner, to Secs. 1 and 12. from which corner Run
	West on a true line between Secs. 1 and 12.
	Variation 10° 15 E.

T. 2 N. R. 10 E. 6th P. M.

chains	
40.16	Set Limestone 15 in. long, 10 in. wide and 4 in. thick for quarter sec. corner.
80.32	The corner to Secs. 1, 2, 11, 12.
	Land rolling; soil good, 2nd rate.
	North on a Random line between Secs 1 and 2.
	Variation 10° 30' E.
40.00	Set stone for temporary quarter sec. corner.
80.00	Intersected North Boundary of the Township, 40 lks West of the corner to Secs. 1 and 2, from which corner, Run South on a true line between Secs. 1 and 2.
	Variation 10° 15' E
40.00	Set Limestone 14 in. long, 8 in. wide, and 6 in. thick for quar-

T. 2 N. R. 10 E. 6th Pl. Mdn.

chains	
	ter sec. corner
80.00	The corner to Secs. 1. 2. 11. 12, Land rolling: soil good, 2nd rate
	Nov 22nd 1855
	North between secs 34 and 35
	Variation 11°38' E
40.00	Set Limestone 14 in. long, 8 in. wide and 6 in. thick for quarter sec. corner
80.00	Set Limestone 18 in. long, 8 in. wide and 6 in. thick for corner to Secs. 26. 27. 34 and 35
	Land rolling; soil 2nd rate
	East on a Random line between secs. 26 and 35.
	Variation 11° E
40.00	Set stone for temporary quarter sec. corner

T. 2 N. R. 10 E. 6th Pl. Mdn.

chains	
80.07	Intersected N. and S. line 15 lks South of the corner to secs 25. 26. 35, and 36. from which corner, I run.
	West, on a true line between secs. 26 and 35.
	Variation 11°06' E
40.03	Set Limestone 12 in. long, 10 in. wide and 6 in. thick for quarter sec. corner
80.07	The corner to Secs. 26. 27. 34. and 35
	Land gently rolling; soil 1st rate
	North between Secs 26 and 27
	Variation 12° E
40.00	Set Limestone 16 in. long, 10 in. wide, and 4 in. thick for quarter sec. corner

T. 2 N. R. 10 E. 6th P. M.

Chains	
80.00	Set Limestone 19 in. long, 11 in. wide and 3 in thick for corner To Secs. 22. 23. 26. 27 ~ Sand rolling; soil 2nd rate ~
	East on a Random line between Secs. 23 and 26 ~ Variation 11° E ~
40.00	Set stone for temporary quarter sec. corner ~
80.15	Intersected N and S line, 12 lks North of the corner to Secs. 23. 24. 25. and 26, from which corner, I run. West, on a true line between secs. 23 and 26 ~ Variation 10° 55' E.
40.07	Set Limestone 18 in. long. 10 in. wide and 3 in. thick for quarter sec. corner ~

T. 2 N. R. 10 E. 6th P. M.

Chains	
80.15	The corner to Secs 22. 23. 26. and 27 ~ Sand rolling; soil good, 2nd rate ~
	North between Secs. 22 and 23. Variation 12° E ~
40.00	Set Limestone 19 in. long, 11 in. wide and 4 in. thick for quarter sec. corner ~
80.00	Set Limestone 22 in. long, 12 in. wide and 2 in. thick for corner To Secs. 14. 15. 22. and 23 ~ Sand rolling and broken; soil 2nd rate ~
	East on a Random line between secs. 14 and 23. ~ Variation 11° 30' E ~
40.00	Set stone for temporary quarter

T. 2 N. R. 10 E. 6th P. M.

chains	
	sec. corner ~
80.10	Intersected N. and S. line 77 links North of corner to secs 13. 14. 23. and 24. from which corner, Trun, West, on a true line between secs. 14 and 23 ~ Variation 10° 57' E ~
40.05	Set Limestone 18 in. long, 9 in. wide, and 4 in. thick for quarter sec. corner ~
80.10	The corner to Secs. 14, 15, 22, 23. Sand; prairie high and broken; soil gravelly and 2nd rate ~
	North between secs. 14 and 15 Variation 11° 30' E
40.00	Set Limestone 19 in. long, 10 in. wide, and 4 in. thick for quarter sec. corner ~

T. 2 N. R. 10. E. 6th P. M.

chains	
45.00	A creek, 30 lks wide runs S. E ~
80.00	Set Limestone 16 in. long, 10 in. wide and 4 in. thick for corner to Secs. 10. 11. 14. 15 ~ Sand rolling; soil good 2nd rate ~
	East on a Random line between Secs. 11 and 14 ~ Variation 10° E.
40.00	Set stone for temporary quarter sec. corner ~
79.00	A creek, 30 lks. wide, runs S. E.
79.85	Intersected N. and S. line, 28 lks North of the corner to secs. 11. 12, 13. and 14. from which corner, Trun, West on a true line between secs. 11 and 14 ~ Variation 9° 48' E ~
39.94	Set Limestone 18 in. long. 9 in. wide and 6 in. thick for quarter sec.

T. 2 N. R. 10 E. 6th P. M.

chains	
	corner~
79.85	The corner to Secs. 10. 11. 14 and 15.
	Land rolling; soil good, 2nd rate.
	Nov. 23rd 1855~
	North between Secs. 10 and 11~
	Variation 10° 30' E~
17.00	A creek, 30 lks wide, runs E~
40.00	Set Limestone 15 in. long, 9 in. wide and 6 in. thick for quarter sec. corner~
70.00	A Brook, 10 lks wide, runs E~
80.00	Set Limestone 16 in. long, 12 in. wide, and 4 in. thick for corner to Secs. 2. 3. 10. 11~
	Land rolling; soil 1st rate~
	East on a Random line between Secs. 2 and 11~
	Variation 9° E~

T. 2 N. R. 10 E. 6th P. M.

chains	
39.00	Enter timber bearing N and S~
40.00	Set stone for temporary quarter sec. corner~
43.50	A creek, 30 lks wide, runs S. E.
44.00	Leave timber and enter Prairie~
80.05	Intersected N. and S. line 36 lks. North of corner to secs. 1. 2. 11. and 12, from which corner, I run, West, on a true line between Secs. 2. and 11~
	Variation 8° 45' E~
40.02	Set Boulder 14 in. long, 10 in. wide and 4 in. thick for quarter sec. corner~
80.05	The corner to Secs. 2. 3. 10. and 11~
	Land rolling; soil 1st rate~
	Timber; Oak. Walnut and Hickory
	North on a Random line between Secs. 2 and 3~

T. 2 N. R. 10 E. 6th P. M.

Chains	
	Variation 10° 30' E
29.00	Enter timber bearing E and W.
30.00	A creek, 30 lks wide, runs E. and
40.00	Leave timber Set Stone for temporary quarter sec. corner.
74.00	Enter timber, bearing N. W and S. E.
75.00	A creek, 30 lks wide, runs S. E.
77.50	Same creek, 30 lks wide, runs S. W.
80.35	Intersected North Boundary 15 lks East of the stone corner to secs 2 and 3, which corner was placed in the channel of creek which runs through timber, from which corner, I run, South, on a true line between secs. 2 and 3.
	Variation 10° 36' E.
40.35	Set Boulder, 16 in. long, 10 in. wide, and 9 in. thick for

T. 2 N. R. 10 E. 6th P. M.

Chains	
	quarter sec. corner.
80.35	The corner to Secs. 2. 3. 10. 11. Land rolling; 1st half mile 2nd rate; the latter half 1st rate. Timber; Oak. and Walnut.
	North between Secs 33 and 34. Variation 11° 38' E.
40.00	Set Limestone 15 in. long. 9 in. wide, and 5 in. thick for quarter sec. corner.
80.00	Set Limestone 18 in. long, 10 in. wide and 3 in. thick for corner to secs. 27. 28. 33. 34. Land; prairie high and rolling; soil 2nd rate.
	East on a Random line between Secs 27 and 34. Variation 11° E.

T. 2 N. R. 10 E. 6th P.M. Mdn.

Chains	
40.00	Set stone for temporary quarter sec. corner.
79.95	Intersected N. and S. line at the corner to Secs. 26. 27. 34. and 35. from which corner, I run West, on a true line between Secs. 27 and 34.
	Variation 11° E.
39.97	Set Limestone 13 in. long, 9 in. wide and 6 in. thick for quarter sec. corner.
79.95	The corner to secs. 27. 28. 33. 34. Land rolling; soil good, 2nd rate.
	North between Secs 27 and 28.
	Variation 12° E.
40.00	Set Limestone 16 in. long, 8 in. wide, and 4 in. thick for quarter

T. 2 N. R. 10 E. 6th P.M. Mdn.

Chains	
	sec. corner.
80.00	Set Limestone 16 in. long, 10 in. wide and 4 in. thick for corner to Secs 21. 22. 27. 28. Land broken; soil poor 2nd rate.
	East on a Random line between secs 22 and 27.
	Variation 11° E
40.00	Set stone for temporary quarter sec. corner.
80.15	Intersected N. and S. line 27 lks North of the corner to secs. 22. 23. 26 and 27, from which corner I run, West, on a true line between secs 22 and 27.
	Variation 10° 48' E.
40.07	Set Limestone 17 in. long, 9 in. wide, and 6 in. thick for quarter

T. 2 N. R. 10 E. 6th P. M.

chains	
	sec. corner.
80.15	The corner to Secs. 21. 22. 27 and 28.
	Sand rolling; soil 1st rate.
	Nov. 24th 1855.

North between Secs 21 and 22.
Variation 11° 30' E

40.00	Set Limestone 16 in. long, 10 in. wide, and 5 in. thick, for quarter sec. corner.
80.00	Set Limestone 22 in. long, 7 in. wide, and 6 in. thick for corner to secs. 15. 16. 21. and 22.
	Sand rolling; soil, good 2nd rate.

East on a Random line between secs 15 and 22.
Variation 11° E.

T. 2 N. R. 10 E. 6th P. M.

chains	
40.00	Set stone for temporary quarter sec. corner.
80.10	Intersected N. and S. line 50 lks North of the corner to secs. 14. 15. 22. and 23. from which corner I run,
	West, on a true line between secs. 15 and 22.
	Variation 10° 39' E.
40.05	Set Limestone 18 in. long, 7 in. wide and 6 in. thick for quarter sec. corner.
80.10	The corner to Secs. 15. 16. 21. and 22.
	Sand broken; soil 2nd rate.

North between Secs 15 and 16.
Variation 11° 30' E.

40.00	Set Limestone 18 in. long, 10 in. wide, and 4 in. thick for quarter

T. 2 N., R. 10 E. 6th P. M.

Chains	
	sec. corner ~
66.00	A creek, 30 lks wide, runs N. E.
80.00	Set Sandstone 30 in. long, 20 in. wide and 3 in. thick for corner to Secs. 9, 10, 15 and 16 ~ Sand rolling; soil 1st rate ~
	East on a Random line between secs 10 and 15 ~ Variation 10° E ~
29.50	A creek, 30 lks wide, runs N. E ~
35.32	Same creek, 30 lks. wide, runs S. E ~
40.00	Set stone for temporary quarter sec. corner ~
42.00	Same creek, 25 lks. wide, runs N. 80 E ~
80.66	Intersected N. and S. line 40 lks North of the corner to secs. 10, 11, 14 and 15, from which corner I run,

T. 2 N., R. 10 E. 6th P. M.

Chains	
	West, on a true line between secs. 10 and 15 ~ Variation 9° 43' E ~
40.33	Set Limestone 17 in. long, 8 in. wide and 6 in. thick for quarter sec. corner ~
80.66	The corner to Secs. 9, 10, 15, 16 ~ Sand rolling and broken; soil 2nd rate ~
	North between Secs 9 and 10 ~ Variation 10° E ~
40.00	Set Limestone 18 in. long, 10 in. wide, and 4 in. thick for quarter sec. corner ~
80.00	Set Limestone 16 in. long, 10 in. wide and 8 in. thick for corner to secs. 3, 4, 9, and 10 ~ Sand high and broken; soil 2nd rate ~

T. 2 N. R. 10 E. 6th P. M. Md.

chains	
	East on a Random line between secs. 3 and 10 ~
	Variation 9° E ~
40.00	Set stone for temporary quarter sec. corner ~
80.40	Intersected N. and S. line, 41 lks. North of the corner to secs. 2. 3. 10 and 11, from which corner, I run,
	West, on a true line between secs. 3 and 10 ~
	Variation 8° 42' E ~
40.20	Set Limestone 16 in. long, 9 in. wide and 6 in. thick for quarter sec. corner ~
80.40	The corner to secs. 3. 4. 9. and 10 ~ Land mostly rolling; soil 1st rate ~
	North on a Random line between

T. 2 N. R. 10 E. 6th P. M. Md.

chains	
	secs 3 and 4 ~
	Variation 9° 40' E ~
40.00	Set stone for temporary quarter sec. corner ~
71.50	A Creek, 30 lks wide, runs S. E ~
79.80	Intersected North Boundary, 3 lks East of the corner to secs. 3 and 4, from which corner, I run South, on a true line between secs. 3 and 4 ~
	Variation 9° 41' E ~
39.80	Set Boulder 26 in. long, 20 in. wide, and 3 in. thick for quarter sec. corner ~
79.80	The corner to Secs. 3. 4. 9. and 10 ~ Land rolling; soil 1st 40 chs. 2nd rate, balance 1st rate ~
	Nov. 25th 1855
	North between Secs 32 and 33 ~

T. 2. N. R. 10 E. 6th P. M. Mdn.

chains	
	Variation 11° 50' E.
40.00	Set Limestone 15 in. long, 8 in. wide, and 6 in. thick for quarter sec. corner.
42.50	A creek, 20 lks. wide, runs S. E.
80.00	Set Limestone 18 in. long, 10 in. wide, and 3 in. thick for corner to secs. 28. 29. 32. and 33. Land rolling; soil along the 1st half mile 2nd rate; along the latter half 1st rate.

East on a Random line between secs. 28 and 33.

Variation 11° E.

chains	
40.00	Set stone for temporary quarter sec. corner.
80.10	Intersected N. and S. line 26 lks North of corner to secs. 27 28. 33 and 34, from which

T. 2. N. R. 10 E. 6th P. M. Mdn.

chains	
	corner I run West, on a true line between secs. 28 and 33.
	Variation 10° 49' E.
40.05	Set Limestone, 19 in long, 9 in. wide and 4 in. thick for quarter sec. corner.
80.10	The corner to secs. 28. 29. 32 and 33. Land mostly rolling; soil for the 1st 20 chs. good 2nd rate; the balance 1st rate.

North between Secs. 28 and 29.

Variation 11° 50' E.

chains	
40.00	Set Limestone 18 in. long, 12 in. wide, and 4 in. thick for quarter sec. corner.
80.00	Set Limestone 21 in. long, 10 in. wide and 5 in. thick for corner

T. 2 N. R. 10 E. 6th P. M.

Chains	
	To secs 20. 21. 28. and 29 ~ Land gently rolling; soil 1st rate ~
	East on a Random line between secs. 21 and 28 ~ Variation 11° E ~
40.00	Set stone for temporary quarter sec. corner ~
80.06	Intersected N. and S. line 15 lks. North of the corner to secs. 21. 22. 27 and 28, from which corner, I run, West, on a true line between secs. 21 and 28 ~ Variation 10° 54' E ~
40.03	Set Limestone 15 in. long, 9 in. wide, and 4 in. thick for quarter sec. corner ~
80.06	The corner to Secs. 20. 21. 28. 29 ~

T. 2 N. R. 10 E. 6th P. M.

Chains	
	Land rolling; soil 1st rate ~
	North between secs 20 and 21 ~ Variation 11° 50' E ~
40.00	Set Limestone 15 in. long, 10 in. wide and 6 in. thick for quarter sec. corner ~
80.00	Set Limestone 21 in. long, 14 in. wide, and 3 in. thick for corner to secs. 16. 17. 20 and 21 ~ Land high and rolling; soil 2nd rate ~
	East on a Random line between secs. 16 and 21 ~ Variation 11° E ~
40.00	Set stone for temporary quarter sec. corner ~
80.26	Intersected N. and S. line 30 links North of corner to secs. 15. 16.

T. 2. N. R. 10 E. 6th P. M. Mdn.

chains	
	21 and 22 — from which corner I run,
	West, on a true line between secs. 16 and 21 —
	Variation 10° 47' E —
40.13	Set Limestone 15 in. long, 12 in. wide, and 4 in. thick for quarter sec. corner —
80.26	The corner to secs. 16, 17, 20, and 21 —
	Land; broken; soil, 2nd rate —
	North between secs. 16 and 17 —
	Variation 11° 50' E —
40.00	Set Limestone 17 in. long, 10 in. wide, and 3 in. thick for quarter sec. corner —
80.00	Set Limestone 18 in. long, 13 in. wide, and 3 in. thick for corner to secs. 8, 9, 16, and 17 —

T. 2. N. R. 10 E. 6th P. M. Mdn.

chains	
	Land gently rolling; soil 1st rate —
	East on a Random line between secs. 9 and 16 —
	Variation 9° 45' E —
40.00	Set stone for temporary quarter sec. corner —
79.28	Intersected N. and S. line 20 lks. South of the corner to secs. 9, 10, 15 and 16, from which corner, I run West, on a true line between secs. 9 and 16 —
	Variation 9° 53' E —
39.64	Set Limestone 18 in. long, 10 in. wide and 3 in. thick for quarter sec. corner —
79.28	The corner to Secs. 8, 9, 16, and 17 —
	Land rolling; soil 2nd rate —
	North between Secs. 8 and 9 —

T. 2 N. R 10 E. 6th P. M.

Variation 12° E.

40.00 Set Limestone 15 in. long, 8 in. wide, and 5 in. thick for quarter sec. corner.

80.00 Set Limestone 18 in. long, 9 in. wide and 6 in. thick for corner to Secs. 4, 5, 8 and 9.
Land rolling; soil 1st rate.

East on a Random line between secs. 4 and 9.

Variation 9° 10' E.

40.00 Set stone for temporary quarter sec. corner.

79.89 Intersected N. and S. line, 10 lks, South of the corner to secs. 3, 4, 9 and 10, from which corner
Run,
West, on a true line between secs. 4 and 9.

T. 2 N. R 10 E. 6th P. M.

chains

Variation 9°. 14' E.

39.94 Set Limestone 18 in. long, 11 in. wide and 6 in. thick for quarter sec. corner.

79.89 The corner to Secs. 4, 5, 8 and 9.
Land rolling and rotten; soil 2nd rate.

North on a Random line between secs 4 and 5.

Variation 12° E.

40.00 Set stone for temporary quarter sec. corner.

79.76 Intersected North Boundary 29 lks West of the corner to secs. 4 and 5, from which corner,
Run,
South, on a true line between secs. 4 and 5.

Variation 11° 48' E.

39.76 Set Limestone 17 in. long, 7 in.

chains	
	wide and 5 in thick for quarter sec. corner ~
79.76	The corner to Secs. 4. 5. 8 and 9 ~ Sand rolling and broken; soil 2nd rate ~
	Nov. 26th 1855
	North between Secs 31 and 32 ~ Variation 11° 50' E
40.00	Set Limestone 17 in. long, 8 in. wide, and 5 in. thick for quarter sec. corner ~
80.00	Set Limestone 25 in. long, 14 in. wide, and 4 in. thick for corner to Secs. 29. 30. 31 and 32 ~ Sand broken; soil 2nd rate ~
	East on a Random line between secs 29 and 32. Variation 10° 30' E

chains	
40.00	Set stone for temporary quarter sec. corner ~
79.98	Intersected N. and S. line 53 links North of the corner to secs. 28. 29 ~ 32 and 33. from which corner Sun, West on a true line between secs. 29 and 32 ~ Variation 10° 08' E ~
39.99	Set Limestone 18 in. long, 9 in. wide and 4 in. thick for quarter sec. corner ~
79.98	The corner to Secs. 29. 30. 31. 32 ~ Sand mostly rolling; soil 1st rate ~
	West on a Random line between secs. 30 and 31 ~ Variation 10° 08' E ~
40.00	Set stone for temporary quarter sec. corner ~

T. 2 N. R. 10 E. 6th P. M.

chains	
79.50	Intersected West Boundary 6 lks. South of corner to Secs 30 and 31, from which corner, I run, East on a true line between secs. 30 and 31 ~ Variation 10° 06' E ~
39.50	Set Limestone 19 in. long, 10 in. wide, and 3 in. thick for quarter sec, corner ~
79.50	The corner to Secs. 29. 30. 31. 32. Land gently rolling; soil 1st rate ~
	North between Secs. 29 and 30 ~ Variation 11° 50' E ~
40.00	Set Limestone 20 in. long, 10 in. wide, and 4 in. thick for quarter sec. corner ~
80.00	Set Limestone 32 in. long, 12 in. wide and 3 in. thick for corner

T. 2 N. R. 10 E. 6th P. M.

chains	
	to secs. 19. 20. 29 and 30 ~ Land rolling and broken; soil for the 1st 20 chs. 2nd rate; balance 1st rate ~ .
	East on a Random line between secs. 20 and 29 ~ Variation 10° 08' E ~
40.00	Set stone for temporary quarter sec. corner ~
80.20	Intersected N. and S. line 30 lks North of the corner to secs. 20. 21. 28 and 29, from which corner, I run, West, on a true line between secs. 20 and 29 ~ Variation 9° 55' E ~
40.10	Set Limestone 17 in. long, 10 in. wide, and 6 in. thick for quarter sec. corner ~

T 2 N. R 10 E. 6th Pl. Mdn.

chains	
80.20	The corner to Secs 19. 20. 29. 30 ~ Land rolling and broken; soil 2nd rate ~
	West on a Random line between secs. 19 and 30 ~ Variation 9° 55' E ~
40.00	Set stone for temporary quarter sec. corner ~
79.97	Intersected West Boundary 12 lks North of corner to secs. 19 and 30, from which corner I run.
	East, on a true line between secs. 19 and 30 ~ Variation 10° E ~
39.97	Set Limestone 16 in. long, 10 in. wide, and 4 in. thick for quarter sec. corner ~
79.97	The corner to secs. 19. 20. 29. 30 ~

T 2 N. R 10 E. 6th Pl. Mdn.

chains	
	Land rolling; soil 1st rate ~
	North between secs. 19 and 20 ~ Variation 11° 40' E ~
40.00	Set Limestone 20 in. long, 12 in. wide, and 3 in. thick for quarter sec. corner ~
80.00	Set Limestone 21 in. long, 10 in. wide and 4 in. thick for corner to secs. 17. 18. 19. 20 ~ Land, high and rolling; soil 2nd rate ~
	East on a Random line between secs. 17 and 20 ~ Variation 10° E ~
40.00	Set stone for temporary quarter sec. corner ~
79.50	Intersected N. and S. line 19 lks. South of corner to secs. 16. 17. 20.

T. 2 N. R. 10 E. 6th P.M. Md.

chains	
	and 21, from which corner, I run West on a true line between secs. 17 and 20.
	Variation 10°.08' E.
39.75	Set Boulder 16 in. long, 10 in. wide and 9 in. thick for quarter sec. corner.
79.50	The corner to secs. 17. 18. 19. 20. Land rolling; soil 2nd rate.
	Nov. 27th 1855.
	West on a Random line between secs. 18 and 19.
	Variation 10°08' E.
40.00	Set stone for temporary quarter sec. corner.
80.17	Intersected West Boundary 30 lks North of corner to secs. 18 and 19, from which corner I run,

T. 2 N. R. 10 E. 6th P.M. Md.

chains	
	East, on a true line between secs. 18 and 19.
	Variation 10°21' E.
40.17	Set Limestone 20 in. long, 8 in. wide, and 4 in. thick for quarter sec. corner.
80.17	The corner to secs. 17, 18, 19, 20. Land high and rolling; soil 2nd rate.
	North between secs 17 and 18.
	Variation 11°50' E.
40.00	Set Limestone 19 in. long, 15 in. wide, and 3 in. thick for quarter sec. corner.
80.00	Set Limestone 20 in. long, 9 in. wide, and 4 in. thick for corner to secs. 7. 8. 17. and 18. Land gently rolling; soil 1st rate.

T 2 N. R 10 E. 6th P.M.

chains

East on a Random line between secs. 8 and 17.

Variation 10° E.

40.00 Set stone for temporary quarter sec. corner.

80.07 Intersected N. and S. line 19 lks. North of the corner to secs. 8, 9, 16 and 17, from which corner 3 rm. West, on a true line between secs. 8 and 17.

Variation 9° 52' E.

40.03 Set Limestone 15 in. long, 8 in. wide, and 6 in. thick for quarter sec. corner.

80.07 The corner to Secs. 7, 8, 17 and 18.

Land rolling; soil 1st rate.

West on a Random line between secs 7 and 18.

T 2 N. R 10 E. 6th P.M.

chains

Variation 9° 52' E.

40.00 Set stone for temporary quarter sec. corner.

79.00 Intersected West Boundary 7 links North of the corner to secs 7 and 18, from which corner, 3 rm. East, on a true line between secs. 7 and 18.

Variation 9° 55' E.

39.00 Set Limestone 20 in. long, 10 in. wide, and 4 in. thick for quarter sec. corner.

79.00 The corner to Secs. 7, 8, 17 and 18.

Land: Prairie rolling soil 1st rate.

North between Secs. 7 and 8.

Variation 11° 30' E.

40.00 Set Limestone, 17 in. long, 8 in. wide, and 6 in thick for quarter sec. corner.

80.00 Set Limestone 20 in. long, 9 in.

chains

wide, and 5 in. thick for corner to secs. 5. 6. 7. and 8.
Land; rolling; soil good. 2nd rate.

East on a Random line between secs. 5 and 8.
Variation 9° 51' E.

40.00 Set stone, for temporary quarter sec. corner.

79.75 Intersected N. and S. line 18 lks. North of corner to secs. 4. 5. 8 and 9. from which corner I run,
West on a true line between secs. 5. and 8.
Variation 9°. 42' E.

39.87 Set Boulder 14 in. long, 8 in. wide and 6 in. thick for quarter sec. corner.

chains

79.75 The corner to Secs. 5. 6. 7 and 8.
Land gently rolling; soil 1st rate.

West on a Random line between Secs. 6 and 7.
Variation 9° 42' E.

40.00 Set stone for temporary quarter sec. corner.

79.85 Intersected West Boundary 11 lks. North of corner to Secs 6 and 7. from which corner, I run East, on a true line between secs. 6 and 7.
Variation 9°. 47' E.

39.85 Set Limestone 15 in. long, 8 in. wide, and 5 in. thick for quarter sec. corner.

79.85 The corner to Secs. 5. 6. 7 and 8.
Land high and broken; soil 2nd rate.

P. 2 N. R 10 E 6th P. M.

chains	
	North on a Random line between secs. 5 and 6 — Variation 11°30' E —
40.00	Set stone for temporary quarter sec. corner —
79.78	Intersected North Boundary of Township, 20 lks. East of the corner to secs. 5 and 6 — from which corner, I run, South on a true line between secs. 5 and 6 — Variation 11°39' E —
39.78	Set Limestone 16 in. long, 11 in. wide, and 6 in. thick for quarter sec. corner —
79.78	The corner to Secs. 5. 6. 7. 8 — Land high and rolling; soil 1st half mile 1st rate; balance 2nd rate —

Dec. 1st 1855 —

General Description

This Township, contains some good Land, but the greater portion of it, is high and broken, and the soil poor — There is good water in abundance; Limestone Sandstone, and Silex, are to be found in all portions of it — Timber scarce and of inferior quality —

List of Names of the individuals employed to assist in, running, measuring, or marking the lines and corners described in the foregoing field Notes of Township No. 2 — North of the base line, of Range No. 10 East of the sixth, Principal Meridian, showing the respective capacities, in which they acted —

Andrew J. Leralley – Chainman
Joel Chuk Chainman
John Smith Axeman
Wm G. Hackett Flagman
James R. White Compassman

For Oaths and Surveyor
Generals Approval
Sec T 4 N R 10 E

Contract No 50

Field Notes of
the
Subdivision lines in Township
No. 3.
North of Range No. 10 East
of the
Sixth Principal Meridian
in the
Territory of Nebraska
by
James L. White
Deputy Surveyor
Under his contract No 50 bearing
date October 20th 1855.
Commenced Dec 3rd 1855, and
Completed Dec 15th 1855.

List of Names

List of names of the individuals employed to assist in running, measuring or marking the lines and corners described in the subsequent Field Notes of Township No. 3, North of the Base Line, of Range No. 10 East, of the Sixth Principal Meridian — showing the respective capacities in which they acted —

Andrew J. Swalley	Chainman
Joel Chute	Chainman
John Smith	Axeman
Wm G. Hackett	Flagman
James D. White	Compassman

Township 3 North Range 10 East

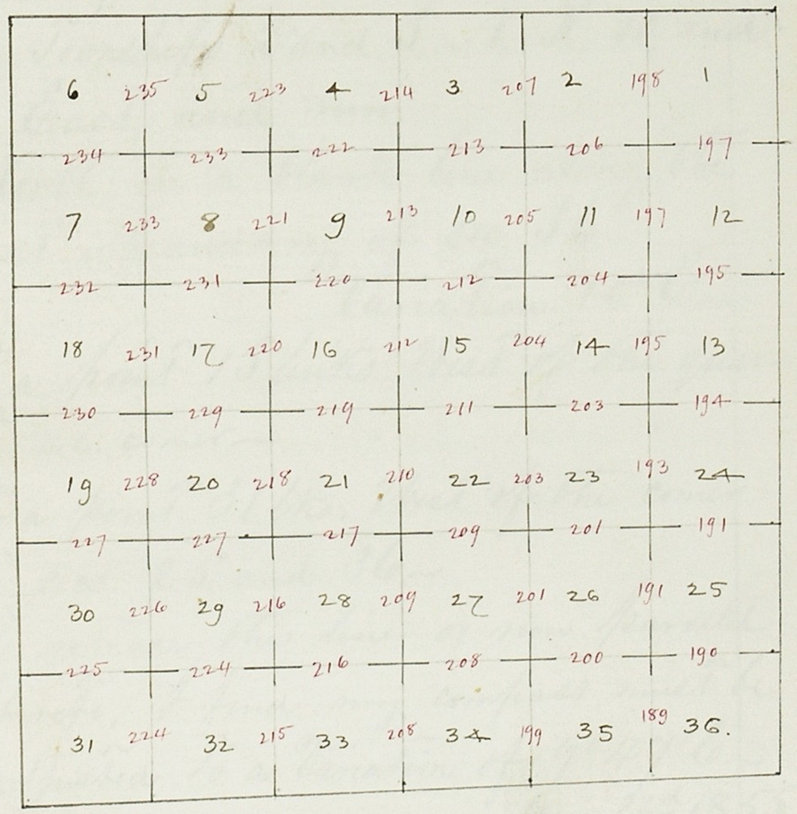

Field Notes of the Subdivision lines in Township No 3. N. Range 10 East of the Sixth Principal Meridian.

chains

To determine the proper adjustment of my compass for subdividing this Township. I commence at the corner to Townships 2 and 3, N, R, 10 and 11, East, and run,
North, on a blank line along the East Boundary of sec. 36.
Variation 10° E.

0.04 To a point 15 links West of the quarter sec. corner.

2.09 To a point 31 lks. West of the corner to secs. 25, and 36.
To retrace this line or run parallel thereto, I find my compass must be adjusted to a Variation of 9°47' E.
Subdivision commenced Dec. 3rd 1855.
From the corner to secs. 1.2. 35 and 36, on the south Boundary of the Township, I run,
North, between secs. 35 and 36.

T. 3. N. R. 10 E. 6th P. M.

Variation 9° 47' E.

40.00 Set Limestone 15 in. long, 10 in. wide and 4 in. thick for quarter sec. corner

80.00 Set Limestone 18 in. long, 9 in. wide and 5 in. thick for corner to secs. 25. 26. 35 and 36.

Prairie high and rolling; soil 2nd rate.

East on a Random line between secs. 25 and 36.

Variation 9° E.

40.00 Set stone for temporary quarter sec. corner.

79.88 Intersected East Boundary of the Township, 12 lks. North of stone corner to secs 25 and 36, from which corner I run,

West, on a true line between secs. 25 and 36.

T. 3. N. R. 10 E. 6th P. M.

chains

Variation 8° 55' E.

39.94 Set Boulder 14 in. long, 10 in. wide and 8 in. thick for quarter sec. corner

79.88 The corner to secs. 25. 26. 35 and 36.

Prairie high and rolling; soil 2nd rate.

North between Secs 25 and 26.

Variation 9° 47' E.

40.00 Set Limestone 15 in. long, 11 in. wide and 4 in. thick for quarter sec. corner

80.00 Set Boulder 16 in. long, 10 in. wide and 9 in. thick for corner to secs. 23. 24. 25 and 26.

Sand rolling; soil along the 1st 40 chs 2nd rate; balance 1st rate.

East on a Random line between secs. 24 and 25.

Variation 9° 00' E.

Chains	
21.55	Enter timber bearing N. E. and S. W.
22.00	A creek, 30 lks. wide, runs S. E.
35.50	Same creek, 40 lks. wide, runs N. E.
38.00	Same creek, 40 lks wide, runs S. E.
40.00	Set stone for temporary quarter sec. corner.
42.00	Same creek, 35 lks. wide, runs N. E.
43.50	Same creek, 40 lks. wide, runs S. E.
49.50	Same creek, 50 lks wide, runs N. E.
54.00	Same creek, 40 lks wide, runs S. E.
55.25	Same creek, 50 lks wide, runs N. E.
56.50	Same creek, 40 lks wide, runs S. E.
59.00	Same creek, 50 lks wide, runs N. E.
61.00	Same creek, 45 lks wide, runs S. E.
72.00	Same creek, 50 lks wide, runs N. E.
74.00	Same creek, 50 lks wide, runs S. E.
	Crossed just below the junction formed by a creek, coming in from the North.
80.23	Intersected East Boundary 30 lks South of stone corner, to secs 24 and 25, which corner I found in timber,

Chains	
	from which corner, I run West, on a true line between secs. 24 and 25.
	Variation 9° 13' E.
40.11	Set Limestone 16 in. long, 10 in. wide and 4 in. thick for quarter sec. corner.
80.23	The corner to Secs. 23. 24. 25. 26.
	Land low but not marshy: soil 1st rate.
	Timber; Walnut, Burr Oak, Hickory and Elm.
	Undergrowth: same, Plum and Hazel

	North between sections 23 and 24.
	Variation 9° 47' E.
13.50	A creek, 50 lks. wide, runs S. E.
40.00	Set Boulder, 21 in. long, 13 in. wide, and 4 in. thick for quarter sec. corner.
80.00	Set Limestone 18 in. long, 10 in. wide, and 4 in. thick for corner to secs. 13. 14. 23

T. 3. N. R. 10 E. 6th P. M.

chains	
	and 24 ~
	Land mostly rolling; soil 2nd rate ~
	A little timber scattered along the creek: Walnut, willow, and cottonwood ~
	Dec. 3rd 1855 ~
	East on a Random line between secs. 13 and 24 ~
	Variation 9° E ~
40.00	Set stone for temporary quarter sec. corner ~
63.00	A creek, 40 lks wide, runs S 20° E ~
79.82	Intersected East Boundary 35 lks. South of stone corner to secs. 13 and 24, from which corner, I run West, on a true line between secs. 13 and 24 ~
	Variation 9° 15' E ~
39.91	Set Boulder 15 in. long, 8 in. wide

T. 3. N. R. 10 E. 6th P. M.

chains	
	and 7 in. thick for quarter sec. corner ~
79.82	The corner to secs. 13. 14. 23 and 24 ~
	Prairie rolling; soil 2nd rate ~
	Very little timber along the creek; mostly Walnut and Elm ~
	North between secs. 13 and 14 ~
	Variation 9° 47' E ~
40.00	Set Limestone 15 in. long, 8 in. wide and 6 in. thick for quarter sec. corner ~
80.00	Set Limestone 19 in. long, 10 in. wide, and 4 in. thick for corner to secs. 11. 12. 13 and 14 ~
	Prairie high and rolling; soil 2nd rate ~
	East on a Random line between secs. 12 and 13.
	Variation 9° E ~
4.00	A creek, 40 lks. wide, runs S. E ~

T. 3. N. R. 10 E. 6th P. M.

chains	
11.75	Enter timber and underbrush bearing N. W and S. E ~
18.35	Same Creek, 30 lks. wide runs N. E.
25.00	Same Creek, 40 lks. wide runs S. E.
30.00	Leave timber and enter Prairie ~
40.00	Set stone for temporary quarter sec. corner ~
79.83	Intersected East Boundary, 30 lks. South of stone corner to secs 12 and 13, from which corner, I run West, on a true line between secs. 12 and 13.
	Variation 9° 13' E ~
39.91	Set Limestone 16 in. long, 10 in. wide and 8 in. thick for quarter sec. corner ~
79.83	The corner to secs. 11, 12, 13 and 14.
	Land gently rolling; soil 1st rate ~
	Timber; Walnut, Hickory, Burr Oak and Elm ~
	Undergrowth; same and Hazel ~

T. 3. N. R. 10 E. 6th P. M.

chains	
	North between Secs. 11 and 12 ~
	Variation 9° 47' E ~
15.00	A Creek, 37 lks wide runs S. E ~
40.00	Set Limestone 16 in. long, 10 in. wide and 4 in. thick for quarter sec. corner ~
80.00	Set Limestone 18 in. long, 10 in. wide, and 8 in. thick for corner to secs. 1. 2, 11, and 12 ~
	Land gently rolling; soil 1st rate ~
	East on a Random line between secs. 1 and 12.
	Variation 9° E ~
40.00	Set stone for temporary quarter sec. corner ~
79.82	Intersected East Boundary 18 lks. South of the corner to secs. 1 and 12, from which corner I run, West, on a true line between secs. 1 and 12 ~

T. 3. N. R. 10 E. 6th Pr. Mer.

Chains	
	Variation 9° 08' E.
39.91	Set Limestone 16 in. long, 9 in. wide and 8 in. thick for quarter sec. corner.
79.82	The corner to secs. 1. 2. 11 and 12. Land rolling; soil 1st rate.
	North on a Random line between secs. 1 and 2.
	Variation 9° 47' E.
40.00	Set stone for temporary quarter sec. corner.
80.40	Intersected North Boundary of Township, 38 lks East of the corner to Secs. 1 and 2 from which corner I run,
	South, on a true line between secs. 1 and 2.
	Variation 10° 03' E.
40.40	Set Limestone 18 in. long, 10 in. wide and 5 in. thick for quarter sec. corner.

T. 3. N. R. 10 E. 6th Pr. Mer.

Chains	
80.40	The corner to Secs. 1. 2. 11 and 12. Land high and rolling; soil 2nd rate.
	Decr 4th 1855.
	North between Secs. 34 and 35.
	Variation 9° 47' E.
	I commenced at the corner to secs. 34 and 35 on the south Boundary of the Township, which corner was placed in the middle of the main channel of a small creek, which runs S. E. said corner being also in timber, and run North.
.50	A creek, 20 lks wide, runs S. W.
8.00	Same creek, 30 lks wide, runs S. E.
20.00	Leave timber and enter Prairie.
40.00	Set Limestone 12 in. long, 10 in. wide and 6 in. thick for quarter sec. corner.
80.00	Set Limestone 18 in. long, 12 in. wide

T. 3 N. R. 10 E. 6th P.M. Mer.

Chains	
	and 5 in. thick for corner to Secs. 26. 27. 34 and 35 ~
	Land rolling; soil 1st rate ~
	Timber ~ Walnut, Hickory and Elm ~
	East on a Random line between secs. 26 and 35 ~
	Variation 9° E ~
40.00	Set stone for temporary quarter sec. corner ~
79.95	Intersected N. and S. line 27 lks. South of corner to secs. 25. 26. 35 and 36. from which corner, I run, West, on a true line between secs. 26 and 35 ~
	Variation 9° 11' E
39.97	Set Limestone 16 in. long, 8 in. wide and 5 in. thick for quarter sec. corner
79.95	The corner to secs. 26. 27. 34 and 35 ~
	Land rolling; soil good, 2nd rate ~

T. 3 N. R. 10 E. 6th P.M. Mer.

Chains	
	North between secs. 26 and 27 ~
	Variation 9° 47' E ~
40.00	Set Limestone 17 in. long, 10 in. wide and 6 in. thick for quarter sec. corner ~
80.00	Set Limestone 16 in. long, 11 in. wide and 8 in. thick for corner to secs. 22. 23. 26 and 27 ~
	Land rolling; soil 1st rate ~
	East on a Random line between secs. 23 and 26 ~
	Variation 9° E ~
15.00	A creek, 60 lks. wide, runs S. E ~
25.75	Same creek, 75 lks. wide, runs N. E ~
32.00	Same creek, 50 lks wide, runs S. E ~
40.00	Set stone for temporary quarter sec. corner ~
44.00	Enter timber, bearing E. and W ~
50.00	Same creek, 60 lks wide, runs N. E ~
56.00	A brook, 25 lks wide, runs North

T. 3 N. R. 10 E. 6th P. M.

chains	
	and empties into the creek, two rods from my line ~
59.50	Leave timber, and enter Prairie ~
79.78	Intersected N. and S. line 50 lks South of the corner to Secs. 23. 24. 25, and 26. from which corner, I run West, on a true line between secs. 23 and 26 ~
	Variation 9° 21' E ~
39.89	Set Limestone 18 in. high, 12 in. wide and 10 in. thick for quarter sec. corner ~
79.78	The corner to Secs. 22. 23. 26 and 27. Prairie low but not marshy; soil 1st rate ~
	Timber; Walnut, Burr Oak, and Hickory ~
	Undergrowth; same and Hazel ~
	North between Secs. 22 and 23 ~

T. 3 N. R. 10 E. 6th P. M.

chains	
	Variation 9° 47' E
12.00	A creek, 30 lks wide, runs E ~
40.00	Set Limestone 17 in. long, 8 in. wide and 4 in. thick for quarter sec. corner ~
80.00	Set Limestone 22 in. long, 10 in. wide and 8 in. thick for corner to secs. 14, 15 22 and 23 ~
	Land rolling gently; soil along the 1st half mile 1st rate, balance 2nd rate ~
	East on a Random line between secs. 14 and 23 ~
	Variation 9° E
40.00	Set stone for temporary quarter sec. corner ~
79.68	Intersected N. and S. line 38 lks. South of the corner to secs. 13. 14. 23 and 24. from which corner, I run West, on a true line between secs. 14

T. 3. N. R. 10 E. 6th P. M.

Chains	
	and 23~
	Variation 9° 16' E~
39.84	Set a Boulder 16 in. long, 10 in. wide and 4 in. thick for quarter sec. corner~
79.68	The corner to Secs. 14. 15. 22 and 23~ Prairie rolling; soil for the first 40 chs. good, 2nd rate; balance 2nd rate~
	North between Secs. 14 and 15~
	Variation 9° 47' E~
40.00	Set Boulder 16 in. long, 14 in. wide, and 6 in. thick for quarter sec. corner~
80.00	Set Limestone 18 in. long, 12 in. wide, and 4 in. thick for corner to secs. 10. 11. 14 and 15~ Sand rolling and broken; soil 2nd rate~
	East on a Random line between

T. 3. N. R. 10 E. 6th P. M.

Chains	
	secs. 11 and 14~
	Variation 9° E~
40.00	Set stone for temporary quarter sec. corner~
79.91	Intersected N. and S. line 20 links South of the corner to secs. 11. 12. 13. and 14, from which corner, I run, West, on a true line between secs. 11 and 14~
	Variation 9° 09' E~
39.95	Set Limestone 16 in. long, 10 in. wide, and 8 in. thick for quarter sec. corner~
79.91	The corner to secs. 10. 11. 14 and 15~ Sand rolling; soil gravelly and 2nd rate~
	Decr 5th 1855~
	North between Secs. 10 and 11~
	Variation 9° 47' E~
40.00	Set Limestone 20 in. long, 8 in. wide

T. 3. N. R. 10 E. 6th P. M.

chains	
	and 6 in. thick for quarter sec. corner~
80.00	Set Limestone 21 in. long, 10 in. wide and 6 in. thick for corner to secs. 2. 3. 10 and 11~
	Land; prairie rolling; soil good, 2nd rate~
	East on a Random line between secs. 2 and 11~
	Variation 9° E~
40.00	Set stone for temporary quarter sec. corner~
45.00	A creek, 28 lks wide, runs S. E~
80.00	Intersected N. and S. line 11 links South of the corner to secs. 1. 2. 11 and 12, from which corner, I run, West on a true line between secs. 2 and 11~
	Variation 9° 05' E~
40.00	Set Limestone 15 in. long, 10 in. wide

T. 3. N. R. 10 E. 6th P. M.

chains	
	and 8 in. thick for quarter sec. corner~
80.00	The corner to secs. 2. 3. 10 and 11~
	Land rolling; soil 1st rate~
	North on a Random line between secs. 2 and 3~
	Variation 9° 47' E~
40.00	Set stone for temporary quarter sec. corner~
40.20	A creek, 30 lks. wide, runs S. E~
80.72	Intersected North Boundary, 15 lks. East of the corner to secs. 2 and 3. from which corner, I run, South on a true line between secs. 2 and 3~
	Variation 9° 53' E~
40.72	Set Limestone 12 in. long, 10 in. wide and 6 in. thick for quarter sec. corner~
80.72	The corner to secs. 2. 3. 10 and 11~

T. 3 N. R. 10 E. 6th P. M.

chains

Land gently rolling; soil 1st rate.

Decr 6th 1855

North between sections 33 and 34.

Variation 9° 47' E.

40.00 Set Limestone 18 in. long, 11 in. wide and 5 in. thick for quarter sec. corner.

80.00 Set Limestone, 16 in. long, 12 in. wide and 8 in. thick for corner to secs. 27, 28, 33, and 34.

Land rolling; soil 2nd rate.

East on a Random line between secs. 27 and 34.

Variation 9° E.

40.00 Set stone for temporary quarter sec. corner

79.70 Intersected N. and S. line 13 links South of the corner to secs. 26, 27, 34 and 35, from which corner, I run West, on a true line between secs.

T. 3 N. R. 10 E. 6th P. M.

chains

27 and 34.

Variation 9° 06' E.

39.85 Set Limestone 15 in. long, 8 in. wide and 6 in. thick for quarter sec. corner.

79.70 The corner to secs. 27, 28, 33, and 34.

Land rolling; soil along the 1st 40 chs. good 2nd rate; balance 1st rate.

North between secs. 27 and 28.

Variation 9° 47' E.

40.00 Set Limestone 16 in. long, 12 in. wide and 4 in. thick for quarter sec. corner.

80.00 Set Limestone 20 in. long, 10 in. wide and 6 in. thick for corner to secs. 21, 22, 27 and 28.

Land rolling; soil good, 2nd rate.

East on a Random line between secs. 22 and 27.

Variation 9° E.

T. 3 N. R. 10 E. 6th P. M.

Chains	
40.00	Set stone for temporary quarter sec. corner ~
79.82	Intersected N. and S. line 23 lks. South of the corner to secs. 22. 23. 26 and 27, from which corner, I run West on a true line between secs. 22 and 27 ~
	Variation 9° 10' E ~
39.91	Set Boulder 18 in. long, 12 in. wide and 10 in. thick for quarter sec. corner ~
79.82	The corner to secs. 21. 22. 27 and 28 ~
	Land very rolling; soil gravelly and 2nd rate ~

North between secs. 21 and 22 ~

Variation 9° 47' E ~

Chains	
40.00	Set Limestone 17 in. long, 10 in. wide and 6 in. thick for quarter sec. corner ~
48.00	A creek, 47 lks. wide, runs S. E ~
80.00	Set Limestone 18 in. long, 12 in. wide and 6 in. thick for corner to secs. 15. 16. 21. and 22 ~
	Land rolling; soil 2nd rate ~

T. 3 N. R. 10 E. 6th P. M.

East on a Random line between secs. 15 and 22.

Variation 9° E ~

Chains	
40.00	Set stone for temporary quarter sec. corner ~
79.96	Intersected N. and S. line 13 lks. South of the corner to secs. 14. 15. 22 and 23. from which corner, I run West. on a true line between secs. 15 and 22 ~
	Variation 9° 06' E ~
39.98	Set Limestone 16 in. long, 11 in. wide and 6 in. thick for quarter sec. corner ~
79.96	The corner to secs. 15. 16. 21. and 22 ~
	Land broken; surface covered with a great variety of small stones; soil

T. 3 N. R. 10 E. 6th P.M. Mer.

chains

poor 2nd rate ~

North between secs 15 and 16 ~
Variation 9° 47' E ~

40.00 Set Limestone 20 in. long, 9 in. wide and 4 in. thick for quarter sec. corner ~

80.00 Set Limestone 19 in. long, 13 in. wide, and 3 in. thick for corner to secs. 9 10, 15, and 16 ~
Sand rolling and broken; soil 2nd rate ~

East on a Random line between secs. 10 and 15 ~
Variation 9° 20' E ~

40.00 Set stone for temporary quarter sec. corner ~

80.12 Intersected N. and S. line 28 lks. North of corner to secs. 10, 11, 14 and 15. from which corner, I run,
West, on a true line between secs.

T. 3 N. R. 10 E. 6th P.M. Mer.

chains

10 and 15 ~
Variation 9° 08' E ~

40.06 Set Limestone 18 in. long, 9 in. wide and 4 in. thick for quarter sec. corner ~

80.12 The corner to secs. 9, 10, 15 and 16 ~
Sand rolling and broken; soil gravelly and 2nd rate ~

North between secs. 9 and 10 ~
Variation 9° 47' E ~

40.00 Set stone, a Boulder, 19 in. long, 10 in. wide, and 3 in. thick for quarter sec. corner ~

80.00 Set Limestone 24 in. long, 13 in. wide and 3 in. thick for corner to secs. 3, 4, 9 and 10 ~
Sand rolling; soil good 2nd rate ~

East on a Random line between secs. 3 and 10 ~
Variation 9° 10' E ~

T. 3 N. R. 10 E. 6th P.M. Mer.

Chains	
40.00	Set stone for temporary quarter sec. corner~
80.20	Intersected N. and S. line at the corner to secs 2. 3. 10 and 11. from which corner, I run, West on a true line between secs 3 and 10~
	Variation 9° 10' E~
40.10	Set Limestone 20 in. long, 10 in. wide and 4 in. thick for quarter sec. corner~
80.20	The corner to Secs. 3. 4. 9 and 10~ Land broken; soil 2nd rate~
	North on a Random line between secs 3 and 4~
	Variation 9° 47' E.
40.00	Set stone for temporary quarter sec. corner~
80.78	Intersected North Boundary 30 lks West of the corner to secs. 3 and 4,

T. 3 N. R. 10 E. 6th P.M. Mer.

Chains	
	from which corner, I run South on a true line between secs. 3 and 4~
	Variation 9° 34' E~
40.78	Set Limestone 17 in. long, 13 in. wide and 3 in. thick for quarter sec. corner~
80.78	The corner to secs. 3. 4. 9 and 10~ Land rolling; soil 2nd rate~
	Dec. 7th 1855
	North between Secs. 32 and 33~
	Variation 9° 47' E~
40.00	Set Limestone 18 in. long, 13 in. wide and 3 in. thick for quarter sec. corner~
80.00	Set Limestone 19 in. long, 12 in. wide and 4 in. thick for corner to secs. 28, 29, 32 and 33~ Land rolling; soil 2nd rate~
	East on a Random line between secs.

T. 3 N. R. 10 E. 6th P.M. Mer

Chains	
	28 and 33~
	Variation 9° 10' E.
40.00	Set stone for temporary quarter sec. corner~
79.75	Intersected N. and S. line 10 lks North of corner to secs. 27, 28, 33 and 34~ from which corner I run,
	West, on a true line between secs. 28 and 33~
	Variation 9° 06' E
39.87	Set Limestone 18 in. long, 10 in. wide and 4 in. thick for quarter sec. corner~
79.75	The corner to secs. 28, 29, 32 and 33~
	Land mostly rolling; soil good 2nd rate~

North between secs. 28 and 29~

Variation 9° 47' E~

40.00	Set Limestone 18 in. long, 13 in. wide and 3 in thick for quarter sec. corner~

T. 3 N. R. 10 E. 6th P.M. Mer

Chains	
80.00	Set Limestone 19 in. long, 9 in. wide and 5 in thick for corner to secs. 20, 21, 28 and 29~
	Land rolling and broken; soil 2nd rate~

East on a Random line between secs. 21 and 28~

Variation 9° E~

40.00	Set stone for temporary quarter sec. corner~
79.58	Intersected N. and S. line at the corner to secs. 21, 22, 27 and 28, from which corner I run,
	West, on a true line between secs. 21 and 28~
	Variation 9° E~
39.79	Set Limestone 14 in. long, 13 in. wide and 5 in. thick for quarter sec. corner~
79.58	The corner to secs. 20, 21, 28 and 29~
	Land rolling; soil good 2nd rate

T. 3 N. R. 10 E. 6th P.M. Mer.

Chains	
	North between secs. 20 and 21~ Variation 9° 47' E~
40.00	Set Limestone 20 in. long, 9 in. wide, and 4 in. thick for quarter sec. corner~
64.42	Crossed the road leading from Nebraska City, Nebraska Territory to Marysville, Kansas Territory~ road runs S. W~
70.00	Enter timber bearing N. W. and S. E~
74.58	A Creek, 40 lks wide, runs S. E~
80.00	Set Limestone 20 in. long, 12 in. wide and 3 in. thick for corner to secs. 16, 17, 20 and 21~ from which A Burr Oak, 14 in. in. diam~ bears N. 13° W, 60 lks. dist~ A Burr Oak, 17 in. in. diam, bears N. 12° W. 57 lks. dist~ Land rolling: soil 1st rate~ Timber Burr Oak, Walnut and Hickory

T. 3 N. R. 10 E. 6th P.M. Mer.

Chains	
	Undergrowth; Same and Hazel~
	East on a Random line between secs. 16 and 21~ Variation 9° E~
9.00	Leave timber and enter Prairie
40.00	Set stone for temporary quarter sec. corner~
76.00	Crossed Nebraska City and Marysville road; runs S. W~ and N. E~
79.84	Intersected N. and S. line 7 lks. South of the corner to secs. 15, 16, 21 and 22, from which corner, I run West, on a true line between secs. 16 and 21~ Variation 9° 03' E~
39.92	Set Limestone 19 in. long, 8 in. wide and 4 in. thick for quarter sec. corner~
79.84	The corner to secs. 16, 17, 20, and 21~ Land mostly rolling; soil 1st rate~

T. 3. N. R. 10 E. 6th P. M.

Chains	
	Timber: Burr Oak, Walnut, and Hickory ~
	North between secs. 16 and 17 ~
	Variation 9° 47' E ~
1.50	A creek, 50 lks wide, runs S. W ~
5.00	Same creek, 40 lks wide, runs S. E ~
5.50	Leave timber and enter Prairie ~
40.00	Set Limestone 15 in. long, 12 in. wide and 5 in. thick for quarter sec. corner ~
80.00	Set Limestone 22 in. long, 10 in. wide, and 3 in thick for corner to secs. 8. 9. 16. and 17 ~
	Land rolling; soil 1st rate ~
	Timber; Burr Oak, Hickory, Walnut and Elm ~
	Decr 10th 1855
	East on a Random line between secs. 9 and 16 ~

T. 3. N. R. 11 E. 6th P. M.

Chains	
	Variation 9° E ~
40.00	Set stone for temporary quarter sec. corner ~
40.75	Crossed Nebraska City and Marysville road; road runs N. and S ~
79.90	Intersected N. and S. line, 12 lks, South of corner to secs. 9. 10. 15 and 16 ~ from which corner, I run,
	West, on a true line between secs. 9 and 16 ~
	Variation 9° 05' E ~
39.95	Set Boulder 18 in. long, 10 in. wide and 5 in. thick for quarter sec. corner ~
79.90	The corner to secs. 8. 9. 16 and 17 ~
	Land high; soil 2nd rate ~
	North between secs. 8 and 9 ~
	Variation 9° 47' E ~
40.00	Set Limestone 16 in. long, 12 in. wide and 3 in. thick for quarter sec. corner ~

T. 3. N. R. 11 E. 6th P. M.

Chains	
80.00	Set Limestone 18 in. long, 10 in. wide and 4 in. thick for corner to secs. 4. 5. 8 and 9 – Land gently rolling; soil 1st rate
	East on a Random line between secs. 4 and 9 – Variation 9° E –
35.00	Crossed Nebraska City and Marysville road; road runs N. and S. –
40.00	Set stone for temporary quarter sec. corner –
80.00	Intersected N. and S. line 30 lks. North of the corner to secs. 3. 4. 9 and 10. from which corner I run West, on a true line between secs. 4 and 9 – Variation 8°. 47' E –
40.00	Set Limestone 16 in. long, 12 in. wide and 4 in. thick for quarter sec. corner –

T. 3 N. R. 11 E. 6th P. M.

Chains	
80.00	The corner to Secs. 4. 5. 8 and 9 – Land gently rolling; soil 1st rate –
	North on a Random line between secs. 4 and 5 – Variation 9° 47' E –
40.00	Set stone for temporary quarter sec. corner –
80.05	Intersected North Boundary 29 lks East of the corner to secs. 4 and 5 – from which corner, I run South, on a true line between secs. 4 and 5 – Variation 9° 59' E –
40.05	Set Limestone 18 in. long, 10 in. wide and 4 in. thick for quarter sec. corner –
80.05	The corner to Secs. 4. 5. 8. and 9 – Land high and broken; soil 2nd rate – Decr 11th 1855 –

T. 3 N. R. 10 E. 6th P. M.

chains	
	North between Secs. 31 and 32 ~
	Variation 9° 47' E ~
40.00	Set Limestone 20 in. long, 11 in. wide, and 4 in. thick for quarter sec. corner ~
80.00	Set Limestone, 19 in. long, 10 in. wide and 4 in. thick for corner to secs. 29. 30. 31 and 32 ~
	Sand high and rolling; soil poor 2nd rate ~
	East on a Random line between secs. 29 and 32 ~
	Variation 9° E ~
40.00	Set stone for Temporary quarter sec. corner ~
80.20	Intersected N and S. line 14 lks. South of corner to secs. 28, 29, 32, and 33 from which corner Drun,
	West, on a true line between secs. 29 and 32 ~

T. 3 N. R. 10 E. 6th P. M.

chains	
	Variation 9° 06' E ~
40.10	Set Limestone 17 in. long, 10 in. wide and 5 in. thick for quarter sec. corner ~
80.20	The corner to secs. 29, 30. 31 and 32 ~
	Sand rolling and broken; soil 2nd rate ~
	West on a Random line between secs. 30 and 31 ~
	Variation 9° 06' E ~
40.00	Set stone for Temporary quarter sec. corner ~
78.00	Crossed Nebraska City and Manville road; road runs N. E. and S. W ~
81.00	Intersected West Boundary of the Township, 5 lks North of corner to secs 30 and 31, from which corner Drun
	East on a true line between secs. 30 and 31 ~

T. 3 N. R. 10 E. 6th P.M. Mer.

Chains	
	Variation 9° 08' E.
41.00	Set Limestone 16 in. long, 10 in. wide, and 4 in. thick for quarter sec. corner.
81.00	The corner to Secs. 29, 30, 31, 32. Land broken; soil 2nd rate.
	North between secs. 29 and 30.
	Variation 9° 47' E.
27.50	Crossed Nebraska City and Marysville road; runs S. W. and N. E.
40.00	Set Limestone 17 in. long, 12 in. wide and 8 in. thick for quarter sec. corner.
80.00	Set Limestone 16 in. long, 12 in. wide and 7 in. thick for corner to secs. 19, 20, 29, and 30. Land; prairie high and broken; soil 2nd rate.
	East on a Random line between

T. 3 N. R. 10 E. 6th P.M. Mer.

Chains	
	secs. 20 and 29.
	Variation 9° E.
11.50	Crossed Nebraska City, and Marysville road; runs S. W.
40.00	Set stone for temporary quarter sec. corner.
80.28	Intersected N. and S. line 18 lks. South of the corner to secs. 20, 21, 28 and 29, from which corner, I run, West, on a true line between secs. 20 and 29.
	Variation 9° 08' E.
40.14	Set Limestone 16 in. long, 10 in. wide and 8 in. thick for quarter sec. corner.
80.28	The corner to Secs. 19, 20, 29, 30. Land rolling; soil 2nd rate.
	West on a Random line between secs. 19 and 30.
	Variation 9° 08' E.

T. 3 N. R. 10 E. 6th P. M.

Chains	
40.00	Set stone for temporary quarter sec. corner ~
80.90	Intersected West Boundary 8 lks. South of stone corner to secs. 19 and 30, from which corner I run, East on a true line between secs. 19 and 30 ~ Variation 9° 05' E
40.90	Set Limestone 18 in. long, 11 in. wide and 5 in. thick for quarter sec. corner ~
80.90	The corner to Secs. 19. 20. 29. 30 ~ Land broken; soil 2nd rate ~

North between secs. 19 and 20 ~ Variation 9° 47' E ~

40.00	Set Limestone 20 in. long, 8 in. wide and 6 in. thick for quarter sec. corner ~
80.00	Set Limestone 17 in. long, 13 in. wide and 5 in. thick for corner to secs.

T. 3 N. R. 10 E. 6th P. M.

Chains	
	17, 18, 19, and 20 ~ Land rolling; soil 2nd rate ~ Dec. 12th 1855

East on a Random line between secs. 17 and 20 ~ Variation 9° E ~

40.00	Set stone for temporary quarter sec. corner ~
78.00	Enter timber bearing N. W. and S. E ~
79.00	A creek, 20 lks wide, runs S. E ~
80.60	Intersected N. and S. line 20 lks. South of the corner to secs. 16. 17. 20 and 21, which corner is in timber, from which corner I run, West on a true line between secs 17 and 20 ~ Variation 9° 09' E ~
40.30	Set Limestone 15 in. long, 10 in. wide and 7 in. thick for quarter sec. corner ~

T. 3 N. R. 10 E. 6th P. M. Mer.

chains	
80.60	The corner to Secs. 17, 18, 19 and 20 — Land rolling; soil 2nd rate —
	West on a Random line between secs. 18 and 19 — Variation 9° 09' E —
40.00	Set stone for temporary quarter sec. corner —
80.79	Intersected West Boundary 50 lks North of corner to secs 18 and 19 from which corner, I run, East on a true line between secs. 18 and 19 — Variation 9° 30' E —
40.79	Set Limestone 17 in. long, 12 in. wide and 3 in. thick for quarter sec. corner —
80.79	The corner to Secs. 17, 18, 19 and 20 — Land broken; soil 2nd rate —

T. 3 N. R. 10 E. 6th P. M. Mer.

chains	
	North between Secs. 17 and 18 — Variation 9° 47' E —
40.00	Set Limestone 17 in. long, 9 in. wide and 7 in. thick for quarter sec. corner —
80.00	Set Limestone 20 in. long, 10 in. wide and 4 in. thick for corner to secs. 7, 8 17 and 18 — Land broken; soil 2nd rate —
	East on a Random line between secs. 8 and 17 — Variation 9° E —
40.00	Set stone for temporary quarter sec. corner —
79.98	Intersected N. and S. line at the corner to secs. 8, 9, 16 and 17, from which corner I run, West on a true line between secs. 8 and 17 — Variation 9° E —

T. 3 N. R. 10 E. 6th P. M.

Chains	
39.99	Set Limestone 16 in. long, 10 in. wide and 8 in. thick for quarter sec. corner.
79.98	The corner to secs. 7, 8, 17, 18. Land high and broken; soil 2nd rate.

West on a Random line between secs. 7 and 18.
Variation 9° E.

40.00	Set stone for temporary quarter sec. corner.
81.90	Intersected West Boundary 5 lks North of the corner to secs. 7 and 18, from which corner I run East on a true line between secs. 7 and 18.

Variation 9° 02' E.

41.90	Set Limestone 14 in. long, 10 in. wide and 8 in. thick for quarter sec. corner.
81.90	The corner to secs 7, 8, 17 and 18. Land; prairie broken; soil 2nd rate.

T. 3 N. R. 10 E. 6th P. M.

Chains	

North between secs. 7 and 8.
Variation 9° 47' E.

40.00	Set Limestone 17 in. long, 8 in. wide and 6 in. thick for quarter sec. corner.
80.00	Set Limestone 18 in. long, 11 in. wide and 4 in. thick for corner to secs. 5, 6, 7 and 8. Land rolling; soil poor 2nd rate.

East on a Random line between secs. 5 and 8.
Variation 9° E.

40.00	Set stone for temporary quarter sec. corner.
80.20	Intersected N. and S. line 29 lks. North of corner to secs. 4, 5, 8 and 9, from which corner I run West, on a true line between secs. 5 and 8.

Variation 8° 48' E.

T. 3 N. R. 10 E. 6th P.M. Mer.

Chains	
40.10	Set Limestone 15 in. long, 10 in. wide, and 5 in. thick for quarter sec. corner.
80.20	The corner to secs. 5. 6. 7 and 8. Sand rolling and broken; soil 2nd rate.
	West on a Random line between secs 6 and 7. Variation 9° E.
40.00	Set stone for temporary quarter sec. corner.
82.50	Intersected West Boundary at the corner to secs. 6 and 7. from which corner I run East, on a true line between secs. 6 and 7. Variation 9° E.
42.50	Set Limestone 14 in. long, 11 in. wide and 5 in. thick for quarter sec. corner.

T. 3 N. R. 10 E. 6th P.M. Mer.

Chains	
82.50	The corner to Secs. 5. 6. 7 and 8. Sand high and broken; soil 2nd rate.
	North on a Random line between secs. 5 and 6. Variation 9° 47' E.
40.00	Set stone for temporary quarter sec. corner.
48.00	a Creek, 20 lks wide runs N. E.
79.73	Intersected North Boundary of the Township, 50 lks East of the corner to secs. 5 and 6, from which corner I run, South on a true line between secs. 5 and 6. Variation 10° 08' E.
39.73	Set Limestone 16 in. long, 12 in. wide and 4 in. thick for quarter sec. corner.
79.73	The corner to secs. 5. 6. 7 and 8. Sand mostly rolling; soil along

T. 3 N. R. 10 E. 6th Prl. Mer.

chains

the Creek 1st rate; balance 2nd rate –

Decr 15th 1855 –

General Description

This Township is very high and broken; contains some excellent land but little timber; very little stone but clear good water –

List of the Names of the individuals employed to assist in running, measuring or marking the lines and corners described in the foregoing Field Notes of Township No. 3, North of the Base line, of Range No. 10 East of the Sixth Principal Meridian, showing the respective capacities in which they acted –

Andrew Jackson L. Leralley	Chainman
Joel Cheek	Chainman
John Smith	Axeman
Wm G. Hackett	Flagman
James P. White	Compassman

For Oaths and Surveys
General's Approval
see T. 41 N R 10 E

Field Notes of
the
Subdivision Lines in Township
No. 4
North of Range No. 10 East
of the
Sixth Principal Meridian
in the
Territory of Nebraska
by
James D. White
Deputy Surveyor
Under his Contract No. 5 bearing
date October 20th 1855
Commenced Decr. 18th 1855
and Completed Jany 9th 1856

List of Names—

List of names of the individuals employed to assist in running measuring or marking the lines and corners described in the subsequent Field Notes of Township No. 4 North of the Base line, of Range No. 10 East of the sixth Principal Meridian, showing the respective capacities in which they acted ~

Andrew J. Levallery ~	Chainman
Joel Cheek	Chainman
John J. Smith	Axeman
Wm G. Hackett	Flagman
James P. White	Compassman

Township 4 N, Range 10 East

6	44	5	32	4	24	3	16	2	9	1
43		42		31		23		15		8
7	41	8	31	9	23	10	15	11	8	12
41		40		30		22		14		7
18	39	17	29	16	21	15	14	14	6	13
29		38		29		21		13		5
19	37	20	28	21	20	22	12	23	4	24
36		36		27		19		11		3
30	35	29	27	28	19	27	11	26	3	25
34		33		26		18		10		2
31	33	32	25	33	17	34	9	35	2	36



Field Notes of the Subdivision lines in Township No. 4 N. R. 10 East of the Sixth Principal Meridian

chains	
	To determine the proper adjustment of my compass for subdividing this Township I commence at the corner to Townships 3 and 4, N. R. 10 and 11, East, and run North on a blank line along the East Boundary of sec. 36
	Variation 10° E.
40.07	To a point 35 lks. East of the quarter sec. corner
80.13	To a point 71 lks. East of the corner to secs. 25 and 36
	To retrace this line or run parallel thereto, my compass must be adjusted to a Variation of 10° 30' E.
	Subdivision commenced Decr 18th 1855
	From the corner to secs. 1, 2, 35 and 36, on the South Boundary of the Township I run North between secs. 35 and 36

T. 4 N. R. 10 E. 6th P.M.

chains

Variation 10° 30' E.

40.00 Set Limestone 18 in. long, 12 in. wide, and 5 in. thick for quarter sec. corner.

80.00 Set Limestone 20 in. long, 12 in. wide, and 4 in. thick for corner to secs. 25. 26. 35. 36

Sand rolling; soil 2nd rate.

East on a Random line between secs. 25 and 36.

Variation 9° 45' E.

40.00 Set stone for temporary quarter sec. corner.

79.84 Intersected East Boundary 16 lks. North of the corner to secs. 25 and 36 from which corner I run,

West, on a true line between secs. 25 and 36.

Variation 9° 38' E.

39.92 Set Limestone 17 in. long, 10 in. wide and

T. 4 N. R. 10 E. 6th P.M.

chains

3 in. thick for quarter sec. corner.

79.84 The corner to Secs. 25. 26. 35 and 36.

Sand rolling; soil 2nd rate.

Lect. 18th 1855.

North between secs 25 and 26.

Variation 10° 30' E.

40.00 Set Limestone 18 in. long, 12 in. wide and 6 in. thick for quarter sec. corner.

78.25 A Brook, 20 lks wide, runs E.

80.00 Set Limestone 16 in. long, 12 in. wide, and 4 in. thick for corner to secs. 23. 24. 25 and 26.

Sand rolling; soil 2nd rate.

East on a Random line between secs. 24 and 25.

Variation 9° 30' E.

40.00 Set stone for temporary quarter sec. corner.

T. 4 N., R. 10 E. 6th P.M. Mo.

chains	
65.00	Enter Timber and Underbrush bearing N. E. and S. W.
68.00	A brook, 30 lks. wide, runs N. E.
80.00	Intersected East Boundary 6 lks. South of the corner to secs. 24 and 25. from which corner I run West, on a true line between secs. 24 and 25.
	Variation 9° 33' E
40.00	Set Limestone 18 in. long, 12 in. wide and 3 in. thick for quarter sec. corner.
80.00	The corner to Secs. 23. 24. 25 and 26. Sand rolling; soil 2nd rate.

North between secs. 23 and 24.

Variation 10° 30' E.

10.00	Crossed Nebraska City and Marysville road; runs S. W.
40.00	Set Limestone 17 in. long, 10 in. wide and 5 in. thick for quarter sec. corner.

T. 4 N., R. 10 E. 6th P.M. Mo.

chains	
80.00	Set Limestone 20 in. long, 8 in. wide and 6 in. thick for corner to secs. 13. 14. 23 and 24. Sand broken; soil 2nd rate.

East on a Random line between secs. 13 and 24.

Variation 9° 30' E.

40.00	Set stone for temporary quarter sec. corner.
60.00	Crossed Nebraska City and Marysville road; road runs S. W. and N. E.
79.95	Intersected East Boundary 12 lks North of the corner to secs. 13 and 24. from which corner I run, West, on a true line between secs. 13 and 24.
	Variation 9° 25' E.
39.97	Set Limestone 16 in. long, 9 in. wide, and

Chains	
	7 in. thick for quarter sec. corner—
79.95	The corner to secs. 13, 14, 23, 24—
	Land rolling and broken; prairie high: soil poor—
	Decr 19th 1855
	North between Secs. 13 and 14—
	Variation 10° 30' E
40.00	Set Limestone 15 in. long, 9 in. wide and 4 in. thick for quarter sec. corner—
80.00	Set Limestone 18 in. long, 12 in. wide and 4 in. thick for corner to secs. 11, 12, 13 and 14—
	Land rolling; soil 2nd rate—
	East on a Random line between secs. 12 and 13—
	Variation 9° 30' E—
40.00	Set stone for temporary quarter sec. corner—

Chains	
79.90	Intersected East Boundary, 13 lks. North of the corner to secs. 12 and 13, from which corner, I run West, on a true line between secs. 12 and 13—
	Variation 9° 24' E—
39.95	Set Limestone 17 in. long, 10 in. wide and 5 in. thick for quarter sec. corner—
79.90	The corner to secs. 11, 12, 13 and 14—
	Land rolling; soil 2nd rate—
	North between secs. 11 and 12—
	Variation 10° 30' E—
40.00	Set Limestone 18 in. long, 10 in. wide and 5 in. thick for quarter sec. corner—
80.00	Set Limestone 18 in. long, 9 in. wide and 4 in. thick for corner to secs. 1, 2, 11, and 12—
	Land broken; soil 2nd rate—

T. 4. N. R. 10 E. 6th P. M.

Chains	
	East on a Random line between secs. 1 and 12 —
	Variation 9° 30' E —
40.00	Set stone for Temporary quarter sec. corner —
79.92	Intersected East Boundary 20 lks. North of the corner to secs. 1 and 12 from which corner I run, West, on a true line between secs. 1 and 12 —
	Variation 9° 22' E —
39.96	Set Boulder 17 in. long, 11 in. wide, and 4 in. thick for quarter sec. corner —
79.92	The corner to secs. 1. 2. 11. and 12 — Sand rolling; soil 2nd rate —
	North on a true line between secs. 1 and 2 —
	Variation 10° 30' E —
40.00	Set Boulder 16 in. long, 10 in. wide and 4 in. thick for quarter sec. corner —

T. 4. N. R. 10 E. 6th P. M.

Chains	
78.30	Intersected First Standard Parallel North, 200 lks. East of a stone corner common to secs. 35 and 36 in Township No. 5 North, Range 10 East, at which point I set a Boulder 17 in. long, 14 in. wide and 3 in. thick for corner to secs. 1 and 2 — from which corner I run East, along said Parallel
40.00	To a point 200 lks East of a quarter sec. corner, at which point I set, a Limestone, 17 in. long, 13 in. wide, and 3 in. thick for quarter sec. corner — Sand Broken; soil 2nd rate —
	Rec. 20th 1855
	North between secs. 34 and 35 —
	Variation 10° 30' E —
40.00	Set Limestone 18 in long, 10 in. wide and 3 in. thick for quarter sec. corner —

chains

80.00 Set Stone 19 in. long, 8 in. wide and 4 in. thick for corner to secs. 26. 27. 34 and 35.

Land mostly rolling; soil good 2nd rate.

East on a Random line between secs. 26 and 35.

Variation 9° 30' E.

40.00 Set stone for temporary quarter sec. corner.

80.20 Intersected N. and S. line, 30 lks South of the corner to secs. 25, 26. 35 and 36, from which corner Sun West, on a true line between secs. 26 and 35.

Variation 9° 43' E.

40.10 Set Boulder 16 in. long, 10 in. wide and 6 in. thick for quarter sec. corner.

80.20 The corner to secs. 26. 27. 34. 35.

chains

Land rolling and broken; soil 2nd rate.

Decr 22nd 1855.

North between secs. 26 and 27.

Variation 10° 30' E.

34.00 Crossed Nebraska City and Marysville road; road runs S. W. and N. E.

40.00 Set Boulder 16 in. long, 10 in. wide and 8 in. thick for quarter sec. corner.

80.00 Set Boulder 18 in. long, 12 in. wide, and 4 in. thick for corner to secs. 22. 23. 26 and 27.

Land rolling and broken; soil 2nd rate.

East on a Random line between secs. 23 and 26.

Variation 9° 30' E.

40.00 Set stone for temporary quarter sec. corner.

chains

59.00 Crossed Nebraska City and Marysville road; runs S.W. and N.E.

63.00 Crossed Creek, 20 lks. wide; running S.E. Enter Underbrush.

69.00 Leave Underbrush.

80.00 Intersected N. and S. line 20 lks. South of the corner to secs. 23.24.25 and 26. from which corner I run West, on a true line between secs. 23 and 26.

Variation 9° 39' E.

40.00 Set Boulder, 16 in. long, 10 in. wide and 6 in. thick for quarter sec. corner.

80.00 The corner to secs. 22.23.26.27. Sand broken; soil 2nd rate.

North between secs. 22 and 23.

Variation 10° 30' E.

40.00 Set Boulder 16 in. long, 12 in. wide and 4 in. thick for quarter sec. corner.

chains

80.00 Set Boulder 18 in. long, 9 in. wide, and 6 in. thick for corner to secs. 14.15.22. and 23.

Sand broken; soil poor. 2nd rate.

East on a Random line between secs. 14 and 23.

Variation 9° 30' E.

40.00 Set stone for temporary quarter sec. corner.

79.82 Intersected N. and S. line 16 lks. South of corner to secs. 13.14.23 and 24, from which corner, I run West, on a true line between secs. 14 and 23.

Variation 9° 37' E.

39.91 Set Boulder 15 in. long, 10 in. wide and 8 in. thick for quarter sec. corner.

79.82 The corner to secs. 14.15.22 and 23. Sand rolling and broken; soil 2nd rate.

Decr 25th 1855.

T. 4 N. R. 10 E. 6th P. M. Mon.

chains	
	North between secs. 14 and 15
	Variation 10° 30' E.
40.00	Set Limestone 17 in. long, 11 in. wide and 4 in. thick for quarter sec. corner.
80.00	Set Limestone 18 in. long, 13 in. wide and 3 in. thick for corner to secs. 10, 11, 14 and 15.
	Land high and broken; soil poor.
	East on a Random line between secs. 11 and 14.
	Variation 10° E.
40.00	Set stone for temporary quarter sec. corner.
80.04	Intersected N. and S. line, 10 lks North of the corner to secs. 11, 12, 13 and 14 from which corner I run
	West, on a true line between secs. 11 and 14.
	Variation 9° 56' E.

T. 4 N. R. 10 E. 6th P. M. Mon.

chains	
40.02	Set Limestone 19 in. long, 10 in. wide and 5 in. thick for quarter sec. corner.
80.04	The corner to secs. 10, 11, 14 and 15.
	Land high and broken; soil poor.
	North between secs. 10 and 11.
	Variation 10° 30' E.
40.00	Set Boulder 19 in. long, 8 in. wide and 4 in. thick for quarter sec. corner.
80.00	Set Boulder 30 in. long, 8 in. wide, and 6 in. thick for corner to secs. 2, 3, 10 and 11.
	Prairie high and rolling; soil 2nd rate.
	East on a Random line between secs 2 and 11.
	Variation 10° E.
40.00	Set stone for temporary quarter sec. corner.
80.00	Intersected N. and S. line, 7 lks. South

Chains

of the corner to secs. 1. 2. 11, and 12, from which corner I run,

West, on a true line between secs. 2 and 11 ~

Variation 10° 05' E ~

40.00 Set Boulder 16 in. long, 8 in. wide and 5 in. thick for quarter sec. corner ~

80.00 The corner to secs. 2. 3. 10. and 11 ~

Land rolling; soil 2nd rate ~

North on a true line between secs. 2 and 3 ~

Variation 10° 30' E ~

22.00 a Brook 15 lks. wide, runs N. E ~

40.00 Set Limestone 15 in. long, 8 in. wide and 5 in. thick for quarter sec. corner ~

78.50 Intersected First Standard Parallel North. 200 lks. East of a Stone corner Common to secs. 34 and 35 in. Township No. 5. N. R. 10. East at which point, I set a Boulder, 17 in.

Chains

long, 10 in. wide, and 7 in. thick for corner to secs. 2 and 3 ~ from which corner I run,

East, along said Parallel

40.00 To a point 200 lks. East of a stone quarter sec. corner ~ at which point I set Boulder 20 in. long, 12 in. wide and 10 in. thick for quarter sec. corner ~

Land broken; soil 2nd rate ~

Dec. 26th 1855

North between secs. 33 and 34 ~

Variation 10° 30' E ~

40.00 Set Limestone 15 in. long, 9 in. wide, and 5 in. thick for quarter sec. corner ~

50.45 Enter thick Hazelbrush ~

64.50 a brook, 25 lks. wide, runs S. E ~

Leave Hazelbrush ~

78.00 Crossed Nebraska City and Marysville road; runs N. E. and S. W ~

T. 4 N. R. 10, E. 6th P.M. Mdn.

chains

80.00 Set Limestone 35 in. long, 20 in. wide and 5 in. thick for corner to secs. 27, 28, 33 and 34.
Land rolling; soil 2nd rate.

East on a Random line between Secs. 27 and 34.
Variation 10° E.

38.50 Crossed Nebraska City and Marysville road; running N.E. and S.W.

40.00 Set Stone for temporary quarter sec. corner.

80.00 Intersected N. and S. line 30 lks. North of the corner to secs. 26, 27, 34 and 35, from which corner I run West, on a true line between secs. 27 and 34.
Variation 9° 47' E.

40.00 Set Boulder 18 in. long, 10 in. wide and 6 in. thick for quarter sec. corner.

T. 4 N. R. 10, E. 6th P.M. Mdn.

chains

80.00 The corner to Secs. 27, 28, 33 and 34.
Land rolling; soil along the 1st 20 chs. 1st rate; balance 2nd rate.
Decr 28th 1855

North between Secs. 27 and 28.
Variation 10° 30' E.

40.00 Set Boulder 14 in. long, 10 in. wide and 9 in. thick for quarter sec. corner.

80.00 Set Boulder 18 in. long, 10 in. wide and 8 in. thick for corner to secs. 21, 22, 27 and 28.
Land high and rolling; soil 2nd rate.

East on a Random line between secs. 22 and 27.
Variation 10° E.

40.00 Set Stone for temporary quarter sec. corner.

79.95 Intersected N. and S. line 8 lks. North

Chains	
	of the corner to secs. 22. 23. 26. 27~
	from which corner I run
	West, on a true line between secs.
	22 and 27~
	Variation 9° 57' E~
39.97	Set Boulder 18 in. long, 10 in. wide
	and 5 in. thick for quarter sec. corner~
79.95	The corner to Secs. 21. 22. 27 and 28~
	Land high and rolling; soil 2nd
	rate~

North between secs. 21 and 22~
Variation 10° 30' E~

40.00	Set Limestone 16 in. long, 8 in. wide
	and 5 in. thick, for quarter sec. corner~
80.00	Set Limestone 18 in. long, 10 in. wide
	and 6 in. thick for corner to secs. 15.
	16. 21 and 22~
	Land broken; soil 2nd rate~

Chains	
	East on a Random line between secs.
	15 and 22~
	Variation 10° E~
40.00	Set stone for temporary quarter sec.
	corner~
80.06	Intersected N. and S. line at the cor-
	ner to secs. 14. 15. 22. and 23. from
	which corner I run
	West, on a true line between secs.
	15 and 22~
	Variation 10° E~
40.03	Set Limestone 15 in. long, 8 in. wide
	and 7 in. thick for quarter sec. corner~
80.06	The corner to secs. 15. 16. 21 and 22~
	Land high and rolling; soil 2nd
	rate~

North between secs. 15 and 16~
Variation 10° 30' E~

40.00	Set Limestone 19 in. long, 11 in. wide

chains

and 4 in. thick, for quarter sec. corner~

80.00 Set Limestone 21 in. long, 8 in. wide and 8 in. thick for corner to secs. 9. 10. 15 and 16~

Land broken; soil 2nd rate~

East on a Random line between secs. 10 and 15

Variation 10° E~

40.00 Set stone for temporary quarter sec. corner~

80.20 Intersected N. and S. line 13 lks. North of the corner to secs. 10, 11, 14 and 15, from which corner Run West, on a true line between secs. 10 and 15~

Variation 9° 54' E~

40.10 Set Limestone 16 in. long, 10 in. wide, and 4 in. thick for quarter sec. corner~

chains

80.20 The corner to secs. 9. 10. 15 and 16~

Land high and rolling; soil 2nd rate~

North between Secs. 9 and 10~

Variation 10° 30' E~

40.00 Set Boulder 13 in. long, 10 in. wide and 8 in. thick for quarter sec. corner~

80.00 Set Limestone 20 in. long, 12 in. wide and 7 in. thick for corner to secs. 3. 4. 9 and 10~

Land broken; soil 2nd rate~

East on a Random line between secs. 3 and 10~

Variation 10° E~

40.00 Set stone for temporary quarter sec. corner~

80.30 Intersected N. and S. line 20 lks North of corner to secs. 2. 3. 10 and 11

chains

from which corner I run,
West, on a true line between secs.
3 and 10

Variation 9° 51' E

40.15 Set Limestone 18 in. long, 10 in. wide
and 3 in. thick for quarter sec. corner

80.30 The corner to secs. 3, 4, 9, and 10
Land broken; soil 2nd rate

North, on a true line between secs. 3 and 4

Variation 10° 30' E

40.00 Set Limestone 16 in. long, 8 in. wide
and 5 in. thick for quarter sec.
corner

78.90 Intersected First Standard Parallel
North, 200 lks. East of a stone
corner, common to secs. 33 and 34
in Township No. 5, N. R. 10. E
at which point I set a Boulder
15 in. long, 10 in. wide, and 8 in.

chains

thick for corner to secs. 3 and 4
from which corner I run,
East along said Parallel

40.00 To a point 200 lks. East of a quar-
ter sec. corner at which point
I set Limestone 18 in. long, 12 in. wide
and 3 in. thick for quarter sec. corner
Land along the North line very
poor; soil 2nd rate

January 1st 1856

North between Secs. 32 and 33

Variation 10° 30' E

40.00 Set Limestone 17 in. long, 10 in. wide and
3 in. thick for quarter sec. corner

41.00 Enter timber and underbrush bearing
E and W

42.00 A creek, 35 lks wide, runs E

45.00 Leave timber and Enter Prairie

80.00 Set Limestone 20 in. long, 12 in wide and

T. 4 N. R. 10 E. 6th P. M. Md.

chains

4 in. thick for corner to secs. 28. 29. 32 and 33~

Sand high and rolling; soil 2nd rate~

Timber Burr Oak, Hickory and Elm~

East on a Random line between secs. 28 and 33~

Variation 10° E~

35.00 Enter thick rough Hazelbrush

40.00 Set stone for temporary quarter sec. corner~

41.25 A Creek, 30 lks. Wide runs S. E~ and leave underbrush

79.78 Intersected N. and S. line 20 lks. North of the corner to secs. 27, 28 33 and 34, from which corner I run West, on a true line between secs. 28 and 33~

Variation 9° 51' E~

39.89 Set Boulder 15 in. long, 10 in. wide and

T. 4 N. R. 10 E. 6th P. M. Md.

chains

8 in. thick for quarter sec. corner~

79.78 The corner to secs. 28. 29. 32 and 33~

Sand broken; soil 2nd rate~

North between secs. 28 and 29~

Variation 10° 30' E~

40.00 Set Boulder 16 in. long, 12 in. wide and 5 in. thick for quarter sec. corner~

54.00 A creek, 20 lks. wide, runs S. E~

80.00 Set Boulder 18 in. long, 10 in. wide and 6 in. thick for corner to secs. 20. 21. 28 and 29~

Sand high and rolling; soil 2nd rate~

East on a Random line between secs. 21 and 28~

Variation 10° E~

40.00 Set stone for temporary quarter sec. corner~

80.20 Intersected N. and S. line at the corner

Chains	
	To secs. 21, 22, 27 and 28, from which corner I run,
	West on a true line between secs. 21 and 28~
	Variation 10° E~
40.10	Set Limestone 18in. long, 11in. wide and 5in. thick for quarter sec. corner~
80.20	The corner to secs. 20, 21, 28 and 29~
	Sand rolling; soil 3rd rate~
	Jany 3rd 1856~

	North between Secs. 20 and 21~
	Variation 10° 30' E~
40.00	Set Boulder 16in. long, 12in. wide and 6in. thick for quarter sec. corner~
80.00	Set Boulder 17in. long, 9in. wide and 4in. thick for corner to secs. 16, 17, 20 and 21~
	Sand broken; soil poor 2nd rate~

Chains	
	East on a Random line between secs. 16 and 21~
	Variation 10° E~
40.00	Set Stone for temporary quarter sec. corner~
80.10	Intersected N. and S. line 18 lks. North of the corner to secs. 15, 16, 21 and 22, from which corner I run,
	West, on a true line between secs. 16 and 21~
	Variation 9° 52' E~
40.05	Set Limestone 18in. long, 9in. wide, and 4in. thick for quarter sec. corner~
80.10	The corner to secs. 16, 17, 20 and 21~
	Sand broken; soil 3rd rate~

	North between secs. 16 and 17~
	Variation 10° 30' E~
40.00	Set Boulder 16in. long, 10in. wide, and 6in. thick for quarter sec. corner~

T. 4 N. R. 10 E. 6th P. M. Mdn.

chains

80.00 Set Boulder 17in. long, 13in. wide and 5in. thick for corner to secs. 8. 9. 16 and 17~

Sand high and broken; soil poor 2nd rate~

East on a Random line between secs. 9 and 16~

Variation 10° E~

40.00 Set stone for temporary quarter sec. corner~

79.94 Intersected N. and S. line, at the corner to secs. 9, 10. 15 and 16, from which corner I run,

West, on a true line between secs. 9 and 16~

Variation 10° E~

39.97 Set Limestone 18in. long, 10in. wide and 4in. thick for quarter sec. corner~

79.94 The corner to secs. 8. 9. 16 and 17~

T. 4 N. R. 10 E. 6th P. M. Mdn.

chains

Sand rolling; soil 2nd rate~

North between secs. 8 and 9~

Variation 10° 30' E~

40.00 Set Boulder 19in. long, 8in. wide, and 4in. thick for quarter sec. corner~

80.00 Set Limestone 18in. long, 10in. wide and 3in. thick for corner to secs. 4. 5, 8 and 9~

Sand high and broken; soil 2nd rate~

East on a Random line between secs. 4 and 9~

Variation 10° E

40.00 Set stone for temporary quarter sec. corner~

80.20 Intersected N. and S. line 18 lks. North of the corner to secs. 3. 4. 9. and 10, from which corner I run,

West, on a true line between secs. 4

T. 4 N. R. 10 E. 6th P. M. Mdn

Chains

and 9~

Variation 9° 52' E~

40.10 Set Limestone 18in. long, 12in. wide and 5in. thick for quarter sec. corner~

80.20 The corner to secs. 4. 5. 8 and 9~ Land high and rolling; soil poor 2nd rate~

North on true line between secs. 4 and 5~

Variation 10° 30' E~

40.00 Set Boulder 16in. long, 8in. wide and 4in. thick for quarter sec. corner~

78.00 Intersected First Standard Parallel North, 200 lks. East of a stone corner, common to secs. 32 and 33 in, Township No. 5. N. R. 10. East, at which point I set a Boulder 18in. long, 7in. wide, and 5in. thick for corner to secs. 4 and 5~ from which corner I run,

T. 4 N. R. 10 E. 6th P. M. Mdn

Chains

East along said Parallel

40.00 To a point 200 links East of a quarter sec. corner, at which point I set a Limestone 18in. long, 10in. wide, and 3in. thick for quarter sec. corner~ Land along the North line, rolling and broken; soil 2nd rate~

Jany 5th 1856~

North between secs. 31 and 32.

Variation 10° 30' E~

40.00 Set Boulder 20in. long, 10in. wide and 4in. thick for quarter sec. corner~

80.00 Set Boulder 17in. long, 8in. wide, and 7in. thick for corner to secs. 29. 30. 31 and 32~

Land high and broken; soil 2nd rate~

East on a Random line between secs. 29 and 32~

T. 4 N. R. 10 E. 6th Pl. Mdn.

Chains	
	Variation 10° E
40.00	Set stone for temporary quarter sec. corner
80.20	Intersected N. and S. line 11 lks. North of corner to secs. 28. 29. 32 and 33 from which corner I run
	West, on a true line between secs. 29 and 32
	Variation 9°55' E
40.10	Set Limestone 16 in. long, 12 in. wide and 4 in. thick for quater sec. corner
80.20	The corner to secs. 29. 30. 31 and 32
	Land broken; soil 2nd rate
	West on a Random line between secs. 30 and 31
	Variation 9°55' E
40.00	Set stone for temporary quarter sec. corner
82.60	Intersected West Boundary 5 lks.

T. 4 N. R. 10 E. 6th Pl. Mdn.

Chains	
	South of the corner to secs. 30 and 31, from which corner I run,
	East, on a true line between secs. 30 and 31
	Variation 9°53' E
42.60	Set Boulder. 15 in. long, 10 in. wide and 8 in. thick for quarter sec. corner
82.60	The corner to secs. 29. 30. 31 and 32
	Land very high and broken; soil 2nd rate
	North between secs. 29 and 30
	Variation 10°30' E
40.00	Set Boulder 15 in. long, 9 in. wide and 7 in. thick for quarter sec. corner
80.00	Set Limestone 18 in. long, 13 in. wide and 5 in. thick for corner to secs. 19. 20. 29 and 30
	Land broken; soil 2nd rate

T. 4 N. R. 10 E. 6th P.M. Mdn.

chains

East on a Random line between secs. 20 and 29~

Variation 10° E~

40.00 Set stone for temporary quarter sec. corner~

60.00 A brook, 10 lks wide, runs S. E~

80.06 Intersected N. and S. line, 14 lks. North of the corner to secs. 20 and 21. 28 and 29. from which corner Sun,

West on a true line between secs. 20 and 29.

Variation 9° 54' E~

40.03 Set Boulder, 12 in. long, 10 in. wide and 8 in. thick, for quarter sec. corner~

80.06 The corner to secs. 19. 20. 29 and 30~ Land high and rolling; soil 2nd rate~

West on a Random line between secs. 19 and 30~

T. 4 N. R. 10 E. 6th P.M. Mdn.

chains

Variation 9° 54' E

40.00 Set stone for temporary quarter sec. corner~

82.75 Intersected West Boundary of the Township at the corner to secs. 19 and 30, from which corner Sun

East on a true line between secs. 19 and 30~

Variation 9° 54' E~

42.75 Set Boulder 15 in. long, 8 in. wide, and 6 in. thick for quarter sec. corner~

82.75 The corner to secs. 19. 20. 29 and 30~ Land broken; soil 2nd rate~

Jany 6th 1856

North between secs. 19 and 20~

Variation 10° 30' E~

40.00 Set Boulder 17 in. long, 8 in. wide, and 7 in. thick for quarter sec. corner~

80.00 Set Limestone 20 in. long, 10 in. wide

Chains	
	and 6in. thick for corner to secs. 17, 18, 19 and 20~ Sand broken; soil 2nd rate~
	East on a Random line between secs. 17 and 20~ Variation 10° E~
40.00	Set stone for temporary quarter sec. corner~
79.88	Intersected N. and S. line 9 lks. North of the corner to secs. 16, 17, 20 and 21. from which corner Sun, West on a true line between secs. 17 and 20~ Variation 9°56' E~
39.94	Set Limestone 14in. long, 10in. wide and 7in. thick for quarter sec. corner~
79.88	The corner to secs. 17, 18, 19 and 20~ Sand rolling; soil 2nd rate~

Chains	
	West on a Random line between secs. 18 and 19. Variation 9°56' E~
40.00	Set stone for temporary quarter sec. corner~
82.58	Intersected West Boundary, 9 lks. North of the corner to secs. 18 and 19. from which corner Sun, East, on a true line between secs. 18 and 19. Variation 10° E~
42.58	Set Boulder 18in. long, 11in. wide and 5in. thick for quarter sec. corner~
82.58	The corner to secs. 17, 18, 19 and 20~ Sand broken; soil 2nd rate~
	North between secs. 17 and 18~ Variation 10°30' E~
40.00	Set Boulder 17in. long, 12in. wide and 3in. thick for quarter sec. corner~

T. 4 N. R. 10 E. 6th P. M. Mdn.

chains	
80.00	Set Boulder 18 in. long, 10 in. wide and 4 in. thick for corner to secs. 7, 8, 17, and 18 – Land broken; soil 2nd rate –
	East on a Random line between secs. 8 and 17 – Variation 10° E –
40.00	Set stone for temporary quarter sec. corner –
80.25	Intersected N. and S. line 5 lks. North of the corner to secs. 8, 9, 16 and 17, from which corner I run, West on a true line between secs. 8 and 17 – Variation 9° 58' E.
40.12	Set Boulder 18 in. long, 12 in. wide and 8 in. thick for quarter sec. corner –
80.25	The corner to secs. 7, 8, 17 and 18 – Land rolling and broken; soil 2nd rate –

T. 4 N. R. 10 E. 6th P. M. Mdn.

chains	
	West on a Random line between secs. 7 and 18 – Variation 9° 58' E –
40.00	Set stone for temporary quarter sec. corner –
82.50	Intersected West Boundary at the corner to secs. 7 and 18, from which corner I run East, on a true line between secs. 7 and 18. Variation 9° 58' E –
42.50	Set Boulder 16 in. long, 10 in. wide and 6 in. thick for quarter sec. corner –
82.50	The corner to secs. 7, 8, 17, and 18 – Land rolling and broken; soil 2nd rate –
	North between secs. 7 and 8 – Variation 10° 30' E –
40.00	Set Limestone 17 in. long, 9 in. wide and 4 in. thick for quarter sec. corner –

T. 4 N. R. 10 E. 6th P. M. Mer.

chains

80.00 Set Boulder 17 in. long, 11 in. wide and 10 in. thick for corner to secs. 5, 6, 7 and 8 ~
Land high and broken; soil 2nd rate.
Janry 8th 1856 ~

East on a Random line between secs. 5 and 8 ~
Variation 10° E ~

40.00 Set stone for temporary quarter sec. corner ~

80.05 Intersected N. and S. line, 14 lks. North of the corner to secs. 4. 5. 8 and 9. from which corner I run,
West, on a true line between secs. 5 and 8 ~
Variation 9° 54' E ~

40.02 Set Boulder 19 in. long, 10 in. wide and 8 in. thick for quarter sec. corner ~

T. 4 N. R. 10 E. 6th P. M. Mer.

chains

80.05 The corner to secs. 5. 6. 7. and 8 ~
Land high and rolling; soil 2nd rate ~

West on a Random line between secs. 6 and 7.
Variation 9° 54' E ~

40.00 Set stone for temporary quarter sec. corner ~

82.70 Intersected West Boundary, 10 lks. South of the corner to secs. 6 and 7, from which corner I run,
East on a true line between secs. 6 and 7 ~
Variation 9° 50' E

42.70 Set Boulder 18 in. long, 8 in. wide and 7 in. thick for quarter sec. corner ~

82.70 The corner to secs. 5. 6. 7 and 8 ~
Land broken; soil 2nd rate ~

P. 4 N. R 10 E. 6th Pl. Mdn.

chains	
	on a true line
	North between secs. 5 and 6 —
	Variation 10° 30' E —
40.00	Set Limestone 18 in. long, 12 in. wide and 5 in. thick for quarter sec. corner —
78.00	Intersected First Standard Parallel North, 200 lks. East of a stone corner, common to secs. 31 and 32 in, Township No. 5. N. R. 10 E — at which point I set a Boulder 19 in. long, 10 in. wide, and 8 in. thick for corner to secs. 5 and 6 — from which corner I run,
	East along said Parallel
40.00	To a point 200 lks. East of a quarter sec. corner, at which point I set Boulder, 18 in. long, 8 in. wide, and 4 in. thick for quarter sec. corner — Returning to the corner of secs. 5 and 6, I run,

	West along said Parallel
40.00	To a point 200 lks. East of a post quarter sec. corner, at which point I set Boulder 15 in. long, 8 in. wide and 7 in. thick for quarter sec. corner — from which corner
	A Hickory 10 in. in. diam bears. N. 80° E. 25 lks. dist —
	No other tree convenient —
	Land along the North line rolling and broken; soil 2nd rate —
	January 9th 1856 —

General Description

This Township has very little good Land: the Prairie is high and broken: Many of the higher divides are covered with small pebbles of the older formation: Water is scarce; there is but little Timber and that of an inferior quality ~

List of the Names of the individuals employed to assist in running, measuring or marking the lines and corners. described in the foregoing field Notes of Township No. 4. North of the Base line, of R. No. 10 East of the sixth Principal Meridian, showing the respective capacities in, which they acted ~

Joel Cheek. Chainman

Andrew J. Seralley Chainman

Chains		
	John S. Smith	Axeman
	Wm G. Hackett	Flagman
	James P. White	Compassman

This work is considered so inaccurate that only a very partial examination has been made –

The Section lines closing on the parallel East of the corners on said parallel – indicate great inaccuracy either in the Township lines or in the Survey of the Sectional lines

Van

48
291

Chains

Affidavits

chains

Affidavits.

We hereby certify that we assisted James H. White Dep. Surveyor in surveying the subdivision lines in Townships No.s 1, 2, 3 and 4, North of the Base Line of Range No. 1 East of the sixth principal Meridian, and that said Townsh. have been in all respects, to the best of our knowledge and belief, well and faithfully surveyed, and the Boundary monuments planted according to the instructions furnished by the Surveyor General —

Joel Cheek Chainman
Andrew J. Levally Chainman
John G. Turner Axeman
William G. Hacker Flagman

Subscribed and sworn to by the above named persons before me a Justice of the Peace for the County of Otoe in the Ty. of Nebraska this 8th day of February — 1856 —

Wm. B. Hall
Justice of the Peace

I Jas. D. White deputy Surveyor, do solemnly swear, that in pursuance to a contract with Jno. Calhoun Surveyor of the public lands of the United States in the Ty. of Nebraska, bearing date the 20th day of October 1855.

and in strict conformity to the laws of the United States and the instructions furnished by the said Surveyor General I have faithfully surveyed the subdivision lines of Townships Nos. 1, 2, 3 and ~~No.~~ 4. North of the Base line of Range No. 10. East of the Sixth Principal Meridian in the Territory aforesaid — and do further solemnly swear that the foregoing are the true and original fieldnotes of such survey —

James D. White
Deputy Surveyor

Subscribed by said Jas. D. White Deputy Surveyor, and sworn to

before me, a Justice of the Peace for Otoe County in the Territory of Nebraska — This 8th day of February 1856 —

Wm. B. Hall
Justice of the Peace —

Surveyor Generals office
Decompton K.T. 17 Dec 1856

I certify that the foregoing field notes of the survey of the Subdivision lines of Township One Two Three and four North of Range Ten (10) East of the Sixth Principal Meridian in the Territory of Nebraska executed by James D. White under his contract No 50 of the Twentieth day of October AD 1855 in the Months of November and December 1855 and January 1856 having been critically examined, the necessary corrections and explanations made the said field notes and the surveys they describe are hereby approved

J. Calhoun
Surveyor General

General Land Office • Original Field Notes

Book Number

100

The images in this file are photographs of the notes of the original surveys of the State of Nebraska on file in the Office of the Nebraska State Surveyor located in Lincoln, Nebraska.

The original surveys in Nebraska began in the mid 1850's and were completed in the mid 1880's. The Nebraska office of the Surveyor General was closed June 30, 1886.