General Land Office • Original Field Notes

Book Number

106

The images in this file are photographs of the notes of the original surveys of the State of Nebraska on file in the Office of the Nebraska State Surveyor located in Lincoln, Nebraska.

The original surveys in Nebraska began in the mid 1850's and were completed in the mid 1880's. The Nebraska office of the Surveyor General was closed June 30, 1886.

1

Vol. 1 R. 11 E. a

Field Notes
of
The Subdivision Lines in
Township No 1 North of
Range No 11 East of the
6th Principal Meridian
In the Territory of Nebraska
Surveyed By Justus L Cozad
Deputy Surveyor under his
contract bearing date March
4th 1856 (Contract No. 101
Survey commenced Apr 18th 1856
Survey completed Apr 25th 1856

Field Notes
of
The Subdivision Lines in Township No. 1 North of Range No. 11 East of the 6th Principal Meridian In the Territory of Nebraska Surveyed By Justus L. Cozad Deputy Surveyor under his contract bearing date March 4th 1856

Survey commenced Apr 18th 1856
Survey completed Apr 25th 1856

d

List of Assistants

Geo. W. Brown Chainman
John Ford Chainman
D. M. Baldwin Flagman
A. D. Cozad Flagman
L. P. Dilley Axeman

e

T. 1 North R. XI East



UNITED STATES OF AMERICA,
TERRITORY OF Nebraska

I John Ford do solemnly swear that I will execute the duties of chain carrier; that I will level the chain upon uneven ground, and plumb the tally pins whether by sticking or dropping the same; that I will report the true distance to all notable objects, and the true length of all lines that I assist in measuring, to the best of my skill and ability.

Subscribed and sworn to before me this 17th day of March 1856

John Ford

Wm B. Wade Justice of the Peace.

UNITED STATES OF AMERICA,
TERRITORY OF Nebraska

I Geo. W. Brown do solemnly swear that I will execute the duties of chain carrier; that I will level the chain upon uneven ground, and plumb the tally pins whether by sticking or dropping the same; that I will report the true distance to all notable objects; and the true length of all lines that I assist in measuring, to the best of my skill and ability.

Subscribed and sworn to before me this 17th day of March 1856

Geo W Brown

Wm B Hall Justice of the Peace.

h

UNITED STATES OF AMERICA,
TERRITORY OF Nebraska

I Dudley A Cozad do solemnly swear that I will well and truly perform the duties of flagman according to instructions given me, and to the best of my skill and ability.

Dudley A Cozad

Subscribed and sworn to before me this 17th day of March 1856

Wm B Hall Justice of the Peace.

UNITED STATES OF AMERICA,
TERRITORY OF Nebraska

I Dudley M. Baldwin do solemnly swear that I will well and truly perform the duties of flagman according to instructions given me, and to the best of my skill and ability.

D M Baldwin

Subscribed and sworn to before me this 17 day of March 1856

Wm B Hall Justice of the Peace

j

k

UNITED STATES OF AMERICA, }
TERRITORY OF Nebraska }

I L. P. Dilley do solemnly swear that I will well and truly perform the duties of Axman, Flagman or Chainman according to instructions given me, and to the best of my skill and ability.

L P Dilley

Subscribed and sworn to before me this 17th day of March 1856

Wm B Wall Justice of the Peace.

UNITED STATES OF AMERICA, }
TERRITORY OF }

I do solemnly that I will well and truly perform the duties of according to instructions given me, and to the best of my skill and ability.

Subscribed and sworn to before me this day of 185

Justice of the Peace

UNITED STATES OF AMERICA, }
TERRITORY OF

I do solemnly
that I will execute the duties of chain carrier; that I will level the chain upon uneven ground, and plumb the tally pins whether by sticking or dropping the same; that I will report the true distance to all notable objects, and the true length of all lines that I assist in measuring, to the best of my skill and ability.

Subscribed and sworn to before me this day of
185

Justice of the Peace.

UNITED STATES OF AMERICA, }
TERRITORY OF

I do solemnly
that I will execute the duties of chain carrier; that I will level the chain upon uneven ground, and plumb the tally pins whether by sticking or dropping the same; that I will report the true distance to all notable objects; and the true length of all lines that I assist in measuring, to the best of my skill and ability.

Subscribed and sworn to before me this day of
185

Justice of the Peace.

A list of the names of the individuals Employed to assist in running measuring or marking the lines and corners described in the following field notes of Township No. 1 North of the base line of Range No. 11 East of the 6th Principal meridian, Showing the respective capacities in which they acted.

John Ford	Chainman
Geo. W Brown	Chainman
S. M. Baldwin	Flagman
A. S. Cozad	Flagman
L. P. Dilley	Axman

Field Notes of the Subdivision lines in Township 1 N Range 11 East 6th Principal Meridian

To determine the proper adjustment of my compass for subdividing this Township, I commence at the South East Corner of the Township and Run North between Sections 31 & 36 along the township line

Variation 10° 52' East

39.97 To a point 9 links East of quarter Section corner

79.96 To a point 19 links E. of Corner to Sections 25.30.31.36

To retrace this line, or run parallel thereto my compass must be adjusted to a Variation of 11° East

From the same corner of the township I run West between Sections 1 & 36

Township 1 N Range 11 East

along the south boundery of the Township. Variation 10° 52' East

39.98 To a point 9 links N. of quarter Section Corner

80.01 To a point 19 links N of the corner to Sections 35.36.1 & 2

True Variation 11° East

Subdivision commenced 18th April 1856

Begin on the South boundery of the township at the Corner to Sections 1.2.35.36 And run North between Sections 35 & 36

Variation 11° East

24.25 Left bank of Turkey Creek 70 links wide Runs S. W.

40.00 Set a lime stone 15 in long 13 in wide 4 in thick for quarter section Corner

80.00 Set a lime stone 20 in long 14 in wide 3 in thick for Corner to Sections 25.26.35.36

Township 1 N Range 11 East

1st rate gently rolling prairie
A few scattering trees on the
creek where the line crosses
it. Quite a clump of timber
both East and West of line
on the Creek. Timber. various
kinds of Oak & Walnuts and Elm

East on a Random line betwe
section 25 & 36

Variation 11° East

5.50 Enter hazel bushes Bears N. & S.
8.10 Turkey Creek 70 links wide
Runs S. E.
9.00 Enter timber. bears N. W & S. E.
15.20 Turkey Creek 70 links wide
Runs N. E
16.50 Leave timber Bears N. & S.
23.00 Turkey Creek 70 links wide
Runs S. E
27.00 Leave hazel bushes & Enter
prairie Bears S. E. & N. W.
30.60 Cross a run 3 links wide
Runs South

Township 1 N Range 11 E

31.25 Enter undergrowth Bears N. & S.
38.00 Enter prairie Bears N & S
40.00 Set a stake for temporary
quarter Section Corner
80.00 Intersect N & S line at the
Corner to Sections 25.36.30.31
West on trees line between
Sections 25 & 36

Variation 11° East

40.00 Set a lime stone 20 in long 16 in
wide 3 in thick for quarter
Section Corner.
80.00 To the Corner to Sections 25.26.35.36

Land 1st rate. Timber
Elm. various kinds of Oak
Cotton wood. Black Walnut
Undergrowth the same &
hazel brush. weeds along
the banks of the Creek
Undulating prairie

Township 1 N Range 11 E. 6th P. M.

North between Sections 25 & 26

Variation 11° East

3.00 Enter hazel brush, bears E & W.

5.00 Enter timber Bears E. & W.

8.00 Cross a Creek 10 links wide near its junction with another runs East

10.00 Right bank of Turkey Creek 100 links wide runs S. E.

20.20 Left a bank of turkey Creek. the line here follows up the Creek some chains, water from 3 ft to 10 ft deep. At

20.00 Offset 100 links west across the Creek. from which point I run North

24.00 Offset back, East. to the true line

23.25 leave the creek, — running S. E.

34.40 Right bank of Turkey Creek 80 links wide Runs S. East

40.00 Set a lime stone 16 in long 14 in

Township 1 N Range 11 E 6th P. M.

chains 5 in thick for quarter Section Corner, from which

A Bur Oak 30 in. diam bears S 65° W 2.15 chs. d.

A Bur Oak 10 in. diam Bears S 69° E 77 links dist.

44.00 Leave timber & undergrowth Bearing S. E & N. W.

80.00 Set a lime stone 16 in. long 16 in wide 5 in thick for Corner to Sections 23. 24. 25. 26.

First rate dry bottom land

Timber Black Walnut Elm. various kinds of Oak. hickory. hackberry, & Cottonwood

Undergrowth the same and hazel bushes & weeds.

Friday Apr 18th 1856

Township 1 N Range 11 E. 6th Pr. Mdn.

Chains	
	East on a random line between Sections 24 & 25
	Variation 11° 00' East
40.00	Set a stake for temporary quarter Section Corner.
79.40	Intersect N & S line 15 links North of the Corner to Sections 24, 25, 19 & 30 from which Sun West on a true line between Sections 24 & 25
	Variation 10° 53' East
39.70	Set a line stone 16 in long 12 in wide 4 in thick for quarter Section Corner.
79.40	To the Corner to Sections 23, 24, 25, 26
	1st rate high rolling prairie

Township 1 N Range 11 E 6th Pr. Mdn.

Chains	
	North between Sections 23, 24
	Variation 11° East
40.00	Set a limestone 14 in long 12 in wide 6 in thick for quarter Section Corner.
80.00	Set a limestone 14 in long 10 in wide 5 in thick for Corner to Sections 13, 14, 23, 24
	1st rate dry bottom land West of the line
	2d rate high rolling prairie East of the line.

Township 1 N Range 11 E. 6th Pr. Mi

Chains East on a Random line between Sections 13 & 24

Variation 11° East

18.75 Enter hazel bushes Bears N. & S.

24.00 Enter prairie Bears N. & S.

40.00 Set a stake for temporary quarter Section Corner.

80.00 Intersect the East boundary of the township 500 links North of the Corner to Sections 13. 24. 18. 19. This closing distance being so great, I conclude I have made some mistake. I go back to the corner to Sections 25. 26. 23 & 24 And retrace and re-measure the West and north lines of Section 24. But find no Error in my work.

I then go to the corner to Sections 25. 24. 30. 19

Look out when you calculate the Areas for the S Half of Sec 24

11.00

Township 1 N Range 11 East 6th P. M.

And run North between Sections 19 & 24

35.00 To quarter section corner

75.00 To the Corner to Sections 24. 13. 18. 19. There is here a mistake in the township line. But the township in Range 12 having been surveyed, and the closings made on these corners. I do the same.

From the Corner to Sections 13. 24. 18. 19. I run with a

Variation 11° East

N 86° 26' West

40.00 Set a lime stone 14 in long 12 in wide 3 in thick for quarter Section Corner.

80.00 To the Corner to Section 13. 14. 23. 24.

2d rate high rolling prairie

Township 1 N Range 11 E 6th Prin Mer.

Chains	
	North between Sections 13 & 14
	Variation 11° 10' East
14.00	Enter hazel bushes Bears N & S.
18.20	Enter prairie & leave hazel brush, Bears N & S.
18.20	Cross a run 2 links wide runs West.
40.00	Set a lime stone 15 in long 13 in wide 6 in thick for quarter Section Corner
80.00	Set a lime stone 16 in long 11 in wide 6 in thick for Corner to Sections 11, 12, 13, 14
	1st rate dry bottom land West of line.
	2d rate high rolling prairie East of line.

Township 1 N Range 11 E 6th Pr. Mdn.

Chains	
	From the corner to Sections 11, 12, 13, 14 I run, South 86° 26' East on a random line between Sections 12 & 13; Variation 11° 10' East
40.00	Set a stake for temporary quarter section Corner
79.66	Intersect the East boundary of the Township 53 links South of the corner to Sections 12 and 13 from which I run North 86° 26' West on a true line between Sections 12 and 13
	Variation 11° 33' East
39.83	Set a lime stone 15 in long 12 in wide 4 in thick for quarter section Corner
79.66	To the Corner to Sections 11, 12, 13, 14
	2d rate high rolling prairie

Township 1 N Range 11 E 6th P. Mdn

Chains	
	North between Sections 11 and 12
	Variation 11° 10' East
40.00	Set a line stone 14 in long 12 in wide 3 in thick for quarter section corner
69.80	Run 2 links wide runs S. W.
80.00	Set a line stone 14 in long 12 in wide 3 in thick for corner to Sections 1, 2, 11, 12
	1st rate dry bottom land west of line, 2d rate high rolling prairie East of line.

Township 1 N Range 11 E 6th P. Mdn

Chains	
	South 86° 26' East on a random line between sections 1 and 12
	Variation 11° 10' East
40.00	Set a stake for temporary quarter section corner
80.05	Intersect the East boundary of the township 33 links south of the corner to sections 1 and 12 6 and 7. from which S run North 86° 26' West between Sections 1 and 12
	Variation 11° 24' East
40.02½	Set a line stone 14 in long 14 in wide 3 in thick for quarter Section Corner
80.05	To the Corner to Sections 1, 2, 11, 12 Good 2d rate. high rolling prairie

Township 1 N Range 11 E 6th P. Mdn

North on a Random line between Sections 1 and 2

Variation 11° 10' East

40.00 Set a stake for temparary quarter Section Corner.

76.30 Intersect the North boundary of the township 8 links East of the Corner to Sections 1. 2. 35. 36.

South on a true line between Sections 1 and 2

Variation 11° 14' East

36.30 Set a lime stone 14 in long 12 in wide 3 in thick for quarter Section Corner.

76.30 To the Corner to Sections 1, 2, 11, 12. Soil 1st rate. high rolling prairie East of line. dry bottom land west of line. Oak. Walnut. Elm and hickory timber on the Creek.

Saturday Apr 19th 1836

Left off

Left off

Township 1 N Range 11 East

Chains Begin at a stone on the South boundery of the township at the Corner to Sections 34 & 35 and run

North between Sections 34, 35

Variation 11° 00 East

23.00 water hole 30 links wide from which a run 2 links wide runs East

40.00 Set a lime stone 16 in long 16 in wide 3 in thick for quarter Section Corner.

80.00 Set a lime stone 18 in long 15 in wide 3 in. thick for corner to Sections 26, 27, 34, 35. 2d rate high rolling prairie a few scattering trees on the run which runs through the south side of the Section

Township 1 N Range 11 E. 6th P. M.

East on a random line
between Sections 26 & 35
Variation 11° East
40.00 Set a stake for temporary
quarter Section corner
80.25 Intersect N & S line 70 lks S. of the
corner to Sections 25, 26, 35, 36
West on true line between
Sections 26 & 35
Variation 11° 30' East
40.12½ Set a lime stone 16 in long
14 in wide 3 in thick for
quarter section corner.
80.25 To the Corner to Sections 26, 27
34, 35.
1st rate dry bottom land
North of the line
2d rate high rolling prairie
South of the line.

Township 1 N Range 11 E 6th P. Md.

North between Section 26 & 27
Variation 11° 00 East
16.25 Leave prairie. Enter hazel brush
bears E & W.
29.00 Enter prairie bears E & W
40.00 Set a lime stone 14 in long 12
in wide 3 in thick for quarter
Section Corner.
56.00 Enter timber bears E. & W.
58.75 Creek 8 links wide runs E.
62.25 Enter prairie Bears E & W
80.00 Set a lime stone 22 in long
10 in wide 3 in thick for
Corner to Sections 22, 23, 26, 27
from Which Mr P. M. Rodgers
house logs bears S 51° East
1st rate gently rolling prairie
P. M. Rodgers claims the N. W.
quarter of Section 26
H. L. Rodgers Claims the S.
W quarter of Section 23.

Township 1 N Range 11 E 6th P. M.

Chains	East on a random line between Sections 23 & 26
	Variation 11° 30' East
26.00	P. M. Rodgers house logs bears South.
27.00	Enter timber bears N & S. E.
27.25	Turkey Creek 80 links wide runs S E.
40.00	Set a stake for temporary quarter Section Corner.
40.10	Cross turkey Creek 80 links wide runs N. E.
47.40	Turkey Creek 80 lks wide runs S. E
49.00	Enter prairie Leave timber Bears N. & S.
80.03	Intersect N & S line 2 links South of Corner to Sections 23, 24 25, 26 from which I run West on true line between Sections 23 & 26
	Variation 11° 31' East
40.01½	Set a post for quarter Section Corner from which

Township 1 N R 11 E 6th Principal Meridian

	A willow 10 in diam Bears South 23 lks dist
	A Elm 24 in diam Bears N 13° E 115 lks dist.
80.03	To the Corner to Sections 22.23.26.27
	1st rate dry bottom land. Timber Cotton wood. Oak various kinds. Elm Black Walnut Ash & hickory.
	North between Sections 22 & 23
	Variation 11° 00 East
40.00	Set a limestone 14 in long 12 in wide 5 in thick for quarter Section corner
62.60	Cross Creek 2 links wide Runs East
62.60	Enter hazel brush. Bears E & W.
66.00	Enter prairie Bears E & W
80.00	Set a limestone 16 in long 16 in wide. 4 in thick for Corner to Sections 14, 15, 22, 23
	2d rate high rolling prairie.

Township 1 N Range 11 E 6th P. Md.

Chains	
	East on a random line between Sections 14 & 23
	Variation 11° 30' East
40,00	Set a stake for temporary quarter Section Corner
64,70	Cross Turkey Creek 50 links wide Runs South
80,11	Intersect N & S line 19 links South of Corner to Sections 13, 14 23 & 24 from which I run West on true line between Sections 14 & 23
	Variation 11° 38' East
40,05½	Set a line stone 18 in long 15 in wide 3 in thick for quarter Section Corner
80,11	To the Corner to Sections 14, 15, 22, 23.
	East portion 1st rate dry bottom land. West portion of line 2d rate high rolling prairie

Township 1 N Range 11 East

Chains	
	North between Section 14 & 15
	Variation 11° 10' East
40,00	Set a line stone 16 in long 14 in wide 4 in thick for quarter Section Corner.
47,00	Enter hazel brush Bears E & W
52,45	Water hole 50 links wide from which a run 3 links wide runs East.
55.00	Enter prairie bears E & W.
80,00	Set a line stone 18 in long 12 in wide 3 in thick for Corner to Sections 10, 11, 14, 15.
	2d rate high rolling prairie

Township 1 N Range 11 E 6th P. Mer.

East on a random line between Sections 11 & 14

Variation 11° 30' East

40.00 Set a stake for temporary quarter Section Corner

60.00 Enter undergrowth Bears N & S

62.00 Cross Turkey Creek 50 links wide runs S. E.

64.50 Same creek 50 links wide Runs N. E

71.00 Same creek 50 links wide Runs S. E

73.00 Leave undergrowth Enter prairie Bears N & S.

80.30 Intersect N & S line 43 links South of Corner to Sections 11, 12, 13, 14, from which I run West on a true line between Sections 11 & 14

Variation 11° 48' East

40.15 Set a line stone 15 in long 13 in wide 3 in thick for quarter Section Corner,

Township 1 N Range 11 E 6th Prin. Mer.

80.30 To the Corner to Sections 10, 11, 14, 15 West half, 1st rate table land East half 1st rate dry bottom land Undergrowth. Plumb. Locust and hazel bushes.

North between Sections 10 & 11

Variation 11° 30' East

40.00 Set a limestone 16 in long 14 in wide 3 in thick for quarter Section Corner,

48.00 Run 3 links wide runs East

80.00 Set a line stone 16 in long 12 in wide 4 in thick for Corner to Sections 2, 3, 10, 11,

South half 1st rate table land North half 2d rate high rolling prairie.

Considerable good timber and bottom land on the Creek East of the line.

Township 1 N Range 11 E 6th P. Mer.

Chains	East on a random line between Sections 2 & 11
	Variation 11° 50' East
8.00	Enter hazel brush bears N. & S.
10.00	Cross Turkey Creek 50 links wide runs S. E.
17.70	Same creek 50 links wide runs N. E
24.20	Same creek 50 lks wide runs South
27.00	Enter prairie Bears N. & S.
32.80	Abner Jordans house bears N. 12°. W.
40.00	Set a post for temporary quarter Section Corner
80.20	Intersect N & S line 35 links South of the Corner to Sections 12, 11, 12 from which I run West on true line between Sections 2 & 11
	Variation 12° 05' East
40.10	Set a lime stone 14 in long 11 in wide 3 in thick

Township 1 N Range 11 E 6th P. M.

	for quarter Section Corner from which A. Jordans house Bears N 45° W.
80.20	To the Corner to Sections 2, 3, 10, 11
	Soil 1st rate. Undergrowth hazel brush, plumb. Ash. and weeds. A few scattering trees near the line. Good timber N & S of the line.
	on a Random line North between Sections 2 & 3
	Variation 11° 15' East
23.00	Right bank of Turkey Creek Runs South. The line here crosses a bend of the creek and follows up the channel of the creek making an offset necessary
22.00	Offset 3 chains to the West
28.00	Offset back to the line
29.00	Right. bank of Turkey Creek

Township 1 N Range 11 E 6th P.M.

40.00	Set a stake for temporary quarter Section Corner
77.68	Intersect North boundery of the township 6 links West of the Corner to Sections 2, 3, 34 & 35, from which I run South on a true line between Sections 2 & 3
	Variation 11° 13' East
37.68	Set a line stone 22 in long 10 in wide 3 in thick for quarter Section Corner
77.68	To the Corner to Sections 2, 3, 10, 11
	1st rate dry bottom land East of line
	2d rate high rolling prairie West of line
	the West half of Section 2 is claimed by the Messrs Jordans.
	Monday Apr 21st 1856

Township 1 N Range 11 E

Chains	I Begin at the Corner to Sections 33 & 34 on the South Boundery of the township and run North between Sections 33 & 34
	Variation 11° 15' East
40.00	Set a line stone 18 in long 12 in wide 3 in thick for quarter Section Corner
67.00	Enter hazel brush Bears E & W.
80.00	Set a line stone 18 in long 12 in wide 3 in thick in hazel brush for Corner to Sections 27, 28, 33, 34
	2d rate high rolling prairie

Township 1 N Range 11 E 6th P.M.

Chains	
	East on a random line between Sections 27 & 34
	Variation 11° 20' East
40.00	Set a stake for temporary quarter Section Corner
80.34	Intersect N & S line 20 links N. of the Corner to Sections 26, 27, 34 & 35
	West on true line between Sections 27 & 34
	Variation 11° 12' East
40.17	Set a lime stone 16 in long 14 in wide 3 in thick for quarter Section Corner.
80.34	To the Corner to sections 27, 28 33 & 34
	2d rate high rolling prairie

Township 1 N Range 11 E 6th P.M.

Chains	
	North between Sections 27 & 28
	Variation 10° 45' East
15.90	Creek 10 links wide runs E
20.00	Enter prairie. Leave under growth Bears E. & W.
40.00	Set a lime stone 18 in long, 14 in wide, 7 in thick for quarter Section Corner.
80.00	Set a lime stone 16 in long 14 in wide, 3 in thick for Corner to Sections 21, 22, 27, 28
	2d rate high rolling prairie
	Undergrowth Plumb. Hazel

Township 1 N Range 11 East

Chains East on a random line betwe
Sections 22 & 27
Variation 11° 15' East
17,00 Enter timber bearing N & S
22,30 Cross Creek 6 links wide runs S.E.
23,40 Enter prairie Bears N & S
40,00 Set a stake for temporary 1/4 S.C.
80,44 Intersect N & S line 14 links S.
of Corner to Sections 22, 23, 26, 27
West on true line between
Sections 22 & 27
Variation 11° 21' East
40,22 Set a line stone 16 in long 12
in wide 4 in thick for
quarter Section Corner
80,44 To the corner to Sections
21, 22, 27, 28
1st rate gently rolling
prairie

Township 1 N Range 11 E 6th P.M.

Chains North between Sections 21 & 22
Variation 10° 45' East
10,40 Cross a creek 4 links wide runs East
40,00 Set a line stone 18 in long 16 in
wide 3 in thick for quarter
Section Corner
80,00 Set a line stone 16 in long 14 in
wide 3 in thick for ~~quarter Sec. Cor.~~
Corner to Sections 15, 16, 21, 22,
2d rate high rolling prairie

East on a random line between
sections 15 & 22
Variation 10° 45' East
40,00 Set a flag for temporary quarter
Section Corner,
52,25 Cross a creek 3 wide runs S.E
80,32 Intersect N & S line 7 links North
of the Corner to Sections 14, 15, 22, 23
West on true line between
Sections 15 & 22

Township 1 N Range 11 E 6th P. M.

Chains	
	Variation 10° 42' East
40.16	Set a lime stone 16 in long 12 in wide 4 in thick for quarter Section Corner
80.32	To the Corner to Sections 15, 16 22, 21
	2d rate high rolling prairie.
	North between Sections 15, 16
	Variation 11° East
40.00	Set a lime stone 16 in long 14 in wide 3 in thick for quarter Section Corner
80.00	Set a lime stone 16 in long 15 in wide. 3 in thick for Corner to Sections 9, 10, 15, 16
	2d rate high rolling prairie.

Township 1 N Range 11 E 6th P. M.

Chains	
	East on a Random line between Sections 10 and 15
	Variation 10° 45' East
37.00	Enter undergrowth bearing N.W. & S.E.
39.00	Creek 4 links wide runs S.E.
40.00	Set temporary 1/4 Section Corner
41.00	Leave undergrowth bearing N.W. & S.E.
79.60	Intersect N & S line 7 links N. of corner to Sections 10, 11, 14, 15
	West on true line between Sections 10 and 15
	Variation 10° 42' East
39.80	Set a lime stone 22 in long 10 in wide 3 in thick for quarter section corner from which
	An Elm 10 in diam Bears N 50° W 61 links distant
	An Elm 16 in diam Bears S 34° E 62 links dist
79.60	The corner to Sections 9, 10, 15, 16
	2d rate high rolling prairie
	A little scattering Oak, Elm and walnut timber along creek, Undergrowth plumb, hazel and weeds

Township 1 N Range 11 E 6th Pr. Md.

North between Sections 9 & 10

Variation 11° 15' East

3,00 Creek 2 links wide Runs East

31,00 Creek 2 links wide Runs S. E

31,00 Enter undergrowth bearing N. W & S E.

33,85 Same creek 2 links wide Runs S. E W

35,00 Enter prairie bearing N E & S. W.

40,00 Creek 2 links wide runs S. E

40,00 The point for quarter section corner falling in creek I set a lime stone 14 in long 12 in wide 3 in thick for witness corner 100 links South of the true point for corner,

80,00 Set a lime stone 14 in long 12 in wide 3 in thick for corner to sections 3, 4, 9, 10

2d rate high rolling prairie

Township 1 N Range 11 E 6th Pr. Mdn. dec

~~quarter section Corner~~

~~Corner to Sections 3, 4, 9, 10~~

~~2d rate high rolling prairie~~

East on a random line between Sections 3 & 10

Variation 10° 45' East

40,00 Set a stake for temporary quarter section Corner

40,25 Cross a run 4 links wide runs S. E.

79,56 Intersect N & S line 34 links South of Corner to Sections 2, 3, 10, 11

West on true line between sections 3 & 10.

Variation 11° 00 East

39,78 Set a lime stone 14 in long 13 in wide 3 in thick for quarter Section Corner,

79,56 To the Corner to Sections 3, 4, 9, 10

2d rate high rolling prairie

Township 1 N Range 11 E. 6th Pr. Mdn.

Chains	
	North on a sandone line between Sections 3 & 4
	Variation 11° 15' East
40.00	Set a stake for temporary quarter Section Corner
61.00	Cross a Creek 2 links wide runs S. East
78.00	Intersect N & S line at the Corner to Sections 3, 4, 33, 34
	South on a true line between Sections 3 & 4
	Variation 11° 15' East
38.00	Set a lime stone 14 in long 12 in wide 4 in thick for quarter section Corner
78.00	To the Corner to Sections 3, 4, 9, 10, 2d rate high rolling prairie.

Tuesday Apr 22d 1856

Township 1 N Range 11 E. 6th Pr. Mdn.

	North between Section 32, 33
	Variation 11° 15' East
40.00	Set a lime stone 16 in long 12 in wide 3 in thick for quarter Section Corner
63.50	dry. water course runs N.E.
80.00	Set a lime stone 14 in long 12 in wide 3 in thick for Corner to sections 28, 29, 32, 33
	South half good 2d rate land
	North half poor 2d rate land

T 1 N Range 11 E 6th P.M. Mdn.

East on a random line between

Sections 28 & 33

Variation 11° 15 East

9.00 Dry water Course. Course S. E

9.00 Enter brush Bears N. & S.

17.00 Same dry run. Course N. E

23.00 Cross a bend of same run, with water in it. 1 link wide

25.00 Same run 2 links wide Runs S. E.

40.00 Set a stake for temporary quarter Section corner

43.00 Same run 2 lks wide runs N. E.

50.25 Same run 2 lks wide runs S. E.

54.00 Same run 2 lks wide runs N. E.

54.50 Enter prairie & leave brush Bears S & N. E

80.00 Intersect N & S line 13 links, South of the Corner to Sections 27, 28, 33 & 34

West on true line between Sections 28 & 33

Variation 11° 20' East

Township 1 N Range 11 E 6th P.M. Mdn

40.00 Set a line stone 14 in long, 8 in wide 6 in. thick for quarter section corner

80.00 To the Corner to Sections 28, 29, 32, 33

2d rate land rolling prairie & Undergrowth chiefly hazel bushes. Some plum bushes vines and weeds

North between Sections 28 and 29

Variation 11° 25' East

27.00 Lime stone ledge, bearing E and W.

27.50 Enter timber bears E and W.

31.45 Bur Oak 24 in diam

32.60 Creek 6 links wide runs East

33.00 Enter prairie bears E & W.

40.00 Set a line stone 16 in long 12 in wide 4 in thick for quarter Section Corner.

80.00 Set a line stone 16 in long 12 in wide 4 in thick for Corner to Sects. 20, 21, 28, 29

1st rate gently rolling prairie

Timber (Oak various kinds) Elm. Cottonwood.

Township 1 N Range 11 E 6th P. M.

East on a random line between
Sections 21 and 28
Variation 11° 25' East
40.00 Set a stake for temporary ¼
quarter Section Corner.
80.01 Intersect N & S line 26 links
North of the corner to Sections
21, 22, 27, 28
West on true line between
Sections 21 and 28
Variation 11° 14' East
40.00 p Set a lime stone 24 in long 8 in
wide 3 in thick for quarter
section Corner.
80.01 To the Corner to Sections 20, 21, 28, 29
1st rate gently rolling prairie

Township 1 N Range 11 E. 6th P. M.

Chains North between Sections 20 & 21
Variation 11° 25' East
40.00 Set a lime stone 16 in long
16 in wide 3 in thick for
quarter Section Corner
59.00 A run 1 link wide runs E
66.00 A run 1 link wide runs S. E
80.00 Set a lime stone 20 in long
10 in wide 3 in thick for
Corner to Sections 16, 17, 20, 21
Soil good. land broken
2d rate farming land.

Township 1 N Range 11 E

Chains	East on a random line between Sections 16 & 21
	Variation 11° 25' East
40.00	Set a stake for temporary quarter section corner
54.00	A dry water course runs South
80.00	Intersect N & S line 2 links N of the Corner to Sections 15, 16, 21, 22
	West on true line between between Section 16 & 21
	Variation 11° 24' East
40.00	Set a line stone 16 in long 14 in wide 3 in thick for quarter Section Corner
80.00	To the Corner to Sections 16, 17, 20, 21.
	2d rate high rolling prairie.

Township 1 N Range 11 E

	North between Sections 16 & 17
	Variation 10° 50' East
40.00	Set a line stone 18 in long 10 in wide 4 in thick for quarter section Corner
71.50	Cross Creek 2 links wide runs North East
80.00	Set a line stone 14 in long 12 in wide 4 in thick for Corner to Sections 8, 9, 16, 17
	2d rate high rolling prairie

Township 1 N Range 11 East

East on a random line
between Sections 9 & 16
Variation 11° 25' E

24.50 Cross a run 2 links wide
runs S. East

40.00 Set a flag for temporary
quarter Section Corner

74.00 Same Creek 2 links wide Runs N. E.

80.50 Intersect N & S line 9 links
South of the Corner to
Sections 9, 10, 15, 16

West on true line between
Sections 9 & 16
Variation 11° 29' East

40.25 Set a line stone 14 in long
12 in wide 3 in thick for
quarter section Corner

80.50 To the Corner to Sections
8, 9, 16, 17

2d rate high rolling
prairie

Township 1 N Range 11 East

chains ~~North on a random~~
North between Section 8 & 9
Variation 10° 45' East

40.00 Set a line stone 16 in long
12 in wide 3 in thick for
quarter Section Corner

80.00 Set a line stone 16 in long
10 in wide 4 in thick for
Corner to Sections 4, 5, 8, 9

2d rate high rolling
prairie

East on a random line
between Sections 4 & 9
Variation 10° 30' East

11.60 Cross a run 3 links wide
runs S. E

40.00 Set a stake for temporary
quarter Section Corner

80.23 Intersect N & S line 13 links
North of the Corner to

Township 1 N Range 11 East

Sections 3.4.9.10

West on true line betwe
Sections 4 & 9

Variation 10° 25' E

40.11½ I set a lime stone 16 in
long 12 in wide 4 in thick
for quarter Section Corne

80.23 To the Corner to Sections
4.5.8 & 9

2d rate high rolling
prairie.

North on a random
line between Sections 4 & 5
Variation 10° 45' East

8.50 Cross a run 3 links wide
runs S.E

40.00 Set a stake for temporary
quarter Section corner

78.30 Intersect the North boundery
of the township 3 links

Township 1 N Range 11 E 6th P.M.

Chains west of the corner to Sections
4.5.32.33. from which I run
South on true line between Sections
4 & 5.

Variation 10° 44' East

38.30 Set a lime stone 14 in long 11 in wide
4 in thick for quarter section corner

78.30 The corner to sections 4.5.8.9.
2d rate high rolling prairie

Wednesday Apr 23d 1856.

Township 1 N Range 11 E 5th Pr. Merid.

Chains North between sections 31 & 32
Variation 11° 15' East
10,00 Dry ravine course west
40,00 The point for quarter section corner falling in a water course (now dry) I set a post for witness corner 15 links North of true point for corner from which. A cottonwood 24 in diam bears S 25½ E, 35 lks dist. A Bur Oak 24 in diam bears S 64° W 70 links distant
67,00 Ravine course west
78,00 Enter timber bearing E & W
80,00 Set a lime stone 16 in long, 12 in wide 3 in thick for corner to Sections 29, 30, 31, 32, from which
A Bur Oak 10 in diam Bears S 77¾° E 57 lks dist
A Bur Oak 3 in diam Bears N 13¼° E 72 lks dist
A Bur Oak 3 in diam Bears N 71½° W 84 lks dist
A Bur Oak 4 in diam. Bears S 4¾° W 52 lks dist
A few scattering Oak & cotton wod trees on the ravine near 1/4 Sec. Cor. Sand broken 3d rate

Township 1 N Range 11 East

Chains East on a random line between Sections 29 & 32
Variation 11° 15' East
2,00 Enter prairie and leave timber bearing N & S
10,00 Ravine with hazel brush bears North
37,50 Ravine bearing N. E. a few scattering trees on it.
40,00 Set a flag for temporary quarter section corner
79,90 Intersect N & S line 34 links South of the corner to Sections 28. 29. 32. 33
West on true line between Sections 29 & 32
Variation 11° 30' East
39,95 Set a lime stone 18 in long 12 in wide 3 in thick for quarter section corner, from which
A Bur Oak 10 in diam Bears N 11° E 60 lks dist
A Bur Oak 5 in diam Bears S 20½ W 33 links dist.
79,90 To the Corner to Sections 29. 30. 31. 32
3d rate broken prairie
Timber all Bur Oak

Township 1 N Range 11 E

West on a random line between Sections 30 & 31

Variation 11° 15' East

23.00 Cross Bend of Creek 8 links wide runs East, then turns N E

25.00 Cross same creek 8 links wide runs N. East

25.50 Enter prairie & Leave timber Bears N. East & South West.

40.00 Set a stake for temporary quarter Section Corner

80.20 Intersect the west boundary of the township at the Corner to Sections 30 & 31

East on true line between 30 & 31

Variation 11° 15' East

40.20 Set a limestone 22 in long 9 in. wide 3 in thick for quarter section Corner.

80.20 To the Corner to Sections 29, 30, 31 & 32

Township 1 N R. 11 E. 6th Prin. Meridn.

Land 1st rate. Timber. Black Walnut. Elm hickory various kinds of Oak & Cotton woods.

North between Sections 29 & 30

Variation 11° East

8.60 Creek 6 links wide runs N. E

13.20 Creek 6 links wide runs East

18.00 Leave timber. Enter prairie Bears N. E. & West

40.00 Set a line stone 16 in long 12 in wide 3 in thick for quarter Section. Corner

80.00 Set a line stone 15 in long 10 in wide 5 in thick for Corner to Sections 19, 20, 29, 30

South portion broken timber land 3d rate

Middle portion 1st rate dry bottom land

North part 1st rate gently rolling prairie. Soil good. Timber Black Walnut. Hickory. Elm. various kinds of Oak. Undergrowth Cane & hazel ~~& plum thickets~~

Township 1 N Range 11 East

Chains	
	East on a random line between Sections 20 & 29
	Variation 11° 15' East
12.50	Cross a run 2 links wide runs S.E.
40.00	Set a stake for temporary quarter Section Corner
79.60	Intersect N & S line 30 links north of the corner to Sections 20, 21, 28, 29
	West on true line between sections 20 & 29
	Variation 11° 02' East
39.80	Set a line stone 18 in long 12 in wide. 3 in thick for quarter section Corner.
79.60	To the Corner to Sections 19, 20 29 & 30
	1st rate gently rolling prairie

Thursday Apr 24th 1856

Township 1 N Range 11 East

	West on a random line between Sections 19 & 30
	Variation 11° East
40.00	Set a stake for temporary quarter Section Corner
47.00	Cross a run 2 links wide runs S.
62.50	Cross a run 2 links wide runs S. E
79.66	Intersect N & S line 3 links North of the Corner to Section 19, 30. 24 & 25
	East on a true line between Sections 19 & 30
	Variation 11° 01' East
39.66	Set a line stone 18 in long 16 in wide 3 in thick for quarter Section Corner.
79.66	To the Corner to Sections 19, 20 29 & 30
	1st rate gently rolling prairie

Township 1 N Range 11 E 6th P. Medn.

North between Sections 19 & 20

Variation 11° 15' East

40,00 Set a lime stone 14 in long 12 in wide 4 in thick for quarter Section Corner

80,00 Set a lime stone 16 in long 12 in wide 3 in thick for Corner to Sections 17, 18, 19, 20

1st rate high rolling prairie

East on a random line between Sections 17 & 20

Variation 11° East

39,00 Cross a run 1 link wide runs S. E. by E

40,00 Set a stake for temporary quarter Section Corner

80,02 Intersect N & S line at the corner to Sections 16, 17, 20, 21

West on true line between Sections 17 & 20

Township 1 N Range 11 E 6th P. M.

Variation 11° East

40,01 Set a lime stone 24 in long 5 in wide 5 in thick for quarter section Corner.

80,02 To the Corner to Sections 17, 18, 19, 20

2d rate high rolling prairie

West on a random line between Sections 18 & 19

Variation 11° East

40,00 Set a flag for temporary quarter Section Corner

77,20 Intersect the west boundary of the township 18 links North of the Corner to Sections, 18 & 19

East on a true line between Sections 18 & 19

Variation 11° 08' East

39,20 Set a lime stone 16 in long 14 in wide 3 in thick for

Township 1 N Range 11 E

quarter Section corner

79.20 To the Corner to Sections 17, 18, 19, 20

2d rate high rolling prairie

North between Section 18 & 17

Variation 11° East

23.00 Cross a creek 2 links wide runs South East

40.00 Set a ~~line~~ stone 16 in long 14 in wide 3 in thick for quarter section Corner.

80.00 Set a line stone 16 in long 12 in wide 3 in thick for Corner to Sections. 7, 8, 17, 18

2d rate high rolling prairie

Township 1 N Range 11 E

East on a random line between sections 8 & 17

Variation 11° East

40.00 Set a stake for temporary quarter section Corner

80.54 Intersect N & S line 3 links north of the Corner to Section 8, 9, 16, 17

West on true line between Sections 8 & 17

Variation 10° 59' East

40.27 Set a line stone 14 in long 12 in wide 3 in thick for quarter section corner

80.54 To the Corner to Section 7, 8, 17, 18

2d rate high rolling prairie

West on a random line between Sections 7 & 18

Variation 11° East

40.00 Set a flag for temporary 1/4 Sec Cor

Township 1 N Range 11 E 6th P. M.

78.86 Intersect the N & S line 27 links North of the Corner to Sections 7.18.12 & 13
East on true line between Sections 7 & 18
Variation 11° 11' East
38.86 Set a lime stone 16 in long 11 in wide 3 in thick for quarter Section Corner
78.86 To the Corner to Sections 7.8.17.18
2d rate high rolling prairie.

North between Sections 7 & 8
Variation 11° East
~~22.00 Cross a run 2 links wide runs S.E.~~
40.00 Set a lime stone 16 in long 12 in wide 3 in thick for quarter Section Corner
80.00 Set a lime stone 16 in long

Township 1 N Range 11 E

12 in wide 4 in thick for Corner to Sections 5.6.7.8
2d rate high rolling prairie

East on a random line between Sections 5 & 8
Variation 11° 00 East
21.00 Cross a creek 2 links wide runs S.E
25.00 Bend of same creek 4 links wide Runs East
31.00 Same creek 2 links wide Runs N.E.
40.00 Set a stake for temporary quarter section Corner
48.00 Same creek 2 links wide Runs S.E
61.00 Same Creek 2 links wide Runs N.E
80.10 Intersect N & S line at the Corner to Sections 4.5.8.9
West on true line between Sections 5 & 8. Variation 11° East
40.05 Set a lime stone 20 in long 10 in wide 3 in thick for quarter section Corner

Township 1 Range 11 East

80.10 To the corner to Sections 5, 6, 7, & 8.
2d rate high rolling prairie

West on random line between Sections 6 & 7
Variation 11° East
40.00 Set a ~~lime stone~~ stake for temporary quarter Section Corner
79.50 Intersect the West boundary of the township 24 links N. of the Corner to Sections 6 & 7
East on true line between Sections 6 & 7
Variation 11° 10' East
39.50 Set a lime stone 16 in long 8 in wide 4 in thick for quarter Section Corner
79.50 To the Corner to Sections 5, 6 7, 8, 2d rate high rolling prairie

Township 1 N Range 11 E 6th P. Mdn.

North on a random line between Sections 5 & 6
Variation 10° 45' East
40.00 Set a stake for temporary quarter Section Corner.
78.60 Intersect the north boundary of the Township at the corner to Sections 5, 6, 31 and 32
South on a true line between Sections 5 and 6
Variation 10° 45' East
38.60 Set a lime stone 16 in. long, 12 in wide, 4 in thick for quarter Section Corner.
78.60 To the Corner to Sections 5, 6, 7, 8
2d rate high rolling prairie
Friday Apr 25th 1856

General Description

About one third of the land in this Township is 1st rate dry bottom land. Situated on each side of Turkey Creek and Rodgers Creek ~~which~~ The former runs through the East side " ~~and~~ The latter runs through the " south side of the Township

Turkey Creek is a durable stream, about 70 links wide I discovered no valuable mill seats upon it. In many places it has a lime stone bed The debth of the water in many places is from 4 to 10 feet. And runs slugishly. There are good rock bottom fords across the stream in Sections 2, 11, and 26

The uplands are rolling, 1st and 2d rates. well adapted to cultivation

The timber is chiefly

B. Walnut. Oak. Elm. hickory, and hackberry embracing parts of sections 2, 11, 14, 23, 26, 27, 28, 29 & 30 I should Estimate that not over one tenth part of the land in the township was timbered land

There is an abundance of good lime stone in the southern and Eastern portions of the township The grass which grows on the prairies is very superior, for milch cows, making good butter and cheese

11
3.34
7.26

A List of the names of the individuals Employed to assist in running measuring or marking the lines and corners described in the foregoing field notes of Township No 1 N Range No 11 East. Showing the capacities in which they respectively acted

Geo. W. Brown	Chainman
John Ford	Chainman
D. M. Baldwin	Flagman
A. D. Cozad	Flagman
L. P. Dilley	Axeman

For Oaths and Surveyor Generals approval
see T4N R11E

2

Contract No. 101

Field Notes
of the
Subdivision Lines in
Township No 2 North
Range No 11 East of the
6th Principal Meridian
in the territory of Nebraska

Survey Commenced
Apr 9th 1856

Survey Completed Apr 17th 1856

Surveyed by
Justus L. Cozad
Deputy Surveyor
under his contract bearing date
the 4th day of March A.D. 1856

Cont 101

(Cozad)

T 2 North R XI East.



1/70

A list of the names of the individuals employed to assist in running measuring or marking the lines and corners described in the following field notes of Township two North of Range Eleven East of the sixth principal meridian showing the respective capacities in which they acted.

Geo. W. Brown	Chainman
John Ford	Chainman
S. M. Baldwin	Flagman
A. S. Cozad	Flagman
L. P. Dilley	Axeman

Field Notes

of the Subdivision lines in Township two North Range Eleven East of the 6th Principal Meridian

To determine the proper adjustment of my compass for subdividing this township I commence at the corner to Sections 1, 6, 31 & 36 at the South East corner of the township And run North between Sections 31 & 36

Using my Solar Compass

Variation 11°10' East

39,97 To a point 12 links W of quarter Section Corner

80,02 To a point 23 links W of the Corner to Sections 30, 31, 25, 36

To retrace this line or run a line parallel there to

Township 2 N Range 11 East 6th P. Mer.

my compass must be adjusted to a variation of 11° East

From the South East corner of the township I run West along the south boundery of Section 36 Variation 11°10' East

40,05 To a point 11 links S. of quarter section corner

80.08 To a point 25 links South of the Corner to Sections 35 and 36

True Variation of the line 11° East.

Subdivision Commenced Apr 9th 1856.

Begin at the stone corner to Sections 35 and 36 on the South boundery of the Township. And run North between Sections 35 and 36

Variation 11°00 East

7,66 A run 4 links wide runs West

40.00 Set a lime stone 14 in long 10 in wide 4 in thick for quarter

Township 2 N Range 11 E 6th P.M.

Chains	section corner
80.00	Set a line stone 18 in long 16 in wide 3 in thick for corner to sections 25, 26, 35, 36
	2d rate high rolling prairie
	East on a random line between Sections 25 and 36.
	Variation 11° 00' East
40.00	Set a stake for temporary quarter Section Corner
79.36	Intersect the East boundary of the township 25 links South of the Corner to Sections 25 & 36.
	West on true line between Sections 25 and 36
	Variation 11° 11' East
39.68	Set a line stone 12 in long 12 in wide 5 in. thick for quarter Section Corner
79.36	To the Corner to Sections 25, 26

Township 2 N Range 11 E 6th P.M.

Chains	35 and 36
	2d rate high rolling prairie
	North between Sections 25 and 26
	Variation 11° 20' East
40.00	Set a line stone 20 in long 12 in wide 3 in thick for quarter section corner
80.00	Set a line stone 18 in long 12 in wide 5 in thick for Corner to Sections 23, 24, 25, 26
	1st rate high rolling prairie
	East on a random line between Sections 24 & 25
	Variation 11° 10' East
40.00	Set a stake for temporary quarter Section Corner
80.00	Intersect the East boundary of the township 24 links South of the Corner to Sections 24 and 25

Township 2 N Range 11 E 6th Pr. Mdn.

Chains West on true line between
sections 24 & 25
Variation 11° 20' East
40.00 Set a line stone 16 in long 10 in
wide 4 in thick for quarter
section corner.
80.00 To the corner to Sections 23, 24, 25 &
1st rate high rolling prairie

North between Sections 23 and 24
Variation 11° 50' East
17.60 Enter hazel brush. bears N.E. and S.W.
18.60 Creek 4 links wide runs N. E
21.10 Same Creek 4 links wide Runs N.W.
21.90 Same creek 4 links wide Runs N.E.
22.10 Enter prairie bears N.E and S.W.
40.00 Set a line stone 16 in long 12 in
wide 4 in thick for quarter
section Corner.
80.00 Set a line stone 16 in long 12 in
wide 6 in thick for corner to

Township 2 N Range 11 E 6th Pr. Mdn.

13, 14, 23, 24.
2d rate high rolling prairie
Wednesday Apr 9th 1856

East on a random line between
sections 13 and 24
Variation 11° 30' East
40.00 Set a stake for temporary
quarter section Corner
56.00 Enter hazel brush & timber
bears N and S. W.
60.50 Water course (dry) bearing North
65.50 Enter prairie bears N & S.
79.50 Intersect N & S line 9 links South
of the Corner to Sections 13, 18, 19, 24
West on true line between
Sections 13 and 24
Variation 11° 34' East
39.75 Set a line stone 16 in long 12 in
wide 3 in thick for quarter
section Corner

Township 2 N Range 11 E 6th Pr. Mer.

79.50 To Cor to Sections 13.14.23.24
1st rate high rolling prairie

North between Sections 13 & 14
Variation 11° 30' East

17.00 Enter hazel brush and timber bears N. E & S. W

18.00 Creek 4 links wide runs N. E

19.50 Same creek 4 links wide Runs N. W.

21.30 Same creek 4 links wide Runs N. E.

22.00 Enter prairie bears N. E & S. W.

40.00 Set a lime stone 14 in long 12 in wide 5 in thick for quarter section corner

80.00 Set a lime stone 16 in long 12 in wide 4 in thick for Corner to Sections 11.12.13.14
2d rate high rolling prairie

Township 2 N Range 11 E 6th Pr. Mer.

chains East on a random line between sections 12 and 13
Variation 11° 35' East

8.00 Enter hazel brush bears N. E and S. W.

23.00 Enter timber bears N & S

23.00 west side of water hole 50 links wide 200 lks long from which a run 3 links wide runs North

30.00 Log cabin 10 links South of line

35.00 Enter prairie bears N & S

40.00 Set a stake for temporary quarter section corner

41.00 lime stone quarry

79.62 Intersect the East boundery of the township 9 links South of Corner to Sects 12 & 13
West on true line between Sections 12 and 13
Variation 11° 39' East

39.81 Set a lime stone 14 in long 12 in

Township 2 N Range 11 E 6th Pr. Mer.

Chains	
	wide 3 in thick, and a pile of stone, for quarter Section Corner.
79.62	To the Corner to Section 11, 12, 13, 14. Soil good. Land broken. 2d rate. Timber Oak. Elm and B. Walnut.
	North between Section 11 & 12
	Variation 11° 45' East
11.20	Enter timber bears E & W.
12.20	Run 2 links wide runs N. E
15.50	Same. 2 links wide. Runs N. W.
17.20	Creek 4 links wide runs East
17.20	Enter prairie bears E and W.
37.75	Spring run 1 link wide runs E
40.00	Set a line stone 16 in long 14 in wide 3 in thick. for quarter section corner.
55.00	Run 2 links wide runs East
80.00	Set a line stone 14 in long 10 in wide 6 in thick for corner to Sections

Township 2 N Range 11 E 6th Pr. Mer.

Chains	
1, 2, 11, 12.	2d rate high rolling prairie. Timber Oak. Elm and Black Walnut.
	East on a random line between Sections 1 and 12
	Variation 11° 40' East
40.00	Set a stake for temporary quarter section corner
79.67	Intersect the East boundery of the Township 17 links South of the Corner to Sections 1 and 12
	West on true line between Sections 1 and 12
	Variation 11° 47' East
39.83½	Set a line stone 14 in long 12 in wide 3 in thick for quarter section Corner.
79.67	To the Corner to sections 1, 2, 11, 12 Soil good. Land broken 2d rate. Quite a body of timber in the center of Sections 12

Township 2 N Range 11 E 6th Pr. Mer.

Chains	North on a random line between Sections 1 and 2
	Variation 11° 45' East
40.00	Set a stake for temporary quarter Section Corner
80.00	Intersect ~~North~~ Boundary of the Township at the corner to Sections 1 and 2
	South on true line between Sections 1 and 2
	Variation 11° 45' East
40.00	Set a line stone 14 in long 12 in wide 5 in thick for quarter Section Corner
80.00	The corner to Sections 1, 2, 11, 12
	1st rate high rolling prairie
	Thursday Apr 10th 1856

Township 2 N Range 11 E 6th Pr. Mer.

	North between Sections 34 & 35
	Variation 11° 30' East
40.00	Set a line stone 16 in long 12 in wide 3 in thick for quarter Section Corner
80.00	Set a line stone 16 in long 8 in wide 5 in thick for corner to Sections 26, 27, 34, 35
	1st rate dry bottom land
	East on a random line between Sections 26 and 35
	Variation 11° 30' East
13.00	Turkey Creek 50 links wide runs South East
23.00	Enter timber bears N & S.
24.00	A run 2 links wide runs South
27.50	Enter prairie bears N & S
36.00	Enter timber bears N & S
37.50	Creek 2 links wide runs South
40.00	Set a post for temporary 1/4 Sec. Cor.

Township 2 N Range 11 E 6th Pr. Mer.

80.00 Intersect N & S line at the corner to sections 25, 26, 35, 36
West on true line between Sections 26 and 35
Variation 11° 30' East
40.00 Set a line stone 16 in long 14 in wide 3 in thick for quarter Section Corner. from wh
80.00 To the ~~Corner to Sections 26, 27, 34, 35~~

A Bur Oak 30 in diam. bears N 70° W 87 links dis
A Cotton wood 35 in diam bears S 35° W 87 links dis
80.00 To the corner to Sections 26, 27, 34, 35
Land broken, 2d rate.
Timber, various kinds of Oak
Elm, B. Walnut, Hickory and hackberry.

Township 2 N Range 11 E 6th Pr. Mer.

North between Sections 26 & 27
Variation 11° 30' East
6.00 Turkey Creek 40 links wide runs South East
40.00 Set a line stone 18 in long 14 in wide 4 in thick for quarter Section Corner
66.20 A run 2 links wide runs S. W.
80.00 Set a line stone 16 in long 12 in wide 5 in thick for Corner to Sections 22, 23, 26, 27
South half 1st rate dry bottom land
North half 1st rate gently rolling prairie. Considerable good timber on Turkey creek west of the line.

East on a Random line between Sections 23 and 26
Variation 11° 30' East
40.00 Set a stake for temporary quarter Section Corner,

Township 2 N Range 11 E 6th P. M.

79.74 Intersect N & S line at the Cor to Sections 23.24.25.26
West on true line between Sections 23 & 26
Variation 11°30' East
39.87 Set a line stone 16 in long 12 in wide 3 in thick for quarter Section Corner
79.74 To Corner to Sections 22.23.26.27.
2d rate. high rolling prairie.

North between Sections 22 and 23
Variation 11°30' East
40.00 Set a line stone 14 in long. 12 in wide 3 in thick for quarter Section Corner
46.90 A run 2 links wide runs S. W.
80.00 Set a line stone 16 in long 12 in wide 3 in thick for Corner to Sections 14.15.22.23. 2d rate high rolling prairie

Township 2 N Range 11 E 6th P. M.

East on a random line between Sections 14 and 23
Variation 11°30' East
40.00 Set a stake for temporary quarter Section Corner
73.00 A run 2 links wide runs North
80.10 Intersect N & S line 26 links North of the Corner to Sections 13.14.23.24
West on true line between Sections 14 and 23
Variation 11°19' East
40.05 Set a line stone 20 in long 10 in wide 3 in thick for quarter section Corner
80.10 To the Corner to Sections 14.15.22.23
2d rate high rolling prairie

Township 2 N Range 11 E 6th Pr. M.

Chains North between Sections 14 and 15
Variation 11°30' East
40,00 Set a lime stone 18 in long, 12 in wide 3 in thick for quarter section Corner
80,00 Set a lime stone 16 in long 14 in wide 3 in thick for Corner to Sections 10, 11, 14, 15
2d rate high rolling prairie
Apr 11th 1836

East on a Random line between Sections 11 and 14
Variation 11°30' East
40,00 Set a stake for temporary quarter section Corner
43,80 Run 2 links wide runs S. E
47,80 Run 4 links wide runs N. E
79,65 Intersect N & S line 34 links North of Corner to Sections 11, 12, 13, 14

Township 2 N. Range 11 E 6th Pr. Md.

West on true line between Sections 11 and 14
Variation 11°15' East
39,82½ Set a lime stone 14 in long 8 in wide 6 in thick for quarter section corner.
79,65 The corner to sections 10, 11, 14, 15
2d rate high rolling prairie

North between sections 10 and 11
Variation 11°15 East
40,00 Set a lime stone 18 in long 12 in wide 8 in thick for quarter section corner
70,50 Run 2 links wide Runs East
80,00 Set a lime stone 14 in long 12 in wide 6 in thick for corner to sections 2, 3, 10, 11.
2d rate high rolling prairie

Township 2 N Range 11 E 6th Pr. Md

East on a random line between sections 2 and 11

Variation 11° 15' East

18.60 Spring branch 2 lks. wide. Runs N.E.

21.90 Same stream 2 links wide Runs S.E.

31.90 Same stream 2 links wide Runs N.E.

33.90 Same stream 2 links wide Runs S.E.

39.20 Pond of water 30 links wide from which a stream 2 links wide runs South East

79.66 Intersect North and South line 33 links south of the corner to sections 1.2. 11.12 from which I run West on true line between sections 2 and 11

Variation 11° 29' East

39.83 Point for quarter section corner comes on bad ground near pond. I therefore set a line stone 16 in long 12 in wide 3 in thick for witness corner

Township 2 N Range 11 E 6th Pr. Md.

83 links west of the point for the true corner.

79.66 The corner to sections 2. 3. 10. 11.

2d rate high rolling prairie

North on a random line between sections 2 and 3

Variation 11° 30' East

21.70 Ravine bears E and West

40.00 Set a stake for temporary quarter section corner

65.00 Ravine bears East and West

80.00 Intersect the north boundary of the township 35 links East of the corner to sections. 2. 3. 34. 35.

South on true line between sections 2 and 3

Variation 11° 45' East

40.00 Set a lime stone 18 in long 10 in wide 4 in thick for quarter section corner.

80.00 The corner to sections 2. 3. 10. 11

Township 2 N Range 11 E 6th Pr. Md

1st rate gently rolling prairie

Begin at a stone on the south boundery of the township, At the corner to sections 33 and 34 And run north between Sections 33 and 34

Variation 11° 30' East

40,00 Set a line stone 16 in long 12 in wide 3 in thick for quarter section corner

51,00 Enter timber bearing E & W.

56,25 Creek 10 links wide runs N E

61,00 Bend of same 20 links wide Runs North

63,80 Same creek 10 links wide Runs N. W.

64,50 Same creek 10 links wide Runs N. E.

67,40 Same creek 10 links wide Runs N. W

69,50 Same creek 10 links wide Runs N. E.

Township 2 N Range 11 E 6th Pr. Mdn

69,50 Enter prairie bears E & W.

80,00 Set a line stone 14 in long 12 in wide 5 in thick for Corner to Sections 27, 28, 33, 34

1st rate dry bottom land

Timber Elm. B. Walnut, and various kinds of Oak.

East on a Random line between Sections 27 and 34

Variation 11° 30' East

2,00 Enter hazel brush bears N. E and S. W.

14,00 Enter timber bears N. E and S. W

15,10 Creek 10 links wide runs N. E

23,90 Same creek 10 links wide Runs S. E.

27,00 Same creek 10 links wide Runs N. E.

27,50 Enter prairie bears N. E & S. W

40,00 Set a stake for temporary quarter section corner

80,00 Intersect N & S line at the Corner

Township 2 N Range 11 E 6" Pr. Mdn

to Sections 26.27.34.35
West on true line between
Sections 27 and 34
Variation 11°30' East
40.00 Set a lime stone 14 in long 12
in wide 3 in thick for
quarter Section Corner.
80.00 To the Corner to Sections
27.28.33.34.
1st rate dry bottom land
Timber. Elm. B. Walnut.
hickory and various kinds
of Oak.

North between Sections 27 & 28
Variation 11°30' East
40.00 Set a lime stone 18 in long
16 in wide 4 in thick for
quarter Section corner
72.50 Right bank of Turkey
Creek 70 link wide

Township 2 N Range 11 E

Chains runs East. A few scattering
Oak Walnut and Elm trees on it
80.00 Set a lime stone 16 in, long 12 in
wide. 6 in thick for Corner
to Sections 21.22.27.28
2d rate high rolling prairie

East on a random line between
Sections 22 and 27
Variation 11°30' East
40.00 Set a stake for temporary
quarter Section Corner.
67.00 Run 4 links wide runs South
67.00 Enter hazel brush bears N & S
69.50 Enter prairie bears N & S.
80.26 Intersect N & S line 50 links
North of the Corner to Sections
22.23.26.27
West on true line between
Sections 22 & 27
Variation 11°09' East

Township 2 N Range 11 E 6th P.M.

40.13 Set a line stone 14 in long 12 in wide 3 in thick for quarter Section Corner

80.26 To the corner to Sections 21, 22, 27, 28

1st rate dry bottom land Section 27 is very well timbered with Black Walnut hickory, Elm and various kinds of Oak.

North between Sections 21 & 22.

Variation 11° East

40.00 Set a line stone 16 in long 10 in wide 4 in thick for quarter section corner.

80.00 Set a line stone 16 in long 12 in wide 4 in thick for corner to Sections 15, 16, 21, 22

1st rate high rolling prair

Saturday Apr 12th 1856

Township 2 N Range 11 E 6th P.M.

East on a random line between Sections 15 and 22

Variation 11° East

40.00 Set a stake for temporary 1/4 Sec Cor

53.35 Run 6 links wide run South

79.68 Intersect N & S line 65 links south of the corner to Sections 14, 15, 22, 23

West on true line between Sections 15 and 22

Variation 11° 28' East

39.84 Set a line stone 14 in long 12 in wide 4 in thick for quarter section corner.

79.68 To the corner to Sections 15, 16, 21, 22. 1st rate high rolling prairie

North between Sections 15 & 16

Variation 11° 15' East

40.00 Set a line stone 14 in long

Township 2 N Range 11 E 6th P. M.

10 in wide 6 in thick for
quarter section corner
80.00 Set a line stone 16 in long
10 in wide 4 in thick for
corner to sections 9, 10, 15, 16
2d rate high rolling prairie

East on a random line
between Sections 10 and 15
Variation 11° 15' East
18.00 A run 5 links wide runs South
40.00 Set a stake for temporary
quarter Section Corner.
79.43 Intersect N & S line at the
corner to Sections 10, 11, 14, 15,
West on true line between
sections 10 and 15
Variation 11' 15' East
39.71½ Set a line stone 16 in long
14 in wide 3 in thick for
quarter section corner

Township 2 N R 11 E 6th P. Meridian

79.43 To the corner to Sections 9, 10
15, 16,
2d rate high rolling prairie

North between Sections 9 & 10
Variation 11° 30' East
40.00 Set a line stone 16 in long
12 in wide 4 in thick for quarter
Section corner,
45.00 Cross a bend of creek 6 links
wide runs S. W. to line thence S. E.
to line thence S. E.
58.00 Bend of same creek 10 links wide Runs S. W.
76.00 Cross ~~same~~ run 5 links wide Runs S. E
80.00 Set a line stone 16 in long
10 in wide 5 in thick for
Corner to Sections 3, 4, 9, 10
2d rate high rolling prairie

East on Random line between
Sections 3 and 10
Variation 11° 30' East

Township 2 N Range 11 E 6th P.M.

40.00 Set a stake for temporary quarter Section Corner.

79.76 Intersect N & S line 48 links South of the Corner to Sections 2, 3, 10, 11

West on true line between Sections 3 and 10

Variation 11° 50' E

39.88 Set a line stone 20 in long 10 in wide 3 in thick for quarter Section Corner.

79.76 To the Corner to Sections 3, 4, 9, 10. 2d rate high rolling prairie.

North on a random line between Sections 3 and 4

Variation 11° 30' East

3.00 Cross a bend of river 4 links wide runs S.E to line thence S.W.

40.00 Set a stake for temporary

Township 2 N Range 11 E

Chains quarter Section Corner

80.12 Intersect the north boundary of the Township 42 East of the corner to Sections 3 and 4 South on true line between Sections 3 and 4.

Variation 11° 48' East

40.12 Set a line stone 14 in long 8 in wide 6 in thick for quarter Section Corner.

80.12 To the Corner to Sections 3, 4, 9, 10. 2d rate high rolling prairie

Township 2 N R 11 E 6th P.M.

North between Sections 32 & 33
Variation 11° East

40.00 Set a lime stone 15 in long 9 in wide 4 in thick for quarter Section Corner

44.20 Enter timber bears E & W.

47.50 Creek 20 links wide runs East

48.00 Leave timber and Enter prairie bears E and West

80.00 Set a lime stone 14 in long 12 in wide 4 in thick for Corner to Sections 28, 29, 32, 33.

South half 2d rate high rolling prairie

North half 1st rate dry bottom lands. Timber Various kinds of Oak. Elm. Ash. hickory and B. Walnut.

Township 2 N Range 11 E 6th P.M.

Chains East on a random line between Sections 28 and 33
Variation 11° 15' East

40.00 Set a stake for Temporary quarter section Corner.

46.30 Run 2 links wide Runs S.E.

79.64 Intersect N & S line 35 links North of Corner to Sections 27, 28, 33, 34.

West on true line between Sections 28 and 33
Variation 11° East

39.82 Set a lime stone 14 in long 12 in wide 4 in thick for quarter Section Corner.

79.64 To the Corner to Sections 28, 29, 32, 33
1st rate gently rolling prairie.

Monday Apr 14th 1856

Township 2 N Range 11 E 6th Pr. Mn.

North between Sections 28 and 29.
Variation 11° East

40.00 Set a line stone 18 in long 12 in wide 3 in thick for quarter Section Corner.

64.00 A run 2 links wide runs S. E.

80.00 Set a line stone 15 in long 12 in wide 4 in thick for Corner to Sections 20. 21. 28. 29

1st rate gently rolling prairie

East on a Random line between Section 21. 28
Variation 11° East

28.00 Ravine Bears N E by E and S. W by W

37.75 Spring run 2 links wide runs N. E by E

40.00 Set a flag for temporary quarter Section Corner.

45.00 Leave ravine Enter prairie hazel bushes and a few trees in this ravine

Township 2 N Range 11 E 6th Pr. Mdn.

53.00 Enter hazel bushes. bears N & S.

69.50 Turkey creek 40 links wide runs S. E by E

70.00 Enter prairie bears S. E by E

79.72 Intersect N and S line at the corner to Sections 21. 22. 27. 28
West on true line between Sections 21 and 28
Variation 11° East

39.86 Set a line stone 14 in long 11 in wide 5 in thick for quarter Section Corner from which
A Cotton wood 30 in diam. bears N 18° W 34 lks dist
A Red Oak 8 in diam bears N 89° E 38 lks dist

79.72 To the Corner to Sections 20. 21. 28. 29. 2d rate broken prairie

Timber Oak. Elm. Cotonwood & B. Walnut

North between Sections 20 and 21
Variation 11° East

40.00 Set a line stone 14 in long 12 in wide 4 in thick for

Township 2 N Range 11 E 6th P. M.

Chains quarter Section Corner

48.50 Run 2 links wide Runs East

80.00 Set a line stone 16 in long 12 in wide 4 in thick for Corner to Sections 16, 17, 20, 21

1st rate gently rolling prairie

East on a random line between Sections 16 and 21.

Variation 11° East

39.25 Creek 15 links wide Runs South

40.00 Set a post for temporary quarter Section Corner.

80.40 Intersect Mail Line 7 links South of the corner to Sections 15, 16, 21, 22.

West on true line between Sections 16 and 21

Variation 11° 03' E

40.20 Set a post for quarter Section

Township 2 N Range 11 E 6th P. M.

Chains Corner, from which

An Elm 10 in diam. bears N 84¼° W. 65 lks dist.

An Elm 24 in diam bears S 32½° W 124 lks dist

80.40 To the Corner to Sections 16, 17, 20, 21

1st rate dry bottom land

A few scattering trees on the creek. Timber Elm & B. Walnut

North between Sections 16 and 17

Variation 11° East

40.00 Set a line stone 15 in long 12 in wide 3 in thick for quarter Section Corner.

80.00 Set a line stone 15 in long 10 in wide 4 in thick for corner to Sections 9, 8, 16, 17.

1st rate gently rolling prairie

East on a Random line between Sections 9 and 16.

Variation 11° 30' East

Township 2 N Range 11 E 6th Pr. Mer.

14.00 Creek 10 links wide runs S. E.
16.00 Bend of same. 10 lks wide Runs N E to line thence S E
40.00 Set a stake for temporary quarter Section corner.
80.50 Intersect N & S line 7 links North of the corner to Sections 9, 10, 15, 16
West on true line between Sections 9 and 16 Variation 11° 27' E
40.25 Set a line stone 15 in long 10 in wide 4 in thick for quarter Section Corner.
80.50 To the Corner to Sections 8, 9, 16, 17
East half 2d rate high rolling prairie West half 1st rate dry bottom land.

North between Sections 8 and 9
Variation 11° East

7.80 Turkey creek 15 links wide. runs S. E
32.00 Same creek 15 links wide runs S. W.
34.00 Same creek 15 lks wide runs S. E

Township 2 N Range 11 E 6th Pr. Mer.

40.00 Set a line stone 15 in long 10 in wide 4 in thick for quarter Section corner
80.00 Set a line stone 15 in long 10 in wide 5 in thick for Corner to Sections 4, 5, 8, 9.
South half 1st rate dry bottom land North half 1st rate gently rolling prairie. A little timber on the creek west of the line. Timber Elm & B. Walnut

East on a random line between ~~between~~ Sections 4 and 9
Variation 12° 15' East

11.00 Creek 2 links wide Runs S. West
40.00 Set a stake for temporary quarter Section Corner.
78.50 Creek 3 links wide runs S. E
79.90 Intersect N & S line 26 links North of the corner to Sections 3, 4, 9, 10

Township 2 N Range 11 E 6th P. M.

West on true line between Sections 4 and 9

Variation 12° 00' E

39.95 Set a line stone 14 in long 10 in wide 4 in thick for quarter Section Corner.

79.90 To the Corner to Sections 4, 5, 8, 9, 2d rate high rolling prairie

North on a random line between Sections 4 and 5

Variation 11° 15 East

40.00 Set a stake for temporary quarter Section Corner

79.64 Intersect the North boundary of the township 36 links East of the Corner to Sections 4 and 5

South on true line between Sections 4 and 5

Township 2 N Range 11 E 6th P. M. Cont'd

Variation 11° 30' East

39.64 Set a line stone 14 in long 10 in wide 4 in thick for quarter section corner.

79.64 The corner to Sections 4, 5, 8, 9, 2d rate high rolling prairie

Tuesday Apr 15th 1856

33

Township 2 N Range 11 E 6th Pr. Md.

North between sections 31 & 32
Variation 11° 15' East

24.25 Branch 2 links wide runs N. W.
40.00 Set a line stone 16 in long 8 in wide 5 in thick for quarter Section corner.
68.00 Enter hazel brush bearing E & W.
73.00 Creek 10 links wide runs East
76.00 Enter prairie bearing East & N. N. W.
80.00 Set a line stone 14 in long 12 in wide 4 in thick for corner to sections 29, 30, 31, 32, from which
A White Oak 14 in diam bears N 60° W 58 lks dist
A White Oak 8 in diam bears S 61 3/4° W 98 lks dist
South half 3d rate ridges
North half 1st rate bottom land
Walnut, Oak, Elm and hickory timber west of the line.

Township 2 N Range 11 E 6th Pr. Mdn

East on a random line between Sections 29 and 32
Variation 11° East

40.00 Set a stake for temporary quarter Section
79.62 Intersect N & S line 28 links N of Corner to Sections 28, 29, 32, 33
West on true line between between Sections 29 and 32
Variation 10° 48' East
39.81 Set a line stone 14 in long 12 in wide 4 in thick for quarter section corner
79.62 To Cor to Sections 29, 30, 31, 32
1st rate dry bottom land.

West on a random line between Sections 30 and 31
Variation 11° 15' East
120 Enter timber bears N and S.
140 Cross creek 10 links wide runs S. E by S.
165.0 Leave timber Enter prairie bears N. W. and S E.

Township 2 N Range 11 E 6th Pr. Merid

40.00 Set a flag for temporary quarter Section corner

79.58 Intersect West boundary of the ~~of the~~ township 29 links South of the Corner to Sections 30.31.25.36

East on true line between Sections 30 and 31.

Variation 11° 03' East

39.58 Set a line stone 14 in long 12 in long 3 in thick for quarter Section Corner.

79.58 To the corner to Sections 29.30. 31.32. 1st rate gently rolling prairie. Timber Black Walnut Oak. Elm. Hickory and hackberry.

North between Sections 29 and 30

Variation 11° East

40.00 Set a line stone 18 in long 9 in wide. 6 in thick for quarter Section Corner.

80.00 Set a line stone 14 in long

Township 2 N Range 11 E 6th Pr. Merid

links 12 in wide 4 in thick for corner to Sections 19.20.29.30

1st rate high rolling prairie

East on a random line between Sections 20 and 29.

Variation 10° 45' E

34.25 Run 2 links wide owing S.E.

40.00 Set a stake for temporary quarter section corner.

79.60 Intersect N & S line 35 links North of the corner to Sections 20.21.28.29

West on true line between Sections 20 and 29

Variation 10° 30' East

39.80 Set a line stone 14 in long 12 in wide 3 in thick for quarter section corner

79.60 To the corner to Sections 19.20.29.30

1st rate high rolling prairie

Township 2 N Range 11 E 6th Pr. Merid.

Chains	
	West on a random line between Sections 19 and 30.
	Variation 11° East
40.00	Set a stake for temporary quarter Section corner
43.00	Enter hazel brush bears N and S.
62.90	Creek 10 links wide runs S. E
77.70	Run 2 links wide runs N E
78.96	Intersect N and S line 36 links South of the corner to Sections 19, 30, 24, 25
	East on true line between Sections 19 and 30
	Variation 10° 45' East
38.96	Set a line stone 15 in long 12 in wide 3 in thick for quarter Section Corner
78.96	To the corner to Sections 19, 20 29, 30.
	2d rate high rolling prairie
	Wednesday Apr 16th 1856

Township 2 N. Range 11 E 6th Pr Merid

	North between sections 19 and 20
	Variation 10° 30' E
40.00	Set lime stone 15 in long 12 in wide 3 in thick for quarter section corner
80.00	Set lime stone 16 in long 11 in wide 4 in thick for corner to sections 17. 18. 19. 20
	1st rate gently rolling Prairie

	East on a random line between sections 17 and 20
	Variation 11° 00' East
40.00	Set stake for temporary quarter section corner
79.60	Intersect N and S. line 82 links S. of corner to sections 16. 17. 20. 21
	West on true line between sections 17 and 20
	Variation 11° 35' East

Township 2 N Range 11 E 6th Pr Merid

39.80 Set lime stone 14 in long 12 in wide 3 in thick for quarter section corner

79.60 To the corner to sections 17.18 19.20

1st rate high rolling Prairie

West on a random line between sections 18 and 19.

Variations 11° East

40.00 Set stake for temporary quarter section corner

79.80 Intersect West boundary of the Township 51 links N of the corner to sections 18 and 19.

East on a true line between sections 18 and 19.

Variation 11° 22' East

39.80 Set lime stone 14 in long 12 in wide 3 in thick for quarter section corner

Township 2 N Range 11 E 6th Pr Merid

79.80 To corner to sections 17.18.19.20

Undulating prairie. 1st rate

North between section 17 & 18

Variation 11° 15' E.

40.00 Set lime stone 16 in long. 12 in wide 3 in thick for quarter section corner

53.00 Creek. 2 lks wide runs NE

80.00 Set lime stone 16 in long 12 in wide 3 in thick for corner to section 7.8.17.18

2nd rate high rolling Prairie

East on a random line between sections 8 and 17

Variation 11° 15' E.

12.30 Run 2 lks wide runs S. E.

23.30 Same run 2 lks wide runs N E.

30.10 Same run 2 lks wide runs S. E.

40.00 Set stake for temporary quarter section corner

~~79.80~~

Township 2 N. Range 11 E. 6th P. M.

65.00 Enter timber bearing N & S.
66.50 Run 2 lks wide runs N E.
72.00 Enter Prairie bearing N & S.
79.80 Intersect N & S line 14 links south of the corner to sections 8. 9. 16. 17
West on true line between sections 8 and 17.
Variation 11° 21' E.
10.24 White Oak 30 in diam
39.90 Set lime stone 14 in long 10 in wide 4 in thick for quarter section corner
79.80 To corner to sections 7. 8. 17. 18
2nd rate high rolling Prairie

Township 2 N Range 11 E. 6th Pr Merid.

West on a random line sections 7 and 18
Variation 12° 15' East
40.00 Set stake for temporary quarter section corner
79.00 Intersect the west boundary of the Township 46 lks N of corner to sections 7 and 18
East on true line between sections 7 and 18
Variation 12° 35' East
39.00 Set lime stone 14 in long 12 in wide 4 in thick for quarter section corner
79.00 To the corner to section 7. 8. 17. 18
2nd rate high rolling Prairie

Township 2 N Range 11 E. 6th Pr Merid

North between sections 7 and 8

Variation 12° 30' East

40.00 Set lime stone 14 in long 12 in wide 4 in thick for quarter section corner

80.00 Set a lime stone 14 in long 11 in ~~wide~~ 4 in thick for corner to sections 5. 6. 7. 8

2nd rate high rolling Prairie

East on a random line between sections 5 and 8

Variation 12° 15' E

34.00 Enter timber bears N and S.

36.80 Creek 10 lks wide runs S.

40.00 Set stake for temporary quarter section corner

43.00 Leave timber and enter Prairie bears N and S—

80.19 Intersect N & S line 5 links north of corner to sects. 8, 9, 4, 5

Township 2 N Range 11 E. 6th Pr Merid

West on a true line between sections 5 and 8

Variation 12° 45' E

40.00½ Set lime stone 14 in long 12 in wide 3 in thick for quarter section corner from which

A Hackberry 30 in diam bears N 43° 30' W.

An Elm 36 in diam bears S. 37° 45' E.

distance omitted

80.19 To the corner to sections 5. 6. 7. 8

1st rate dry bottom land

White and various kinds of Oak

Elm & Hackberry Undergrowth

the same

West on a random line between sections 6 and 7.

Variation 11° 15' East

40.00 Set stake for temporary quarter section corner

Township 2 N Range 11 E 6th Pr Mer

79.00 Intersect west boundary of the Township 46 links N of the corner to Sections 6 and 7.
East on true line between sections 6 and 7.
Variation 11°35' East
39.00 Set lime stone 16 in long 12 in wide 3 in thick for quarter section corner
79.00 To the corner to sects 5.6.7.8
2nd rate high rolling Prairie

End

Township 2 N Range 11 E. 6th Pr Mer

North on a random line between sections 5 and 6
Variation 11°30' East
22.00 Run 2 lks wide runs. East.
40.00 Set stake for temporary quarter section corner
79.40 Intersect north boundary of Township at the corner to sections 5 and 6
South on true line between sections 5 and 6
Variation 11°30' E
39.40 Set lime stone 16 in long 10 in wide 4 in thick for quarter section corner
79.40 To the corner to sections 5.6.7.8
1st rate high rolling Prairie

Thursday Apr 17th 185

125½

56
126

General Description

Turkey Creek: a stream 40 links wide. runs through this township from near the North west corner to the South East corner of the township. On Earch side of which there are large dry bottom lands There are also fine bottom lands along the creek which runs through the Southern part of the township. The uplands are generaly 2d rate.

Timber. principaly Black walnut. Oak. Elm & Hickory is found mainly in Sections 8. 16. 12. 13. 27. 30. 32. 33.

Lime stone. good for building purposes are abundant in sections 12. 32. 33. 34. 35. 36. In Section 35. - S.E. quarter - I discovered a coal bed. about 10 inches in thickness.

Three settlements have been made. One in Section 12. One in 35. One in 27. I discover no valuable water power on any of the creeks.

A list of the names of the individuals employed to assist in running measuring and marking the lines and corners described in the foregoing field notes of township No 2 N. Range No 11 E of the 6th Principal Meridian Showing the respective capacities in which they acted

Geo. W. Brown	Chainman
John Ford	Chainman
D. M. Baldwin	Flagman
A. D. Cozad	Flagman
L. P. Dilley	Axeman

For Oaths and Surveyor General's Approval
see T 4 N R 11 E

3

Contract No. 101

Field Notes
of the
Subdivision Lines in
Township No. 3 North of the
Base line Range No. Eleven
East of the 6th Principal Meridian
In the Territory of Nebraska

Surveyed by
Justus L. Cozad D.S.
Under his contract bearing
date the 4th of March A.D. 1856
(No 101)

Commenced Apr 1st 1856
Completed Apr 8th 1856

A list of the names of the individuals employed to assist in running, measuring or marking the lines and corners described in the following field notes of Township three north of Range Eleven East of the sixth principle Meridian showing the respective capacities in which they acted.

Geo H. Brown	Chainman
John. Ford	Chainman
D. M Baldwin.	Flagman
A. D Cozad	Flagman
L. P Dilley	Axeman

T 3 North R 11 East.



Field Notes of the Subdivision
Lines in Township No 3
North of the Base Line
Range 11 East of the 6th
Principal Meridian
Survey Commenced Apr 1st 1856
Chain tested, and found correct.
To ascertain the variation
of my Compass for subdividing
this Township, I begin at
the South East Corner of the
Township at the Corner to
Sections 1, 6, 36, 31 and run
North between Sections 30 & 36
Variation 11 20' East

40.03 To a point 36 links East of quarter
Section Corner.

80.07 To a point 70 links East of Corner
to Sections 25, 36, 30, 31
True variation 11° 50' East

Township 3 N Range 11 E

From the S. E corner of the Township I run West between Sections 1 and 36

Variation 11° 50' East

40.00 To a point 10 links North of quarter Section Corner

80.01 To a point 22 links North of Corner to Sections 36. 35. 1. 2

True Variation 12° 00' East

Subdivision commenced Apr 1st 1851

Township 3 N Range 11 E

North between Sections 35 & 36

Variation 11° 50' East

24.10 Cross a run 4 links wide runs East

40.00 Set a line stone 18 in long 16 in wide 4 in thick for quarter Section Corner

80.00 Set a line stone 12 in long 8 in wide 6 in thick for corner to sections 25. 26. 35 & 36

1st rate high rolling prairie

East on a random between sections 25 & 36

Variation 12° 00 East

40.00 Set a stake for temporary quarter Section Corner

80.00 Intersect the East boundary of the township 20 links North of the corner to Sections 25 & 36

West on true line between Sections 25 & 36

Township 3 N Range 11 E 6th Pr. Mer.

Chains	
	Variation 11° 51' East
40,00	Set a line stone 15 in long 12 in wide 3 in thick for quarter section Corner
80,00	To the Corner to Sections 25, 26, 35 & 36
	1st rate high rolling prairie

North between Sections 25 & 26

Variation 11° 50' East

40,00	Set a line stone 16 in long 12 in wide 3 in thick for quarter section corner
50,00	Enter timber Bears E & W.
53,00	Cross a creek 4 links wide runs East
58,00	Enter prairie Bears E & W.
61,50	Enter hazel brush Bears N. N. W.
62,50	Cross a run 2 links wide runs S. E.

Township 3 N Range 11 E 6th Pr. Mer.

65,00	Enter prairie bears E & W.
80,00	Set a line stone 12 in long 10 in wide 7 in thick for corner to sections 24, 25, 26, 23
	Timber Oak (various kinds) Elm, B. Walnut & Cottonwood.
	2d rate high rolling prairie

East on a random line between sections 24 & 25

Variation 11° 30' East

40,00	Set a stake for temporary 1/4 Section Corner,
51,50	Enter brush and timber, bearing N. & S.
53,60	Cross a run 5 links wide runs South
63,25	Cross a run 2 links wide runs South
66,00	Enter prairie & leave brush & timber bears N & S

Township 3 N Range 11 E

79.95 Cross a run 2 links wide runs S. E

80.05 Intersect N & S line 2 links North of the corner to Sections 24 & 25

West on true line between Sections 24 & 25

Variation 11° 29' E

40.02 p Set a line stone 16 in long 12 in wide 4 in thick for quarter Section Corner

80.05 To the Corner to Sections 23.24.25.26

1st rate gently rolling prairie

Timber is Walnut, Elm hickory & various kinds of Oak, Undergrowth same & hazel

Township 3 N Range 11 E

6 chains North between Sections 23 & 24

Variation 11° 30' East

6.00 Cross an indian trail bears E & W.

40.00 Set a line stone 15 in long 10 in wide 4 in thick for quarter section corner

72.80 Cross a run 3 links wide runs S. E

80.00 Set a line stone 14 in long 8 in wide 4 in thick for corner to Sections 13.14.23 & 24

2d rate high rolling prairie

East on a random line between Sections 13 & 24

Variation 11° 30' East

40.00 Set a stake for temporary quarter section Corner

80.50 Intersect the East boundary of the township 35 links North of the corner to Sections 13 & 24

West on true line between

Township 3 N. Range 11 E 6th Pr. Me

sections 13 & 24

Variation 11° 15' East

40.25 Set a lime stone 14 in long 10 in wide 4 in thick for quarter Section Corner

80.50 To the corner to Sections 13. 14, 23 & 24

2d rate high rolling prairie

North between Sections 13 & 14

Variation 11° East

40.00 set a lime stone 16 in long 12 in wide 3 in thick for quarter section Corner

80.00 Set a lime stone 16 in long 12 in wide 6 in thick for corner to Sections 11, 12, 13, 14

2d rate high rolling prairie

April 1st 1856,

Township 3 N Range 11 E 6th Pr. Mdn

East on a random line between Sections 12 & 13

Variation 11° 15' E

40.00 Set a stake for temporary quarter Section Corner

61.10 Cross a Creek 2 links wide runs S. E

71.30 Cross Creek 3 links wide runs N. E

73.75 Same creek 3 links wide runs S. E.

80.50 Intersect the East boundary of the township at the corner to sections 12 & 13

West on true line between sections 12 & 13

Variation 11° 15' East

40.25 Set a lime stone 14 in long 12 in wide 4 in thick for quarter section Corner

80.50 To the corner to Sections 11, 12, 13 & 14

2d rate high rolling prairie

Township 3 N Range 11 E, 6th Pr. Mer.

North between Sections 11 & 12

Variation 10° 30' East

40.00 Set a line stone 18 in long 12 in wide 5 in thick for quarter Section Corner

80.00 Set a line stone 18 in long 10 in wide 5 in thick for corner to Sections 1, 12, 11, 12

2d rate. high rolling prairie

Township 3 N Range 11 E 6th Pr. Mer.

chains East on a random line between sections 1 & 12

Variation 11° 00' East

40.00 Set a stake for temporary quarter section Corner

43.00 Cross a run 1 link wide runs S. E.

80.30 Intersect the East boundary of the township 52 links North of the corner to Sections 1 & 12. from which Brass West on a true line between sections 1 & 12

Variation 10° 38' East

40.15 Set a lime stone 14 in long 10 in wide 5 in thick for quarter Sections Corner

80.30 To the corner to Section 1, 12, 11, 12, 2d rate high rolling prairie

Township 3 N Range 11 E. 6th P. M.

Chains	
	North on a random line between Sections 1 & 2
	Variation 10° 30' East
40.00	Set a stake for temporary quarter section corner
53.00	Cross a Creek 10 links wide runs East
80.38	Intersect the North boundery of the township at the corner to sections 1 & 2
	South on true line between Sections 1 & 2
	Variation 10° 30' East
40.38	Set a lime stone 18 in long 8 in wide 4 in thick for quarter section corner
80.38	To the Corner to Sections 1, 2, 11, 12 South half, 1st rate high rolling prairie. North half. 1st rate dry bottom land. A little timber on the creek which the line crosses —

Township 3 N Range 11 E 6th P. M.

Chains	
	North between Sections 34 & 35
	Variation 12° 00' East
40.00	Set a lime stone 20 in long 16 in wide 3 in thick for quarter Sec. corner
80.00	Set a lime stone 12 in long 8 in wide 6 in thick for corner to sections 26, 27, 34, 35
	2d rate high rolling prairie
	East on a random line between sections 26 & 35
	Variation 11° 50' East
40.00	Set a stake for temporary quarter section corner
80.36	Intersect N & S. line at the corner to Sections 25, 26, 35, 36
	West on true line between sections 26 & 35
	Variation 11° 50' East
40.18	Set a lime stone 16 in long 14 in wide 4 in thick for quarter Sec. Corner

Township 3 N Range 11 E. 6th Pr. Merid.

80.36 To the Corner to sections 26.27
34.35. 2d rate high rolling prairie

North between Sections 26 & 27
Variation 12° 00 East

3.20 Cross a creek 4 links wide. runs N. E
3.90 Same creek 4 links wide runs N. W
6.80 Same creek 4 links wide runs N. E
7.50 Same creek 4 lks wide runs N. W.
10.60 Same creek 4 lks wide runs N. E.
13.90 Cross creek 4 lks. wide runs East
39.60 Cross a run 2 links wide runs S.E.
40.00 Set a lime stone 12 in long. 8 in wide 4 in thick for quarter Section Corner
79.75 Indian trail bearing E & W
80.00 Set a lime stone 18 in long 14 in wide 4 in thick for Corner to sections 22.23.26.27
2d rate ~~high~~ rolling prairie

Township 3 N Range 11 E 6th Pr. Merid.

East on a random line between Sections 23 & 26
Variation 11° 50' East

38.00 Cross indian trail bears N. E by E. and S. W. by W.
40.00 set a stake for temporary quarter section corner.
79.90 Intersect N & S line 46 links North of the corner to Sections 23.24 25.26. from which I run West on true line between Sections 23 & 26
Variation 11° 30' E

39.95 Set a lime stone 16 in long 10 in wide 4 in thick for quarter section corner
79.90 To the corner to Sections 22.23.26.27 1st rate high rolling prairie

April 2nd 1856.

Township 3 N Range 11 E 6th Pr. Mer.

Chains North between Sections 22 & 23

Variation 11° East

40.00 Set a lime stone 16 in long 12 in wide 3 in thick for quarter section Corner.

43.50 Cross a creek 2 links wide runs East

80.00 Set a lime stone 16 in long 10 in wide 4 in thick for Corner to Sections 14, 15, 22, 23

2d rate high rolling prairie

East on a random line between Sections 14 & 23

Variation 11° 00 East

40.00 Set a stake for temporary quarter section Corner.

78.00 Cross a run 3 links wide runs S.E.

80.06 Intersect N & S line 20 links North of the corner to Sections 13, 14, 23, 24

West on true line between Sections 14 & 23

Township 3 N Range 11 E. 6th Pr. Mer.

Variation 10° 51' East

40.03 Set a lime stone 15 in long 10 in wide 5 in thick for quarter section corner.

80.06 To the corner to Sections 14, 15, 22, 23

1st rate bottom land Each side of line, say 15 chains wide

Ballance of land 2d rate broken prairie

North between sections 14 & 15

Variation 11° East

40.00 Set a lime stone 14 in long 12 in wide 4 in thick for quarter section corner.

80.00 Set a lime stone 14 in. long 8 in wide, 6 in. thick for Corner to Sections 10, 11, 14, 15

2d rate high rolling prairie

Township 3 N Range 11 E. 6th P. Mer.

Chains	
	East on a random line between Sections 11 & 14
	Variation 10° 45' East
26.80	Cross a run 3 links wide runs S. E.
40.00	Set a stake for temporary quarter section Corner
80.00	Intersect N & S line 35 links north of the Corner to sections 11, 12, 13, 14.
	West on true line between sections 11 & 14
	Variation 10° 30' E
40.00	Set a lime stone 16 in long 12 in wide 4 in thick for quarter section corner
80.00	To the Corner to Sections 10, 11, 14, 15
	2d rate high rolling prairie

Township 3 N Range 11 E 6th P. Mer. Continued

Chains	
	North between Sections 10 & 11
	Variation 9° 30' East
8.90	Creek 4 links wide runs S. E
10.00	Set a lime stone 12 in long 10 in wide 5 in thick for quarter section corner
80.00	Set a lime stone 18 in long 6 in wide 6 in thick for Corner to Sections 2, 3, 10, 11.
	2d rate high rolling prairie
	East on a random line between Sections 2 & 11
	Variation 10° East
38.50	Creek 2 links wide runs North
40.00	Set a stake for temporary quarter section corner
80.10	Intersect N & S line 70 links North of the Corner to Sections 1, 2, 11, 12
	West on true line between

Township 3 N Range 11 E 6th Pr. Merid.

sections 2 and 11

Variation 9° 30' East

40.05 Set a lime stone 16 in long 10 in wide 4 in thick for quarter section Corner

80.10 To the corner to Sections 2, 3, 10, 11 2d rate high rolling prairie

North on a random line between Sections 2 & 3

Variation 9° 30' East

21.80 Cross a creek 4 links wide runs North East

25.15 Same creek 4 lks wide Runs N. West

25.75 Same creek 4 lks wide Runs N. East

27.00 Bend of same creek 4 links wide Runs N W to line then N. E.

40.00 Set temporary 1/4 Section Corner

80.70 Intersect the north boundary of the Township 35 lks W of Cor. to Sections 2 & 3

Township 3 N Range 11 E 6th Pr. Merid.

6 chains South on true line between sections 2 & 3

Variation 9° 15' East

40.70 Set a lime stone 14 in long 10 in wide 4 in thick for quarter section corner.

80.70 To the corner to Sections 2, 3, 10, 11 2d rate high rolling prairie

Township 3 N Range 11 E

Chains Begin at a stone on the South boundary of the township at the Corner to Sections 33 & 34 And run North between Sections 33 & 34

Variation 12° 00' East

40.00 Set a lime stone 15 in long 12 in wide 3 in thick for quarter section Corner.

80.00 Set a lime stone 12 in long 7 in wide 7 in thick for Corner to Sections 27, 28, 33, 34

2d rate high rolling prairie

East on a random line between Sections 27 & 34

Variation 11° 30' East

40.00 Set a stake for temporary quarter section corner

76.00 Cross Creek 2 links wide runs N.E.

79.60 Intersect N & S line 13 links

Township 3 N Range 11 E. 6th Pr Mer.

south of the corner to sections 26. 27. 34. 35

West on true line between sections 27 and 34

Variation 11° 55' East

39.80 Set a lime stone 14 in long 10 in wide 3 in thick for quarter section corner

79.60 To the corner to sections 27. 28. 33. 34

2nd rate high rolling Prairie

North between sections 27 + 28

Variation 11° 30' East

32.00 Creek 3 lks wide runs N. E.

35.00 same creek 3 lks wide runs N W

36.00 same creek 3 lks wide runs. N. E

37.00 Creek 2 links wide runs East

40.00 Set a lime stone 14 in long 12 in wide 5 in thick for quarter section corner

67.70 Indian trail bears E & W.

Township 3. N Range 11 E. 6th Pr Merid.

80.00 Set a lime stone 14 in long 12 in wide 5 in thick for corner to sections 21. 22. 27. 28 2nd rate high rolling Prairie

April 3rd 1856.

East on a random line between sections 22 and 27

Variation 11° 00' East

40.00 Set a stake for temporary quarter section corner

79.80 Intersect N and S line 37 links N of corner to sects 22. 23. 26. 27

West on true line between sections 22 and 27.

Variation 10° 44' East.

39.90 Set lime stone 12 in long 10 in wide 5 in thick for quarter section corner

79.80 To the corner to sections 21. 22 27. 28 Soil good 2nd rate farming land rolling prairie

Township 3 N Range 11 E 6th Pr. Merid.

North between sections 21 and 22

Variation 11° East

40.00 set lime stone 16 in long 14 in wide 3 in thick for quarter section corner

60.00 Creek 3 links wide runs E and disappears in the bottom lands

80.00 Set a lime stone 16 in long 10 in wide 4 in thick for corner to sections 15. 16. 21. 22 2nd rate high rolling Prairie

East on a random line between sections 15 and 22

Variation 11° East

40.00 Set stake for temporary quarter section corner

79.80 Intersect N and S line 50 lks N of the corner to Sects. 14. 15. 22. 23

West on true line between sections 15 and 22

Township 3 N Range 11 E. 6th Pr Mer.

Variation 10° 39' East

39.90 set lime stone 14 in long 14 in wide 3 in thick for quarter section corner

79.80 To the corner to sections 15 16. 21. 22 2nd rate high rolling Prairie

North between Sects. 15 and 16

Variation 10° 45' East

7.00 Run 2 links wide runs E and disapears in the wet bottom land

40.00 Set a lime stone 16 in long 12 in wide 4 in thick for quarter section corner

49.20 Creek 2 lks wide runs S. E. and disapears in the wet bottom

80.00 Set a lime stone 15 in long 14 in wide 3 in thick for corner to sections 9. 10. 15. 16

2nd rate rolling Prairie

Township 3 N Range 11 E 6th P. Meridian

Chains East on a random line between sections 10 & 15.

Variation 10° 15' East

40.00 Set stake for temporary quarter section corner

79.60 Intersect N & S line 60 links N. of Corner to Sections 10. 11. 14. 15

West on true line between sections 10 & 15

Variation 9° 49' East

39.80 Set a lime stone 14 in long 8 in wide 5 in thick for quarter section corner

79.60 To the corner to Sections 9. 10 15. 16. 2d rate high rolling prairie

Township 3 N Range 11 E 6th Pr. Mdn

Chains	
	North between Sections 9 & 10
	Variation 10° 30' East
30.80	Creek 2 links wide runs East
40.00	Set a lime stone 18 in long 15 in wide 3 in thick for quarter section Corner.
80.00	Set a lime stone 15 in long 10 in wide 5 in thick for Corner to Sections 3, 4, 9, 10 2d rate high rolling prairie
	East on a random line between Sections 3 & 10
	Variation 9° 45' East
26.50	a run 1 link wide runs N. E
40.00	Set a ~~lime stone~~ stake for temporary quarter section corner
79.84	Intersect N & S line 16 links S. of Corner to Sections 2, 3, 10, 11

Township 3 N Range 11 E 6th Pr. Mdn

	West on true line between Sections 3 & 10
	Variation 9° 52' East
39.92	Set a lime stone 14 in long 10 in wide 4 in thick for quarter section corner.
79.84	To the corner to Sections 3, 4 9, 10. 2d rate high rolling prairie
	North on a random line between sections 3 & 4
	Variation 10° East
40.50	Set a stake for temporary quarter Section Corner
80.50	Intersect N & S line at the Corner to Sections 3 & 4
	South on true line between sections 3 & 4
	Variation 10° East
40.50	Set a lime stone 14 in long

Township 3 N Range 11 E 6th Pr. Merid.

10 in wide 4 in thick for quarter section Corner

80.50 To the Corner to Sections 3.4. 9.10. 2d rate high rolling prairie

April 5th 1856.

Begin at the South boundary of the Township at the corner to sections 32 and 33 And Run North between 32 & 33. Variation. 11° 30' East

40.00 Set a lime stone 14 in long 8 in thick. 6 in wide for quarter section corner

80.00 Set a lime stone 14 in long 14 wide 4 in thick for corner to sections. 28. 29. 32. 33.

2ond rate broken Prairie

Township 3. N Range 11. E. 6th Pr. Merid.

East on a random line between sections 28 and 33.

Variation 11° 30' East

40.00 Set a stake for temporary quarter section corner

79.78 Intersect. N and S. line 38 lks N of the corner to sections. 27. 28. 33. 34

West on true line between Secs 28 and 33

Variation 11° 14' East

39.89 Set a lime stone 14 in long. 10 in wide 4 in thick for quarter section corner

79.78 To the corner to sections 28. 29. 32. 33.

2ond rate high rolling Prairie

North between sections 28 and 29

Variation 11° 30' East

40.00 Set a limestone 16 in long 16 wide 3 in thick for quarter Sec corner

Township 3. N Range 11 E 6th Pr Meri

44.00 Big Blue trail bears. NE by. E and S. W by W.

80.00 Set a lime stone 18 in long 16 in wide 3 in thick for corner to sections 20 21 28. 29.

1st rate gently rolling Prairie

East on random line between sections 21 and 28

Variation 11° 15' East

~~[illegible]~~ ~~[illegible]~~ road bears ~~N and S~~

40.00 Set a stake for temporary quarter section corner

50.00 Ravine bears N E and S. W

79.90 Intersect N and S. line, 45 lks N of the corner to sections 21. 22. 27. 28

West on true line between Sec 21 + 28

Variation 10° 55' East

Township 3 N Range 11 E. 6" Pr. Meridian

39.95 Set lime stone 18 in long 12 in wide 4 in thick for quarter section corner

79.90 To the corner to Sec's 20. 21. 28. 29

2nd rate high rolling Prairie

North between sec's 20 and 21

Variation 9° 30' East

~~[illegible]~~ ~~[illegible]~~ ~~[illegible]~~ bearing ~~N. N. W~~

40.00 Set a lime stone 14 in long 10 in wide 4 in thick for quarter section corner

80.00 Set a lime stone 16 in long 8 in wide 6 in thick for corner to sections 16. 17. 20. 21

1st rate gently rolling Prairie

Township 3. N. Range 11 E. 6th Pr M

East on a random line between sections 16 and 21

Variation 10° 45' East

30.00 Ravine bearing S. E and N. W.

40.00 Set a stake for temporary quarter section corner

80.00 Intersect N and S. line 52 lk's North of corner to sections 15. 16. 21. 22.

West on true line between sections 16 and 21

Variation 10° 23' East

40.00 Set a lime stone 18 in long 11 in wide 4 in thick for quarter section corner

80.00 To corner to sections 16. 17 20. 21

2ond rate high rolling prairie

Township 3 N Range 11 E. 6th Pr Merid

North between sections 16 and 17.

Variation 10° East

40.00 Set a lime stone 16 in long 12 in wide 4 in thick for quarter section corner

80.00 Set a lime stone 16 in long 12 in wide 6 in thick for corner to sections 8. 9. 16. 17.

2ond rate high rolling Prairie

East on a random line between sections 9 and 16.

Variation 10° 15' East

40.00 Set stake for temporary quarter section corner

80.00 Intersect. N and S. line 30. links South of the corner to sections 9. 10. 15. 16.

West on true line between Sections 9 and 16.

Township 3. N Range 11. E. 6th Pr. Merid.

Variation 10° 28' East

40.00 Set a lime stone 16 in long 12 in wide 4 in thick for quarter section corner

80.00 To corner to sections 8. 9 16. 17.

2ond rate high rolling Prairie

North between Sections 8 and 9.

Variation 9° 45' East

40.00 Set lime stone 16 in long 9 in wide 5 in thick for quarter section corner

68.00 Enter Hazle Brush bearing E and W.

70.00 Creek 4 links wide runs N. E.

79.40 Creek 2 links wide runs S. E.

80.00 Set lime stone 18 in long 15 in wide 4 in thick for corner to sections 4. 5. 8. 9.

2ond rate high rolling Prairie

Township 3. N Range 11 E 6th Pr. Merid.

East on a random line between sections 4 and 9.

Variation 9° 45' East

10.60 Creek. 4 lks wide runs N. E.

14.50 Bend of same creek 6 lks wide. Runs E then N E

16.00 Run 1 link wid runs N

40.00 Set stak for temporary quarter section corner

80.00 Intersect N and S. line 30 links South of the corner to sections 3. 4. 9. 10

West on true line between Sections 4 and 9.

Variation 9° 58' East

40.00 Set lime stone 14 in long 12 in wide 4 in thick for quarter section corner

80.00 To corner to sections 4. 5. 8. 9.

2ond rate high rolling Prairie

Township 3 N Range 11 E. 6th Pr Me

North on random line between sections 4 and 5

Variation 10°00 East

40.00 Set stake for temporary quarter section corner

79.50 Intersect the ~~S and W line of the~~ North boundary of the Township 54 links West of the corner to sections 4 and 5

South on true line between sections 4 and 5.

Variation 9°38' East.

39.50 Set lime stone 12 in long 10 in wide 5 in thick for quarter section corner.

79.50 To corner to sections 4. 5. 8. 9.

2nd rate high Rolling Prairie

April 6th 1856.

Township 3. N. Range 11 E. 6th Pr. Mer.

Begin at a stone on the south boundary of the Township at corner to sections 31 and 32

North between section 31 and 32

Variation 10°30' E.

1.15 Creek 10 lks wide runs S.E.

1.15 Enter timber bears S.E & N.W.

3.95 Same creek 10 links wide Runs S.W.

10.20 same creek 10 links wide Runs S.E.

14.50 Same creek 10 links wide Runs S.W.

22.60 same creek 10 links wide. Runs S.E.

23.00 Enter Prairie bears E and W.

40.00 Set a lime stone 18 in long 12 in wide and 3 in thick for quarter section corner

80.00 Set a lime stone 14 in long 8 in wide 6 in thick for corner to sections 29.30.31.32

1st rate bottom Land

Timber Oak. Elm & B. Walnut

Township 3. N Range 11 E. 6th P. M.

East on a random line between sections 29 and 32

Variation 10° 30' E

40.00 Set stake for temporary quarter section corner

80.00 Intersect N & S. line at the corner to sections 28.29.32.33

West on a true line between sections 29 and 32

Variation 10° 30' E

40.00 Set a lime stone 16 in long 12 in wide 4 in thick for quarter section corner

80.00 To the corner to sections, 29.30.31.32

1st rate gently rolling Prairie

West on a random line between sections 30 and 31

Variation 10° 30' E.

10.00 Indian trail bearing N.E. by E. & S.W. by W.

25.00 Enter Hazle brush. bearing N and S.

Township 3. N. Range 11. E. 6th P. M.

27.00 Creek 10 lks wide runs S.

30.00 Enter Prairie bearing N & S.

40.00 Set stake for temporary quarter section corner

78.60 Intersect west boundary of Township 24 links south of corner to sections 30 and 31

East on a true line between sections 30 and 31

Variation 10° 20' E.

38.60 Set lime stone 16 in long 8 in wide 4 in thick for quarter section corner

78.60 To corner to sections 29.30.31.32

1st rate dry bottom land

North between sections 29 and 30

Variation 10° 30' E.

3.00 Indian trail bearing N E by E & S.W. by W.

40.00 Set lime stone 16 in long 12 in wide 4 in thick for quarter section corner

Township 3. N Range 11 E. 6th Pr. M.

67.00 Run 2 lks wide runs W.
80.00 Set a lime stone 14 in long 8 in wide 6 in thick for corner to sections 19. 20. 29. 30
West of line 1st rate dry bottom
East of line 2nd rate rolling Prairie

East on a random line between sec. 20 & 29.
Variation 10° 30' E.

30.00 Creek 1 lk wide runs S.W.
40.00 Set stake for temporary quarter section corner
80.00 Intersect N & S. line 50 lks north of the corner to sects 20. 21. 28. 29.
West on a true line between sections 20 and 29.
Variation 10° 09' E.
40.00 Set lime stone 16 in long 16 in wide 3 in thick for quarter section corner
80.00 To corner to sections 19. 20. 29. 30
2nd rate high rolling Prairie

Township 3. N Range 11 E 6th Pr Merid

West on a random line between sections 19 and 30
Variation 10° East
40.00 Set stake for temporary quarter section corner
72.00 Enter brush bearing N and S.
77.30 Intersect the West boundary of the Township 10 links North of corner to sections 19 and 30
East on true line between sections 19 and 30
Variation 10° 04' East
37.30 Set lime stone 15 in long 10 in wide 4 in thick for quarter section corner
77.30 To corner to sections 19. 20. 29. 30.
1st rate dry bottom land

Township 3. N Range 11 E. 6th Pr M

North between sections 19 and 2

Variation 10°30' East

40.00 Set lime stone 14 in long 10 in wide 6 in thick for quarter section corner

80.00 Set lime stone 12 in long 10 in wide 6 in thick for corner to sections 17.18.19.20

2nd rate high rolling Prairie

East on a random line between 17 and 20

Variation 10° East

40.00 Set a stake for temporary quarter section corner

~~48.80 Creek 2 lks wide runs S.E.~~

80.00 Intersects N and S. line 20 links North of corner to sections 16.17.20.21

West on true line between sections 17 and 20

Township 3. N Range 11 E. 6th Pr Mer

Variation 9°51' East

40.00 Set lime stone 18 in long 8 in wide 4 in thick for quarter section corner.

80.00 To corner to sections 17.18.19.20

2nd rate high rolling Prairie

West on a random line between sections 18 and 19.

Variation 10°00 East

40.00 Set stake for temporary quarter section corner

78.34 Intersect West boundary of Township 30 links south of corner to sections 18 and 19.

East on true line between sections 18 and 19.

Variation 9°47' East

38.34 Set lime stone 16 in long 14 in wide 3 in thick for quarter section corner

Township 3. N Range 11 E. 6th P. M.

78.34 To corner to Sections 17. 18. 19. 20, 2nd rate rolling prairie

North between Sections 17 and 18.

Variation 9° 45' East

40.00 Set lime stone 18 in long 16 in wide 3 in thick for quarter section corner

72.00 Creek 2 links wide runs N.E.

80.00 Set limestone 15 in long 10 in thick 5 in wide for corner to Sections 7. 8. 17. 18 2nd rate high rolling Prairie

April, 7th 1856.

Township 3. N Range 11 E. 6th P. M. continued

East on a random line between Sections 8 and 17.

Variation 9° 45' East

9.00 Creek 3 links wide runs W.E.

21.60 Creek 3 links wide runs North

40.00 Set stake for temporary quarter section corner

80.25 Intersect N and S. line 20 links south of corner to sections 8. 9. 16. 17.

West on true line between sections 8 and 17.

Variation 9° 54' East

40.12 Set lime stone 16 in long 14 in wide 3 in thick for quarter section corner

80.25 To corner to sections 7. 8. 17. 18 2nd rate high rolling Prairie

Township 3. N Range 11 E 6th Pr M

West on a random line between sections 7 and 18.
Variation 9° 45' East

40.00 Set stake for temporary quarter section corner

77.24 Intersect the W boundary of the Township 80 links north of corner to sections 7 and 18.

East on true line between sections 7 and 18
Variation 10° 19' East

37.24 Set lime stone 16 in long 14 in wide 5 in thick for quarter section corner

77.24 To corner to sections 7. 8. 17. 18

2nd rate high rolling Prairie

Township 3. Range 11 E. 6th Pr Merid

North between sections 7 and 8
Variation 9° 45' East

40.00 Set lime stone 12 in long 10 in wide 6 in thick for quarter section corner

80.00 Set lime stone 16 in long 10 in wide 4 in thick for corner to sections 5. 6. 7. 8

2d rate high rolling prairie

East on random line between sections 5 and 8
Variation 9° 45' E

40.00 Set stake for temporary quarter section corner.

79.40 Break 2 links wide rim's S. E.

80.00 Intersect N and S. line 70 links south of corner to Sections: 4. 5. 8. 9.

West on true line between sections 5 and 8.
Variation 10° 15' E

Township 3. N Range 11 E. 6th P. M.

40.00 Set lime stone 16 in long 12 in wide 4 in thick for quarter section corner

80.00 To the corner of section 5 6. 7. 8

2nd rate high rolling Prairie

West on random line between sections 6 and 7

Variation 10° 15' East

40.00 Set stake for temporary quarter section corner

53.50 Creek 3 links wide runs N E.

78.27 Intersect the Western boundary of the Township 30 lks N of corner to Sections 6 and 7

East on true line between Sections 6 and 7

Variation 10° 28' E

38.27 Set lime stone 14 in long 12 in wide 5 in thick for

Township 3. N Range 11 E 6th P. M.

quarter section corner

78.27 To corner to sections 5. 6. 7. 8 ~~rolling~~ prairie 2d rate,

North on a random line between sections 5 and 6

Variation 9° 45' East

40.00 Set stake for temporary quarter section corner

59.00 Enter timber bearing E and W.

61.00 Creek 10. links wide runs E.

64.00 Enter Prairie bears E and W

79.00 Intersect the North boundary of the township 40 links E of the Corner to Sections 5 and 6

South on a true line between Sections 5 and 6

Variation 10° 02' E

39.00 Set a line stone 14 in long 9 in wide 7 in thick for quarter Section Corner. From which

A cotton wood 18 in diam bears S 23 3/4° E 96 lks. dist
no other trees at hand

Township 3 N Range 11 E 6th P.M.

79.00 To the corner to Sections 5.6.7.8. 1st rate gently rolling prairie, Timber Cotton wood. Oak. Elm and Black walnut.

April 8th 1856.

General Description

The soil in this township is generaly first rate. yet the surface of the ground is too uneaven to make this first rate farming land. There is a little good bottom land along turkey creek which runs through the South West corner of the township. Also some along the creeks in the South Easterly part of the township There is no good building stone to be found anywhere in the township. The tops of the ridges are covered with boulders.

There is not fencing timber Enough in the Township to enclose more than one or two Sections. There are no creeks large enough

to afford any water power.

Timber, chiefly Oak. Elm. Black Walnut. hickory and hackberry is found only along the streams in places where it is protected from the fire.

No settlements have yet been made in the township

A list of the names of the individuals Employed to assist in running, measuring and marking the lines and corners described in the foregoing field notes of township 3 N. R. 11 E. showing the respective capacities in which they acted

Geo W. Brown	Chainman
John Ford	Chainman
D. M. Baldwin	Flagman
A. D. Cozad	Flagman
L. P. Dilley	Axeman

For Statistics and Surveyor General Approval see T 4 N R 11 E

Contract No 101

Contract No 101

Field Notes
of the
Survey of the Subdivision lines in Township No 4 North Range No 11 E 6th Principal Meridian

Commenced March 20th 1856

Completed March 29th 1856

Surveyed By Justus L. Cozad
Deputy Surveyor
Under his contract bearing date March 4th 1856

(Cozad)

A list of the names of the individuals employed to assist in running measuring or marking the lines and corners described in the following field notes of Township No 4 North of the base line of Range 11 East of the 6th Principal Meridian showing the respective capacities in which they acted

Geo. W. Brown Chainman
John Ford Chainman
D. M. Baldwin Flagman
A. D. Cozad Flagman
L. P. Dilley Axeman

T 4 North R. XI East.



Township 4 N. Range 11 E.

To test my chain and adjust my compass for subdividing this township, I begin at the S. E. corner of the township and run North between Sections 31 and 36

Variation 10° 20' East

40.02 To a point 10 lks E of the quarter section corner

80.04 To a point 23 links East of the corner to Sections 30, 31, 25, 36.

True Variation 10° 30' East

From the S. E corner of the township I run west on a blank line along the south side of Section 36

Variation 10° 30' East

40.00 To the quarter section corner

80.02 To a point 2 links S. of the corner to Sections 1, 2, 35, 36.

True variation 10° 30' East

Township 4 N Range 11 E 6th P. M.

Subdivisions commenced Mar 20th 56

North between Sections 35 & 36

Variation 10° 30' East

40,00 Set a line stone 16 in long 14 in wide 5 in thick for quarter Section Corner

80,00 Set a line stone 16 in long 14 in wide 5 in thick for corner to Sections 25, 26, 35, 36,

1st rate gently rolling prairie

East on a random line between Sections 25 and 36

Variation 10° 30' East

30,00 Enter slough bearing N & S

36,00 Enter prairie bearing N & S

40,00 Set a temporary 1/4 Sect. Corner

55,00 Enter timber bearing N.W & S.E.

55,00 Right bank of the North Fork of Great Nemaha river 80 lks wide at right angles to Stream Runs East then N. E

Township 4 N. Range 11 E 6th P. M. Cont.

60,00 Right bank of the river Runs N. E.

The line crosses a bend here 5 chs. across, on the line,

60,00 Leave timber bearing N E & S W.

80,60 Intersect the East boundary of the township 4 links south of the corner to Sections 25 & 36, from which I run West on true line between Sections 25 & 36

Variation 10° 32' East

40,30 Set a line stone 18 in long 14 in wide 3 in thick for quarter Section Corner

80,60 The corner to Sections 25, 26, 35, 36,

1st rate dry bottom land

Timber Elm. Maple and Walnut.

North between Sections 25 and 26

Variation 10° East

13,00 Enter timber bears E and West

13,80 North Fork of Big Nemaha river 50 links wide, Runs S. E.

20,00 Enter prairie bears N. W & S. E.

Township 4 N Range 11 E. 6th Pr. Md.

40.00 Set a lime stone 16 in long 10 in wide 6 in thick for quarter Section corner

68.00 Enter timber bearing N E. & S. W

75.00 Cross Bend in the river Runs S. E. to line thence S. W.

77.68 Black Walnut 24 in, diam

80.00 Set a lime stone 16 in long 10 in, wide 5 in thick for corner to sections 23. 24 25. 26, from which

An Elm 24 in diam Bears N 81¼° E 7 lks. dist.

A Black Walnut 18 in diam. bears S 35° E 101 lks dist.

A Black Walnut 18 in diam bears S 76½° W 81 lks. dist.

No other trees at hand.

Timber B. Walnut, Elm, Hickory & oak. 1st rate bottom land.

East on Random line between Sections 24 & 25

Variation 10° 30' East

4.00 Leave timber bearing N & S

14.00 Enter prairie. leave hazel brush bearing N & S

14.50 Slough 50 links wide bears S. E. & N. W.

T. 4 N. R. 11 E. 6th Prin Meridn.

40.00 Set a stake for temporary ¼ Section Cor

70.30 Cross a run 2 links wide runs S.

80.13 Intersect the East boundary of the Township 66 links South of the corner to Sections 24 & 25

West on true line between Sections 24 & 25

Variation 10° 58' East

40.06 p Set a lime stone 18 in long 14 in wide 4 in thick for quarter Sec. Cor

80.13 To Cor to Section 23. 24. 25 & 26

1st half dry bottom land

2d half gently rolling prairie

Timber B. Walnut & Elm

Undergrowth same & Hazle brush.

North between Sections 23 & 24

Variation 10° 15' East.

13.25 Cross a Creek 8 links wide runs W.

13.50 Leave timber bears E & W.

16.00 Leave Hazle brush & Enter prairie bears E & W.

Township 4 N. R. 11 E.

40.00 Set a lime stone 18 in long. 12 in wide 4 in thick for quarter Section Corner.

80.00 Set a lime stone 16 in long 12 in wide 4 in. thick for Corner to Sections 13. 14. 23 & 24

1st rate dry bottom land N. of line 39.97

2d rate rolling prairie East of line. First rate building stone are found in the ridge East of the line.

East on random line between Sections 13 & 24

Variation 10° 40' East

26.00 Cross a run 2 links wide, runs S.

40.00 Set a stake for temporary quarter Section Corner

57.90 Cross a run 2 links wide runs South W

59.35 Cross a run 2 links wide runs South West.

Township 4 N R 11 E

79.94 Intersect the East boundary of the Township 64 links South of the Corner to Sections 13 & 24

West on true line between Sections 13 & 24

Variation 11° 7' East

~~Intersect the East boundary of the Township~~

39.97 Set a lime stone 15 in long 12 in wide 6 in thick for quarter Section Corner.

79.94 To Corner to Sections 13. 14. 23. 24

High rolling prairie.

Land 2d rate

North between Sections 13 & 14

Variation 10° 25' East

40.00 Set a lime stone 14 in long 10 in wide 4 in thick for quarter section Corner.

55.50 Enter hazle brush bears E & W.

60.60 Cross a run 6 links wide runs W.

Township 4 N R 11 E.

62.00 Enter prairie bears E & W.

80.00 Set a line stone 19 in long 14 in wide, 3 in thick for Corner to Sections 11, 12, 13 & 14 1st half dry bottom land 2d half rolling prairie

Land 1st rate Mar 20th 1856

East on random line between Sections 12 & 13

Variation 10° 45' E

17.75 Cross a run 2 links wide runs South West

19.75 Same, 2 lks wide runs N. W.

21.80 Same, 2 lks wide runs S. W.

40.00 Set a stake for temporary quarter section corner

80.26 Intersect the East boundary of the township 42 links South of the Corner to Sections 12 & 13

West on true line between

Township 4 N. R 11 E

Sections 12 & 13

Variation 11° 3' East

40.13 Set a line stone 18 in long, 14 in wide 3 in thick for quarter Section Corner.

80.26 To Corner to Sections 12, 13, 14 & 15 High rolling prairie Land 1st rate

North between Section 11 & 12

Variation 10° 20' East

40.00 Set a line stone 20 in long 14 in wide 3 in thick for quarter section Corner

78.50 Enter hazle brush Bears E & W

80.00 Set a line stone 18 in long 12 in wide 3 in thick for Corner to Sections 1, 2, 11 & 12 2d rate high rolling prairie

Township 4 N R 11 E

East on random line between sections 1 & 12

Variation 10° 50' East

2.00 Enter prairie bears N. & S.
15.60 Run 2 links wide runs N. W.
40.00 Set a stake for temporary quarter section Corner
80.32 Intersect the East boundery of the township 30 links South of the Corner to Sections 1 & 12

West on true line between Sections 1 & 12

Variation 10° 03' E

40.16 Set a line stone 20 in long 16 in wide 3 in thick for quartersection Corner
80.32 To Corner to sections 1, 2, 11 & 12
1st rate High rolling prairie

Township 4 N. Range 11 E

Chains

on a true line
North, between sections 1 an 2

Variation 10° 15' East

2.40 Creek 2 links wide runs W
3.50 Enter prairie bearing E & W
40.00 Set a line stone 18 in long 16 in wide 3 in thick for quarter section corner
78.66 Intersect the 1st standard parallel north. 185 links East of the corner to sections 35 & 36. at which point I set a line stone 20 in long 14 in wide 3 in thick for corner to Sections 1 and 2.
1st rate high rolling prairie

Township 4 N Range 11 E 6th Pr. M

East on 1st standard parallel along the North side of Sec 1.

Variation 10°36' East

40,00 Set temporary 1/4 Section Corner

78,15 Standard Township corner T5 N Ranges 11 & 12 12 E

79,60 Closing Township corner T4 N Ranges 11 and 12 E.

West on 1st standard parallel

Variation 10°36' East

39,80 Set a lime stone 18 in long 14 in wide 3 in thick for closing 1/4 Section corner, This corner is 165 links East of the standard quarter section corner

March 21st 1806

Township 4 N Range 11 E.

chains North between Section 34 & 35

Variation 10°25' East

1,50 Enter timber bears E & W.

7,20 Cross a run 10 links wide runs E.

7,50 Enter prairie bears E & W.

40,00 Set a lime stone 18 in long 16 in wide 3 in thick for quarter Section Corner

80,00 Set a lime stone 16 in long 16 in wide 3 in thick for ~~quarter~~ ~~Section~~ Corner to Sections 26, 27, 34 & 35

1st half dry bottom land

2d half Gently rolling prairie

Soil: 1st rate

Township 4 N R 11 E

East on random line between sections 26 & 35

Variation 10° 25' East

40.00 Set a stake for temporary quarter section corner.

80.80 Intersect the N & S line 14 links South of Corner to sections 25. 26. 35 & 36.

West on true line between Sections 26 & 35

Variation 10° 31' East

40.40 Set a lime stone 18 in long 18 in wide 3 in thick for quarter section Corner.

80.80 To Corner to Sections 26. 27. 34 & 35
Gently rolling prairie
Soil 1st rate.

Township 4 N R 11 E

North between Sections 26 & 27

Variation 10° East

40.00 Set a lime stone 18 in. long 16 in wide 4 in thick for quarter section Corner.

80.00 Set a lime stone 18 in long 12 in wide 3 in thick for Corner to Sections 22. 23. 26 & 27.
Gently rolling prairie
~~Land 1st rate~~

East on a random line between sections 23 & 26

Variation 10° 30' East

40.00 Set a stake for temporary quartersection Corner

71.50 Cross a small run 2 links wide runs N. E.

72.00 Same — runs S. E. (2 links wide)

76.40 To the Right bank of the North Fork of Great Nemaha River

20
3
7)60
8

35

T. 4 N. R. 11 E.

Chains 50 links wide runs S. E.

80.70 Intersect the N & S line 20 links south of the corner to Sections 23. 24. 25 & 26

West on true line between Sections 23 & 26

Variation 10° 38' East

40,35 Set a lime stone 18 in long 16 in. wide 3 in thick for quarter Section Corner.

80,70 To Corner to Sections 22. 23. 26. 27

1st rate dry bottom land

North between Sections 22 & 23

Variation 10° East

40,00 Set a lime stone 18 in long 14 in wide 4 in thick for quarter Section Corner

80,00 Set a lime stone 20 in long 18 in wide 3 in thick for Corner to Sections 14. 15. 22 & 23

Township 4 N Range 11 E 6th Pr. Md.

Chains 1st rate high rolling prairie

East on a random line between Sections 14 and 23

Variation 10° 25' East

34,50 Enter hazel brush bearing E & W.

40,00 Set a flag for temporary quarter section corner

44,60 The Right bank of the North Fork of Great Nemaha river 50 links wide runs South

45,50 Enter prairie bearing N & S

53,20 Enter hazel brush bearing N & S

53,60 Run 6 links wide runs S. S. W.

58,50 Enter prairie bearing N & S

80,30 Intersect the N & S line 30 links south of the corner to Sections 13. 14. 23. 24.

West on true line between Sections 14 and 23

Variation 10° 38' East

Township 4 N. Range 11 E

40,15 Set a lime stone 18 in long 12 in wide 3 in thick for quarter section corner

80,30 The corner to sections 14,15,22, 23, 1st rate dry bottom lands

North between sections 14 & 15
Variation 10° 10' East

22,60 Run 5 links wide runs East

31,10 Slough 150 links wide bears N E and S W.

38,50 Slough 150 links wide bears E and west

40,00 The point for quarter section corner falling on unfavorable ground near slough I set a lime stone 18 in long 14 in wide 4 in thick for witness corner 200 links south of the true point for corner

52,00 Enter a 3d slough 50 links wide bears N E & S. W.

80,00 Set a lime stone 16 in long

Township 4 N Range 11 E 5th P. M.

14 in wide 4 in thick for corner to sections 10.11.14.15
1st rate gently rolling prairie
March 22d 1856

East on a random line between sections 11 and 14
Variation 10° 40' East

17,30 Right bank of the north Fork of Great Nemaha river 50 links wide runs S. E.

40,00 Set a flag for temporary quarter section corner

79,64 Intersect the N & S line 23 lks south of the corner to sections 11,12,13,14. from which I run west on true line between Sections 11 and 14
Variation 10° 50' East

3,982 Set a lime stone 12 in long 10 in wide 7 in thick for quarter

Township 4 N Range 11 E 6th Pr. Md.

Section corner

79,64 The corner to Sections 10, 11, 14, 15
1st half 1st rate bottom land
2d half 2d rate rolling prairie
Lime stone quarries in the
hills East of the river,

North between Sections 10 and 11.
Variation 10° 30' East

3,50 Enter a slough bearing E & W
8,50 Leave slough bearing N. W & S E.
12,00 Enter timber bearing N W & S E.
12,60 Right bank of the Nemaha 75
links wide on the line 50 links wide
at right angles to the stream
Runs S E,
20,40 Slough 50 links wide bears E & W
30,00 Same slough 50 links wide bears
East and West
34,50 Leave timber bearing E & W.
40,00 Set a lime stone 16 in long 14 in wide
3 in thick for quarter Section Corner

Township 4 N Range 11 E 6th Pr. Md

47,30 Offset 2 chains to the East
47,60 The Left bank of the Nemaha.
The line runs up the river here
for a number of chains making
an Offset necessary.
60,00 Offset back to the line and to the
left bank of the river.
80,00 Set a lime stone 16 in long 10 in
wide 3 in thick for corner to
sections 2, 3, 10, 11, 1st rate bottom land
Timber B. Walnut. Elm and various
kinds of Oak

East on a random line between
Sections 2 and 11
Variation 10° 50' East.

30,30 Branch 6 links wide runs S. W.
40,00 Set a flag for temporary quarter
section corner
59,00 Enter hazel brush
bearing N and S
63,50 Branch 2 links wide runs N

Township 4 N Range 11 E 6th Pr. Mer.

64,50 Enter prairie bearing N & S
69,25 Enter hazel brush bearing N & S.
80,30 Intersect the N & S line 18 lks South of the corner to sections 1, 2, 11, 12. from which I run West on true line between Sections 2 and 11
Variation 10° 58' East
40,15 Set a lime stone 18 in long 14 in wide 5 in thick for quarter section corner
80,30 The corner to Sections 2, 3, 10, 11
2d rate high rolling prairie

Township 4 N. Range 11 E 6th Principal Merid.

Chains	
	North on true line between Sections 2 and 3
	Variation 11° 4' East
13,00	Enter hazel brush bearing N. E & S. W.
21,15	Left bank of the North fork of the Great Nemaha river 60 links wide runs South West
39,00	Same stream 60 links wide runs S. E
40,00	The true point for quarter Section corner falling on unfavorable ground near creek. I set a lime stone 12 in long 10 in wide 5 in thick for witness corner 150 links south of the true point for corner
46,00	Nemaha 60 links wide Runs S. W.
52,90	Same stream 60 links wide Runs S. E.
54,00	Leave hazel brush
77,22	Intersect the 1st standard parallel North 144 links East of the standard corner to Sections 34 and 35, T 5 N, R 11, E, at which point I set a lime

Township 4 N Range 11 E 6th Pr. Md.

stone 18 in long 14 in wide
3 in thick for corner to
Sections 2 and 3.
South part 1st rate dry
bottom land
North part 2d rate bluffs
Quarries of stone good for
building purposes East of the
line.

At 165 links East of the standard
section corner on the North
side of Section 2 I set a
line stone 18 in long 14 in
wide 3 in thick for quarter
section corner.
March 24th 1856

Township 4 N Range 11 E 6th Pr. M.

I begin on the south boundary of the township at the stone corner to sections 33 and 34 and run North between Sections 33 and 34

Variation 10° 30' East

21,70 Branch 5 links wide runs E

40,00 Set a lime stone 16 in long 14 in wide 3 in thick for quarter section corner

80,00 Set a lime stone 16 in long 8 in wide 6 in thick for corner to sections 27, 28, 33, 34

1st rate high rolling prairie

East on a random line between sections 27 and 34

Variation 10° 25' East

10,00 Branch 1 link wide runs N E

14,00 Enter timber bearing N & S

17,00 Branch 1 link wide runs S. E

T 4 N R 11 E

17,60 A creek 6 links wide, runs South

22,75 Same creek 6 lks wide runs N E,

24,00 Same Creek 6 lks wide runs S E,

25,00 Leave timber Bears N. & S.

40,00 Set a stake for temporary quarter Section Corner

79,52 Intersect the N & S line at the corner to Sections 26, 27, 34 & 35

West on true line between Sections 27 & 34

Variation 10° 25' East

39,76 Set a lime stone 18 in long 14 in wide 3 in thick for quarter section Corner

79,52 To the Corner to Sections 27, 28, 33 & 34

Gently rolling prairie

Soil 1st rate

Timber Various kinds of Oak, Elm, Black Walnut.

27
209

T 4 N R 11 E

North between Sections 27 & 28
Variation 10° 25' East

40.00 Set a lime stone 20 in long 14 in wide 3 in thick for quarter section Corner.

46.50 Cross a creek 6 links wide runs East

80.00 Set a lime stone 18 in long 11 in wide 4 in thick for Corner to Sections 21, 22, 27, 28
1st rate high rolling prairie

28
220

T 4 N R 11 E.

Chains East on a random line between Sections 22 & 27
Variation 10° 25' East

40.00 Set a stake for temporary quarter section Corner

79.50 Intersect the N & S line 26 links North of Corner to Sections 22, 23, 26, 27
West on true line between Sections 22 & 27
Variation 10° 14' East

39.75 Set a lime stone 16 in long 14 in wide 3 in thick for quarter Section Corner

79.50 To Corner to Section 21, 22, 27, 28
1st rate high rolling prairie

T. 4 N. R. 11 E.

Chains North between Sections 21 & 22
Variation 10° 25' East
40.00 Set a lime stone 16 in long 14 in wide 4 in thick for quarter section Corner.
80.00 Set a lime stone 16 in long 15 in wide 7 in thick for corner to Sections 15, 16, 21, 22.
2d rate high rolling prairie

East on a random line between Sections 15 & 22
Variation 10° 30' East
40.00 Set a flag for temporary quarter section corner
80.04 Intersect the North & South line 5 links North of the Corner to Sections 14, 15, 22 & 23
West on true line between sections 15 & 22
Variation 10° 28' East
40.02 Set a lime stone 16 in long

T. 4 N. R. 11 E. 6th Principal Merid.

Chains 12 in wide, 5 in. thick for quarter section corner.
0.04 To the Corner to Sections 15, 16, 21, 22
2d rate high rolling prairie
An abundance of lime stone good for building North of the line.

North between sections 15 & 16
Variation 10° 25' East
40.00 Set a lime stone 14 in long, 12 in. wide 6 in thick for quarter section Corner.
80.00 Set a lime stone 18 in long 14 in wide 4 in thick for Corner to Sections 9, 10, 15, 16
2d rate high rolling prairie

Township 4 N R 11 E. 6th Pr. Mdn.

Chains East on a random line between Sections 10 & 15
Variation 10° 28' East

17.00 Enter hazel bushes. bear N.E. and S.W.

19.30 Cross a run 2 links wide runs N.E

21.30 Same run 2 lks wide. runs S.E.

27.60 Same run 2 lks wide runs N.E.

34.00 Enter prairie bears N.E. & S.W.

40.00 Set a stake for temporary quarter section Corner

80.30 Intersect the North and South line 7 links South of the Corner to Sections 10.11.14.15

West on true line between sections 10 & 15
Variation 10° 31' East

40.15 Set a line stone 14 in long 14 in wide 3 in thick for quarter Section Corner.

Township 4 N R 11 East 6th prin. Mdn.

80.30 To the Corner to Sections 9.10.15.16
3d rate high rolling prairie
The run which this line crosses has steep banks in which are good building stone

North between Sections 9 & 10
Variation 10° 25' East

35.00 Enter timber bears E & W.

40.00 Set a line stone 18 in long 15 in wide 3 in thick for quarter Section Corner. From which
A Bur Oak 30 in. diam. Bears S 14° W 75 links dist
An Elm 24 in. diam. Bears S 48° W 92 links dist

43.00 A Creek 3 links wide runs East

45.00 Enter prairie Bears East & West

75.00 Cross Nebraska City & Big Blue road
Bears N. East & S. W.

80.00 Set a line stone 18 in long 9 in wide 5 in thick for Corner to Sections 3.4.9.10
2d rate high rolling prairie

Township 4 N R 11 East 6th Prin. Mdn

Chains Timber various kinds of Oak
Elm Black Walnut & Cotonwood
Mar 25th 1856

East on a Random line between
Sections 3 & 10

Variation 10° 40' East.

17.00 Cross Nebraska City & Big Blue road
Bears N. E & S. W.

40.00 Set a stake for temporary 1/4 Section Corner

72.00 Cross North fork of Great Nemaha
river 60 links wide runs South
A few scattering trees on it.

79.42 Intersect N & S line 60 links South
of the Corner to Sections 2.3.10.11
West on true line between Section
3 & 10

Variation 11° 06' East

39.71 Set a lime stone 18 in long 14 in
wide 3 in thick for quarter
section Corner.

Township 4 N Range 11 E 6th Pr. Md

79.42 The corner to sections 3.4.9.10.
1st rate high rolling prairie
A little B. Walnut. Elm and Coton-
wood timber

North on true line between
Sections 3 and 4

Variation 10° 30' East

40.00 Set a lime stone 15 in long 14 in
wide 3 in thick for quarter
section corner

45.00 Branch 6 links wide Runs East

53.00 Branch 2 links wide Runs S. E.

78.10 Intersect the North boundery
of the township 144 links E.
of the Standard corner to Sections
33 and 34 T 5 N R 11 E. At which
point I set a lime stone 18 in
long 9 in wide 5 in thick for
closing corner to Sections 3 and 4.
2d rate high rolling prairie

Township 4 N. Range 11 E 6th Pr. M.

Chains	
	~~At 144 links East of the Standard quarter section corner on the South side of section 34 I set a line stone 22 in long 16 in wide 3 in thick for closing quarter section corner on the North side of Section 3. T4 N R11 E~~
40.00	
40.00	

T 4 N. R 11 E

Chains	
	Begin at a stone on the South boundery of the Township at the Corner to Sections 32 & 33 & run North between Sections 32 & 33
	Variation 10° 25' East
40.00	Cross a run 4 links wide runs East
40.00	Set a line stone 20 in long 14 in wide 3 in thick for quarter Section Corner
44.00	Cross a run 2 links wide runs S.E.
80.00	Set a line stone 20 in long 14 in wide 3 in thick for Corner to Sections 28, 29, 32, 33.
	1st rate high rolling prairie

T. 4 N. R. 11 E.

Chains	
	East on a Random line between Sections 28 & 33
	Variation 10° 25' East
40.00	Set a stake for temporary quarter section Corner
80.00	Intersect N & S line 40 links South of the Corner to Sections 27, 28, 33 & 34
	West on true line between Sections 28 & 33
	Variation 10° 42' East
40.00	Set a line stone 12 in long 10 in wide 5 in thick for quarter Section Corner.
80.00	To the Corner to Sections 28, 29, 32, 33.
	1st rate high rolling prai

T 4 N R 11 East

Chains	
	North between Sections 28 & 29
	Variation 10° 25' East
40.00	Set a lime stone 5x10x12 for quarter section Corner
48.00	Enter hazle bushes Bears N.E. & S.W.
53.00	Cross Creek 1 link wide Runs N. E.
59.40	Cross a Creek 8 links wide runs East
62.00	Cross a run 1 link wide runs S. E
64.00	Enter prairie bears E. & W.
80.00	Set a line stone 18 in long 10 in wide 4 in thick for Corner to Sections 20, 21, 28, & 29.
	A few scattering trees on the Creek where the line crosses
	2d rate high rolling prairie

T 4 N R 11 E.

Chains	
	East on a Random line between Sections 21 & 28
	Variation 10° 40' East
40.00	Set a stake for temporary quarter section Corner
46.00	Cross a creek 2 links wide Runs S.E.
80.18	Intersect N & S line 40 links South of the Corner to Sections 21, 22, 27, 28
	West on true line between Sections 21 & 28
	Variation 10° 57' East
40.09	Set a line stone 16 in long 12 in wide 3 in thick for quarter section Corner.
80.18	To the Corner to Sections 20, 21, 28, 29
	2d rate high rolling prairie

T 4 N R 11 East

Chains	
	North between Sections 20 & 21
	Variation 10° 25' East
40.00	Set a line stone 15 in long 14 in wide 3 in thick for quarter section Corner.
80.00	Set a line stone 18 in long 16 in wide 5 in thick for Corner to Sections 16, 17, 20, 21
	Gently rolling prairie
	Soil 1st rate

T 4 N R 11 East

Chains	East on a random line between Sections 16 & 21
	Variation 10° 45' East
40.00	Set a stake for temporary 1/4 Sec. Corner.
80.40	Intersect N & S line at the Corner to Sections 15.16.21.22
	West on true line between section 16 & 21
	Variation 10° 45' East
40.20	Set a lime stone 16 in long 16 in wide 3 in thick for quarter Section Corner
80.40	To the Corner to Sections 16.17 20.21
	2d rate high rolling prairie
	Mar 26th 1836

T 4 N R 11 E

	North between Section 16 & 17
	Variation 10° 20' East
40.00	Set a lime stone 18 in long 15 in wide 3 in thick for quarter Section Corner.
80.00	Set a lime stone 16 in long 14 in wide 4 in thick for Corner to Sections 8, 9, 16, 17
	1st rate Gently rolling prairie

T 4 N R 11 East

Chains	
	East on a random line between Sections 9 & 16
	Variation 10° 45' East
30.50	Enter hazle bushes Bears N & S
31.40	Cross Creek 3 links wide Runs N. E.
34.00	Enter prairie bears N. E & S. W.
40.00	Set a stake for temporary quarter Section Corner
80.42	Intersect N & S line 32 links South of the Corner to Sections 9, 10, 15, 16
	West on true line between Sections 9 & 16
	Variation 10° 59' East
40.21	Set a lime stone 14 in long 12 in. wide 3 in thick for quarter Section Corner.
80.42	To the corner to Sections 8, 9, 16, 17
	2d rate high rolling prairie

T 4 N R 11 East

Chains	
	North between Sections 8 & 9
	Variation 10° 20' East
36.75	Cross Nebraska City & Big Blue road Bears N. E & S. W.
40.00	Set a lime stone 18 in long 15 in wide 3 in thick for quarter section corner.
80.00	Set a lime stone 16 in long. 12 in wide 5 in thick for Corner to Sections 4, 5, 8, 9
	1st rate high rolling prairie

T 4 N R 11 East

chains	
	East on a Random line between Sections 4 & 9
	Variation 10° 45' East
10,00	A ravine Bears N & S.
40.00	Set a stake for temporary quarter Section Corner
80.40	Intersect N & S line 16 links North of the Corner to Sections 3.4.9.10
	West on true line between Sections 4 & 9
	Variation 10° 38' East
40.20	Set a limestone 15 in long. 12 in wide 3 in thick for quarter Section Corner.
80.40	To Corner to Sections 4.5.8.9
	1st rate high rolling prairie

Township 4 N Range 11 E 6th Pr. Meridian

chains	
	North on a true line between Sections 4 and 5
	Variation 10° 29' East
2,50	Enter hazel brush bearing E & W.
4,50	Branch 4 links wide runs N E.
5,80	Same 4 links wide runs S. E.
6,58	Same 4 links wide runs N. E.
12,00	Enter prairie bearing E and W
40,00	Set a line stone 18 in long 15 in wide 3 in thick for quarter section corner.
78,79	Intersect the 1st standard parallel North 144 links East of the standard corner to Sections 32 & 33. T 5 N. R 11 E. at which point I set a line stone 15 in long 10 in wide 5 in thick for closing corner to sections 4 and 5 T 4 N R 11 E.
	1st rate gently rolling prairie

Township 4 N R 11 E. 6th P.M.

~~At 144 links East of the Standard quarter section corner on the south side of Section 33 T5 N Range 11 E. I set a lime stone 20 in long 10 in wide 3 in thick for closing quarter section corner on the North side of Section 4. T4 N. R 11 E.~~

~~March 27th 1856~~

T 4 N R 11 East

Chains Begin at a stone on the south boundery of the township at the corner to Sections 31 & 32 And run North between Sections 31 & 32

Variation 10° 25' East

40.00 Set a lime stone 15 in long 14 in wide 3 in thick for quarter Section Corner

80.00 Set a lime stone 14 in long 8 in wide 6 in thick for Corner to Sections 29. 30. 31. 32.

2d rate high rolling prairie

T. 4 N. R. 11 E. 6th principal Mdn.

Chains	
	East on a randome line between Sections 29 & 32
	Variation 10° 25' East
40.00	Set a stake for temporary quarter Section Corner.
80.16	Intersect N & S line 86 links South of the Corner to Sections 28, 29, 32, 33
258/37	West on true line between Sections 29 & 32
	Variation 11° 02' East
40.08	Set a lime stone 16 in long 12 in wide 4 in thick for quarter Section Corner.
80.16	To Corner to Sections 29, 30, 31, 32
	2d rate high rolling prairie

Township 4 North. R 11 East. 6th P.M.

Chains	
	West on a Randome line between Sections 30 & 31
	Variation 11° 00' East
13.20	A run 2 links wide runs S.E.
40.00	Set a stake for temporary quarter Section Corner
79.36	Intersect the West boundery of the Township 70 links North of the corner to Sections. 25, 36, 30, 31
	East on true line between Sections 30 & 31.
	Variation 11° 30' East
39.36	Set a lime stone 16 in long. 8 in wide 4 in thick for quarter Section Corner
79.36	To the Corner to sections 29, 30, 31, 32
	2d rate high rolling prairie

Township 4 N. Range 11 E. 6th Pr. Mer.

Chains	
	North between Sections 29 & 30
	Variation 10° 25' East
40.00	Set a lime stone 16 in long 15 in wide 4 in thick for quarter Section Corner.
40.50	Enter hazel bushes Bear N. E & S. W
43.00	Enter pririe Bears N. E & S. W
72.00	Enter hazel bushes Bears E & W.
73.00	Enter timber bears E & W.
74.75	Cross a run 1 link wide. Runs N. W
76.10	Cross a run 2 links wide Runs N. E.
80.00	Set a lime stone 16 in long 10 in wide 5 in thick for Corner to Sections 19.20 29.30. from which
	A Bur Oak 12 in diam. bears S 36¼° W 48 links dist
	A Bur Oak 12 in diam. Bears S 89° W 56 links dist
	A Bur Oak 12 in diam Bears N 31¾° E 82 links dist
	No other trees near
	2d rate high rolling prairie
	Timber Oak (various kinds). B. Walnut
	Elm & Hickory

Township 4 N. Range 11 E. 6th Pr. Mer.

Chains	
	East on a random line between Sections 20 & 29
	Variation 10° 50' East
2.10	Cross a run 2 links wide runs N. E.
21.10	Cross a Creek 10 links wide Runs S. E.
21.50	Leave timber & Enter prairie Bears S. E & N. W.
32.65	A run 1 link wide runs South
40.00	Set a stake for temporary quarter section Corner
79.84	Intersect N & S line 49 links north of the Corner to Sections 20.21.28.29
	West on true line between Sections 20 & 29
	Variation 10° 29' East
39.92	Set a lime stone 18 in long. 12 in wide 5 in thick for quarter Sec. Corner
79.84	To the Corner to Sections 19.20.29.30
	1st rate dry bottom land
	Timber Oak (Various kinds) Elm B. Walnut. Undergrowth same & hazel. & vines.

Township 4 N. R 11 E. 6th Prin. Merid.

Chains	
	West on a random line between Sections 19 & 30
	Variation 10° 50' East
10.00	Enter prairie bears N. & S.
30.75	Enter hazel bushes. Bears N & S
34.00	Enter prairie Bears N & S
40.00	Set a stake for temporary quarter Section Corner
40.50	Enter hazel brush Bears N & S
47.00	Enter prairie Bears N & S.
61.80	Cross a run 2 links wide runs N.
79.29	Intersect the West boundary of the township 36 links north of the Corner to Sections 19.30.24.25
	East on true line between Sections 19 & 30
	Variation 11° 5' East
39.29	Set a limestone 15 in long 10 in wide 4 in thick for quarter Section Corner, from which A Bur Oak 10 in diam Bears N 48½° W 69 lks dist

Township 4 N R 11 E. 6th Prin Merid.

79.29	To the Corner to Sections 19.20.29.30 A Creek runs north of the line & parallel to it on which there is considerable good Bur Oak timber. Land 2d rate, rolling prairie
	North between Sections 19 & 20
	Variation 10° 25' East
8.30	Cross a creek 10 links wide runs S.E.
8.50	Enter prairie Bears E & W
34.00	Cross a run 3 links wide Runs S. E
40.00	Set a line stone 18 in long 10 in wide. 3 in thick for quarter Section Corner.
80.00	Set a line stone 18 in long 16 in wide 3 in thick for Corner to Sections 17.18.19.20
	1st rate. high rolling prairie

Township 4 N Range 11 East 6th P. M.

East on a random line between
Sections 17 & 20
Variation 10° 30' East
40.00 Set a stake for temporary quarter
Section Corner
80.26 Intersect N & S line 2 links South
of the Corner to Sections 16.17.20.21
West on true line between
sections 17 & 20
Variation 10° 30' East
40.13 Set a line stone 18 in long 16 in
wide 3 in thick for quarter
Section Corner.
80.26 To the Corner to sections 17.18.19.20
1st rate high rolling prairie
March 28th 1856

Township 4 N R 11 East 6th P. Meridian

West on a random line between
Sections 18 & 19.
Variation 11° 5' East
40.00 Set a stake for temporary quarter
Section Corner.
79.00 Intersect the West boundery
of the Township 37 links North
of the Corner to Sections 18.19.13.24
East on true line between
Sections 18 & 19
Variation 11° 21' East
39.00 Set a line stone 22 in long 12 in
wide 3 in thick for quarter
Section Corner
79.00 To the Corner to Sections 17.18.19.20
1st rate high rolling prairie

Township 4 N R 11 East

Chains	
	North between Sections 17 & 18
	Variation 10° 30' East
40.00	Set a lime stone 14 in long 10 in wide 4 in thick for quarter Section Corner
47.75	Cross Nebraska City & Big Blue road Bears N. E & S. W.
80.00	Set a lime stone 20 in long 16 in wide 3 in thick for Corner to Sections 7, 8, 17, 18
	2d rate high rolling prairie

Township 4 N R 11 E. 6th Prin Merid

Chains	
	East on a Random line between Sections 8 & 17
	Variation 10° 30' East
40.00	Set a stake for temporary quarter section Corner
50.80	Cross Nebraska City and Big Blue road Bears N. E & S. W.
80.18	Intersect N & S line 26 links South of the Corner to Section 8, 9, 16, 17
	West on true line between Sections 8 & 17
	Variation 10° 41' East
40.09	Set a lime stone 15 in long 14 in wide 3 in thick for quarter Section Corner
80.18	To the Corner to Section 7, 8, 17, 18
	2d rate. high rolling prairie

Township 4 N R 11 East 6th Pr. Mdn

chains	West on a Random line between Sections 7 & 18
	Variation 11° East
40.00	Set a stake for temporary quarter Section Corner
40.20	Cross a run 4 links wide runs N.E by E.
41.50	Same. runs S. E. 4 lks wide
48.75	Same. runs N E, 4 lks wide
78.90	Intersect the West boundary of the township 36 links North of the Corner to Sections 7, 12, 13 18
	East on true line between Sections 7 & 18
	Variation 11° 15' East
38.90	Set a lime stone 16 in long 10 in wide 4 in thick for quarter Section Corner
78.90	To the Corner to Sections 7, 8, 17, 18
	2d rate high rolling prairie

Township 4 N Range 11 E 6th Pr. Mdn

chains	North between Sections 7 & 8
	Variation 10° 30' East
16.30	Cross a Creek 3 links wide Runs N. W.
24.00	Same 3 links wide runs N. E.
27.00	Same 3 links wide Runs N. W.
31.80	Cross a Creek 6 links wide Runs N. E.
40.00	Set a lime Stone 20 in long. 14 in wide 3 inches thick for quarter section Corner
80.00	Set a limestone 12 in long 10 in wide 5 in thick for Corner to Sections 5. 6. 7. 8
	1st rate gently rolling prairie

Township 4 N Range 11 E. 6th Prin. Mdn

Chains	
	East on a random line between Sections 5 & 8
	Variation 10° 30' East
35.00	Enter hazel brush Bears N.E. & S.W.
37.40	Cross a run 4 links wide runs N.E.
40.00	Set a stake for temporary quarter Section Corner
44.00	Enter prairie Bears N.E by E.
67.50	Enter hazel brush Bears N & S
73.50	Enter prairie Bears N & S
69.50	Cross a run 1 link wide runs N.
80.38	Intersect N & S line 40 links north of the Corner to Sections 4, 5, 8, 9.
	West on true line between Sections 5 & 8
	Variation 10° 13' East
40.19	Set a lime stone 14 in long 12 in wide 3 in thick for quarter Section Corner
80.38	To the Corner to Sections 5, 6, 7, 8 2d rate land, rolling prairie A few scattering trees on the Creek. Crossed by the line Timber Cotonwood & Willow

Township 4 N Range 11 E. 6th Pr. Mdn

Chains	
	West on a random line between sections 6 and 7
	Variation 11° 15' East
28.80	Run 1 link wide Runs N.E.
40.00	Set a stake for temporary quarter Section corner
78.40	Intersect the West boundery of the township 32 links South of the corner to Sections 6 and 7 from which I run East on a true line between Section 6 and 7
	Variation 11° 01' East
38.40	Set a lime stone 15 in long 10 in wide 4 in thick for quarter section corner
78.40	The corner to sections 5, 6, 7, 8, 1st rate gently rolling prairie

Township 4 N Rang 11 E 6th P.M.

North on a true line between
Sections 5 and 6
Variation 10°14' East
40.00 Set a line stone 18 in long 16 in
wide 4 in thick for quarter
section corner
78.94 Intersect the 1st Standard
parallel North 144 links
East of the stand ard corner
to Sections 31 and 32 T5 N.
At which point I set a line
stone 20 in long 10 in wide
3 in thick for closing corner
to Sections 5 and 6 T4 N. R11 E.
1st rate gently rolling prairie

On the 1st standard parallel
North at 144 links East of
the Standard quarter section
corner on the south side of
section 32 T5 N R11 E, I set

Township 4 N Range 11 E 6th P.M.

a line stone 18 in long 11 in
wide 3 in thick for closing
quarter section corner on the
North side of section 5 T4 N.

On the 1st standard parallel
North at 144 links East of the
Standard quarter section corner
on the South side of Section
31, I set a line stone 20 in
long 12 in wide 3 in thick
for closing quarter section
corner on the north side of
section 6 T.4 N, R.11 E.
March 29th 1856.

General Description

The North Fork of the Great Nemaha River runs through the East side of the Township On Each side of which are Extensive bottom lands. A small stream also runs through the southerly portion of the Township on which are fine bottom lands.

The uplands are generaly 1st and 2d rate, high and rolling. Lime stone good for building purposes are very abundant. Timber. Chiefly Black walnut Oak. Elm Hickory & hackberry is found in sections. 3. 10. 11. 14. 23. 26. 25. 34. 27. 28. 29.

No settlements have yet been made.

A list of the names of the individuals employed to assist in running measuring or marking the lines and corners described in the foregoing field notes of Townships No 1. 2. 3 & 4 North of the base line of Range No. 11 East of the 6th Principal Meridian Showing the respective capacities in which they acted

Geo. W. Brown	Chainman
John Ford	Chainman
S. M. Baldwin	Flagman
A. D. Cozad	Flagman
L. P. Dilley	Axman

We hereby certify that we assisted Justus L. Cozad deputy surveyor in surveying the subdivision lines in Townships number one, two, three and four North of the Base line Range No. Eleven East of the sixth principal meridian, and that said townships have been in all respects to the best of our knowledge and belief well and faithfully surveyed. And the boundary monuments planted according to the instructions furnished by the Surveyor General.

Geo W Brown Chainman
John Ford Chainman
D. M. Baldwin Flagman
H. D. Cozad Flagman
L R Dilley Axman

Subscribed and sworn to

by the above named persons, before me, a Justice of the Peace for the county of Otoe in the Territory of Nebraska this 30th day of April 1856

Milly T. Reeves J.P.
Justice of the Peace
Otoe Co N.T.

I, Justus L. Cozad deputy surveyor, do solemnly swear that in pursuance of a contract with John Calhoun surveyor of the public lands of the United States in the Territory of Nebraska bearing date the 4th of March 1856. And in strict conformity to the laws of the United States and the instructions furnished by the said Surveyor General I have faithfully surveyed the subdivision lines in townships number one, two, three, and four north of the base line, Range eleven East of the 6th principal meridian. And do further solemnly swear that the foregoing are the true and original field notes of such survey.

Justus L. Cozad
Deputy Surveyor

Subscribed by said Justus L. Cozad deputy Surveyor and sworn to before me, a Justice of the Peace for Otoe county, in the Territory of Nebraska this 30th day of April 1856

Milly S. Reeves J.P.
Justice of the Peace
Otoe Co. N. T.

Exd.

Vanzandt

June 26th 1856 Exr.

Surveyor Generals office
Lecompton K.T. 12 Nov 1856

I certify that the foregoing field notes of the Survey of the Subdivision lines of Townships One Two Three and Four North of Range Eleven East of the sixth Principae Meridian in the Territory of Nebraska executed by Justus L Cozad under his contract No 101 of the fourth day of March 1856 in the months of March and April 1856 having been critically examined, the necessary corrections and explanations made, the said field notes and the surveys they describe are hereby approved

J. Calhoun
Surveyor General

General Land Office • Original Field Notes

Book Number

106

The images in this file are photographs of the notes of the original surveys of the State of Nebraska on file in the Office of the Nebraska State Surveyor located in Lincoln, Nebraska.

The original surveys in Nebraska began in the mid 1850's and were completed in the mid 1880's. The Nebraska office of the Surveyor General was closed June 30, 1886.