General Land Office • Original Field Notes

Book Number

107

The images in this file are photographs of the notes of the original surveys of the State of Nebraska on file in the Office of the Nebraska State Surveyor located in Lincoln, Nebraska.

The original surveys in Nebraska began in the mid 1850's and were completed in the mid 1880's. The Nebraska office of the Surveyor General was closed June 30, 1886.

1

Vol. 2 R. 11 E.

Contract 119

Field Notes

of the

Survey of the Subdivision Lines in Township No 5 North of the Base line Range No 11 East of the 6th Principal Meridian

By Justus L. Cozad

Deputy Surveyor

Survey Commenced May 5th 1856

Survey Completed May 10th 1856

Under a contract No 119 of J. L. Cozad

bearing date the 8th of Apr 1856

A list of the names of the individuals Employed to assist in running measures or marking the lines and corners described in the following field notes of township No 5 N Range 11 East of the 6th Principal Meridian, showing the respective capacities in which they acted

Geo. W. Brown — Chainman
John Ford — Chainman
D. M. Baldwin — Flagman
A. S. Cozad — Flagman
L. P. Silley — Axeman
John Barber — Axeman
John H. Maxon — Compassman

Township 6 North 11 East

6	51	5	37	4	27	3	19	2	10	1
50		49		35		26		18		9
7	48	8	34	9	25	10	17	11	8	12
48		47		34		25		16		8
18	45	17	33	16	24	15	15	14	7	13
44		43		32		23		15		6
19	42	20	31	21	23	22	14	23	5	24
42		41		31		22		13		5
30	40	29	29	28	21	27	12	26	4	25
40		39		29		21		12		4
31	38	32	28	33	20	34	11	35	3	36

United States of America No 5

I J. H. Maxon do solemly swear that I will well and truly perform the duties of Compassman according to instructions given me, and to the best of my skill and ability

John H. Maxon

Subscribed and sworn to before me this first day of May 1856

David Lindley
Notary public

Township 5 North R. 11 East



UNITED STATES OF AMERICA,
TERRITORY OF Nebraska

I D. M. Baldwin do solemnly swear that I will well and truly perform the duties of flagman according to instructions given me, and to the best of my skill and ability.

Subscribed and sworn to before me this thirtieth day of April 185 6

D. M. Baldwin
Milly S. Reeves J.P.
Justice of the Peace.
Otoe Co. N.T.

UNITED STATES OF AMERICA,
TERRITORY OF Nebraska

I A. D. Cozad do solemnly swear that I will well and truly perform the duties of flagman according to instructions given me, and to the best of my skill and ability.

Subscribed and sworn to before me this thirtieth day of April 185 6

A D Cozad
Milly S Reeves J.P.
Justice of the Peace
Otoe Co. N.T.

UNITED STATES OF AMERICA, }
TERRITORY OF Nebraska }

I Geo. W. Brown do solemnly swear that I will execute the duties of chain carrier; that I will level the chain upon uneven ground, and plumb the tally pins whether by sticking or dropping the same; that I will report the true distance to all notable objects, and the true length of all lines that I assist in measuring, to the best of my skill and ability.

Subscribed and sworn to before me this thirtieth day of April 185 6

Geo. W. Brown
Milly S. Reeves J. P.
Justice of the Peace.
Otoe Co. N. T.

UNITED STATES OF AMERICA, }
TERRITORY OF Nebraska }

I John Ford do solemnly swear that I will execute the duties of chain carrier; that I will level the chain upon uneven ground, and plumb the tally pins whether by sticking or dropping the same; that I will report the true distance to all notable objects; and the true length of all lines that I assist in measuring, to the best of my skill and ability.

Subscribed and sworn to before me this thirtieth day of April 185 6

John Ford
Milly S. Reeves J. P.
Justice of the Peace.
Otoe Co. N. T.

UNITED STATES OF AMERICA, }
TERRITORY OF Nebraska }

I L. P. Dilley do solemnly swear

that I will well and truly perform the duties of Axeman

according to instructions given me, and to the best of my skill

and ability.

Subscribed and sworn to before me this thirtieth

day of April 185 6 L P Dilley

Milly S. Reeves Justice of the Peace.
Otoe Co. N.T.

UNITED STATES OF AMERICA, }
TERRITORY OF Nebraska }

I John E Barber do solemnly swear

that I will well and truly perform the duties of Axeman

according to instructions given me, and to the best of my skill

and ability.

Subscribed and sworn to before me this thirtieth

day of April 185 6 J E Barber

Milly S. Reeves Justice of the Peace
Otoe Co. N.T.

Field Notes of the

Subdivision lines in Township 5 N. Range 11 East 6th P. Mdn.

Chain tested by my standard and found correct.

To farther test my chain and Adjust My Compass, I begin at a stone on the East boundry of the Township at the corner to Sections 25, 36, 30, 31. And run South between Sections 31 and 36

Variation 10° 30' East

40,02 To a point 17 links West of quarter Section Corner, From this corner I continue South

Variation 10° 37' East

40,02 To the South East corner of the Township

True Variation of line by my Compass is 10° 37' East

Township 5 N Range 11 E 6th Pr.

From the S. East corner of the Township I run West on the 1st Standard parallel, North between Sections 1 and 36

Variation 10° 38' East

39.98 To a point 5 links south of the quarter Section Corner

79.97 To a point 7 links South of the Corner to Sections 35 and 3

True Variation by my Compass 10° 30' East

Subdivisions Commenced May 5th 1856

Township 5 N Range 11 E 6th Pr Mer.

Begin at a stone on the 1st standard parallel at the corner to sections 35 and 36 and run N between secs 35 and 36

Variation 10° 38' East

15.00 Dry ravine ~~bearing~~ S W & N E.

16.10 Big Blue road bears S. W and N E

40.00 Set a lime stone 16 in long 10 in wide 8 in thick for quarter section corner

80.00 Set lime stone 16 in long 12 in wide 3 in thick for corner to Sections 25. 26. 35. 36

1st rate high Prairie

East on a random line between sections 25 and 36

Variation 10° 38' East

39.50 Run 2 lks wide bears N E.

40.00 Set stake for temporary quarter section corner

Township 5 N Range 11 E 6th Pr Merid

80.38 Intersect the E boundary of the Township 14 lks north of the corner to sections 25 and 36
West on true line between Sec 25 + 36
Variation 10°32' East

40.19 Set lime stone 18 in long 12 in wide 3 in thick for quarter section corner

80.38 To corner to sections 25, 26, 35, 36, 1st rate high rolling prairie
North between Sects 25 and 26
Variation 10°30' E

20.50 Run 2 links wide runs W

40.00 Set lime stone 16 in long 10 in wide 5 in thick for quarter section corner

80.00 Set lime stone 16 in long 12 in wide 4 in thick fo corner to sections 23, 24, 25, 26
2nd rate high rolling Prairie

Township 5 N Range 11 E. 6th Pr Merid

East on a random line between sections 24 and 25
Variation 10°30' E

40.00 set stake for temporary quarter section corner

80.30 Intersect the East boundary of Township 14 links S of the corner to sections 24 and 25
West on true line between Sec's 24 + 25
Variation 10°36' East

40.15 Set a lime stone 16 in long 12 in wide 3 in thick for quarter section corner

80.30 To corner to sections 23, 24, 25, 26
1st rate high rolling Prairie

North between Sec's 23 and 24
Variation 10°35' East

40.00 Set lime stone 14 in long 12 in wide 4 in thick for quarter section corner

Township 5 N. Range 11 E 6th Pr Mer

73.68 Elm. 24 in diam
73.70 Creek 4 links wide runs N E
80.00 Set lime stone 16 in long 12 wide 5 in thick for corner to sections 13.14.23.24
2nd rate high rolling Prairie
Occasionally a tree on run

East on a random line between sections 13 and 24
Variation 10° 35' East
16.00 Enter hazel brush bears N and S
18.50 Cross run 4 links wide Runs N.E
39.50 Same run 4 links wide Runs S.E.
40.00 Set temporary stake for quarter Section corner
42.00 Enter Prairie bearing N and S
80.14 Intersect E boundary of Township 4 links N of the corner to sections 13 and 24
West on true line between sec 13 and 24
Variation 10° 34' East

Township 5 N Range 11 E 6" Pr. Merid

40.07 Set a post. for quarter Sec. corner from which
An Elm 16 in diam bears N 87° E. 55. lks. dist
An Elm. 16 in diam. bears S. 11° 15' E. 49 lks dist
80.14 Cor to Secs. 13. 14. 23 & 24
Soil good Land 2nd quality A few trees upon the creek which the line crosses

North between Section 13 and 14
Variation 10° 35' East
9.00 Enter timber bears E & W.
9.50 Creek. 4 links wide runs E.
19.68 Hickory 5 in. diam
22.00 Enter Prairie and leave timber bears W and S. E.
40.00 Set a lime stone 16 in long 12 in wide 9 in thick for quarter Section corner.
80.00 Set a lime stone 14 in long 14 in wide 4 in thick for corner to Sections 11.12 13.14
2nd rate farming land Timber
Hickory Black Walnut Elm & Oak

Township 5 N Range 11 E. 6th P. Mer

East on a Random line between Sections 12 and 13.

Variation 10° 35' East

40.00 Set a stake for temporary quarter Section corner

80.28 Intersect N & S. line 68 links South of the corner to Sections 12 and 13. from which I run

West on true line between Sections 12 & 13.

Variation 11° 04' E

40.14 Set a lime stone 14 in long 12 in wide 3 in thick for quarter section corner

80.28 To the corner to Sections 11, 12, 13. 14

2nd rate farming land

High rolling prairie

Township. 5 N Range 11 E 6th P. Mer

North between Sects 11 and 12

Variation 10° 30' E

40.00 Set a lime stone 16 in long 14 in wide 3 in thick for quarter Section corner.

80.00 Set a lime stone 14 in long 12 in wide 4 in thick for corner to Sections 1. 2. 11. 12

2nd rate high rolling Prairie

East on a Random line between Sections 1. and 12

Variation 10 45' E

27.00 Wet ravine bears N. East

40.00 Set a stake for temporary quarter Sec corner

79.90 Intersect the E boundary of the Township 35 links S. of the corner to Sects 1 and 12.

West on true line betw Sec 1 & 12

Variation 11° 00 E

Township 5 N Range 11 E 6th Pr Mer

39.95 Set a lime stone 14 in long 12 in wide 3 in thick for quarter Section corner

79.90 To the corner to Sections 1. 2. 11. 12

2nd rate high rolling Prairie

May 5th 1856

North on a Random line between Sections 1 and 2

Variation 10° 45' East

23.00 Cross a run 2 lks wide runs N E.

29.00 Cross a run 2 lks wide runs E.

40.00 Set a stake for temporary quarter Section corner.

62.50 Branch 2 links wide runs East

80.50 Intersect the North boundary of the Township at the corner to Sects 1 and 2

South on true line between Sec 1 &

Variation 10° 45' East

40.50 Set a lime stone 18 in long 13 in wide 3 in thick for quarter Section Corner

80.50 The Corner to Sections 1, 2, 11, 12

2d Rate high rolling Prairie

Township 5. N. Range 11 E. 6th Pr Mer

Begin at a stone on top of hill on the south boundary of the Township at the corner to Sects. 34 and 35. North between Sects 34 and 35

Variation 10° 45' E

6.00 Enter timber bears E and W.

11.25 A stream 2 lks wide, runs N

12.25 Cross run 2 lks wide runs W.

13.00 Enter Prairie bearing E & W.

40.00 Set a lime stone 14 in long 12 in wide 4 in thick for quarter Section corner from which

A. Burr Oak 15 in diam bears S. 83° W. 127 lks dist

A. White Oak 16 in diam bears N E 272 lks dist

40.00 Enter timber bearing E and W.

42.80 Run 2 links wide runs W.

43.00 Enter Prairie bearing E and W.

49.50 Spring run. runs S. W.

72.00 Run 2 links wide runs S. S. W.

80.00 Set a lime stone 15 in long 10 in wide 5 in thick for corner to Sects 27. 26. 34. 35. 1st rate rolling Prairie

Township 5 N Range 11 E. 6th P. Merid

East on a Randon line between Sects 26 and 35

Variation 10° 25' East

2.50 Run 2 links wide runs S. S. W.

40.00 Set a stake for temporary quarter Section corner

43.00 Run 2 links wide runs S. W.

79.77 Intersect N and S line at the corner to Sects 25. 26 35. 36.

West on true line between Sec 26 + 35

Variation 10° 25' E

39.88 Set a lime stone 15 in long 12 in wide 3 in thick for quarter Section corner.

79.77 To the corner to Sects 26. 27 34. 35

2 ond rate farming land

Abundance of good building Stone in S W quarter of Section 35

Township 5 N Range 11 E. 6th Pr Merid

North between Sections 26 and 27.

Variation 10° 45' E

40.00 Set a lime stone for quarter Sec Corner 15 in long 10 in wide 4 in thick

80.00 Set a lime stone 16 in long 12 in. wide 4 in thick for corner to Sects 22. 23 26. 27.

2 ond rate farming land high broken Prairie

East on a Random line between Sections 23 and 26.

Variation 10° 40' E

40.00 Set a stake for temporary quarter Section corner.

79.90 Intersect N and S. line at the corner to Sections 23. 24 25 26.

West on true line between Sects 23 + 26

Variation 10° 40' E

39.95 Set a lime stone 14 in long 12 in wide 3 in thick for quarter Sec corner

79.90 To the corner to Sects 22. 23. 26. 27

2 ond rate rolling Prairie

Township 5 N Range 11 E. 6th Pr Mer.

North between Sects 22 and 23

Variation 10°45' E

40.00 Set a lime stone 14 in long 14 in wide 3 in thick for quarter Section corner

67.00 Cross a run 1 link wide runs N E

80.00 Set a lime stone 14 in long 12 in wide 6 in thick for Corner to Sections 14.15 22.23

2 ond rate high rolling Prairie

East on a Random line between Sections 14 and 23

Variation 10°45' East

12.25 cross run 2 links wide runs S.E. by S

40.00 Set stake for temporary quarter Section corner.

80.10 Intersect N and S line 32 links S of the corner to Sections 13.14 23.24

Township 5 N Range 11 E. 6th Pr Meridian

West on true line between Sects 14 and 23.

Variation 10°58' E

40.05 Set a lime stone 16 in long 12 in wide 3 in thick for quarter Section corner

80.10 To the corner to Sections 14. 15, 22. 23

2 ond rate high rolling Prairie

North between 14 and 15

Variation 10°45' East

40.00 Set a lime stone 16 in long 13 in wide 4 in thick for quarter Section corner

55.00 Cross a run 1 link wide runs E.

80.00 Set a lime stone 16 in long 14 in wide 3 in thick fo corner to Sects 10. 11. 14. 15

2 ond rate high rolling Prairie

Township 5 N Range 11 E. 6th Pr Mer

East on a Random line
between Sections 11 and 14
Variation 10°45' East

0.80 Run 2 links wide bearing S.E.
40.00 Set a stake for temporary
quarter Section corner
52.00 Cross run runs S. 2 lks wide.
80.05 Intersect N and South line
25 links S of the corner to
Sections 11. 12. 13. 14.

West on true line between sec 11+14
Variation 10°56' E

40.02 Set a lime stone 14 in long
12 in wide 3 in thick for
quarter Section corner
80.05 To the corner to Sections
10. 11. 14. 15
2nd rate high rolling Prairie.

Township 5 N Range 11 E. 6th Pr Mer

North between Sects 10 and 11
Variation 10°45' E

1.25 Cross run 2 links wide runs S.E.
40.00 Set a lime stone 20 in long
12 in wide 3 in thick for
quarter Section corner
80.00 Set a lime stone 16 in long
12 in wide 3 in thick for
corner to Sects 2. 3. 10. 11
2nd rate high rolling Prairie

East on a Random line
between Sections 2 and 11
Variation 10°45' East

40.00 Set a stake in ravine for tempor-
ary quarter Section corner.
79.95 Intersect N. and S. line 44 lks
S. of the corner to Sects, 1. 2. 11. 12

West on true line between sec 2+11
Variation 11°04' East

Township 5 N Range 11 E. 6th Pr Me

39.97½ Set a lime stone 16 in long 13 inches wide 3 in thick for quarter Section corner

79.95 To the corner to Sections 2. 3. 10. 11

2ond rate high rolling Prairie

North on a Random line between Sects 2 and 3

Variation 10°40' E

34.00 Cross slough. runs N. W.

40.00 Set a Stake for temporary quarter Section corner

80.90 Intersect North boundary of the Township 16 lks E of the corner to Sects 2 and 3. South on true line between Sec 2+3

Variation 10°47' East

40.90 Set a lime stone 14 in long 10 in wide 4 in thick for quarter Sect Corner

80.90 To the corner to Sects 2. 3. 10. 11

2ond rate high rolling Prairie

May 6th 1856

Township 5 N Range 11 E. 6th Pr Meridian

Begin at a stone on the south boundary of the Township at the corner to sections 33 an 34

North between sections 33 and 34

Variation 10°45' East

5.00 Enter timber bears N.W & S. E

35.50 South bank of the north fork of Big Nemaha 80 links wide 10 feet deep runs S. E.

140.00 Set a stake for quarter section corner from which an Elm 28 in diam bears N 30° E 25 links dist A Black Walnut 24 in diam bears S 60° W. 41 lks dist

41.50 Run 2 links wide runs S S E

55.30 Slough 120 lks wide bears W and S E.

56.00 Enter Prairie. leave timber bears W & S. E

79.00 Run 2 links wide runs S. W.

80.00 Set. lime stone 14 in long 12 in wide 5 thick for corner to sections 33. 34. 27. 28

1st rate farming land timber Elm, Maple Black Walnut Oaks

Township 5 N Range 11 E. 6th Pr Meridian

East on a random line
between sections 27 and 34
Variation 10° 40' East

8.00 Cross run 2 lks wide runs S. W.
40.00 Set a stake for temporary
quarter section corner
55.00 Run 2 links wide runs. S.
80.00 Intersects N and S. line 6. links
N of the corner to section 27. 34.
35. 26.

West on true line below sec 27. and 34
Variation 10° 37' East

40.00 Set lime stone 14 in long 10
in wide 6 in thick for quarter
section corner
80.00 To the corner to sections 27. 28, 33. 34
2nd rate high rolling Prairie

Township 5 N Range 11. E. 6th Pr. Meridian

North between section 27 and 28
Variation 10° 40' East

40.00 Set lime stone 14 in long 11 in
wide 4 in thick for quarter
section corner
80.00 Set. lime stone 20 in long
12 in wide 4 in thick for
corner to sections 27. 28. 21. 22
2nd rate high rolling Prairie

East on a random line
between sections 22 and 27
Variation 10° 40' East

40.00 Set a stake for temporary
quarter section corner
57.80 cross run 2 lks wide bears S
79.75. Intersect N and S. line 28 lks
N of the corner to sections 22. 23. 26. 27

West on true line between
sections 22 and 27
Variation 10° 28' East

Township 5 N. Range 11 E. 6th Pr Mer.

39.87½ Set lime stone 20 in long 10 in wide 3 in thick for quarter section corner

79.75 To the corner of sections 21. 22. 27. 28

2ond rate high rolling Prairie

North between sections 21. and 22

Variation 10° 40' East

18.80 Cross run 2 links wide runs W

40.00 Set lime stone 14 in long 12 in wide 4 in thick for quarter section corner

43.00 Cross run 2 links wide runs W.

75.25 Run 2 links wide runs S. W.

80.00 Set a lime stone 15 in long 14 in wide 3 in thick for corner to Sections 15. 16. 21. 22

2ond rate high rolling Prairie

No timber upon these sections

Township 5 N Range 11 E. 6th Pr Mer

East on a Randon line between Sections 15 and 22.

Variation 10° 40' East

0.25 A stream 2 lks wide runs S. W.

40.00 Set a stake for temporary quarter Section corner.

79.60 Intersect. N and S. line 15 links N of the corner to Sects. 14. 15. 22. 23.

West on true line between Sec's 15 and 22

Variation 10° 34' East

39.80 Set a lime stone 18 in long 8 in wide 4 in thick for quarter Section corner.

79.96. To corner to Sections 15. 16. 21. 22

2ond rate high rolling Prairie

Township 5 N Range 11 E. 6th Pr Mer

North between Sec's 15 and 16
Variation 10°55' East

40.00 Set a lime stone 22 in long 10 in wide 3 in thick for quarter Section corner.

44.00 Cross run 2 links wide run's S.S.W.

80.00 Set a lime stone 16 in long 15 in wide 3 in thick for corner to Sec's 9.10.15.16.

2nd rate high rolling Prairie

East on a Random line between Sections 10 and 15
Variation 10°40' East

40.00 Set a stake for temporary quarter Section corner.

79.90 Intersect N and S line 10 links N of the corner to Sec's 10.11.14.15

West on true line between Sec 10 + 15
Variation 10°36' E

Township 5 N. Range 11 E. 6th Pr Mer

39.95 Set a lime stone 16 in long 12 in wide 3 in thick for quarter Section corner

79.90 To the corner to Sec's 9.10.15.16.

2nd rate high rolling Prairie

North between Sec's 9 and 10
Variation 10°45' East

20.00 Cross a slough bearing N.E.

40.00 Set a lime stone 14 in long 10 in wide 3 in thick for quarter Section corner

45.00 Cross a slough bearing E.

80.00 Set a lime stone 20 in long 10 in wide 4 in thick for corner to Sections 3.4.9.10.

2nd rate high rolling Prairie

Township 5 N Range 11 E. 6th P.M.

East on a random line
between Sec's 3 and 10
Variation 10°40' East

18.50 Cross a run 2 links wide runs N.E.
40.00 Set a stake for temporary
quarter Sec corner
49.00 Cross a run 2 links wide runs N
80.18 Intersect N and S. line 10 lks
S of the Corner to Sec's 2. 3. 10. 11
West on true line between Secs 3 and 10
Variation 10°44' East
40.09 Set a lime stone 14 in long
12 in wide 3 in thick for
quarter Section corner
80.18 To the corner to Sections
3. 4. 9. 10
2nd rate high rolling Prairie

Township 5 N Range 11 E 6th P.M.

North on a random line
between Sections 3 and 4
Variation 10°35' East

19.00 Cross a run 2 links wide runs N.E.
40.00 Set a stake for temporary
quarter Section corner
78.50 Cross a run 2 links wide runs N.E.
80.60 Intersect N boundary of the
Township 20 links E. of the
corner to Sections 3 and 4
South on true line between Sec 3 and 4
Variation 10°44' East
40.60 Set a lime stone 12 in long
10 in wide 5 in thick for quar-
ter Section corner.
80.60 To the corner to Sections
3. 4. 9. 10.
2nd rate high rolling Prairie

May 7th 1856

Township 5 N Range 11 & 6 Pr Mer.

Begin at a stone on the S. boundary of the Township corner to Sections 32 and 33. and run North between Sec's 32 and 33.

Variation 10° 35' East

24.15 Cross run 2 links wide runs N. E

40.00 Set a lime stone 14 in long 8 in wide 5 in thick for quarter section corner.

78.38 Right bank of N Fork of the Big Nemaha 40 links wide 3 feet runs S. E.

78.80 Enter brush bearing N. W. and S. E.

80.00 Set a lime stone 13 in long 8 in wide 8 in thick in brush for corner to Sections 28.29.32.33 from which

A Maple 10 in diam bears S. 120 lks dist

An Elm 30 in diam bears N 81° E 125 lk dist

~~A Maple 10 in diam bears S. 120 lks~~ dist

A Maple 10 in diam bears W. 160 lks dist

2nd rate rolling Prairie

A few Elm & Maple trees along the Creek

Township 5 N Range 11 & 6th Pr Mer'd

East on a random line between Sections 28 and 33

Variation 10° 35' East

8.00 Leave brush and enter Prairie bearing S. E. & N. W.

36.00 Enter timber bearing N and S.

36.70 Cross a run 6 links wide runs S.

38.50 Leave timber and Enter Prairie bearing N and S.

40.00 Set a post for temporary quarter Section corner

79.90 Intersects N and S. line 17 lk's S. of the corner to Sec's 27.28.33.34 1/51 R

West on true line between Sec's 28 and 33

Variation 10° 42' East

39.95 Set a post for quarter Section corner. from which an

Elm 30 in diam bears W 2.22 lk dist

Elm 12 in diam bears N 48° W. 1.77 lk's dist

Timber Elm. and Black Walnut.

1st rate bottom land

Township 5 N Range 11 E. 6th Pr Mer.

North between Sections 28 and 29

Variation 10° 40' East

40.00 Set a lime stone 14 in long 8 in wide 8 in thick for quarter section corner.

80.00 Set a lime stone 20 in long 12 in wide 3. in thick for corner to sections 20. 21. 28. 29 1st rate, ~~quickly~~ rolling Prairie a fine body of timber west of the line

---

East on a random line between sections 21 and 28

Variation 10° 40' East

35.00 Enter timber bearing N and S

35.15 Creek 6 links wide runs S

37.00 Same creek 6 lks wide runs N. &

39.00 Same creek 6 lks wide runs S.

39.50 Enter Prairie bearing N and S.

40.00 Set a stake for temporary

Township 5 N Range 11 E. 6th Pr. Mer.

quarter section corner

52.00 Enter hazel brush bearing N and S.

52.70 Cross run 2 links wide bearing S. W

58.00 Enter Prairie bearing N E and S. W.

80.06 Intersect N and south line 3 links south of corner to sections 21. 22. 27. 28

West on true line between sections 21 and 28

Variation 10° 41' East

40.03 Set lime stone 18 in long 10 in wide 3 in thick for quarter section corner from which an Elm 12 in diam bears N. 82° 20' W. 124 links dist. A Locust 12 in diam bears S 84° 15' W. 124 links dist

80.06 To the corner to Sections 20. 21. 28. 29 1st rate high rolling. Prairie

Township 5 N Range 11 E. 6th Pr Meri

North between sec 20 and 21

Variation 10° 40' E

40.00 Set lime stone 16 in long 15 wide 3 thick for quarter section corner

80.00. Set lime stone 20 in long 8 in wide 4 in thick for corner to sections 16.17.20.21

2nd rate high rolling Prairie

East on a random line between Sections 16 and 21

Variation 10° 50' E.

15.00 Ravine bearing S. E.

21.00 Enter timber bearing N and S.

22.20 Creek. 5 links wide runs S.

23.60 Enter Prairie bearing N and S.

40.00 Set stake for temporary quarter section corner

76.00 Run 2 links wide bears S. W

Township 5 N Range 11 E. 6th Pr Meri

80.60 Intersect N and S. line 54 links North of the corner to sections 15.16.21.22

East on true line between sections 16 and 21

Variation 10° 27' E

40.30 Set lime stone 16 in long 10 in wide 4 in thick for quarter section corner

80.60 To corner to sections 16.17.20.21

Undulating prairie 2d rate Black Walnut Oak and Elm timber along the Creek

North between sections 16 and 17

Variation 10° 30' E

10.00 Ravine bears. S. E.

40.00 Set a lime stone 12 in long 12 in wide 4 in thick for quarter section corner

76.70 Run 2 links wide bars S. E

80.00 Set lime stone 14 in long 10 wide, 5 thick for corner

Township 5 N Range 11 E. 6th P.M.

to sections 8. 9. 16. 17.

2nd rate high rolling Prairie

East on a random line between section 9 and 16

Variation 10° 30' E

2.00 Run 2 lk's wide runs S.E.

40.00 Set a stake for temporary quarter section corner

80.14 Intersect N and S. line 26 lk's S of the corner to sections 9. 10. 15. 16.

West on a true line between sections 9 and 16

Variation 10° 41' E

40.07 Set lime stone 12 in long 10 in wide 4 in thick for quarter section corner

80.14 To the corner to sections 8. 9. 16. 17.

2nd rate high rolling Prairie

Township 5 N. Range 11 E. 6th P.M. Meridian

North between sections 8 and 9.

Variation 10° 30' East

40.00 Set a lime stone 13 in long 11 in wide 4 in thick for quarter section corner

80.00 Set a lime stone 14 in long 8 in wide 6 in thick for corner to sections 4. 5. 8. 9.

Soil good 2nd rate farming Land.

East on a random line between sections 4 and 9

Variation 10° 30' E

40.00 Set stake for temporary quarter section corner

80.00 Intersect N and S. line 10 lks S of corner to sections 3. 4. 9. 10

West on a true line between sections 4 and 9.

Variation 10° 34' E

Township 5 N Range 11 E 6th P. M.

40.00 Set lime stone 12 in long 10 in wide 5 in thick for quarter section corner

80.00 To corner to sections 4.5.8.9.

2d rate prairie

North on a random line between Sections 4 and 5

Variation 10° 45' East

39.50 Creek 3 links wide Runs N 5° W

40.00 Set temporary quarter Section Corner

80.85 Intersect North boundery of the township at the corner to Sections 4 and 5

South on true line between Sections 4 and 5

Variation 10° 45' East

40.85 Set a line stone 5x12x13 for quarter Section Corner

80.85 To the Corner to Sections 4.5.8.9

2d rate high rolling prairie

May 8th 1856

Township 5 N. Range 11 E 6th P. M.

Begin at a Boulder corner to sections 32 and 31

North between sections 31 and 32

Variation 10° 30' E

27.00 Run 2 lks wide runs N. E.

40.00 Set lime stone 14 in long 12 in wide 3 in thick for temporary quarter section corner

44.00 Run 4 links wide Runs East

80.00 Set a lime stone 15 in long 10 in wide 4 in thick for corner to sections 29. 30. 31. 32.

Undulating prairie. 1st rate

East on a random line between sections 29 and 32

Variation 10° 30' East

9.00 Enter. brush bearing N E by E

10.00 Creek 6 lks wide runs S. E.

12.60 Same creek 6 lks wd runs N. E.

14.60 same creek 6 lks. W. runs S. E.

15.10 same creek 6 lks. W. runs N E.

Township 5 N. Range 11 E. 6" Pr Merid

16.10 same. Creek 6 links W. runs S. E
17.60 same creek 6 lks. wd. runs N E
21.50 same creek 6 lks. wd. runs. S. E.
36.00 same creek 6 lks. wd. runs N E
39.00 same creek 6 lks wd. runs S. E.
40.00 Set stake for temporary quarter section corner
44.00 same creek 6 links W. runs N E
46.00 same creek 6 links wide runs S. E
48.00 same creek 6 links wide runs N E
50.00 Enter Prairie. leave timber and brush bears N E and S. W.
78.00 Cross N Fork of Great Nemaha river. 40 links wide. Runs S. E.
78.50 Enter brush bears N W & S E
80.00 Intersect N & S line 20 links N of the corner to sections 28. 29. 32. 33.

West on true line between sections 29 and 32

Variation 10° 21' E

Township 5 N Range 11 E. 6" Pr Merid

40.00 Set a Post for quarter section corner from which
A. Blackwalnut 16 in diam bears S. 9°30' W 116 lks dist
A. B. Walnut 12 in diam bears N. 69°30' W. 168 lks dist
80.00 To the corner to sections 29 30. 31. 32. 2d rate rolling prairie
The banks of creek which the line crosses is covered with brush and a few scattering trees
Timber Oak, Elm, hickory and B. Walnut.

West on a random line between sections 30 and 31

Variation 10° 45' E

2.00 Enter brush bearing S. W and N E.
7.30 Run 6 links wide Runs N E
8.50 same creek 6 lks wide runs S. E
10.30 same creek 6 lks wide runs N E
11.50 same creek 6 lks. wide runs S. E
17.25 same creek 6 lks. wide runs. N E
26.50 Run 2 links wide runs S.

Township 5 N Range 11 E 6th Pr Merid

40.00 Set stake for temporary quarter section corner

79.75 Intersect the west boundary of the Township 46 links south of the corner to sections 30 and 31

East on true line between sections 30 and 31

Variation 10°25' E

39.75 Set lime stone 14 in long 12 in wide 3 in thick for quarter section corner

79.75 To the corner to sections 29 30 31. 32

2nd rate broken prairie some bush and a few trees

Hickory, Oak, Elm and B. Walnut Timber

Township 5 N Range 11 E. 6th Pr Merid

North between sections 29 and 30

Variation 10° 30' E

1.60 Run 6. lks wide runs E.

40.00 Set lime stone 15 in long 12 in wide 4 in thick for quarter section corner

80.00 Set lime stone 15 in long 12 in wide 3 in thick for corner to sections 19. 20. 29. 30

East of line 1st rate dry bottom land

West of line 1st rate rolling Prairie

East on a random line between section 20. and 29.

Variation 10° 30

40.00 Set stake for temporary quarter section corner.

40.10 Enter Hazel Brush bears N & S.

40.70 Slough 60 lks wide bears N & S. E.

41.00 Enter Timber bears N & S E.

54.20 North Fork Big Nemaha river 50 lks wide runs S. E.

Township 5 N. Range 11 E. 6th P. M

60.00 Leave Brush & Timber. Enter. Prairie bearing N W & S E

80.10 Intersect. N & S. line at the corner to sections 20. 21. 28. 29.

West on true line between section 20 and 29.

Variation 10°30' E

40.05 Set. lime stone 14 in long 12 in wide 3 in thicks for quarter section corner

80.10 To the corner to Sections 19.20.29.30

Undulating prairie 1st class Oak. Elm & Maple timber.

West on a Random line between Sets 19 & 30

Vareation 10°30' East

40.00 Set temporary quarter Section Corner

79.23 Intersect the West boundery of the tusp 13 links N of Corner to Sections 19 & 30

East on true line between Sections 19 & 30

Variation 10° 35' East

39.23 Set a lime stone 14 in long 12 in wide 3 in thick for quarter section corner

79.23 To the Corner to Sections 19.20.29.30 1st rate gently rolling prairie

Township 1 N Range 11 E 6th Pr. Meridian

North between Sections 19 and 20

Variation 10°30' East

31.30 Enter Brush bears E and S. W.

33.70 Cross North fork of Great Nemaha river 30 links wide runs East

40.00 Set a lime stone 14 in long 12 in wide 3 in thick for quarter Section Corner

80.00 set a lime stone 15 in long 12 in wide 3 in thick for corner to Sections 17.18.19.20.

West of line 1st rate dry bottom land S. W. quarter of Sect. 20. dry bottom land with timber on the banks of the Nemaha. the remaining part 2d rate rolling prairie.

East on a random line between Sections 17 and 20

Variation 10°30' East

18.00 Slough 50 lks wide runs South

40.00 Set temporary quarter section corner

79.90 Intersect N & S line 69 links

Township 5 N Range 11 E 6th P. M.

South of the corner to Sections 17, 20, 16, 21

West on a true line between Sections 17 and 20

Variation 11° East

39.95 Set a lime stone 16 in long 12 in wide 4 in thick for quarter Sec. Corner

79.90 To the Corner to Sections 17, 18, 19, 20

2d rate high rolling prairie

West on a Random line between Sections 18 and 19

Variation 10° 30' East

39.80 Creek 2 links wide runs S. W.

40.00 Set a stake for temporary quarter Section Corner

56.00 A Run 2 links wide Runs South

60.00 Enter brush bears N.W and S.E

61.30 Nemaha 40 links wide runs S E

66.40 Nemaha 40 links wide " N E

70.35 Nemaha 40 links wide " S. E

Township 5 N Range 11 E 6th Pr. Mdn

72.00 Leave brush bears N W and S E

80.40 Intersect N & S line 40 links south of the corner to sections 18, 19, ~~13 and 24~~

East on true line between Sections 18 and 19

Variation 10° 10' East

40.40 Set a lime stone 15 in long 12 in wide 3 in thick for quarter Section Corner

80.40 To the Corner to Sections 18, 19, 17, 20

South of line 1st rate dry bottom land. North of line 2d rate high rolling prairie

May 9th 1856

North between Sections 17 and 18

Variation 10° 35' East

40.00 Set a lime stone 12 in long 10 in wide 5 in thick for quarter Section Corner

80.00 Set a lime stone 12 in long 9 in wide 8 in thick for Corner to Sections 7, 8, 17, 18. 2d rate rolling prairie

Township 5 N Range 11 E 6th Pr. Merid.

East on a random line between
Sections 8 and 17
Variation 10° 35' East
40.00 Set a stake for temporary quarter
Section Corner
72.50 Run 2 lks wide runs S. E
79.72 Intersect N and S line 20 links
south of the corner to Sections
8, 9, 16, 17.
West on a true line between
sections 8 and 17
Variation 10° 44' East
39.86 Set a lime stone 4 in long 2 in
wide 3 in thick for quarter
section Corner.
79.72 To the corner to Sections 7, 8, 17, 18
2d rate high rolling prairie

West on a random line
between Sections 7 and 18
Variation 10° 35' East

Township 5 N Range 11 E 6th Pr. Merid.

26.00 Enter hazel brush bears N E and S W
26.75 A run 5 links wide runs S. W.
28.50 Same run 5 links wide runs N. W
29.75 Same run 5 lks wide runs S. W.
40.00 Set a post for temporary quarter. Sec. Corner
50.00 Same run 5 links wide Runs N. W.
67.00 Enter timber bears N. E. and S. W.
68.25 Same run 5 links wide runs S. W
73.00 Same run 5 lks wide runs N. W.
79.00 Intersect the West boundery of the
Township 60 links South of the
corner to Sections 7 and 18. this corner
is a boulder, in timber, but
no bearing trees taken.
East on a true line between Sections
7 and 18
Variation 10° 9' East
39.00 Set a post for quarter Section
Corner from which
A Bur Oak 8 in diam bears S 79¼° E 178 lks dist
A White Oak 12 in diam bears S 10¾° W 96 lks dist
The best trees here

Township 5 N. Range 11 E 6th Pr. Merid.

79.00	To the Corner to Sections 7.8.17.18
	2d rate land.
	Brush and timber along
	the creek. The ballance
	prairie. Timber Oak. Elm
	Walnut and Hickory.
	North between Sections 7 and 8
	Variation 10° 40' East
21.50	Creek 2 links wide runs S.W.
40.00	Set a line stone 18 in long 10 in
	wide 3 in thick for quarter Sec Corner
80.00	Set a line stone 16 in long 14 in
	wide 5 in thick for Corner to
	Sections 5.6.7 and 8
	2d rate high rolling prairie
	East on a random line between
	Sections 5 and 8
	Variation 10° 40' East
40.00	Set a stake for temporary
	quarter Section Corner

Township 5 N Range 11 E 6th Pr. Mdn

79.85	Intersect the N & S line 22 links
	south of Corner to Sections 5.4.8.9
	West on true line between
	Sections 5 and 8
	Variation 10° 49' East
39.92½	Set a line stone 14 in long 10 in wide
	4 in thick for quarter Sec. Corner
79.85	Set the Corner to Sections 5.6.7.8
	2d rate high rolling prairie
	West on a Random line between
	Sections 6 and 7
	Variation 10° 30' East
40.00	Set a stake for temporary quarter
	Section Corner
41.45	Bend of run 2 links wide runs N.W.
51.00	Same run runs S.W. 2 lks wide
54.00	Run 2 links wide runs South
78.72	Intersect the west boundary
	of the Township 23 links S. of Corner
	to Sections 6 and 7

Township 5 N Range 11 E 6th P. Mdn

East on true line between
Sections 6 and 7
Variation 10° 20' East

38.72 Set a lime stone 14 in long 12 in wide
3 in thick for quarter Section
Corner.

78.72 To the Corner to Sections 5, 6, 7, 8
2d rate high rolling prairie

North on a random line between
Sections 6 and 5
Variation 10° 40' East

40.00 Set a stake for temporary quarter
Section Corner.

80.48 Intersect the North boundery
of the township 24 links East
of the Corner to Sections 5 and 6
South on a true line between
Sections 5 and 6
Variation 10° 50' East

40.48 Set a lime stone 14 in long 10 in

Township 5 N Rang 11 E 6th P. Meridn

wide 4 in thick for quarter
Section Corner.

80.48 To the Corner to Sections 5, 6, 7, 8.
2d rate high rolling prairie
Bat. Eve. May 10th 1856

Township 5 N Range 11 E 6th P. Mdn

General Descriptive

The North Fork of Big Nemaha river runs through Sections 19, 20, 29, 33 and 34, along which are fine dry bottom lands. And in some places considerable good timber. In sections 34 and 35 are good building lime stone. The uplands are high and rolling, generaly 2d rate. No settlements or improvements have yet been made. The township is susceptible of supporting a good settlement. Timber chiefly Black Walnut Oak, Elm, Hickory and hackberry is found only along the streams.

List of the names of the individuals Employed to assist in surveying measuring and marking the lines and corners described in the foregoing field notes of township No 5 North Range No 11 East of the 6th Principal Meridian, Showing the respective capacities in which they acted

Geo W. Brown	Chainman
John Ford	Chainman
D. M. Baldwin	Flagman
A. D. Ogad	Flagman
L. P. Dilley	Axeman
John Barber	Axeman
John H. Moxon	Compassman

For Oaths see T. 8 N.

Township No. 6 N. R. 11 East



Field Notes of the Survey of the Subdivision lines in Township No 6 North. Range No 11 East of the 6th Principal Meridian in the Territory of Nebraska - Surveyed By Justus L. Cozad Deputy Surveyor under his contract No-119 bearing date the 8th of Apr 1856

Survey commenced May 12th 1856

Survey completed May 19th 1856

Cozad

A list of the names of the individuals Employed to assist in running measuring or marking the lines and corners described in the following field Notes of Township No 6 North Range 11 East of the 6th Principal Meridian, Showing the respective capacities in which they acted

Geo H Brown	Chainman
John Ford	Chainman
D. M Baldwin	Flagman
A. D. Cozad	Flagman
L. P. Dilley	Axeman
John Barber	Axeman
John H Mason	Compassman

Field Notes of the Subdivision lines in Township No 6 North Range No 11 East of the 6th Principal Meridian

Chain compared with standard and found correct

To Adjust my compass for subdividing this Township, I begin at the South East Corner of the township and Run

North on a blank line along the East side of Section 36

Variation 10° 25' East

39.95 To a point 7 links East of 1/4 Sec. Cor.

79.90 To a point 13 links East of the corner to Sections 25, 36, 30, 31

True variation of needle by my compass 10° 30' East

From the South East corner of the township I run West along the south side of Section 36

Township 6 North Range 11 E 6th P.M.

on a blank line

Variation 10° 30' East

39.96 To a point 10 links north of quarter section Corner

80.02 To a point 23 links North of the corner to Sections 1, 2, 35, 36.

To run a line parallel to this section line. My compass must be adjusted to

Variation 10° 40' East

Township 6 N Range 11 E 6th P. M.

Begin at a stone corner to Sections 35, 36, 1, 2 and run North between Sections 35 and 36

Variation 10° 30' East

17.20 A run 2 links wide runs East

40.00 Set a lime stone 18 in long 16 in wide 3 in thick for quarter Sec. Corner

00 Set a lime stone 16 in long 12 in wide 4 in thick for corner to Sections 25, 26, 35, 36

2d rate high rolling prairie

East on a random line between Sections 25 and 36

Variation 10° 35' East

40.00 Set a stake for temporary quarter Section Corner

75.00 Wet ravine. bears. N.E. & S.W.

80.02 Intersect the East boundery of the Township 30 links South of the corner to Sections 25 and 36

Township 6 N Range 11 E 6th P. M.

West on true line between
Sections 25 and 36
Variation 10° 48' East

40.01 Set a lime stone 16 in long 12 in wide
4 in thick for quarter Sec. Corner,

80.02 To the Corner to Sections 25.26.35.36,
2d rate high rolling prairie
May 12th 1856 (Rainy)

North between Sections 25 & 26
Variation 10° 30' East

40.00 Set a lime stone 14 in long 14 in wide
3 in thick for quarter Section Corner

80.00 Set a lime stone 14 in long 12 in
wide 3 in thick for Corner
to Sections 23.24.25.26
1st rate gently rolling prairie

East on a random line between
Sections 24 and 25
Variation 10° 40' East

40.00 Set a stake for temporary quarter

Township 6 N Range 11 E 6th Pr. Mer.

Section Corner.

47.10 Creek 6 links wide runs S. E

80.20 Intersect East boundery of
the township 5 links North
of Corner to Sections 24.25
West on true line between
Sections 24 and 25
Variation 10° 38' East

40.10 Set a lime stone 16 in long 12 in
wide 3 in thick for quarter
Section Corner.

80.20 To the Corner to Sections 23.24.25.26
1st rate gently rolling prairie

North between Sections 23 and 24
Variation 10° 20' East

12.50 Creek 5 links wide runs S. E
40.00 Set a lime stone 14×10×4 for 1/4 Section Corner
80.00 Set a lime stone 20 in long 11 in wide
3 in thick for Corner to Sections
13.14.23.24. South part high
rolling prairie. North part

Township 6 N Range 11 E 6th Pr. M.

gently rolling prairie
Soil 1st rate.

East on a random line between
Sections 13 and 24
Variation 10° 40' East
40.00 Set a stake for temporary
quarter Section Corner.
80.00 Intersect the East boundary
of the township 48 links N
of the corner to Sections 13 and
West on true line between
Sections 13 and 24
Variation 10° 20' East
40.00 Set a line stone 20 in long 13 in
wide 3 in thick for quarter
Section Corner.
80.00 To the Corner to Sections 13, 14, 23, 24
1st rate gently rolling prairie

Township 6 N. Range 11 E 6th Pr. Mer.

North between Sections 13 & 14
Variation 10° 20' East
40.00 Set a line stone 14 in long 14 in
wide 4 in thick for quarter
Section Corner.
80.00 Set a line stone 16 in long 14 in
wide 4 in thick for Corner to
Sections 11, 12, 13, 14
2d rate high rolling prairie

East on a random line between
Sections 12 and 13
Variation 10° 20' East
5.00 Creek 2 links wide runs North
40.00 Set a stake for temporary quarter
Section Corner
80.32 Intersect the East boundary of
the township 14 links South of
the Corner to Sections 12 and 13
Variation 10° 15' East
West on true line between

Township 6 N Range 11 E 6th Pr. Mer.

Sections 12 and 13

Variation 10° 26 East

40.16 Set a lime stone 14 in long 12 in wide 4 in thick for quarter Section Corner

80.32 To Corner to Sections 11, 12, 13, 14

2d rate high rolling prairie

North between Sections 11 and 12

Variation 10° 00 East

40.00 Set a lime stone 14 in long 12 in wide 3 in thick for quarter Section Corner,

68.50 South fork of Little Nemaha river 30 links wide, 3 ft deep, runs N. East

71.00 Same 30 lks wide runs N. W.

72.00 Same 30 lks wide runs N. E

80.00 Set a lime stone 14 in long 12 in wide 3 in thick for Corner to Sections 1, 2, 11, 12

Township 6 N Rang 11 E 6th Pr. Mer.

South portion, 2d rate high rolling prairie, North Portion 1st rate dry bottom land

East on a Random line between Sections 1 and 12

Variation 10° 15' East

16.70 South fork of Little Nemaha river 30 links wide, 3 feet deep. Runs N. E,

40.00 Set a stake for temporary quarter Section Corner

80.72 Intersect the East boundery of the township 57 links South of the Corner to Sections 1 and 12

West on true line between Sections 1 and 12

Variation 10° 39' East

40.36 Set a lime stone 16 in long 14 in wide 3 in thick for

Township 6 N Range 11 E 6 Pr. Mer

quarter Section Corner

80.72 To Corner to Sections 1, 2, 11, 12

2d rate high rolling prairie

North on a Random line between Sections 1 and 2

Variation 9° 45' East

2.00 Slough 50 links wide runs East

40.00 Set a stake for temporary quarter section Corner

80.86 To the Corner to Sections 1, 2, 11, 12

80.26 Intersect the North boundery of the township 35 links East of the Corner to Sections 1 and 2

South on a true line between Sections 1 and 2

Variation 10° 00 East

40.26 Set a line stone 14 in long 12 in wide 3 in thick for quarter Section Corner.

80.26 To the Corner to Sections 1, 2, 11, 12

South half wet bottom land

Township 6 N Range 11 E 6 Pr. Mer

North half gently rolling prairie, Soil 1st rate

May 13th 1856

X

Begin at a stone on the South boundery of the township at the Corner to Sections 2, 3, 34 and 35 and run North between Sections 34 and 35

Variation 10° 30' East

40.00 Set lime stone 14 in long 12 in wide 4 in thick for quarter section Corner.

50.00 Run 2 links wide runs West

80.00 Set a lime stone 16 in long 12 in wide 3 in thick for corner to Sections 26, 27, 34, 35.

2d rate farming land. Soil good but too rolling. A few trees on creek west of line

Township 6 N Range 11 East 6 P.M.

East on a random line between
Sections 26 and 35
Variation 10° 40' East
40.00 Set a stake for temporary quarter
Section Corner
48.00 Run 2 links wide Runs North
80.05 Intersect N & S line 5 links N
of corner to Sections 25.26.35.36
West on true line between
Sections 26 and 35
Variation 10° 38' East
40.02½ Set a line stone 22 in long 10 in
wide 3 in thick for quarter
Section Corner.
80.05 To Corner to Sections 26.27.34.35
2d rate high rolling prairie

North between Sections 26 and
Variation 10° 40' East
40.00 Set a line stone 14 in long 12 in
wide 5 in thick for quarter

Township 6 N Range 11 E 6th Pr. Merid.

section corner
43.00 Creek 6 links wide runs N. E
80.00 Set a line stone 16 in long 13 in
wide 3 in thick for Corner to
Sections 22.23.26.27.
Soil 1st rate, Bottom land
on creek wide and dry. Upland
gently rolling prairie.

East on a random line between
Sections 23 and 26
Variation 10° 40' East
40.00 Set a stake for temporary
quarter Section Corner.
55.00 Creek 6 links wide Runs N. E
80.09 Intersect N & S line 22 links S
of Corner to Sections 23.24.25.26
West on true line between
sections 23 and 26
Variation 10° 49' East
40.04½ Set a line stone 16 in long 12 in

Township 6 N Range 11 E 6th Pr. Mdn

wide 4 in thick for quarter section corner.

80.09 To corner to sections 22, 23, 26, 27
1st rate gently rolling prairie prairie, Good dry bottom land along creek

North between Sections 22 and 23
Variation 10° 40' East

40.00 Set a lime stone 14 in long 12 in wide 4 in thick for quarter Section corner.

80.00 Set a lime stone 16 in long 12 in wide 3 in thick for corner to Sections 14, 15, 22, 23.
1st rate high rolling prairie

East on a random line between Sections 14 and 23
Variation 10° 30' East

16.50 Run 1 link wide Runs N. E

Township 6 N Range 11 E 6th Pr. Mdn

38.50 Run 1 link wide Runs North

40.00 Set a stake for temparary quarter Section corner.

80.40 Intersect N & S line 20 links S of the corner to Sections 13, 14, 23, 24
West on true line between Sections 14 and 23
Variation 10° 39' East

40.20 Set a lime stone 14 in long 12 in wide 3 in thick for quarter Section Corner.

80.40 To the Corner to Sections 14, 15, 22, 23
2d rate high rolling prairie

North between Sections 14 & 15
Variation 11° East

40.00 Set lime stone 16 in long 13 in wide 3 in thick for quarter Section Corner

80.00 Set a lime stone 16 in long 14 in wide 3 in thick for Corner to Sections 10, 11, 14, 15
2d rate high rolling prairie

Township 6 N Range 11 E 6th Pr. Mdn.

East on a random line between Sections 11 and 14

Variation varies from 11° at the West End of line to 10°15' at the East End of the line.

24.50 Spring run 2 links wide Runs N.

40.00 Set a stake for temporary quarter Section Corner.

79.84 Intersect N & S line 25 links South of the corner to Sections 11, 12, 13, 14

West on true line between Sections 11 and 14. Variation at the corner to Sections 11, 12, 13, 14, 10° 26' East,

39.92 Set a lime stone 14 in long 11 in wide 4 in thick for quarter Section Corner

79.84 To Corner to Sections 10, 11, 14, 15.

2d rate high rolling prairie

Township 6 North Range 11 E 6th Prin. Mer.

North between Sections 10 and 11

Variation 10° 30' East

40.00 Set a line stone 14 in long 12 in wide 4 in thick for quarter Section Corner

43.50 South fork of Little Nemaha river 40 links wide runs East

67.00 Slough 50 links wide bears E & W.

80.00 Set a line stone 20 in long 11 in wide 3 in thick for Corner to Sections 2 3, 10, 11.

South part 1st rate bottom land North part 2d rate high rolling prairie

East on a random line between Sections 2 and 11

Variation 10° 30' East

27.00 Enter Slough 110 links wide 2 feet deep, bearing East and S. W by W.

40.00 falls in the Slough

45.50 Enter prairie. Leave slough bearing N W and S E.

46.00 Set a temporary witness corner.

Township 6 N. Range 11 E 6th Pr. M.

72.00 Enter Slough bearing N E & S W
78.00 Leave slough bearing N E & S W
80.00 Intersect N & S line 54 links South of the Corner to Sections 1, 2, 11 12
West on true line between Sections 2 and 11
Variation 10° 54' East
40.00 The point for quarter Section corner falling in the slough I set a lime stone 14 in long 12 in wide 3 in thick for witness corner. 6 chains East of the true point for corner
80.00 The corner to Sections 2, 3, 10, 11
Rather wet bottom land.
2d rate

Township 6 N Range 11 E 6th Pr. Mdn

North on a random line between Sections 2 and 3
Variation 10° 30' E
40.00 Set a stake for temporary quarter section corner
79.95 Intersect the North boundary of the Township 26 links West of the Corner to Sections 2 and 3
South on true line between Sections 2 and 3
Variation 10° 19' East
39.95 Set lime stone 16 in long 12 in wide 3 in thick for quarter Section. Corner
79.95 To Corner to Sections 2, 3, 10, 11
2d rate high rolling prairie
May 14th 1856

Township 6 N Range 11 E 6th Pr. M.

North between Sections 33 & 34

Variation 10° 30' East

40,00 Set a line stone 14 in long 12 in wide 3 in thick for quarter Section corner.

80,00 Set a line stone 16 in long 12 in wide. 5 in thick for Corner to Sections 27. 28. 33. 34

2d rate high rolling prairie

East on a random line between Sections 27 and 34

Variation 10° 30' East

40,00 Set a stake for temporary quarter section Corner.

54,24 Cross Creek 5 links wide runs N. E.

55,50 Same creek 5 links wide runs South

57,50 Same creek 5 links wide runs North

80,14 Intersect N & S line 30 links South of the corner to Sections 26. 27. 34. 35

West on true line between Section

Township 6 N Range 11 E 6th Pr. Mer.

Chains 27 and 34. Varia. 10° 43' East

40,07 Set a line stone 16 in long 12 in wide 3 in thick for quarter Section Corner.

80,14 To the Corner to Sections 27. 28. 33. 34

Dry bottom land on the Creek. A few trees on the creek. Soil 1st rate. Timber Elm and B. Walnut

North between Sections 27 and 28

Variation 10° 30' East

40,00 Set a line stone 16 in long 6 in wide 6 in thick for quarter Section corner

80,00 Set a line stone 16 in long 12 in wide 5 in thick for Corner to Sections 21. 22. 27. 28

2d rate high rolling prairie

East on a Random line between Sections 22 and 27

Variation 10° 30' East

Township 6 N Range 11 E 6th Pr. Merid.

40.00 Set a stake for temporary quarter Section Corner.

79.92 Intersect N & S line at the corner to Sections 22.23.26.27

West on true line between Sections 22 and 27

Variation 10° 30' East

39.96 Set a line stone 14 in long 10 in wide 6 in thick for quarter section corner.

79.92 To the corner to Sections 21.22. 27.28. 2d rate prairie

North between Sections 21 and 22

Variation 10° 30' East

29.00 Creek 4 links wide Runs N.E.

40.00 Set a line stone 16 in long 12 in wide 5 in thick for quarter Section Corner.

80.00 Set a line stone 20 in long 12 in wide 3 in thick for corner to

Township 6 N Range 11 E 6th Pr. Merid.

Sections 15.16. 21.22.

Dry bottom lands on the creek about 30 chains wide. Up lands gently rolling. Soil 1st rate

East on a random line between Sections 15 and 22

Variation 10° 30' East

38.50 Creek 6 links wide Runs North

40.00 Set a stake for temporary quarter section corner.

80.00 Intersect N & S line at the corner to Sections 14.15.22.23.

West on true line between Sections 15 and 22

Variation 10° 30' East

40.00 Set a line stone 16 in long 12 in wide 4 in thick for quarter Section Corner from which. A White Oak 8 in diam. Bears S 89° W 80 links distant

80.00 To the corner to Sections 15.16.21.22

Township 6 N Range 11 E 6th Pr. Mdn

1st rate gently rolling prairie

North between Sections 15 and 16
Variation 10° 30' East

40.00 Set a line stone 14 in long 12 in wide 3 in thick for quarter Section Corner.

80.00 Set a line stone 14 in long 12 in wide 5 in thick for corner to Sections 9, 10, 15 & 16.
1st rate gently rolling prairie

East on a random line between Sections 10 and 15
Variation 10° 30' East

6.00 Enter hazel brush bears N & S
8.00 Creek 6 links wide runs North
10.00 Enter prairie bears N & S
80.26 Intersect N & S line 10 links S of the Corner to Sections 10, 11, 14, 15
West on true line between

Township 6 N Range 11 E 6th Pr. Mdn

Sections 10 and 15
Variation 10° 34' East

40.13 Set a line stone 16 in long 12 in wide 6 in thick for quarter section Corner.

80.26 To the corner to Sections 9, 10, 15, 16
1st rate gently rolling prairie

North between Sections 9 and 10
Variation 10° 30' East

40.00 Set a line stone 12 in long 10 in wide 6 in thick for quarter Section Corner.

44.00 South fork of Little Nemaha river 30 links wide 3 feet deep runs East

47.00 Same Creek 30 links wide Runs S. E.

50.00 Same creek 30 links wide Runs East

80.00 Set a line stone 16 in long 12 in wide 3 in thick for corner to Sections 34, 9, 10. Sections 9 and 10 are nearly all bottom land. Rather wet. Soil 1st rate.
A few scattering Oak and Elm trees on the Creek.

Township 6 N Range 11 E 6th Pr. Mdn

East on a random line between Sections 3 and 10

Variation 10° 30' East

40.00 Set a stake for temporary quarter Section Corner.

62.40 Run 4 links wide runs South

80.00 Intersect N & S line 40 links N of corner to Sections 2.3.10.11

West on true line between Sections 3 and 10.

Variation 10° 13' East

40.00 Set a lime stone 13 in long 13 in wide 4 in thick for quarter Section corner.

80.00 To the corner to Sections 3.4.9.10

South of line rather wet bottom land. North of line gently rolling prairie. 1st rate

North on a random line between Sections 3 and 4

Township 6 N Range 11 E 6th Pr. Mdn

Variation 10° 30' East

40.00 Set a stake for temporary quarter Section corner.

74.80 Run 2 links wide runs East

79.20 Intersect the north boundary of the Township 12 links west of the corner to Sections 3 and 4

South on a true line between Sections 3 and 4

Variation 10° 25' East

39.20 Set a lime stone 18 in long 10 in wide 3 in thick for quarter Section Corner.

79.20 To the Corner to Sections 3.4.9.10

1st rate gently rolling prairie

May 15th 1856

Township 6 N Range 11 E 6th Pr. Mer.

North between Sections 32 and 33
Variation 10° 30' East

40.00 Set a lime stone 14 in long 12 in wide 3 in thick for quarter section corner.

74.00 Enter hazel bushes bearing E & W

80.00 Set a lime stone 18 in long 12 in wide 4 in thick. in hazel bushes, for corner to Sections 28. 29. 32. 33.

3d rate high rolling prairie

East on a random line between Sections 28 and 33.
Variation 10° 30' East

1.50 Leave brush. Enter prairie bears N.E.

34.00 Run 2 links wide runs North

40.00 Set a stake for temporary quarter Section Corner

80.26 Intersect N & S line 22 links South of corner to Sections 27. 28

Township 6 N Range 11 E 6th Pr. Merid.

33. 34

West on true line between Sections 28 and 33
Variation 10° 40' East

40.13 Set a lime stone 16 in long 12 in wide 3 in thick for quarter Section Corner.

80.26 To the corner to Sections 28. 29. 32. 33.

2d rate high rolling prairie

North between Sections 28 and 29
Variation 10° 30' East

2.00 Leave brush. Enter prairie bears E & W.

20.50 Enter timber bears N E and S W

24.00 Creek 5 links wide runs N.E

26.50 Leave timber Enter prairie bears N.E and S. W.

40.00 Set a lime stone 14 in long 13 in wide 3 in thick for quarter section corner

44.00 Enter brush. bears S. E & N. W

Township 6 N Range 11 E 6th Pr. Mer.

44.40 Run 2 links wide runs S. E

46.00 Enter prairie bearing S. E and N.

80.00 Set a line stone 15 in long 10 in wide 5 in thick for Corner to Sections 20. 21. 28. 29.

2d rate high rolling prairie

Timber Oak. Elm and Black. Walnut

East on a random line between sections 21 and 28

Variation 10° 30' East

29.50 Creek 3 links wide runs S. E.

40.00 Set a stake for temporary quarter section corner.

46.60 Creek 6 links wide runs N. E

47.20 Same creek 6 links wide Runs S. E.

51.50 Same creek 6 links wide Runs N. E.

54.20 Same creek 6 links wide Runs S. E.

60.00 Same creek 6 links wide Runs N. E.

60.70 Same creek 6 links wide Runs S. E

62.00 Same creek 6 links wide Runs N. E.

Township 6 N Range 11 E 6th Pr. Mer.

68.00 Cross Creek 3 links wide Runs North.

80.20 Intersect N & S line 48 links South of the corner to Sections 21. 22. 27 and 28.

West on true line between sections 21 and 28

Variation 10° 50' East

40.10 Set a line stone 16 in long 12 in wide 3 in thick for quarter Section Corner.

80.20 To the Corner to Sections 20. 21. 28. 29.

Sog bottom land along the creek

Remainder gently rolling prairie

A little scattering Oak Elm and Black Walnut timber on Creek

North between Sections 20 and 21

Variation 10° 25' East

8.00 Run 2 links wide runs East

40.00 Set a line stone 20 in long 16 in wide 4 in thick for quarter Section Corner.

Township 6 N Range 11 E 6th Pr. Mer.

80.00 Set a line stone 15 in long 10 in wide 5 in thick for corner to Sections 16, 17, 20, 21
2d rate high rolling prairie.

East on a Random line between Sections 16 and 21
Variation 10° 35' East
11.00 Run 2 links wide runs North
40.00 Set a stake for temporary quarter section corner.
79.96 Intersect north and south line 60 links south of the corner to Sections 15, 16, 21, 22
West on true line between 16 and 21.
Variation 11° 01' East
39.98 Set a line stone 16 in long 12 in wide 5 in thick for ~~corner~~ quarter section corners
79.96 To the corner to Sections 16, 17, 20, 21

Township 6 N Range 11 E 6th Pr. Mer.

2d rate high rolling prairie

North between Sections 16 and 17
Variation 10° 30' East
10.00 Run 2 links wide bears N. E
40.00 Set a line stone 12 in long 8 in wide 6 in thick for quarter section corner.
80.00 Set a line stone 18 in long 12 in wide 6 in thick for corner to Sections 8, 9, 16, 17.
2d rate high rolling prairie

East on a random line between Section 9 and 16
Variation 11° 00' East
38.50 Spring run 2 links wide runs North
40.00 Set a stake for temporary quarter section corner.
80.00 Intersect North and South line 40 links south of the corner to

Township 6 N Range 11 E 6th Pr. Mer.

Sections 9, 10, 15, 16.

West on true line between Sections 9 and 16

Variation 11° 17' East

40.00 Set a line stone 14 in long 10 in wide 6 in thick for quarter section corner.

80.00 To the Corner to Sections 8, 9, 16, 17, 2d rate high rolling prairie

North between Sections 8 and 9

Variation 10° 30' East

40.00 Set a line stone 14 in long 9 in wide 4 in thick for quarter Section Corner.

55.00 Enter timber bears East and West

55.30 South Fork of Little Nemaha River 40 links wide 3 feet deep Runs East

56.80 Slough. bears E & W 50 links wide

56.82 Hackberry 6 in diam.

58.00 Leave timber, Enter prairie, bears E &

Township 6 N Range 11 E 6th Pr. Mer.

80.00 Set line stone 14 in long 12 in wide 3 in thick for corner to Sections 4, 5, 8, 9. 1st rate bottom land rather wet in places.

Timber Hackberry Elm and Black Walnut

East on a Random line between Sections 4 and 9.

Variation 11° 00 East

4.00 Creek 3 links wide runs South

40.00 Set a stake for temporary quarter Section Corner.

80.25 Intersect N & S line 27 links South of the corner to Sections 3, 4, 9, 10

West on true line between Sections 4 and 9

Variation 11° 11' East

40.12½ Set a line stone 16 in long 12 in wide 3 in thick for quarter Section Corner.

80.25 To the Corner to Sections 4, 5, 8, 9.

Dry bottom land South of line

Township 6 N Range 11 E 6th Pr Mdn

high rolling prairie North of line. Soil 1st rate.

North on a Random line between Sections 4 and 5

Variation 10° 45' East

17.25 Creek 3 links wide Runs S. S. E

19.60 Same Creek 3 links wd. Runs S. W

23.10 Same Creek 3 lks wide Runs S. E

25.25 Same Creek 3 lks wd. Runs S W

31.00 Same Creek 3 lks wide Runs S E

34.40 Same Creek 3 lks wide Runs S W

35.30 Same Creek 3 lks wide Runs S E

40.00 Set a stake for temporary quarter Section Corner.

42.25 Creek 3 links wide runs S. W

45.40 Same creek 3 links wide Runs S E.

79.58 Intersect the North boundery of the township 36 links west of the Corner to Sections 4 and 5

South on true line between

Township 6 N Range 11 E 6th Pr. Mdn

Sections 4 and 5

Variation 10° 30' East

39.58 Set a lime stone 14 in long 12 in wide 3 in thick for quarter Section corner.

79.58 To Corner to Sections 4, 5, 8, 9, 2d rate high rolling prairie

May 16th 1856

Township 6 N Range 11 E 6th Pr. Mdn

Begen on the south boundery of the township at the corner to Sections 31 and 32 and run North between Sections 31 and 32

Variation 10° 30' East

40.00 Set a line stone 15 in long 9 in wide 4 in thick for quarter section corner

50.00 Run 2 links wide Runs N.E

80.00 Set a line stone 16 in long 12 in wide 5 in thick for corner to Sections 29. 30. 31. 32

2d rate high rolling prairie

East on a random line between Sections 29 and 32

Variation 10° 30' East

40.00 Set a stake for temporary quarter Section Corner.

44.80 Run 2 links wide Runs South

67.00 Enter hazel bushes bearing N E and S.W.

Township 6 N Range 11 E. 6th Pr. Mdn

67.80 Creek 4 links wide Runs N.E

68.00 Enter prairie bearing N E & S. W.

80.44 Intersect N & S line 22 links South of the Corner to Sections 28. 29. 32. 33.

West on true line between Sections 29 and 32

Variation 10° 39' East

40.22 Set a line stone 14 in long 10 in wide 4 in thick for quarter Section Corner

80.44 To the Corner to Sections 29. 30. 31. 32

2d rate high rolling prairie

West on a Random line between Sections 30 and 31

Variation 10 30' East

40.00 Set a stake for temporary quarter Section Corner

44.20 Run 2 links wide Runs N.E

78.24 Intersect the west boundery of the township 6 links North

Township 6 N Range 11 E 6th Pr. Mer.

of the Corner to Sections 30 and 31
East on a true line between
Sections 30 and 31
Variation 10° 33' East
38.24 Set a lime stone 16 in long 15 in
wide 3 in thick for quarter
section Corner
78.24 To the Corner to Sections 29, 30, 31, 32
2d rate high rolling prairie

North between Sections 29 and 30
Variation 10° 25' East
49.00 Set a lime stone 16 in long 14 in
wide 4 in thick for quarter
section corner.
50.00 Slough runs East 10 links wide.
80.00 Set a lime stone 16 in long 12
in wide 5 in thick for
Corner to Sections 19, 20, 29, 30.
2d rate high rolling prairie
Ridges covered with boulders, frequent

Township 6 N Range 11 E 6th Pr. Mer.

East on a Random line between
Sections 20 and 29
Variation 10° 30' E
40.00 Set a stake for temporary
quarter section corner
80.24 Intersect North and South
line 30 links south of the cor-
ner to Sections 20, 21, 28, 29
West on true line between
Sections 20 and 29
Variation 10° 43' East
40.12 Set a lime stone 18 in long 16 in
wide 3 in thick for quarter
section corner.
80.24 To the corner to Sections 19, 20, 29, 30,
2d rate high rolling prairie

West on a Random line between
Sections 19 and 30
Variation 10° 30' East
40.00 Set a stake for temporary

Township 6 N Rang 11 E 6th P. M.

quarter section corner

50.00 Slough runs N. E 20 links wide

77.42 Intersect the West boundary of the township 50 links N of the corner to sections 19 and 30

East on true line between sections 19 and 30

Variation 10° 51' East

37.42 Set a line stone 14 in long 14 in wide 3 in thick for quarter section corner

77.42 To Corner to Sections 19, 20, 29, 30

2d rate high rolling prairie

North between Sections 19 and 20

Variation 10° 30' East

40.00 Set a line stone 14 in long 13 in wide 5 in thick for quarter section corner.

71.00 Run 2 links wide runs N. W.

72.00 Same run 2 lks. wd, runs N. E

Township 6 N Range 11 E 6th P. M.

72.60 Same run 2 lks. wd. runs N. W

80.00 Set a line stone 16 in long 14 in wide 6 in thick for Corner to Sections 17, 18, 19, 20

2d rate high rolling prairie

East on a random line between Sections 17 and 20

Variation 10° 45' East

40.00 Set a stake for temporary quarter section corner.

80.34 Intersect North and south line 60 links south of the corner to Sections 16, 17, 20, 21

West on true line between Sections 17 and 20

Variation 11° 11' East

40.17 Set a line stone 14 in long 10 in wide 4 in thick for quarter section corner.

80.34 To the corner to Sections 17, 18, 19, 20

Township 6 N Range 11 E

2d rate high rolling prairie
May 17th 1866

West on a random line between
Sections 18 and 19
Variation 11° East

1.80 Creek 2 links wide runs North
40.00 Set a stake for temporary
quarter section corner.
52.00 Enter timber bears N. W and S. E
54.00 Creek 6 links wide runs N. W
55.50 Same Creek 6 links wide runs S. S. W
62.20 Same Creek 6 links wide runs N W
68.50 Leave timber bearing N W & S E
78.40 Intersect the west boundery of
the township 38 link North
of the corner to Sections 18 & 19
East on true line between
Sections 18 and 19
Variation 11° 16' East
38.40 Set a line stone 18 in long 12 in
wide 3 in thick for quarter.

Township 6 N Range 11 E 6th P. Mdn

section Corner.
78.40 To the Corner to Sections 17, 18, 19 & 20
2d rate land. All prairie
Except some timber along the
creek. Timber Oak Elm
and Black Walnut.

North between Sections 17 and 18
Variation 10° 30' East
10.00 Creek 2 links wide runs N E.
14.00 Same creek 2 lks wide runs N. W
20.00 Same creek 2 lks wide runs N. E
32.20 Same creek 2 lks wide runs N. W.
40.00 Set a line stone 18 in long 16 in
wide 4 in thick for quarter section
corner.
42.75 Enter timber bearing E and West
50.00 Creek 3 links wide runs West
53.00 Enter prairie & leave timber
bearing East and N. W
56.00 Enter timber bearing S W and N E.

Township 6 N Range 11 E 6th Pr. Merdn

70.00 Creek 10 links wide 1 link deep
Runs North East
74.25 Leave timber bearing N. E and W.
80.00 Set a line stone 18 in long 16 in
wide 3 in thick for corner to
Sections 7, 8, 17, 18
2d rate, rolling prairie Excep
some timber land along the creek
Timber principally Oak, Sour
Elm and B. Walnut.

East on a Random line between
Sections 8 and 17
Variation 10° 45' East
5.50 Enter timber bearing N & South.
6.00 Creek 10 links wide runs North.
7.00 Enter prairie and Leave timber
bearing North and South.
32.00 Run 2 links wide runs N. W.
40.00 Set a stake for temporary
quarter Section Corner.

Township 6. N Range 11 E 6th Pr. Merdn

80.10 Intersect N & S line 52 links
South of the corner to Sections
8, 9, 16, 17
West on true line between
Sections 8 and 17
Variation 11° 07' East
40.05 Set a line stone 18 in long 16 in
wide 3 in thick for quarter
section Corner.
80.10 To the Corner to Sections 7, 8, 17, 18
2d rate high rolling prairie

West on a random line between
Sections 7 and 18
Variation 10° 45' East
40.00 Set a stake for temporary quarter
section Corner.
78.90 Intersect the West boundery of
the Township 13 links N of the
corner to Sections 7 and 18
East on true line between

Township 6 N Range 11 E 6th P.M. Merid.

Sections 7 and 18

Variation 10° 51' East

38.90 Set a lime stone 12 in long 8 in wide 6 in thick for quarter section corner.

78.90 To Corner to Sections 7, 8, 17, 18 2d rate high rolling prairie

North between Sections 7 and 8 Variation 10° 30' East

40.00 Set a lime stone 14 in long 12 in wide 3 in thick for quarter section corner.

63.20 South fork of Little Nemaha river 30 links wide runs East timber and brush about 200 links wide on this stream

80.00 Set a lime stone 14 in long 12 in wide 3 in thick for corner to Sections 5, 6, 7, 8. 1st rate bottom lands.

Timber Elm Hackberry and B. Walnut

Township 6 N Range 11 E 6th P.M.

East on a random line between sections 5 and 8

Variation 10° 45' East

40.00 Set a stake for temporary quarter section corner.

77.86 Intersect North and South line 56 links south of the corner to Sections 4, 5, 8, 9.

West on true line between Sections 5 and 8

Variation 11° 9' East

39.93 Set a lime stone 14 in long 12 in wide 3 in thick for quarter section corner.

79.86 To the corner to Sections 5, 6, 7, 8 South of line dry bottom land North of line rolling prairie Soil 1st rate.

168/24

Township 6 N Range 11 E 6th Pr. Mdn.

West on a random line
between Sections 6 and 7
Variation 10° 45' East

15.50 Leave prairie and Enter timber
bearing N W and S E

17.00 South Fork of Little Nemaha River
30 links wide Runs S E

21.00 Slough bears N and S E 30 lks. Wd.

21.50 Leave timber Enter prairie
bearing N. W and S E

40.00 Set a stake for temporary quarter
section corner.

79.40 Intersect the West boundary
of the township 28 links North
of the Corner to Sections 6 and 7.
East on true line between
Sections 6 and 7
Variation 10° 57' E

39.40 Set a line stone 16 in long 12 in
wide 3 in thick for quarter
Section Corner.

Township 6 N Range 11 E 6th Pr. Mdn.

79.40 To the Corner to Sections 5, 6, 7, 8
1st rate bottom land
Timber Elm. Walnut and Hackberry

North on a Random line between
Sections 5 and 6
Variation 10° 30' East

40.00 Set a stake for temporary
quarter Section Corner.

80.05 Intersect the North boundary
of the township 40 links East
of the corner to Sections 5 and 6
South on a true line between
Sections 5 and 6
Variation 10° 47' East

40.05 Set a line stone 18 in long 12 in
wide 3 in thick for quarter
section Corner.

80.05 To the Corner to Sections 5, 6, 7, 8
2d rate high rolling prairie
May 19th 1856

52/106

General Description

A creek about 40 links wide runs East through the North End of this township. Also a small creek about 10 links wide rises near the South west corner of the Township and runs North through Sections 28, 21, 22, 15, 10. Along each of these creek there is a great deal of good bottom land. And a little good. Oak. Elm and black walnut timber.

Uplands are good, 1st and 2d rate.

No stone except boulders, which are found along the ridges. No settlements are made.

53/107

List of the Names of the Individuals &c

List of the Names of the individuals Employed to assist in running measuring and marking the lines and corners described in the following field notes of Township No 6 N. Range No 11 E 5th Principal Meridian, Showing the capacities in which they respectively acted

Geo W. Brown	Chainman
John Ford	Chainman
D. M. Baldwin	Flagman
A. D. Cozad	Flagman
L. P. Dilley	Axeman
John Barber	Axeman
John H. Mason	Compassman

For Oath see T 8 N

Field Notes
of the
Survey of the Subdivision lines in Township No 7 North of the Base line Range 11 East of the 6th Principal Meridian in the Territory of Nebraska.

Surveyed By Justus L. Cozad

~~Survey commenced May 22d 1856~~
~~Survey Completed May 28th 1856~~

Under his contract No 119 ~~of J. L. Cozad~~
bearing date Apr 8th 1856

Commenced May 22d 1856
Completed May 28th 1856

Cozad

Township No. 7 S R. 11 East



A list of the names of the individuals Employed to assist in running measuring and marking the lines and corners described in the following field Notes of Township No 7 North of the Base line Range No 11 E. of the 6th Principal Meridian. Showing the respective capacities in which they acted,

Geo W. Brown	Chainman
John Ford	Chainman
D. M. Baldwin	Flagman
A. D. Cozad	Flagman
L. P. Dilley	Axeman
John Barber	Axeman
John H Maxon	Compassman

Field Notes of the Subdivision Lines in Township 7 North of the Base Line Range No 11 East of the 6th Principal Meridian

Chain Compaired with Standard and found correct. To further test my chain and adjust my compass, I begin at Past in Mound at the South East Corner of the township and Run North between Sections 36 and 31

Variation 10° 40' East

40.00 To a point 24 links N of quarter Section Corner.

80.00 To a point 50 links West of Corner to Sections 25, 36, 30, 31

True Variation 10° 19' East.

From the same South East Corner of the township. I run

Township 7 N Range 11 E 6th Pr. Md.

West along the south side of section 36.

Variation 10° 20' East

40.00 To a point 22 links N of quarter section corner.

79.97 To a point 46 North of the corner to Sections 1, 2, 35, 36.

True Variation 10° 40' East

Survey commenced May 22d 1856

Begin on the south boundary of the township at the Corner to Sections 1, 2, 35, 36, and run North between Sections 35 and 36

Variation 10° 20' East

16.28 Slough runs S. East 20 links wide

40.00 Set a line stone 14 in long 12 in wide 5 in thick for quarter section corner.

80.00 Set a line stone 14 in long 12 in wide 5 in thick for corner to Sections 25, 26, 35, 36,

Township 7 N Range 11 E 6th Pr. M.

1st rate table land, No timber

East on a random line between Sections 25 and 36.

Variation 10° 40' East

40,00 Set a stake for temporary quarter Section Corner.

80,00 Intersect the East boundery of the Township 33 links North of the Corner to Sections 25, 36, 30, 31,

West on true line between Sections 25 and 36

Variation 10° 26' East

40,00 Set a line stone 16 in long 14 in long 3 in thick for quarter Section corner,

80,00 To the corner to Sections 25, 26, 35, 36. 1st rate table land.

Township 7 N Range 11 E 6th Pr. M.

North between Sections 25 and 26

Variation 10° 20' East

29,00 Slough 20 links wide runs East

40,00 Set a line stone 16 in long 14 in wide 3 in thick for quarter Section corner.

80,00 Set a line stone 18 in long 11 in wide 6 in thick for ~~quarter Section~~ Corner to sections 24, 25, 26, 23 1st rate gently rolling prairie

East on a random line between Sections 24 and 25

Variation 10° 26' East

15,00 Slough runs N. E. 30 links wide

40,00 Set a stake for temporary quarter section corner

79,80 Intersect East boundery of the township 62 links S. of the corner to Sections 24 and 25

West on true line between

Township 7 N Range 11 E 6th Pr. Mer.

Sections 24 and 25
Variation 10° 53' East

39.90 Set a lime stone 16 in long 14 in wide
4 in thick for quarter section corner
79.80 To the corner to Sections 23, 24, 25, 26.
1st rate gently rolling prairie

North between Sections 23 and 24
Variation 10° 25' East

40.00 The point for quarter section corner
falling in the creek & set a lime
stone 14 in long 12 in wide 8 in
thick for witness corner. 1 ch.
South of true point for Corner.
40.00 Creek 10 links wide runs East
80.00 Set a lime stone 18 in long 12 in wide
3 in thick for Corner to Sections
13, 14, 23, 24.
1st rate gently rolling prairie
No timber

Township 7 N Range 11 E 6th Pr. Mer.

East on a random line between
Sections 13 and 24
Variation 10° 46' East
40.00 Set a flag for temporary quarter Section
corner.
79.70 Intersect East boundery of the township
at the corner to Sections 13 and 24
West on true line between
Sections 13 and 24
Variation 10° 46' East
39.85 Set a lime stone 16 in long 14 in wide
3 in thick for quarter Section corner.
79.70 To Corner to Sections 13, 14, 23, 24
West half gently rolling prairie
East half & og bottom land
1st rate.

North between Sections 13 and 14
Variation 10° 40' East
40.00 Set a lime stone 14 in long 12 in
wide 5 in thick for quarter Section Corner

Township 7 N Range 11 E 6th Pr. Mer.

80.00 Set a line stone 14 in long 12 in wide 3 in thick for corner to Sections 11, 12, 13, 14
1st rate gently rolling prairie

East on a Random line between Sections 12 and 13
Variation 10° 45' East
40.00 Set a stake for temporary quarter Section Corner.
71.80 Creek 40 links wide Runs S. E
79.60 Intersect the East boundary of the Township 10 links North of the Corner to Sections 12 and 13
West on true line between Sections 12 and 13
Variation 10° 41' East
39.80 Set a line stone 14 in long 8 in wide 5 in thick for quarter Section Corner
79.60 To the Corner to Sections 11, 12, 13, 14
1st rate dry bottom land, No timber

Township 7 N Range 11 E 6th Pr. Mer.

Chains North between Sections 11 and 12
Variation 10° 50' East
40.00 Set a line stone 16 in long 12 in wide 5 in thick for quarter Section Corner.
43.00 Creek 40 links wide, 5 feet deep. Runs S. E
80.00 Set a line stone 14 in long 12 in wide 3 in thick for Corner to Sections 1, 2, 11, 12. 1st rate dry bottom land
The N. E. 1/4 of Section 11 has some good B. Walnut, hickory & Elm timber on it
East on a Random line between Sections 1 and 12
Variation 10° 45' East
40.00 Set a stake for temporary quarter Sec. Corner,
79.88 Intersect the East boundary of the Township 25 links South of the Corner to Sections 1 and 12.
West on true line between Sections 1 and 12
Variation 10° 56' East
39.94 Set a line stone 16 in long 6 in wide

Township 7 N Range 11 E 6th Pr. Mdn

6 in thick for quarter Section Corner,

79.88 To Corner to Sections 1.2, 11.12

West half 1st rate dry bottom land

East half 2d rate high rolling prairie

North on a Random line between Sections 1 and 2

Variation 10° 30' East

40.00 Set a stake for temporary quarter Section Corner,

41.00 Spring run 2 links wide runs S.W

79.95 Intersect the North boundery of the township 47 links East of the corner to Sections 1 and 2

South on true line between Sections 1 and 2

Variation 10° 50' East

39.95 Set a lime stone 14 in long 12 in wide 3 in thick for quarter Section Corner,

79.95 To the Corner to Sections 1.2, 11, 12,

2d rate high rolling prairie

May 22d 1856

Township 7 N Range 11 E 6th Pr. Mdn.

Begin at a stone on the South boundery of the township at the Corner of to Sections 34 and 35 and run North between Sections 34 and 35

Variation 10° 40' East

40.00 Set a lime stone 16 in long 12 in wide 6 in thick for quarter Section corner

41.00 Slough runs South East. 10 lks. wide

80.00 Set a lime stone 18 in long 12 in wide 4 in thick for corner to Sections 26. 27. 34. 35,

1st rate gently rolling prairie

East on a Random line between Sections 35 and 26,

Variation 10° 50' East

40.00 Set a stake for temporary quarter section corner,

80.14 Intersect North and south line 50 links South of the corner to Sections 25, 26, 35, 36.

Township 7 N Range 11 E 6th Pr. Mdn.

West on true line between
Sections 26 and 35
Variation 11° 11' East

40.07 Set a lime stone 16 in long 12 in wide
6 in thick for quarter Section Corner.

80.14 To the Corner to Sections 26.27.34.35.
1st rate gently rolling prairie.
No timber.

North between Sections 26 and 27.
Variation 10° 35' East

34.00 Slough runs N. E 20 links wide

40.00 Set a line stone 14 in long 12 in
wide 3 in thick for quarter
Section Corner.

80.00 Set a line stone 14 in long 12 in
wide 6 in thick for Corner to
Sections 22.23.26.27.
2d rate high rolling prairie

Township 7 N Range 11 E 6th Pr. Mdn

Chains East on a random line between
Sections 23 and 26
Variation 10° 40' East

15.00 Slough runs North, 20 links wide

40.00 Set a stake for temporary quarter
Section Corner.

54.00 Slough runs North 30 links wide

80.34 Intersect North and South line
65 links South of Corner to Sections
23.24.25.26.

West on true line between Section
23 and 26
Variation 11° 8' East

40.17 Set a line stone 14 in long 12 in wide
6 in thick for quarter Section Corner

80.34 To the Corner to Sections 22.23.26.27
2d rate high rolling prairie

North between Sections 22 and 23
Variation 10° 15' East

37.20 Spring run 1 link wide Runs N. E

Township 7 N Range 11 E 6th P. M.

40.00 Set a line stone 18 in long 12 in wide 3 in thick for quarter Section Corner

44.75 Creek 10 links wide Runs East

62.00 South side of Slough 120 link wide 2 feet deep Runs East.

80.00 Set a line stone 18 in long 14 in wide 3 in thick for Corner to Sections 14, 15, 22, 23

1st rate dry bottom land

East on a Random line between Sections 14 and 23

Variation 11° East

40.00 Set a flag for temporary quarter Section Corner.

80.30 Intersect North and South line 25 links South of the Corner to Sections 13, 14, 23, 24

West on true line between Sections 14 and 23

Variation 11° 11' East

Township 7 N Range 11 E 6th P. M. Record

40.15 Set a line stone 18 in long 10 in wide 6 in thick for quarter Section Corner

80.30 To the Corner to Section 14, 15, 22, 23

South of line dry bottom land

North of line gently rolling prairie 1st rate

North between Sections 14 and 15

Variation 10° 15' East

40.00 Set a line stone 14 in long 10 in wide 4 in thick for quarter Section Corner

80.00 Set a line stone 16 in long 14 in wide 3 in thick for Corner to Sections 10, 11, 14, 15

1st rate gently rolling prairie

East on a Random line between Sections 11 and 14

Variation 11° East

40.00 Set a flag for temporary quarter Section Corner.

80.00 Intersect North and South line 14 links South of Corner to Sections

Township 7 N Range 11 E 6th Pr. Mdn.

11, 12, 13, 14.

West on true line between Sections 11 and 14

Variation 11° 6' East

40.00 Set a lime stone 14 in long 10 in wide 4 in thick for quarter Section Corner.

80.00 To the Corner to Sections 10, 11, 14, 15, 1st rate dry bottom land

North between Sections 10 and 11

Variation 10° 40' East

40.00 Set Set a lime stone 15 in long 12 in wide 3 in thick for quarter Sec. Corner.

41.20 Slough 20 links wide Runs N. E

80.00 Set a limestone 16 in long 13 in wide 3 in thick for Corner to Sections 2, 3, 10, 11. 2d rate rolling prairie

East on a Random line between Sections 2 and 11

Variation 11° 10' East

Township 7 N Range 11 E 6th Pr Mdn

40.00 Set a stake for temporary quarter Section Corner.

66.00 Enter timber bearing N & S

70.00 Near the right bank of Creek

75.50 Cross Same Creek 40 links wide Runs S E

75.60 Leave timber Enter prairie bearing N & S.

80.10 Intersect North and South line 37 links South of the Corner of Sections 1, 2, 11, 12

West on true line between Sections 2 and 11

Variation 11° 26' East

40.05 Set a lime stone 16 in long 9 in wide 4 in thick for quarter Section Corner

80.10 To the Corner to Sections 2, 3, 10, 11 1st rate dry bottom land Timber Oak, Black Walnut. Elm and hackberry

North on a Random line between Sections 2 and 3

Township 7 N Range 11 E 6th Pr. Md.

Variation 10° 40' East

40.00 Set a stake for temporary quarter Section Corner

80.20 Intersect the North boundery of the township 30 links East of the Corner to Sections 2 and 3 South on true line between Sections 2 and 3

Variation 10° 53' East

40.20 Set a lime stone 15 in long 10 in wide 4 in thick for quarter Section Corner

80.20 To the Corner to Sections 2, 3, 10, 11 1st rate bottom land.

May 23d 1836

Township 7 N Range 11 E 6th Pr. Mdn.

Chains North between Sections 33 and 34

Variation 10° 45' E

40.00 Set a lime stone 14 in long 13 in wide 5 in thick for quarter Section Corner

80.00 Set a lime stone 16 in long 12 in wide 3 in thick for Corner to Sections 27, 28, 33, 34, 2d rate high rolling prairie

East on a Random line between Sections 27 and 34

Variation 11° East

40.00 Set a stake for temporary quarter Section Corner.

80.00 Intersect North and South line 25 links South of the corner to Sections 26, 27, 34, 35

West on true line between Sections 27 and 34

Variation 11° 10' East

40.00 Set a lime stone 16 in long 4 in wide

Township 7 N Range 11 E 6th Pr. Mdn

Chains	
	3 in thick for quarter Section Corner
80.00	To the Corner to Sections 27, 28, 33, 34
	2d rate high rolling prairie

North between Sections 27 and 28

Variation 10° 45' East

38.00	Slough Runs N. E. 10 lks wide
40.00	Set a line stone 18 in long 12 in wide 3 in thick for quarter Section Corner
80.00	Set a line stone 18 in long 14 in wide 5 in thick for Corner to Sections 21, 22, 27, 28.
	2d rate high rolling prairie

East on a random line between Sections 22 and 27

Variation 11° 00 East

10.00	Creek 4 links wide runs N. E
33.00	Creek 3 links wide Runs North
40.00	Set a stake for temporary quarter Section Corner.

Township 7 N Range 11 E 6th Pr. Mdn

80.00	Intersect N and S line 35 links South of the Corner to Sections 22, 23, 26 and 27
	West on true line between Sections 22 and 27

Variation 11° 15' East

40.00	Set a line stone 14 in long 12 in wide 3 in thick for quarter Section Corner.
80.00	To the Corner to Sections 21, 22, 27, 28
	3d rate broken prairie

North between Sections 21 and 22

Variation 10° 45' East

5.00	Run 2 links wide Runs N. E
40.00	Set a line stone 14 in long 12 in wide 4 in thick for quarter Section corner
45.50	Creek 10 links wide Runs East
80.00	Set a line stone 14 in long 12 in wide 4 in thick for Corner to Sections 15, 16, 21, 22.
	1st rate bottom land

Township 7 N Range 11 E 6th Pr. Mdn

East on a Random line between
Sections 15 and 22
Variation 11° 15' East
40.00 Set a stake for temporary quarter
Section Corner.
80.20 Intersect N and S line 40 links
South of Corner to Sections 14, 15, 22 & 23.
West on true line between
Sections 15 and 22
Variation 11° 32' East
40.10 Set a line stone 14 in long 12 in wide
6 in thick for quarter Section corner
80.20 To the Corner to Sections 15, 16, 21, 22
1st rate bottom land

North between Sections 15 and
16 Variation 10° 45' East
40.00 Set a line stone 16 in long 12 in wide 4 in
thick for quarter Section Corner
80.00 Set a line stone 16 in long 12 in wide
5 in thick for Corner to Sections

Township 7 N Range 11 E 6th Pr. Mdn.

9, 10, 15, 16. 2d rate high prairie

East on a Random line between
Sections 10 and 15
Variation 11° 15' East
40.00 Set a stake for temporary quarter
Section Corner.
79.80 Intersect North and South line
26 links South of Corner to Sections
10, 11, 14, 15.
West on true line between
Sections 10 and 15
Variation 11° 26' East
39.90 Set a line stone 14 in long 10 in wide
5 in thick for quarter Section Corner
79.80 To the corner to Sections 9, 10, 15, 16.
1st rate high rolling prairie

North between Sections 9 and 10
Variation 11° East
40.00 Set a line stone 16 in long 10 in wide

Township 7 N Range 11 E 6th P. M.

5 in thick for quarter Section Corner.

80,00 Set a line stone 16 in long 12 in wide 6 in thick for quarter Corner to Sections 3.4.9.10

1st rate gently rolling prairie

East on a random line between Sections 3 and 10.

Variation 11° 20' East

40,00 Set a stake for temporary quarter Section Corner.

80,00 Intersect N and South line at the Corner to Sections 2.3.10.11

West on true line between Sections 10 and 3

Variation 11° 20' East

40,00 Set a line stone 14 in long 12 in wide 4 in thick for quarter Section Corner.

80,00 To the Corner to Sections 3.4.9.10

2d rate high rolling prairie

Township 7 N Range 11 E 6th P. M.

North on a random line between Sections 3 and 4

Variation 11° East

40,00 Set a stake for temporary quarter Section Corner

80,10 Intersect the North boundary of the Township 30 links East of the Corner to Sections 3 and 4

South on true line between Sections 3 and 4

Variation 11° 13' East

40.10 Set a line stone 14 in long, 12 in. wide 3 in. thick for quarter Section Corner

80,10 To the Corner to Sections 3.4.9.10.

2d rate high rolling prairie

May 24th 1856

Township 7 N Range 11 E 6th P.M. Mdn

North between Sections 32 and 33

Variation 10° 45' East

17.20 Run 3 links wide Runs S. W

40.00 Set a line stone 12 in long 8 in wide 6 in thick for quarter Section Corner

80.00 Set a line stone 14 in long 8 in wide 5 in thick for Corner to Sections 28, 29, 32 and 33.

2d rate high rolling prairie

East on a Random line between Sections 28 and 33

Variation 11° East

40.00 Set a stake for temporary quarter Section Corner.

79.54 Intersect North and South line 28 links South of Corner to Sections 27. 28. 33. 34

West on true line between Sections 28 and 33.

Variation 11° 12' East

Township 7 N Range 11 E 6th P.M. Mdn

39.77 Set a line stone 20 in long 12 in wide 4 in thick for quarter Section Corner

79.54 To the Corner to Sections 28. 29. 32. 33.

1st rate high rolling prairie

North between Sections 28 and 29

Variation 10° 55' East

39.50 Slough 15 links wide bearing North West

40.00 Set a line stone 16 in long 12 in wide 6 in thick for quarter Section Corner

48.00 Same slough 25 links wide bears North East

80.00 Set a line stone 18 in long 16 in wide 3 in thick for corner to Sections 20. 21. 28. 29.

2d rate high rolling prairie

East on a Random line between Sections 21 and 28

Variation 11° East

14.50 Slough Runs North 20 lks wide

40.00 Set a flag for temporary quarter

Township 7 N Range 11 E 6th Pr. M.

section corner.

70.00 Creek 2 links wide Runs N. E

79.20 Intersect North and South line 28 links South of corner to Section 21, 22, 27, 28.

West on true line between Sections 21 and 28

Variation 11° 12' East

39.60 Set a lime stone 13 in long 10 in wide 5 in thick for quarter Section Corner

79.20 To the corner to Sections 20, 21, 28, 29

High rolling prairie 2d rate

North between Sections 20 & 21

Variation 10° 55' East

40.00 Set a lime stone 14 in. long 12 in. wide 4 in. thick for quarter Section corner.

60.00 Creek 5 links wide Runs East

80.00 Set a lime stone 14 in long 12 in wide 3 in thick for Corner to Sections 16, 17, 20, 21

Township 7 N Range 11 E 6th Pr. Mdn.

chains South half mile high rolling prairie. North half mile dry bottom land. 1st rate.

East on a random line between Sections 16 and 21

Variation 10° 55' East

22.10 Creek 10 links wide Runs S. East

40.00 Set a stake for temporary quarter section corner.

79.35 Intersect North and South line 37 links south of the corner to Sections 15, 16, 21, 22.

West on true line between Sections 16 and 21

Variation 11° 11' East

39.67 Set a lime stone 14 in long 11 in wide 5 in thick for quarter section corner

79.35 To the corner to Sections 16, 17, 20, 21

1st rate high rolling prairie

Township 7 N Range 11 E 6th P. Mdn.

North between Sections 16 & 17
Variation 11° 15' East

25.50 Creek 10 links wide runs S. E
40.00 Set a line stone 16 in long 12 in wide 4 in thick for quarter Section corner.
80.00 Set a line stone 14 in long 12 in wide 3 in thick for corner to Sections 8, 9, 16, 17. South half mile dry bottom land 1st rate North half 2d rate high rolling prairie.

East on a random line between Sections 9 and 16.
Variation 11° 00' East

5.75 Cross a slough 5 links wide running South
40.00 Set a stake for temporary quarter Section corner.
53.20 Slough 10 links wide runs South West
79.61 Intersect N & S line 35 links South of the corner to Sections 9, 10, 15, 16

Township 7 N Range 11 E 6th P. Mdn

West on true line between Sections 9 and 16
Variation 11° 15' East

39.80½ Set a line stone 18 in long 12 in wide 5 in thick for quarter Section corner.
79.61 To the corner to Sections 8, 9, 16, 17
2d rate high rolling prairie

North between Sections 8 and 9
Variation 10° 45' East

40.00 Set a line stone 16 in long 14 in 3 in thick for quarter Section Corner.
80.00 Set a line stone 20 in long 14 in wide 3 in thick for corner to Sections 4, 5, 8, 9.
2d rate high rolling prairie

East on a Random line between Sections 4 and 9
Variation 11° 20' East

8.00 Run 2 links wide runs N. E

Township 7 N Range 11 E 6th P.M. Meridian

34.50 Same Run Runs S. E (2 lks wide)

37.25 Same Run Runs N. E (2 lks wide)

40.00 Set a stake for temporary quarter section corner.

47.20 Run 1 link wide Runs North

80.00 Intersect North and South line 35 links north of the corner to Sections 3. 4. 9. 10.

West on true line between Sections 4 and 9

Variation 11° 35' East.

40.00 Set a line stone 14 in. long 12 in. wide 4 in. thick for quarter section corner.

80.00 To the corner to Sections 4, 5, 8, 9

2d rate high rolling prairie

North on a Random line between Sections 4 and 5

Variation 11° 15' East

40.00 Set a post for temporary

Township 7 N Range 11 E 6th P.M. Mer.

quarter Section Corner

79.53 Intersect the North boundary of the Township 10 links East of the Corner to Sections 4 and 5.

South on a true line between Sections 4 and 5

Variation 11° 18' East

39.53 Set a line stone 14 in long 10 in wide 4 in thick for quarter section Corner.

79.53 To the corner to Sections 4, 5, 8, 9

2d rate high rolling prairie

May 26th 1850.

Township 7 N Range 11 E 6th Pr. M

North between Sections 31 & 32
Variation 11° 00' East

40,00 Set a line stone 18 in long 12 in wide 3 in thick for quarter Section Corner.

80,00 Set a line stone 20 in long 16 in wide 3 in thick for corner to sections 29, 30, 31, 32.
3d rate high rolling prairie

East on a Random line between Sections 29 and 32
Variation 11° 15' East

40,00 Set a stake for temporary quarter section corner.

80,25 Intersect the North and South line 70 links south of the Corner to Sections 29 & 32
West on true line between Sections 29 and 32
Variation 11° 45' East

Township 7 N Range 11 E 6th Pr. Mdn

40 12½ Set a line stone 15 in long 12 in wide 3 in thick for quarter Section corner.

80,25 To the corner to Sections 29, 30, 31, 32
2d rate high rolling prairie

West on a Random line between Sections 30 and 31
Variation 11° 00 East

40,00 Set a stake for temporary quarter section corner.

79,41 Intersect the West boundary of the township 45 links North of stone corner to Sections 30 and 31
East on true line between Sections 30 and 31
Variation 11° 19' East

39,41 Set a line stone 13 in long 12 in wide 4 in thick for quarter section corner.

79,41 To the corner to Sections 29, 30, 31, 32

Township 7 N Range 11 E 6th Pr. Mer.

3d rate high rolling prairie

North between Sections 29 and 30
Variation 11° 00 East

40,00 Set a line stone 18 in long 16 in wide 3 in thick for quarter Section corner

55,25 Slough runs N. E, (20 links wide)

76,00 Creek 4 links wide runs East

80,00 Set a line stone 18 in long 10 in wide 4 in thick for corner to Sections 19, 20, 29, 30. South half 3d rate broken prairie. North half 1st rate bottom land

East on a Random line between Sections 20 and 29
Variation 11° 15' East

17,00 Creek 3 links wide runs N. E

18,00 Same creek 3 lks. wide runs South

30,75 Creek 5 links wide runs N. E

Township 7 N Range 11 E 6th Pr. Mer.

40,00 Set stake for temporary quarter section corner.

80,45 Intersect N & S line 64 links South of corner to Sections 19, 20, 29, 30

West on true line between Sections 20 and 29
Variation 11° 42' East

40,22½ Set a line stone 14 in long 12 in wide 3 in thick for quarter Section corner.

80,45 To the corner to Sections 19, 20, 29, 30

3d rate high rolling prairie

West on a Random line between Sections 19 and 30
Variation 11° 15' East

17,35 Creek 5 links wide runs S. E

25,50 Slough bearing N. E (8 links wide)

27,40 Same Slough bears S. E, (8 links wide)

40,00 Set a stake for temporary quarter Section corner.

Township 7 N Range 11 E 6th Pr. M.

79.90 Intersect west boundary of the Township 60 links North of corner to Sections 19 and 30

East on true line between Sections 19 and 30

Variation 11° 40' East

Set a limestone 24 in long 10 in wide & 5 thick for quarter Cor

39.90 To the corner to Sections 19, 20, 29, 30

79.90 East half 1st rate bottom land

West half 2d rate high rolling prairie

North between Sections 19 and 20

Variation 10° 50' East

40.00 Set a line stone 14 in long 10 in wide 4 in thick for quarter Section Cor.

54.00 Cross a slough 20 links wide runs S. E

80.00 Set a line stone 14 in long 12 in wide 5 in thick for corner to Sections 17, 18, 19, 20

1st rate high rolling prairie

Township 7 N Range 11 E 6th Pr. Md.

East on a random line between Sections 17 and 20

Variation 11° 45' East

40.00 Set a post for temporary quarter Section corner

80.05 Intersect North and South line 20 links South of the corner to Sections 16, 17, 20, 21

West on true line between Sections 17 and 20

Variation 11° 53' East

40.02½ Set a line stone 16 in long 8 in wide 5 in thick for quarter Section corner

80.05 To the corner to Sections 17, 18, 19, 20

East half 2d rate high prairie

West half 1st rate bottom land

May 27th 1856

East on a Random l

Township 7 N Range 11 E 6th Pr. Mdn

West on a Random line between Sections 18 and 19

Variation 11½° East

40.00 Set a stake for temporary quarter section corner

80.31 Intersect the west boundery of the township 11 links South of the corner to Sections 18 and 19

East on true line between Sections 18 and 19

Variation 11° 25' East

40.31 Set a line stone 14 in long 12 in wide 5 in thick for quarter section corner.

80.31 To the corner to Sections 19, 20, 17, 18

2d rate high rolling prairie

~~East on a Random line between Sections~~

Township 7 N Range 11 E 6th Pr. Mdn.

North between Sections 17 and 18

Variation 10° 56' East

40.00 Set a line stone 16 in long 14 in wide 4 in thick for quarter section corner.

64.45 Creek 8 links wide Runs East

80.00 Set a line stone 14 in long 12 in wide 6 in thick for corner to Sections 7, 8, 17, 18. Middle portion bottom land. ballance gently rolling prairie. 1st rate.

East on a Random line between Sections 8 and 17.

Variation 12° East

13.00 Run 3 links wide Runs South

37.80 Run 1 link wide Runs South

40.00 Set a stake for temporary quarter section corner

80.00 Intersect N and S line 45 links South of the corner to Sections

Township 7 N Range 11 E 6th Pr. Md.

8.9.16.17. West on true line between Sections 8 and 17.
Variation 12° 20' East

40.00 Set a line stone 18 in long 10 in. wide 5 in thick for quarter section corner.

80.00 To the corner to Sections 7.8.17.18
2d rate high rolling prairie

West on a Random line between Sections 7 and 18
Variation 12° 15' East

15.30 Run 2 links wide Runs South
36.60 Crick 6 links wide Runs S. E.
40.00 Set a stake for temporary quarter sections corner
42.00 spring Run 1 link wide Runs S.E.
76.00 Run 1 link wide Runs N.
80.00 Intersect the West boundery of the township 23 links North of the corner to Sections.

Township 7 N Range 11 E 6th Pr. Mdn.

7 and 18. East on true line between Sections 7 and 18
Variation 12 25' East

40.00 Set a line stone 14 in long 14 in wide 3 in thick for quarter section corner.
2d rate high rolling prairie

North between Sections 7 and 8
Variation 10° 30' East

40.00 Set a line stone 14 in long 14 in wide 4 in thick for quarter Section Corner.

80.00 Set a line stone 18 in long 10 in wide 5 in thick for corner to Sections 5.6.7.8.
3d rate Ridges. no timber

East on a Random line between Sections 5 and 8
Variation 12° East

40.00 Set a stake for temporary

Township 7 N Range 11 E 6th Pr. Mer.

quarter section corner.

80.00 Intersect North and South line 50 links North of the corner to sections 4.5.8.9.

West on a true line between sections 5 and 8

Variation 11° 39' East

40.00 Set a line stone 14 in long. 12 in wide 4 in thick for quarter section corner

80.00 To the corner to Sections 5.6.7.8.

2d rate high rolling prairie

West on a random line between Sections 6 and 7

Variation 12° East

4.10 Slough runs South 10 links wide.

30.10 Creek 3 links wide runs S.E

40.00 Set a stake for temporary quarter section corner.

73.20 Creek 2 links wide Runs S.E

Township 7 N Range 11 E 6th Pr. Mer.

79.73 Intersect the west boundery of the Township 50 links South of the corner to sections 6 and 7

East on a true line between sections 6 and 7

Variation 11° 39' East

39.73 Set a line stone 14 in long 8 in wide 6 in thick for quarter section corner

79.73 To the corner to Sections 5.6.7.8

2d rate high rolling prairie

North on a random line between Sections 5 and 6.

Variation 10° 30' East

40.00 Set a stake for temporary quarter section corner

79.13 Intersect the North boundery of the Township 75 links East of the corner to Sections 5 and 6

South on true line between

Township 7 N Range 11 E 6 P.M. Meridian

Sections 5 and 6

Variation 11° 02' East

39.13 Set a line stone 14 in long 12 in wide 6 in thick for quarter section corner.

79.13 To the corner to Sections 5.6.7.8.

1st rate high rolling prairie

May 28th 1856

General Description

A stream about 10 links wide runs through the center of this township in an easterly direction. On each side of which are good bottom lands from one half to one mile wide. but no timber of any account. There is a little good timber in sections 2 and 11. chiefly Oak. black walnut and Elm. Rep lands are good 1st and 2d rates. I discovered no stone Except boulders which make their appearance on the ridges. No settlements or improvements made.

List of the names of the individuals employed to assist in running measuring and marking the lines and corners described in the foregoing field notes of Township No 7 N Range No 11 East of the 6th Principal Meridian. Showing the capacities in which they respectively acted

Geo W. Brown	Chainman
John Ford	Chainman
D. M. Baldwin	Flagman
A. D. Cozad	Flagman
L. P. Dilley	Axeman
John Barber	Axeman
John H. Mason	Compassman

For Notes see T. 8 N.

Field Notes
of the
Subdivision lines in Township No 8 North of the base line Range 11 East of the 6th Principal Meridian in the Territory of Nebraska. By Justus L. Cozad No. 119, under his contract, bearing date the 8th day of April 1856

Survey commenced May 29th 1856

Survey completed June 5th 1856

(Established quarter sect. corners on Second Standard parallel.)

Township 8 North R. 11 East



A list of the names of the individuals Employed to assist in running measuring and marking the lines and corners described in the following field notes of township No 8 North of the Base line, Range No 11 East of the 5th Principal Meridian. Showing the respective capacities in which they acted

Geo. W. Brown Chainman
John Ford Chainman
D. M. Baldwin Flagman
A. D. Cozad Flagman
L. P. Dilley Axeman
John Barber Axeman
John H. Maxon Compassman

Field Notes of the

Subdivision lines in Township 8 N. Range 11 E. 6th Principal Meridian

Chain compared with standard and found correct

To further test the chain and adjust my compass for subdividing this Township. I begin at the corner to Sections 1.2.35.36. on the South boundery of the township. and run East on a blank line

Variation 11° East

39.97 To a point 17 links South of the quarter section corner.

80.02 To a point 35 links South of the corner to sections 1.6.31.36

True variation 11° 15' East

Township 8 N Range 11 E 6th Pr. Mdn.

From the S. East corner of the Township I run North on a blank line along the East side of Section 36

Variation 10° 45' East

40.02 To a point 17 links West of the quarter Section corner.

80.04 To a point 35 links west of corner to Sections 25.26.31.30

True variation 10° 30' East

Subdivision commenced May 29th 1856

North between Sections 35 and 36

Variation 10° 30' East

11.00 Run 1 link wide Runs S. West.

37.00 Run 1 link wide Runs S. West

40.00 Set a lime stone 14 in long 10 in wide 4 in thick for quarter Section Corner

80.00 Set a lime stone 16 in long 12 in wide 3 in thick for corner to Sections 25.26. 35. 36

2d rate high rolling prairie

Township 8 N. Range 11 E 6th Pr. Mdn.

East on a random line between sections 25 and 36.

Variation 11° 15 East

30.10 Run 1 link wide runs South W.

40.00 Set a temporary quarter Sec. corner.

79.90 Intersect the East boundery of the township 27 links South of the corner to Sections 25 and 36

West on true line between Sections 25 and 36.

Variation 11° 27' East

39.95 Set a lime stone 14 in long 12 in wide 3 in thick for quarter section corner

79.90 To the corner to Sections 25.26.35.36. 2d rate high rolling prairie

---

North ~~on a random line~~ between Sections 25 and 26

Variation 10° 30' East

40.00 Set a lime stone 16 in long 10 in.

Township 8 N Range 11 E 6th Pr. Mdn

wide 4 in thick for quarter section corner.

79.50 Creek 6 links wide runs S. West

80.00 Set a line stone 18 in long 12 in wide 4 in thick for Corner to Sections 23.24.25.26. from which A black walnut 10 in diam bears S 69½ E 78 links distant no other trees at hand 2d rate high rolling prairie

---

East on a Random line between Sections 24 and 25

Variation 11° 15' East

2.00 Enter timber bears N.E. and S W

4.00 Creek 6 links wide runs S. W.

5.00 Enter prairie bears N E and S W

40.00 Set a stake for temporary quarter section corner.

80.12 Intersect the East boundery of the township 27 links south of the corner to Sections 24.25.

Township 8 N Range 11 E 6th P.M.

West on a true line between between Sections 24 and 25

Variation 11° 27' East

40.06 Set a line stone 14 in long 13 in wide 3 in thick for quarter section corner,

80.12 To corner to Sections 23, 24, 25, 26

2d rate high rolling prairie

Hackberry, Oak, Elm and Black walnut timber

North between Sections 23 and 24

Variation 10° 30' East

40.00 Set a line stone 18 in long 10 in wide 4 in thick for quarter section corner

80.00 Set a line stone 18 in long 10 in wide 5 in thick for corner to Sections 13, 14, 23, 24

2d rate high rolling prairie

East on a Random line between Sections 13 and 24

Variation 11° 15' East

Township 8 N Range 11 E 6th P.M. Indn

40.00 Set a stake for temporary quarter section corner.

66.00 Creek 4 links wide Runs S. W.

79.85 Intersect the East boundary of the township 15 links S of the corner to Sections 13 and 24

West on true line between Sections 13 and 24

Variation 11° 21' East

39.92½ Set a line stone 14 in long 13 in wide 4 in thick for quarter Section corner.

79.85 To the corner to Sections 13, 14, 23, 24

2d rate high rolling prairie

North on a ~~Random line~~ between Sections 13 and 14

Variation 10° 30' East

33.80 Run 1 link wide Runs S. W.

40.00 Set a line stone 14 in long 12 in wide 4 in thick for quarter

Township 8 N Range 11 E 6th Pr. Mer.

Section corner.

80.00 Set a lime stone 14 in long 12 in wide 4 in thick for Corner to Sections 11, 12, 13, 14

2d rate high rolling prairie

East on a Random line between Sections 13 and 12

Variation 11° 15' East

40.00 Set a stake for temporary quarter section corner.

45.50 Run 3 links wide Runs N. W.

79.50 Intersect the East boundary of the township 11 links South of the corner to Sections 12, 13

West on true line between Sections 12 and 13

Variation 11° 30' East

39.75 Set a lime stone 15 in long 9 in wide 5 in thick for quarter section Corner.

Township 8 N. Range 11 E. 6th Prin. Merid.

79.50 She corner to Sections 11, 12, 13, 14

2d rate high rolling prairie.

North between Sections 11 and 12

Variation 10° 45' East

25.25 Run 2 links wide Runs West

40.00 Set a lime stone 16 in long 12 in wide 4 in thick, for quarter Section corner.

76.60 Branch 2 links wide Runs west.

80.00 Set a post and mound as per instructions for corner to Sections 1, 2, 11, 12, 2d rate high rolling prairie.

East on a Random line between Sections 1 and 12

Variation 10° 45' East

5.00 Creek 3 links wide Runs S. W.

29.00 Same creek 3 links wide Runs N. W.

40.00 Set a temporary quarter Section corner

Township 8 N. Range 11 E. 6th P.M.

79.93 Intersect the East boundary of the township. 20 links South of the corner to sections 1 and 12 from which I run West on true line between sections 1 and 12

Variation 10° 54' East

39.97 Set a lime stone 14 in long 12 in wide 4 in thick for quarter section corner

79.93 The corner to sections 1, 2, 11, 12 1st rate high rolling prairie

---

North on true line between sections 1 and 2

Variation 11° East

49.00 Set a post and mound as per instructions for quarter section corner

77.10 Branch 2 links wide runs west

79.15 Intersect the 2d standard parallel North. 3.15 chains West of standard corner to sections 35 and 36 at which point I

Township 8 N Range 11 East 6th P.M.

set a post and mound as per instructions for closing corner to sections 1 and 2

~~East on 2d Standard parallel along the North side of Sec. 1~~

~~Variation 10° 30' East~~

~~3.15 the Standard corner to sections 35 and 36~~

~~40.00 Build Mound and Set Post as per instructions for closing quarter section corner.~~

43.15 The Standard quarter Section Corner.

Township 8 N Range 11 E 6th P.M.

North between Sections 34 and 35
Variation 10°45' East

31.50 Creek 40 links wide runs S.E.

40.00 Set a lime stone 16 in long 10 in wide 6 in thick for quarter section corner

80.00 Set a lime stone 14 in long 12 in wide 3 in thick for corner to sections 26, 27, 34, 35.

1st rate dry bottom land.

A little timber along the banks of the creek. Chiefly Elm & B. Walnut. Some

Township 8 N Range 11 E 6th P.M. Mdn

Hackberry and maple
Plumb. hazel and Elder bushes on the banks of the creek.

East on a random line between sections 26 and 35
Variation 11°30' East

11.50 Bend of Creek 8 links wide runs East.

12.80 Same creek runs South. 8 lks. wide

40.00 Set a stake for temporary quarter section corner

80.00 Intersect North and South line 35 links North of Corner to sections 25, 26, 35, 36

West on true line between Sections 26 and 35
Variation 11°15' East

40.00 Set a lime stone 14 in long 12 in wide 3 in thick for quarter section corner.

Township 8 N Range 11 E 6 Pr. Mdn

80.00 To the corner to Sections 26, 27, 34.
West part 1st rate bottom land
East part 2d rate high prairie.

North between Sections 26 and 27
Variation 10° 30' East

40.00 Set a line stone 14 in long 12 in wide, 4 in thick for quarter section corner

80.00 Set a limestone 14 in long 12 in. wide 4 in thick for corner to Sections 22, 23, 26, 27.
South half, 1st rate, bottom land
North half, 2d rate, high prairie
Black walnut Oak and Elm timber on the creek to the East of the line.

East on a random line between Sections 23 and 26
Variation 11° 15' East

Township 8 N Range 11 E 6th Pr. Mdn

40.00 Set a stake for temporary quarter section corner

41.10 Creek 6 links wide runs South

79.82 Intersect the North and South line 40 links North of the corner to Sections 23, 24, 25, 26.
West on true line between Sections 23 and 26.
Variation 10° 58' East

39.91 Set a post for a quarter section corner from which
An Elm 8 in. diam. bears N 65½° East 68 lks dist.
A B. Walnut 30 in diam bears S 70½° E 185 lks dist

79.82 To the corner to Sections 23, 22, 27, 26.
Bottom lands on creek, say, 30 chains wide, 1st rate. Ballance 2d rate high rolling prairie. A little Oak and Walnut and Elm timber on Creek

North between sections 22 and 23
Variation 10° 30' East

40.00 Set a line stone 14 in long 8 in wide

Township 8 N Range 11 E 6th P. Mer.

5 in thick for quarter section corner.

80.00 Set a line stone 16 in long 10 in wide 4 in thick for corner to Sections 14, 15, 22, 23.

2d rate high rolling prairie

East on a random line between Sections 14 and 23

Variation 11° 15' East

12.20 Run 1 link wide Runs S. E

13.00 Same stream 1 link wide Runs N E

15.30 Same stream 1 link wide Runs S. E.

25.00 Creek 4 links wide Runs South

35.00 Creek 6 links wide Runs South

40.00 Set a flag for temporary quarter section corner

80.01 I intersect North and South line 78 links N. of the corner to Sections 13, 14, 23, 24.

West on true line between Sections 14 and 23

Township 8 N Range 11 E 6th Prin. Mer.

Variation 10° 42' East

40.00½ Set a line stone 14 in long 13 in wide 3 in thick for quarter section corner

80.01 The corner to Sections 14, 15, 22, 23

1st rate bottom land

A little Elm and Walnut timber along the creek

North between Sections 14 and 15

Variation 10° 15' East

6.50 Branch 1 link wide Runs S. E

33.20 Branch 4 links wide Runs S. E.

38.40 Same stream 4 links wide Runs S. W.

39.00 Same stream 4 links wide Runs S. E.

40.00 Branch 1 link wide runs West

40.00 This point falling in the creek I set a Set a line stone 14 in long 14 in wide 4 in thick for witness corner 1.50 links north of the true point

Township 8 N Range 11 E 6th Pr. M.

for the corner,

45.00 Branch 4 links wide Runs S.W.

47.50 Same Branch 4 links wide runs S. E.

80.00 Set a line stone 16 in long 12 in wide 4 in thick for corner to sections 10, 11, 14, 15.

2d rate rolling prairie

East on a random line between Sections 11 and 14

Variation 10° 40' East

40.00 Set a stake for temporary quarter section corner

47.50 Branch 4 links wide Runs S.

80.10 Intersect N & S line 6 links North of the corner to Sections 11, 12, 13, 14,

West on true line between Sections 11 and 14

Township 8 N Range 11 E. 6th Pr. Mer.

Variation 10° 42' East.

40.05 Set a lime stone 14 in long 12 in wide 3 in thick for quarter section corner

80.10 To corner to sections 10. 11. 14. 15

2ond rate high rolling Prairie

North between sections 10 & 11

Variation 10° East.

40.00 Set a lime stone 14 in long 12 in wide 4 in thick for quarter section corner

80.00 Set a lime stone 16 in long 14 in wide 3 in thick for corner to sections 2. 3. 10. 11

2ond rate high rolling Prairie

Township 8 N Range 11 E 6th Pr. Med

East on a random line
between sections 2 and 11
Variation 10° 20' East.

40.00 Set a stake for temporary
quarter section corner

59.60 Creek 8 lks wide runs South

79.33 Intersect N and south line
10 lks south of corner to
sections 1. 2. 11. 12

West on true line between
sections 2 and 11
Variation 10° 24' East.

39.76 Set lime stone 14 in long
10 in wide 4 in thick for
quarter section corner

79.53 To the corner to sections
2. 3, 10. 11

2nd rate high rolling Prairie

Township 8 N Range 13 E 6th Pr. Md.

North on a true line between
Sections 2 and 3
Variation 10° 43' East

40.00 Set a line stone 14 in long 12 in
wide 5 in thick for quarter Sec. Cor.

78.46 Intersect the ~~north boundary~~ Second Standard parallel 3.15
West of the standard corner to Sections 34 and 35 at which point
~~of the township, at which point~~
I set a line stone 18 in long 12 in
wide 3 in thick for corner to
sections 2 and 3.
2d rate high rolling prairie

East on 2d standard parallel
along the North side of section
two
Variation 10° 40' East

3.15 The standard corner to
Sections 34 and 35.

40.00 Set a line stone 14 in long
12 in wide 4 in thick for
quarter Section corner on

Township 8 N Range 11 E 6th Pr. Md

~~on the North side of Section two~~

May 30th 1856

North between Sects 33 & 34
Variation 10° 45' East

6.75 Creek 6 links wide runs N. E. by E.

40.00 Set a lime stone 16 in long, 12 in wide 3 in thick for quarter section corner,

80.00 Set a lime stone 16 in long 10 in wide 6 in thick for corner to sections 27, 28, 33, 34,

2d rate high rolling prairie

Township 8 N Range 11 E. 6th Pr. Md.

East on a random line between Sections 27. and 34
Variation 11° 00 E.

40.00 Set a stake for temporary quarter section corner

41.85 North Fork of Nemaha 30 lks wide runs S. E.

79.70 Intersect N and S. line 68 lks South of corner to sections 26. 27. 34. 35

West on true line between sections 27 and 34
Variation 11° 30' East

39.85 Set a lime stone 15 in long 12 in wide 3 in thick for quarter section corner

79.70 The corner to sections 27, 28 33 and 34.

1st rate Bottom land

Township 8 N. Range 11 E 6th P. Mer

North between sections 27 and 28.
Variation 10° 30' East

40.00 Set a lime stone 18 in long 16 in wide 4 in thick for quarter section corner

71.20 Creek 20 links wide runs S. E.

80.00 Set a lime stone 16 in long 12 in wide 4 in thick for corner to sections 21. 22. 27. 28.
1st rate dry bottom land; a few scattering trees on the Creek.

East on a random line between sections 22 and 27.
Variation 11° 15' E.

40.00 Set a stake for temporary quarter section corner

79.48 Intersect N and S line 64 links south of the corner to sections 22, 23, 26, 27

Township 8 N Range 11 East 6th P. Mer

West on a true line between sections 22 and 27.
Variation 11° 45' E.

39.74 Set a lime stone 16 in long 12 in wide 4 in thick for quarter section corner

79.48 To the corner to sections 21, 22, 27, 28
1st rate dry bottom land no timber.

North between sections 21 and 22
Variation 10° 20' East.

40.00 Set a lime 14 in long 12 in wide 3 in thick for quarter section corner

80.00 Set a lime stone 18 in long 10 in wide 4 in thick for corner to sections 15. 16. 21. 22
1st rate dry bottom land

Township 8 N Range 11 E. 6th P.M.

East on a random line
between 15 and 22
Variation 10° 45' E.

4 8.50 Run 2 links wide runs S.
and disappears in the
7 bottom land.
8 40.00 Set a stake for temporary
quarter section corner
79.98 Intersect N and S. line 79
lks South of the corner to
sections 14. 15 22, 23
West on true line between
Sections 15 and 22
Variation 11° 18' E.
39.99 Set a line stone 14 in long
13 in wide 3 in thick for
4 quarter section corner
79.98 To the corner to sections
7 15. 16. 21. 22, 1st rate rolling, prairie

Township 8 N Range 11 E. 6th P. M.

North between sections 15 and 16
Variation 10° 30' E.
40.00 Set a lime stone 14 in long 10
in wide 4 in thick for quarter
section corner
60.30 Run 2 lks wide runs S. W.
80.00 Set. a lime stone 15 in long
10 in wide 5 in thick for
corner to sections 9. 10. 15. 16
2nd rate high rolling Prairie 6

East on a random line
between sections 10 and 15
Variation 11° 15' East.
40.00 Set a stake for temporary
quarter section corner
55.10 Crock 6 lks wide runs S. E.
80.04 Intersect N and S. line 6 lks
south of the corner to section
10. 11. 14. 15.

Township 8. N Range 11 E. 6th Pr M.

West on a true line between sections 10 & 15
Variation 11° 18' E.

40.02 Set a lime stone 14 in long 12 in wide 3 in thick for quarter section corner

80.04 To the corner to sections 9.10.15.16.
2nd rate high rolling Prairie

North between Sections 9 and 10
Variation 10° 00 East.

40.00 Set a lime stone 14 in long 8 in wide 6 in thick for quarter section corner

80.00 Set a lime stone 16 in long 12 in wide 4 in thick for corner to sections 3.4.9.10
2nd rate high rolling Prairie

Township 8 N. Range 11 E 6th Pr. Md.

East on a random line between sections 3 and 10
Variation 10° 45' East

13.30 Creek 5 links wide runs S. E.

16.30 Same creek 5 links wide runs N. E.

19.70 same creek " " " S. E.

40.00 Set a stake for temporary quarter section corner

41.00 Creek 3 lks wide runs S.

80.10 Intersect N and S line 6 links South of the corner to Sections 2. 3.10.11.
West on a true line between section 3 and 10
Variation 10° 48' East

40.05 Set a lime stone 14 in long 12 in wide 3 in thick for quarter section corner

80.10 The corner to Sections 3.4.9.10
1st rate high rolling prairie

Township 8 N. Range 11 E 6th P. Md.

North on true line between Sections 3 and 4

Variation 10° 15' East

26.90 Creek 4 links wide runs S. E.

40.00 Set a stake for ~~ten~~ 18 in long 10 in wide 3 in thick for quarter section corner.

79.80 Intersect the 2nd Standard parallel 3.15 West of standard corner to sects. 33 & 34 at which point I set a lime stone 18 in long 12 in wide 4 in thick for closing corner to Sections 3 and 4. 2d rate high rolling Prairie

---

~~East on the 2d standard parallel North along the North side of section 3.~~

~~Variation 10° 45' East~~

~~3.15 The Standard section corner.~~

~~40.00 Set a lime stone 14 in long 12 wide 4 in thick for closing quarter Section Corner~~

May 31st 1856

Township 8 N Range 11 E. 6th P. Md

North between sections 32 and 33

Variation 10° 40' East.

26.00 Run 2 lks wide runs East. and ~~disappears in the wet bottom~~

40.00 Set a lime stone 16 in long 10 in wide 3 in thick for quarter section corner

74.00 Slough runs N E. 20 links wide

80.00 Set a lime stone 18 in long 12 in wide 3 in thick for corner to sections 28. 29. 32. 33. 2nd rate high rolling Prairie

---

East on a random line between sections 28 and 33

Variation 11° 00 E.

8.20 Slough 10 links wide runs N E. and disappears in the bottom

40.00 Set a stake for temporary quarter section corner

80.00 Intersect N and S. line 40.

Township 8 N Range 11 E. 6th P.M.

links south of the corner
to sections 27. 28. 33. 34
West on true line between section
28 and 33
Variation 11° 17' E
40.00 Set lime stone 1 foot long
12 in wide 5 in thick for
quarter section corner
80.00 The corner to sections 28
29. 32. 33.
2nd rate high rolling Prairie

North between sections 28 & 29
Variation 10° 30' East.
40.00 Set a lime stone 14 in long
13 in wide 3 in thick for quarter
section corner
65.30 Slough 10 links wide runs East and
disappears in the bottom
80.00 Set a lime stone 15 in
long 12 in wide 3 in thick

Township 8 N Range 11 East. 6th P.M.

for corner to sections
20. 21. 28. 29
2nd rate high rolling Prairie
No timber

East on a random line
between sections 21 and 28
Variation 11° 15' E.
40.00 Set a stake for temporary
quarter section corner
63.00 North Fork of Little Nemaha
40 links wide 6 feet deep
runs S. E.
69.25 Same creek 40 links wide runs N. E.
71.60 Same creek 40 links wide runs S. E.
80.30 Intersects N and South line
5 links south of corner to
sections 21 22. 27. 28
West on true line between
sections 21 and 28
Variation 11° 17' East.

Township 8 N Range 11 E. 6th Pr Med

40.15 Set a lime stone 14 in long 12 in wide 3 in thick for quarter section corner

80.30 To the corner to sections 20. 21 28. 29

1st rate dry bottom land

North between sections 20 and 21

Variation 10° 30' E.

40.00 Set a lime stone 14 in long 12 in wide 3 in thick for quarter section corner

67.00 Creek 10 lks wide Runs N E

75.00 North Fork Little Nemaha runs East. 40 links wide

80.00 Set a lime stone 18 in long 6 in wide 6 in thick for corner to sections 16. 17. 20, 21

South half 2nd rate high rolling Prairie

North half 1st rate dry

Township 8 N Range 11 E. 6th Pr. Med

bottom land: a small quantity of timber upon N W quarter of section 21. Timber Elm & Walnut. A few scattering trees West of line on Creek

East on a random line between section 16 and 21

Variation 11° 15' East.

6.00 Bend of Nemaha runs East. 70 lks wide

15.50 Nemaha 40 links wide, runs N E

21.00 Nemaha 40 lks wide, runs S. E

25.80 Nemaha 40 lks. wide, runs N E

35.50 Nemaha 40 lks wide, runs S. E

40.00 Set a stake for temporary quarter section corner

79.95 Intersect N and S. line 16 links south of the corner to sections 15. 16. 21. 22

West on true line between sections 16 and 21

Township 8 N Range 11 E. 6th P. Mer.

Variation 11° 22' East.

39.97 Set a post for quarter section corner from which a Box Elder 10 in diam bears S. 60° W 36 lks dist

A. Box Elder 10 in diam Bears S. 62° 30' E 74 links dist

no tree north of the line!

79.95 To corner to sections 16.17

20.21

1st rate bottom land Scattering Oak Elm Black Walnut and Box Elder on Creek

North between sections 16 and 17

Variation 10° 00 East.

40.00 Set a lime stone 18 in long 12 in wide 5 in thick for quarter section corner

80.00 Set a lime stone 16 in long 12 in wide and 5 in thick for corner to sections 8.9.16.17

Township 8 N Range 11 E. 6th P. Mer.

South half dry bottom land
North half gently rolling Prairie

East on a random line between sections 9 and 16

Variation 10° 45' East.

40.00 Set a stake for temporary quarter section corner

58.90 Slough runs S. E. - 20 links wide -

64.60 Slough runs S W - 20 links wide -

79.56 Intersects N and S. line 12 lks south of corner to sections 9.10.15.16

West on true line between sections 9 and 16.

Variation 10° 56' East.

39.78 Set a lime stone 18 in long 10 in wide 3 in thick for quarter section

79.56 To the corner to sections 8.9.16.17

2nd rate high rolling Prairie

Township 8 N Range 11 E. 6th P. M.

North between sections 8 and 9.

Variation 10° 10' East.

3.75 Run 2 links wide runs S. W.

40.00 Set a lime stone 14 in long 12 in wide 4 in thick for quarter section corner.

80.00 Set lime stone 16 in long 12 in wide 6 in thick for corner to sections 4, 5, 8, 9

2nd rate high rolling Prairie no timber

East on a random line between sections 4 and 9.

Variation 10° 20' East.

15.00 Run 2 links wide runs S.

40.00 Set a stake for temporary quarter section corner

80.04 Intersect N and S. line 6 lks south of the corner to sections 3, 4, 9, 10

Township 8 N Range 11 E 6th Pr. Md.

West on true line between Sections 4 and 9

Variation 10° 23' East

40.02 Set a lime stone 16 in long 12 in wide 5 in thick for quarter section corner

80.04 The corner to Sections 4, 5, 8, 9,

2d rate high rolling prairie

North on true line between Sections 4 and 5

Variation 10

40.00 Set a lime stone 16 in long 14 in wide 4 in thick for quarter section corner

80.38 Intersect Second Standard parallel 315 West of Standard Corner to Secs 32 & 33 at which point Set a lime stone 14 in long 12 in wide 3 in thick for closing corner to Sections 4 and 5

2d rate high rolling prairie

Township 8 N Range 11 E 6th P. Mer.

East on true line between Sections

East on 2nd Standard parallel North along the North side of section 4

Variation 10° 30' East

3.15 The standard section corner

40.00 Set a lime stone 16 in long 12 in wide 3 in thick for quarter section corner on the North side of section 4.

43.15 The standard quarter section corner.

June 2d 1856

Township 8 N Range 11 E. 6th P. Mer.

North between sections 31 and 32

Variation 10° 30' East.

7.10 Creek 2 links wide runs S. S 71.

40.00 Set a lime stone 17 in long 14 in wide 4 in thick for quarter section corner

80.00 Set a lime stone 16 in long 10 in wide 4 in thick for corner to sections 29. 30. 31. 32

1st rate high rolling Prairie

East on a random line between sections 29 and 32

Variation 11° 15' East

40.00 Set a stake for temporary quarter section corner

50.00 Creek 3 links wide runs S.

79.75 Intersect N and S line 10 links south of corner to sections 28. 29. 32. 33

Township 8. N Range 11 E. 6th P. M.

West on true line between
sections 29 and 32
Variation 11° 19' E
39.87 p Set a lime stone 16 in long
10 in wide 6 in thick for
quarter section corner
79.75 To the corner to sections
29. 30. 31. 32
1st rate high rolling Prairie

West on a random line
between sections 30 and 31
Variation 11° 15' E
28.50 Creek 3 links wide runs NW
40.00 set a stake for temporary
quarter section corner
56.80 Creek 2 links wide runs
North
74.00 Creek 2 links wide runs W
80.05 Intersect west boundary of
Township 5 links N of

Township 8 N Range 11 E. 6th P. M.

corner to sections 30 and 31
East on a true line between
sections 30 and 31
Variation 11° 17' East
40.05 Set a lime stone 14 in long
10 in wide 4 in thick for
quarter section corner
80.05 The corner to sections 29. 30 31. 32
1st rate high rolling Prairie

North between sections 29 and 30
Variation 10° 30' E
40.00 Set a lime stone 18 in long
14 in wide 3 in thick for
quarter section corner
80.00 Set a lime stone 14 in long
8 in wide 6 in thick for
corner to sections ~~N.~~ 19 29. 30 ~~31~~
1st rate high rolling Prairie

Township 8 N Range 11 East. 6th P. M.

East on a random line between sections 20 and 29
Variation 11° 15' East.

2.75 Creek 4 links wide runs S.E. with a small quantity of cotonwood & willow timber on it

10.90 Creek (same) 4 links wide Runs N.E.

40.00 Set a stake for temporary quarter section corner

79.93 Intersected N and south line 18 links south of corner to sections 20. 21. 28. 29

West on true line between sections 20 and 29.
Variation 11° 23' E.

39.96½ Set a lime stone 14 in long 12 in wide 3 in thick for quarter section corner

79.93 The corner to sections 20. 19. 30. 29
1st rate high rolling Prairie

June 3d 1856

Township 8. N Range 11 E. 6th P. Med

West on a random line between sections 19 and 30
Variation 11° 15' East.

3.30 Creek 4 links wide runs N

40.00 Set a stake for temporary quarter section corner

50.60 Creek 2 links wide runs S.E

80.20 Intersected west boundary of the Township 31 links S of Corner to sections 19 and 30

East on true line between sections 19 and 30
Variation 11° 02' E.

40.20 Set a lime 14 in long 9 in wide 4 in thick for quarter section corner

80.20 The corner to sections 19. 20. 29. 30
1st rate high rolling Prairie

126
504

Township 8 N Range 11 East 6th P M

North between sections 19 and 20
Variation 10° 15' East

1.60 Creek 4 links wide runs N E
3.10 same creek 4 links wide Runs W
4.20 same creek 4 links wide Runs W E
40.00 Set a lime stone 14 in long 12 in wide 3 in thick for quarter section corner
79.00 Slough runs East 10 links wide
80.00 Set a lime stone 18 in long 12 in wide 3 in thick for corner to section 17. 18. 19. 20
Low rate high rolling Prairie

Township 8 N Range 11 E. 6th P M

East on a random line between sections 17 and 20
Variation 10° 55' East

20.50 Enter Hazel brush bears N E and S W
22.50 Creek 2 links wide runs N E.
24.50 Enter Prairie bears N E.
29.50 Enter brush S E and N W.
33.00 Enter timber bears S. E.
33.00 Creek 2 links wide runs S. S. E
35.50 Enter Prairie bears N E and S W
35.50 Same Creek 2 links wide Runs N. E.
40.00 Set a stake for temporary quarter section corner
43.00 Creek 40 links wide runs S. E
57.00 Enter timber bears N E
63.80 Creek 40 lk's wide runs N E
63.80 Leave timber bears N E
68.95 Creek 20 lks wide runs S. E
79.75 Intersected N and south line 20 links N of corner to sections 16. 17. 20. 21.

Township 8 N Range 11 E 6th Pr Med

West on a true line between
between sections 17 and 20
Variation 10° 46' East.

39.87 Set a lime stone 14 in long
12 in wide 3 in thick for
quarter section corner

79.75 The corner to sections 17.18.19.20
1st rate dry bottom land
Black Walnut Elm and Hackberry

June 4th 1856

West on a random line
between sections 18 and 19
Variation 10° 55' East

40.00 Set a stake for temporary
quarter section corner

72.00 Creek 2 links wide runs N

80.58 Intersected west boundary
of Township 6 links north of
corner to sections 18 and 19

East on true line between
sections 18 and 19

Township 8 N Range 11 E 6th Pr. Med

Variation 10° 58' East

40.58 Set a lime stone 14 in long, 12 in
wide 3 in thick for quarter
section corner

80.58 The corner to sections 17.18.19.20
2nd rate high rolling prairie

North between sections 17 and 18
Variation 10° 30' East

40.00 Set a lime stone 15 in long 12 in
wide 4 in thick for quarter
sections corner

43.20 Enter timber bears N. E and S. W.

45.00 Creek 40 links wide runs N. E.

49.20 Same creek 40 links wide Runs N. W.

50.00 Hackberry 18 in diam

54.90 Creek 40 lks wide runs N. E.

65.00 Enter prairie bearing N. E & S. W

71.00 Enter timber bearing East and West

75.30 Creek 2 links wide runs West

80.00 Same stream 2 links wide runs N. E.

Township 8 N Range 11 E 6th P. M.

80.00 The point for corner to Sections 7, 8, 17, 18 falling in the Branch I set a lime stone 18 in long 6 in wide 6 in thick for witness corner 100 links South of the point for true corner from which. A Black Walnut 25 in diam. bears S 25° 30' E 38 lks. distant. An Ash 23 in diam Bears N 89° E 38 links dist.
1st rate bottom land. Timber Oak Elm. B. Walnut. Ash, & Hackberry.

East on a random line between Sections 8 and 17.

Variation 11° 10' East

3.85 Creek 15 links wide runs S. E.
5.50 Leave timber bearing N & S
40.00 Set a stake for temporary quarter section corner
79.85 Intersect N & S line 45 links N. of the corner to sections 8, 9, 16, 17

West on true line between Sections 8 & 17

Township 8 North Range E. 6th P. M.

Variation 10° 30' East

39.92½ Set a lime stone 16 in long 12 in wide 3 in thick for quarter section corner
79.85 The point for corner to sections 7, 8, 17, 18
West half. 1st rate bottom land
East half high rolling prairie

West on a random line between sections 7 and 18.

Variation 10° 30' East.

1.00 Leave timber bear's N and S.
40.00 Set stake for temporary quarter section corner
80.50 Salt. Spring branch 1 link wide Runs N. E.
80.75 Intersected west boundary of the Township 10 links N of corner to sections 7 and 18

East on true line between sections 7 and 18.

Township 8 N. Range 11 East. 6th P.M.

Variation 10° 34' East

40.75 Set a lime stone 14 in long 12 in wide 3 in thick for quarter section corner

80.75 The corner to sections 7 8 17.18 1st rate bottom land

North. between sections 7 and 8

Variation 10° 05' East.

2.10 Creek 15 lks wide runs S. E

3.90 same 15 lks wide creek runs S. W.

8.60 same 15 lks wide creek runs S. E

14.00 Leave timber bears N.W. & S.E.

40.00 Set a lime stone 16 in long 12 in wide 4 in thick for quarter section corner

47.50 Run 1 link wide runs S. W

80.00 set lime stone 14 in long 12 in wide 6 in thick for corner to sections 5. 6. 7. 8 South half bottom land north half high rolling Prairie. Timber Oak Elm Hackberry and Black Walnut

Township 8 N Range 11 E 6th P.M.

East on a random line between sections 5 and 8

Variation 10° 30' East

40.00 Set a stake for temporary quarter section corner

79.83 Intersected N and south line 55 links N of corner to sections 4. 5. 8. 9

West on true between sections 5 and 8

Variation 10° 06 East

39.91 Set lime stone 16 in long 12 in wide 3 in thick for quarter section corner

79.83 The corner to sections 5. 6. 7. 8. 2nd rate high rolling Prairie

June 5th 1850

Township 8 N. Range 11 E. 6th P. M.

West on a random line between sections 6 and 7.
Variation 10° 45' E.

25.00 Creek 3 links wide runs S. S. W.

40.00 Set a stake for temporary quarter section corner

80.10 Creek 15 lks wide runs South

80.98 Intersected west boundary of the Township 43 links south of corner to sections 6 and 7

West on true line between sections 6 and 7

Variation 10° 27' East.

40.98 Set lime stone 15 in long 14 in wide 3 in thick for quarter section corner

80.98 The corner to sections 5, 6, 7, 8

East half mile 2d rate high rolling prairie

West half mile 1st rate dry bottom land.

Township 8 N Range 11 E 6th P. M.

North on true line between Sections 5 and 6

Variation 10° 05' East

40.00 Set a line stone 20 in long 14 in wide 4 in thick for quarter Section corner

79.95 I intersect the 2nd standard parallel North, 315 West of Standard Corner to Secs 31 & 32 at which point I set a lime stone 20 in long 14 in wide 4 in thick for closing to sections 5 and 6.

Undulating prairie 1st rate.

~~East on 2d Standard parallel along the north side of section 5~~

~~Variation 10° 45' East~~

~~3.15 the Standard section corner to sections 31 and 32.~~

~~40.00 Set a lime stone 14 in long 14 in wide 5 in thick for closing quarter section corner to section 5.~~

Township 8 N. Range 11 E 6th Pr. Md.

West, from the closing corner to sections 5 and 6, on the 2d standard parallel along the the north side of section 6

Variation 10° 45' East

36,85 The standard quarter section corner, to Sections 6,

40,00 Set a lime stone 16 in long 8 in wide 4 in thick for closing corner to Section 6.

June 6th 1856

Township 8 N. Range 11 E 6th Pr. Mdn

General Description

A stream 40 links wide runs from the N. East corner to the South west corner of the Township, the bottom lands along this creek are large. dry and very good. And a little good Oak. Elm and Walnut timber. There is some good lime stone near the N. W corner of the Township. Boulders are seen along the ridges. Uplands are good 1st and 2d rates. No settlements or improvements have been made

A list of the names of the individuals employed to assist in running, measuring and marking the lines and corners described in the following field notes of the survey of the subdivision lines in township No 8 N. R 11 E, 6th Prin. Meridian, Showing the respective capacities in which they acted.

Geo W. Brown	Chainman
John Ford	Chainman
D. M. Baldwin	Flagman
A. D. Cozad	Flagman
L. P. Dilley	Axeman
John Barber	Axeman
John H. Mason	Compassman

A list of the names of the individuals employed to assist in running measuring and marking the lines and corners described in the foregoing field notes of townships No 5, 6, 7, & North of Range 11 East of the 6th Principal Meridian. Showing the respective capacities in which they acted

Geo. W. Brown	Chainman
John Ford	Chainman
D. M. Baldwin	Flagman
A. D. Cozad	Flagman
L. P. Dilley	Axeman
John C. Barber	Axeman
J. H. Mason	Compassman

I, Justus L. Cozad deputy Surveyor do solemnly swear that in pursuance of a contract with John Calhoun Surveyor of the public lands of the United States in the Territories of Kansas and Nebraska bearing date the 8 day of Apr. 1856 and in strict conformity to the laws of the United States and the instructions furnished by the said Surveyor General I have faithfully surveyed the subdivision lines in Townships 5. 6. 7. 8. North of the Base line of Range 11 East of the 6th Principal Meridian in the Territory of Nebraska. and do further solemnly swear that the foregoing are the true and original field notes of such survey.

Justus L. Cozad
Deputy Surveyor

Subscribed by said Justus L. Cozad deputy Surveyor and sworn to before me. a Justice of the Peace

for Otoe County in the Territory of Nebraska this 9th day of June 1856

Mills S. Reeves.
Justice of the Peace

Surveyor Generals Office
Lecompton K T 5 Jany 1857

The foregoing field notes of the survey of the subdivision lines of Townships Five six seven and eight North of Range Eleven East of the sixth Principal Meridian in the Territory of Nebraska, executed by Justus L. Cozad D.S. under his contract No 119 of date the 8th April 1856 in the months of May and June 1856 having been critically examined the necessary corrections and explanations made the said field notes and the surveys they describe are hereby approved

J. Calhoun
Surveyor General

General Land Office • Original Field Notes

Book Number

107

The images in this file are photographs of the notes of the original surveys of the State of Nebraska on file in the Office of the Nebraska State Surveyor located in Lincoln, Nebraska.

The original surveys in Nebraska began in the mid 1850's and were completed in the mid 1880's. The Nebraska office of the Surveyor General was closed June 30, 1886.