General Land Office • Original Field Notes

Book Number

108

The images in this file are photographs of the notes of the original surveys of the State of Nebraska on file in the Office of the Nebraska State Surveyor located in Lincoln, Nebraska.

The original surveys in Nebraska began in the mid 1850's and were completed in the mid 1880's. The Nebraska office of the Surveyor General was closed June 30, 1886.

Date of Contract April 18th 1856 No. 118

Vol. B R. 116.

1

Field Notes of the Subdivisional lines of Township No. 9 North Range No. 1 East of the Fourth Principal Meridian in the Territory of Dakota

(under his contract bearing date the 18 April 1856 No 118)

by

Joseph H. Wagner
Dep. Surveyor

Commenced May 8th 1856
Completed May 15th 1856

D. L. made

6 Township No. 9 North
Range No. 11 East of the
Sixth Principal Meridian

Claims

William F. Scott	Chainman
Isaac Chiles	Do.
E. W. Tabor	Axeman
B. F. Noland	Do.
Henry Burket	Flagman

C

Township 9 North Range 11 East 6th P. M.



UNITED STASTE OF AMERICA,
TERRITORY OF Nebraska

I William L. Scott do solemnly Swear that I will execute the duties of chain carrier; that I will level the chain upon uneven ground, and plumb the tally pins whether by sticking or dropping the same; that I will report the true distance to all notable objects; and the true length of all lines that I assist in measuring, to the best of my skill and ability.

Subscribed and sworn to before me this 3 day of May 1856

W. L. Scott
Justice of the Peace.

J. H. Brown Co
Clerk of Cass
County, N.

UNITED STATES OF AMERICA,
TERRITORY OF Nebraska

I Isaac Chiles do solemnly Swear that I will execute the duties of chain carrier; that I will level the chain upon uneven ground, and plumb the tally pins, whether by sticking or dropping the same; that I will report the true distance to all notable objects, and the true length of all lines that I assist in measuring, to the best of my skill and ability.

Subscribed and sworn to before me this 3 day of May 1856

I. Chiles
Justice of the Peace.

J. H. Brown Co Clerk
of Cass Co N.

UNITED STATES OF AMERICA, }
TERRITORY OF Nebraska }

I, E. W. Tabor do solemnly Sweear that I will well and truly perform the duties of flayman or appraiser according to instructions given me, and to the best of my skill and ability.

Subscribed and sworn to before me this 3 day of May 1855

E W Tabor

Justice of the Peace.

J. H. Brown
County Clerk
of Cass Co Ne

UNITED STATES OF AMERICA, }
TERRITORY OF Nebraska }

I B. W. Roland do solemnly Sweear that I will well and truly perform the duties of flayman or appraiser according to instructions given me, and to the best of my skill and ability.

Subscribed and sworn to before me this 3 day of May 1855

B W Roland

Justice of the Peace.

J H Brown,
County Clerk of
Cass County Neb.

8

9

UNITED STASTE OF AMERICA,
TERRITORY OF Nebraska

I Henry Burket do solemnly swear that I will execute the duties of chain carrier or flagman; that I will level the chain upon uneven ground, and plumb the tally pins whether by sticking or dropping the same; that I will report the true distance to all notable objects; and the true length of all lines that I assist in measuring, to the best of my skill and ability.

Subscribed and sworn to before me this 3d day of May 1855. Henry S Burket

Justice of the Peace.

J. H Brown Co Clerk of Cass County Neb. Ty

UNITED STATES OF AMERICA,
TERRITORY OF .....

I do solemnly that I will execute the duties of chain carrier; that I will level the chain upon uneven ground, and plumb the tally pins, whether by sticking or dropping the same; that I will report the true distance to all notable objects, and the true length of all lines that I assist in measuring, to the best of my skill and ability.

Subscribed and sworn to before me this day of 1855,

Justice of the Peace.

Township No. 9 North
Range No. 11 East of the
Sixth Principal Meridian

Chains	To ascertain the adjustment of my Compass for subdividing this Township, I Commenced on the South East Corner of Section 36, and run North, on the East Boundary of Section 36,
	Variation 10° 8" East
40'00	To 1/4 Sec Corner
80'00	To the Corner of Secs. 25 & 36
	Subdivission Commenced May the 8th 1856
	From the Corner of Secs 35 and 36 on the South Boundary of the Township I run North between Secs 35 and 36
	Variation 10° 8" East
40'00	Drove a charred Stake and Planted a post in Mound with Trench and Pitts as per

Chains	
	Instructions for ¼ Sec Corner
80'00	Drove a Charred Stake and Set a Post in Mound with Trench and Pitts as per instructions for Corner to Secs 25'26'35' and 36
	Land High Rooling Prairie 1st Quality
	From which Corner I run East on random line between Secs 25 and 36
	Variation 10° East
40'00	Set a temporary Post for ¼ Sec Corner
80'04	Intersected East Boundary of the Township 4 links South of the Corner of Secs 25 and 36 from which Corner I run West on true line between Secs 25 and 36
	Variation 10° 2" East

Chains	
40'02	Drove a Char^d Stake and Planted a Post in Mound with Trench and Pitts as per Instructions, for ¼ Sec Corner
80'04	To Corner of Secs 25'26'35' and 36
	Land High Rooling Prairie of 1st Quality
	North between Secs 25 and 26
	Variation 10° 8" East
40'00	Drove a Char^d Stake and Set a Post in Mound with Trench and Pits as per instructions, for Quarter Sec Corner
75'20	To Creek 8 links wide, run East.
80'00	Drove Char^d Stake and

6 Township No. 9 North
Range No. 11 East of the
Sixth Principal Meridian

Chains	Planted a post in Mound with Trench and Pits, as per instructions, for Corner to Secs. 23 24 25 and 26.
	Land High Rooling Prairie of 1st Quality
	East on Random line between Secs. 24 and 25
	Variation 10° East
17.50	To Creek 25 links wide runs North East
40.00	Set temporary Post for Quarter Sec. Corner
52.00	To Creek 8 links wide runs N. E.
57.50	To Creek 8 links wide runs N.
80.04	Intersected range line 10 links North of the Corner

7 Township No. 9 North
Range No. 11 East of the
Sixth Principal Meridian

Chains	of Secs. 24 and 25 from which Corner I run, West on true line between Secs. 24 and 25
	Variation 9° 56' East
40.02	Drove a Chard. Stake and set a post in Mound with Trench and Pits, as per Instructions for Quarter Sec. Corner
80.04	To Corner of Secs. 23 24 25 and 26
	Land High Rooling Prairie of 1st Quality
	North between Secs. 23 and 24
	Variation 10° 8' East
40.00	Drove Chard. Stake and set a post in Mound with Trench and Pits as per Instructions for Quarter Sec. Corner
80.00	Set a post in Trench for Corner, To Secs. 13 14 23 and 24 from which a Bur Oak 12 in

8 Township No. 9 North
Range No. 11 East of the
Sixth Principal Meridian

Chains	
	in Diam. bears N. 15° 30" W. 450 links Dist.
	An Elm 10 In. Diam. bears N. 21° 30" W. 500 links Dist.
	A Small Grove on S. E. ¼ of S. E. ¼ of Sec. 14 Timber Elm Oak and Walnut
	Land High Rooling Prairie of 1st Quality
	East on Random line between Secs. 13 and 24.
	Variation 10° East
12'25	To Creek 50 links wide runs South
26'00	To Creek 12 links wide runs South
40'00	Set a Temporary Post for Quarter Sec. Corner
48'20	To Creek 8 links wide runs S. E.

9 Township No. 9 North
Range No. 11 East of the
Sixth Principal Meridian

Chains	
71'20	To Creek 8 links wide runs S.
80'15	Intersected Range line at the Corner of Secs. 13 and 24 from which Corner I run West on true line between Secs. 13 and 24
	Variation 10° East
40'07	Drove a Chard Stake and Set a Post in Mound with Trench and Pits as per Instructions, for Quarter Sec. Corner
80'15	To Corner of Secs. 13 14 23 and 24
	Land High Rooling Prairie of 1st Quality
	North between Secs. 13 and 14
	Variation 10° 8" East
11'25	To Creek 50 links wide runs East

10 Township No. 9 North
Range No. 11 East of the
Sixth Principal Meridian

Chains	
40'00	Drove a Chard Stake and Set a Post in Mound With Trench and Pits as Per instructions for Quarter Sec Corner
80'00	Set a lime rock 6 in thick 16 in Wide and 24 in Long for Corner to Secs 11 12 13 and 14
	Land High Rooling Prairie of 1st Quality
	May 8th 1856
	East on Random line between Secs 12 and 13
	Variation 10° East
22'75	To Creek 10 links wide runs S.E.
40'00	Set temporary Post for Quarter Sec Corner

11 Township No. 9 North
Range No. 11 East of the
Sixth Principal Meridian

Chains	
79'82	Intersected Range line 10 links North of the Corner of Secs 12 and 13, from which Corner I run West on true line between Secs 12 and 13
	Variation 9° 56" East
39'91	Set a lime rock 3 in thick 12 in Wide and 18 in Long for Quarter Sec Corner
79'82	To Corner of Secs 10 12 13 and 14
	Land High Rooling Prairie of 1st Quality
	North between Secs 10 and 12
	Variation 10° 8" East
40'00	Set Lime Rock 4 in thick 10 in Wide and 18 in Long for Quarter Sec Corner
40'05	To Creek 8 links wide runs S.E.

12 Township No. 9 North
Range No. 11 East of the
Sixth Principal Meridian

Chains	
79'00	To Road from Nebraska City to Salt Creek runs N. W.
80'00	Set a line Rock 10 in thick 10 in wide and 22 in Long for Corner to Secs. 1' 2' 11' and 12 Land High Rooling Prairie 1st Quality
	East on Random line between Secs. 1 and 12
	Variation 10° East
40'00	Set a temporary Post for Quarter Sec Corner
56'70	Creek 5 links wide runs North
79'85	Intersected Range line at the Corner of Secs. 1 and 12 from which Corner I run West on true line

13 Township No. 9 North
Range No. 11 East of the
Sixth Principal Meridian

Chains	
	between Secs. 1 and 12
39'92	Set a line Stone 18 in Long 12 in wide and 3 in thick for Quarter Sec Corner
79'85	To Corner of Secs. 1' 2' 11 and 12 Land High Rooling Prairie of 1st Quality
	North on Random line between Secs. 1 and 2
	Variation 10° 15" East
40'00	Set a temporary Post for Quarter Sec Corner
67'00	To Creek 8 links wide runs East
79'75	Intersected North boundary of the Township 12 links East of the Corner of Secs. 1 and 2 from which Corner I run South on true line between Secs. 1 and 2

14 Township No. 9 North
Range No. 11 East of the
Sixth Principal Meridian

Chains	
39.75	Variation 10° 20' East
	Set a lime stone 14 in long
	14 in wide and 8 in thick
	for Quarter Sec Corner
40.75	To Corner of Sections
	1 2 11 and 12
	Land High Rolling
	Timber of 1st Quality
	May 6th 1858
	From the Corner of Sec
	34 and 35 on the South
	Boundary of the Township
	Runs
	North between Secs 34
	and 35
	Variation 10° 8' East
8.20	To Creek 8 links wide
	Runs East
40.00	Set a lime stone 18 in long
	8 in wide and 14 in thick

15 Township No. 9 North
Range No. 11 East of the
Sixth Principal Meridian

Chains	
	for Quarter Sec Corner
57.00	To Creek 5 links wide
	Runs S. E.
80.00	Set a lime stone 22 in long
	10 in wide and 5 in thick
	for Corner to Secs 26 27 34 and 35
	Land High Rolling
	Timber of 1st Quality
	East on Random line
	between Secs 26 and 35
	Variation 10° East
12.80	To Creek 8 links wide
	Runs S. E.
22.00	To Creek 8 links wide
	Runs South
40.00	Set Temporary post for
	Quarter Sec Corner
46.50	Closed 15 links South of the
	Corner of Secs 26 27 35 and 34
	From which Corner I saw

Chains	
	West on true line between Secs. 26 and 35
	Variation 10° 6' East
39'90	Set a line Stone 16 in Long 14 in wide and 6 in thick for Quarter Sec Corner
79'81	To Corner of Secs. 26 27 34 and 35
	Land High Rooling Prairie of 1st Quality
	North between Secs. 26 and 27
	Variation 10° 8' East
40'00	Set line Stone 14 in Long 6 in wide and 6 in thick for Quarter Sec Corner
80'00	Set a line Stone 18 in long 8 in wide and 4 in thick for Corner to Secs. 22 23 26 and 27 - Land High Rooling Prairie of 1st Quality

Chains	
	East on Random line between Secs. 23 and 26
	Variation 10° East
1'00	To Creek 8 links wide runs S.E.
40'00	Set temporary post for Quarter Sec Corner
52'50	To Creek 5 links wide runs S.E.
79'80	Closed 4 Junks South of the Corner of Secs. 23 24 25 and 26 from which Corner I run West on true line between Secs. 23 and 26
	Variation 10° 2' East
39'90	Set a line Stone 14 in long 8 in wide and 5 in thick for Quarter Sec Corner
79'80	To Corner of Secs. 22 23 26 and 27 Land High Rooling Prairie of 1st Quality

Chains	
	North between Secs 22 and 23
	Variation 10° 8" East
0'50	To Creek 8 links wide runs S. E.
2'00	Same Creek runs S. W.
3'50	Same Creek runs S. E.
6'00	Same Creek runs S. W.
8'50	Same Creek runs S. E.
40'00	Set lime rock 14 in long 8 in wide and 8 in thick for Quarter Sec Corner
62'00	To Creek 8 link wide Runs N. E.
77'00	To Creek 10 links wide Runs East
80'00	Set a lime Stone 16 in long 8 in wide and 4 in thick for Corner to Secs 14 15 22 and 23
	Land High Rooling Plane of 1st Quality

Chains	
	East on Random line between Secs 14 and 23
	Variation 10° East
10'70	To Creek 8 links wide Runs N.
40'00	Set Temporary post for Quarter Sec Corner
42'20	To Creek 8 links wide Runs N. E.
45'90	To Creek 5 lks wide Runs N. E.
79'83	Closed 15 links South of the Corner of Secs 13 14 23 and 24 from which Corner I run West, on True line between Secs 14 and 23
	Variation 10° 6" East
39'91	Set a lime Stone 18 in long 6 in wide and 4 in thick for Quarter Sec Corner
79'83	To Corner of Secs 14, 15, 22 and 23

20 Township No 9 North
Range No 11 East of the
Sixth Principal Meridian

Chains	Land High Rolling Prairie 1st Quality
	North between Sections 14 and 15 Var 10° 08' E
38.00	To Creek 25 links wide runs S.E.
40.00	Iron Char. Stake and Set post in mound with French and Pits as per Instructions for Quarter Sec. Corner
50.50	To Creek 12 links wide runs S.E.
80.00	Set a lime stone 20 in long 8 in wide and 8 in thick for Corner to Secs. 10 11 14 and 15
	Land High Rolling Prairie 1st Quality
	East on Random line between Secs 11 and 14 Variation 10° East

20 Township No 9 North
Range No 11 East of the
Sixth Principal Meridian

Chains	
15.75	To Creek 8 links wide runs S.E.
40.00	Set Temporary post for Quarter Sec Corner
55.10	To Creek 5 links wide runs S.E.
79.82	Closed 28 links South of the Corner of Secs 10 11 14 and 15 from which Corner Iron West on true line between Secs 10 and 11
	Variation 10° 10' East
39.91	Set a lime stone 14 in long 14 in wide and 15 in thick for Quarter Sec Corner
79.82	To Corner of Secs 10 11 14 and 15
	Land High Rolling Prairie 1st Quality
	North between Sec 10 and 11 Variation 10° 8' East
40.00	Set a lime stone 14 in long

Chains	10 in wide and 4 in thick
	for Quarter Sec Corner
80'00	Set a lime Stone 24 in long
	14 in wide and 8 in thick
	for Corner to Secs 2 3 10 and 11
	Sand High Rooling
	Prairie of 1st Quality
	May 10th 1856
	East on Random line
	between Secs 2 and 11
	Variation 10° East
0'25	To Creek 8 links wide Runs S.
40'00	Set temporary Post for
	Quarter Sec Corner
7/9'86	Closed 6 links South of the
	Corner to Secs 1 2 11 and 12
	from which Corner I run
	West on true line between
	Secs 2 and 11
	Variation 10° 3 East
39'95	Set a lime Rock 16 in long

Chains	8 in wide and 4 in thick
	for Quarter Sec Corner
7/9'86	To Corner of Secs 2 3 10 and 11
	Sand High Rooling
	Prairie 1st Quality
	North on Random line
	between Secs 2 and 3
	Variation 10° 8' East
40'00	Set a temporary Post for
	Quarter Sec Corner
58'00	To Road from Nebraska
	City to Salt Creek Runs N.W.
7/9'65	Intersected North boundary
	of the Township 16 links East
	of the Corner of Secs 2 and 3
	from which Corner I run
	South on true line between
	Sections 2 and 3
	Variation 10° 15' East
39'65	Set a lime Stone 17 in long

Chains	
	8 in wide and 6 in thick for Quarter Sec Corner
7/9'65	To the Corner of Secs 2 3 10 and 11
	Sand High Rooling Prairie of 1st Quality
	From the Corner of Secs 33 and 34 on the South Boundary of the Township I run
	North between Secs 33 and 34
	Variation 10° 8" East
40'00	Drove Chard Stake and Set a Post in Mound with French and Pits as per instructions for Quarter Sec Corner
80'00	Set a lime Stone 14 in long 7 in thick and 10 in wide for Corner to Secs 27 28 33 and 34

Chains	
	Sand High Rooling Prairie of 1st Quality
	East on Random line between Secs 27 and 34
	Variation 10° East
40'00	Set Temporary Post for Quarter Sec Corner
7/9'90	Closed 8 links North of the Corner of Secs 26 27 34 and 35
	From which Corner I run West on true line between Secs 27 and 34
	Variation 9° 57" East
39'95	Drove Chard Stake and Set a Post in Mound with French and Pits as per Instructions for Quarter Sec Corner
7/9'90	To Corner of Secs 27 28 33 and 34 Sand High Rooling Prairie of 1st Quality

Chains North between Secs 27 and 28
Variation 10° 8" East
40'00 Drove Chard Stake and Set
Post in Mound with Trench
and Pits as per instructions
for Quarter Sec Corner
80'00 Drove Chard Stake and Set
Post in Mound with Trench
and Pits as per instructions
for Corner to Secs 21 22 27 and 28
Land High Rooling
Prairie of 1st Quality

East on Random line
between Secs 22 and 27
Variation 10° East
11'85 To Creek 5 links wide Runs N.E.
15'00 To Creek 5 links wide Runs N.
29'70 " Creek 5 links wide Runs N.E.
40'00 Set temporary Post for
Quarter Sec Corner

Chains
7'9'95 Closed 22 links South of the
Corner of Secs 22 23 26 and 27
From which Corner Grunt
West on true line between
Secs 22 and 27
Variation 10° 9" East
39'97 Drove a Chard Stake and
Set Post in Mound with Trench
and Pits as per instructions
for Quarter Sec Corner
7'9'95 To Corner of Secs 21 22 27 and 28
Land High Rooling
Prairie 1st Quality

North between Secs 21 and 22
Variation 10° 8" East
40'00 Drove a Chard Stake and Set
Post in Mound with Trench
and Pits as per Instructions
for Quarter Sec Corner

Chains

80'00 Set a line Rock 14 in long 12 in wide and 6 in thick for Corner to Secs 15 16 21 and 22
Land High Rooling Prairie 1st Quality

East on Random line between Secs 15 and 22
Variation 10° East

2'00 To Creek 8 links wide Runs S.E.

40'00 Set temporary post for quarter Sec Corner

80'26 Closed on Corner to Secs 14 15 22 and 23, From which Corner I run
West on true line between Secs 15 and 22
Variation 10° East

40'13 Set a lime Stone 15 in long 10 in wide and 8 in thick

Chains for Quarter Sec Corner

80'26 To Corner of Secs 15 16 21 and 22
Land High Rooling Prairie 1st Quality

North on True line between Secs 15 and 16
Variation 10° 8" East

17'45 To Creek 12 links wide Runs N.E.

40'00 Drove Chard Stake and Set a post in Mound with Trench and Pits as per instructions for Quarter Sec Corner

80'00 Set a post in Trench for Corner to Secs 9 10 15 and 16 from which a Cottonwood Tree 24 in diam bears N 64° 30" W 167 links Dist a Willow 15 in diam bears N 43° W 180 links Dist
Land High Rooling Prairie 1st quality

Chains	
	East on Random line between Secs 10 and 15
	Variation 10° East
10'85	To Creek 15 links wide Runs S. E.
20'50	Same Creek Runs N. E.
25'00	Same Creek 15 links wide Runs S. E.
40'00	Set temporary post for quarter Sec Corner
76'00	To Creek 12 links wide Runs S. E.
80'24	Closed 9 links North of the Corner to Secs 10 11 14 and 15 From which Corner Grun W. Ct. on true line between Secs 10 and 15
	Variation 9° 56' East
40'12	Drove Chard Stake and Set a Post in Mound with French and Pits as per instructions

Chains	
	for Quarter Sec Corner
80'24	To Corner of Secs 9 10 15 and 16
	Land High Rooling Prairie of 1st Quality
	North between Secs 9 and 10
	Variation 10° 8" East
5'00	To Creek 5 links wide Runs South East
40'00	Set lime Stone 14 in long 8 in wide and 4 in thick for Quarter Sec Corner
77'25	To Creek 4 links wide Runs S. W.
80'00	Set a Boulder Stone 24 in long 8 in wide and 8 in thick for Corner to Secs 3 4 9 and 10
	Land High Rooling Prairie of 1st Quality
	May 11th 1856
	East on Random line

32 Township No. 9 North
Range No. 11 East of the
Sixth Principal Meridian

Chains	
	between Secs 3 and 10
	Variation 10° East
39'50	To Creek 5 links wide Runs S.W.
40'00	Set Temporary Post for Quarter
	Sec Corner
80'25	Closed on Corner of Secs
	2 3 10 and 11 from which Corner
	Grum
	West on true line between
	Secs 3 and 10
	Variation 10° East
40'12	Set a lime Stone 14 in long
	8 in wide and 4 in thick
	for Quarter Sec Corner
80'25	To Corner of Secs 3 4 9 and 10
	Land High Rooling
	Prairie of 1st Quality
	North on Random line
	between Secs 3 and 4
	Variation 10' 8' East

4802

33 Township No. 9 North
Range No. 11 East of the
Sixth Principal Meridian

Chains	
	Compared by Brent & D
40'00	Set temporary post for Quarter
	Sec Corner
41'60	To Road from Nebraska
	City to California Runs West
78'82	Intersected North Boundary
	of Township 26 links East of the
	Corner of Secs 3 and 4 from
	which Corner I run
	South on true line between
	Secs 3 and 4
	Variation 10° 18" East
38'82	Set a lime Stone 12 in long
	10 in wide and 8 in thick
	for Quarter Sec Corner
78'82	To Corner of Secs 3 4 9 and 10
	Land High Rooling
	Prairie of 1st Quality
	From the Corner of Secs
	32 and 33 on the South

Chains	Boundary of the Township
	I run
	North between Secs 32 and 33
	Variation 10° 8" East
40'00	To Creek 8 links wide
	Runs S.E.
	Drove Chard Stake and
	Set a Post in Mound with Trench
	and Pits for witness Corner
	10 links North of the true
	Corner as per Instructions
59'30	To Creek 8 links wide
	Runs S.W.
80'00	Set a lime Stone 10 m long
	10 m wide and 10 m thick for
	Corner to Secs 28 29 32 and 33
	Land High Rooling
	Trains of 1st Quality
	East on Random line
	Between Secs 28 and 33

Chains	Variation 10° East
3'40	To Creek 8 links wide Runs S.W.
40'00	Set Temporary Post for Quarter
	Sec Corner
50'00	To Creek 8 links wide Runs S.W.
60'40	To Creek 8 links wide Runs S
80'27	Closed 10 links North of the Corner
	to Secs 27 28 33 and 34 from
	which Corner I run
	West on true line between
	Secs 28 and 33
	Variation 9° 56" East
40'13	Drove Chard Stake and Set a
	Post in Mound with Trench and
	Pits as per instructions for
	Quarter Sec Corner
80'27	To the Corner of Secs 28 29
	32 and 33
	Land High Rooling
	Trains of 1st Quality

Chains	
	North between Secs. 28 and 29
	Variation 10° 8" East.
40'00	Drove Chard. Stake and Set a Post in Mound with Trench and Pits as per Instructions for Quarter Sec Corner
80'00	Drove Chard. Stake and Set a Post in Mound with Trench and Pits as per Instructions for Corner to Secs. 20 21 28 and 29
	Land High Rooling Prairie 1st Quality
	East on Random line between Secs. 21 and 28
	Variation 10° East
6'00	to Brook 8 links wide Runs North
40'00	Set Temporary Post for

Chains	
	Quarter Sec Corner
80'25	Closed 15 links North of the Corner to Secs. 21 22 27 and 28 From which Corner I run West on true line between Secs. 21 and 28.
	Variation 9° 54" East
40'12	Drove & Chard. Stake and Set a Post in Mound with Trench and Pits as per Instructions for Quarter Sec Corner
80'25	To Corner of Secs. 20 21 28 and 29
	Land High Rooling Prairie of 1st Quality
	North between Secs. 20 and 21
	Variation 10° 8" East
40'00	Set a Lime Stone 14 in long 8 in wide and 6 in thick for Quarter Sec Corner

Chains	
56'50	To Creek 8 links wide Runs E.
80'00	Drove a Char^d Stake and Set a post in Mound with Trench and Pits as per instructions for Corner to Secs 16 17 20 and 21
	Land High Rooling Trans of 1st Quality
	May 12th 1856
	East on Random line between Secs 16 and 21
	Variation 10° East
5'50	To Creek 5 links wide Runs S.
40'00	Set Temporary post for Quarter Sec Corner
47'60	Same Creek 5 links wide Runs N. E.
80'04	Closed on the Corner of Secs 15 16 21 and 22 from which Corner Iron

Chains	
	West on true line between Secs 16 and 21
	Variation 10° East
40'02	Drove a Char^d Stake and Set a post in Mound with Trench and Pits as per instructions for Quarter Sec Corner
80'04	To Corner of Secs 16 17 20 and 21
	Land High Rooling Trans of 1st Quality
	North between Secs 16 and 17
	Variation 10° 8' East
40'00	Set a line Stone 13 in long 8 in wide and 6 in thick for Quarter Sec Corner
80'00	Drove a Char^d Stake and Set a post in mound with Trench and Pits as per Instructions for Corner

Chains	To Secs. 8 9 16 and 17
	Land High Rooling
	Prairie of 1st Quality
	East on Random line
	between Secs 9 and 16
	Variation 10° East
40 00	Set Temporary Post for
	Quarter Sec Corner
75 00	To Creek 25 links wide
	Runs S.E.
76 00	Same creek 25 links wide
	Runs N.E.
80 23	Closed 24 links North of
	the Corner of Secs 9 10 15 and 16
	from which Corner Drove
	West on true line between
	Secs 9 and 16.
	Variation 9° 50" East
40 11	Drove Chara Stake and
	Set a Post in Mound with

Chains	Trench and Pits as per
	Instructions for Quarter
	Sec Corner
80 23	To Corner of Secs 8 9 16 and 17
	Land High Rooling
	Prairie of 1st Quality
	North between Secs 8 and 9
	Variation 10° 8" East
40 00	To Creek 6 links wide
	Runs E. Drove a Chara
	Stake and Set a Post in
	Mound with Trench and
	Pits as per instructions
	for Witness Quarter Sec
	Corner 10 links South of
	the true Corner
80 00	Drove a Chara Stake and
	Planted Post in Mound
	with Trench and Pits as per
	Instructions for Corner

Chains To Sec. 4 5 8 and 9.
Land High Rooling
Prairie of 1st Quality

East on Random line
between Secs 4 and 9
Variation 10° East
14'50 To Creek 30 links wide
Runs S.E.
40'00 Set Temporary Post for
Quarter Sec. Corner
46'00 To Brook 5 links wide
Runs South
79'95 Closed 8 links North of
the Corner of Secs 3 4 9 and 10
from which Corner I run
West on true line
between Secs 4 and 9
Variation 9° 57' East
39'97 Drove Char. Stake and
Set a Post in Mound with

Chains Trench and Pits as per
Instructions for Quarter
Sec. Corner
79'95 To Corner of Secs 4 5 8 and 9
Land High Rooling
Prairie of 1st Quality

North on Random line
between Secs 4 and 5
Variation 10° 8' East
12'00 To Creek 25 links wide
Runs S.E.
40'00 Set Temporary Post for
Quarter Sec. Corner
79'35 Intersected the North
Boundary of the Township
14 links East of the Corner
of Secs 4 and 5, from which
Corner I run
South on true line between
Secs 4 and 5

Chains	
	Variation 10° 14' East
39'36	Drove Chard Stake and Set a Post in Ground with Trench and Pits, as per Instructions for Quarter Sec. Corner
7'96	To Corner of Secs. 4 5 8 and 9
	Land High Rooling Prairie of 1st quality
	From the Corner of Secs. 31 and 32 on the South Boundary of the Township Iron
	North between Secs. 31 and 32
	Variation 10° 8" East
11'00	To Creek 8 links wide Runs S.W.
40'00	Set a Line Stone 14 in long 8 in wide and 5 in thick for Quarter Sec. Corner

Chains	
80'00	Set a Line Stone 16 in long 11 in wide and 8 in thick for Corner to Secs. 29 30 31 and 32
	Land High Rooling Prairie of 1st quality
	East on Random line between Secs. 29 and 32
	Variation 10° East
40'00	Set a temporary Post for Quarter Sec. Corner
7'96	Closed 10 links South of the Corner of 28 29 32 and 33 from which Corner I run West on true line between Secs. 29 and 32
	Variation 10° 4" East
39'96	Drove a Chard Stake and Set a Post in Ground with Trench and Pits as per

Chains	
	Instructions for quarter Sec Corner
79'93	To Corner of Secs 29 30 31 and 32
	Land High Rooling
	Prairie of 1st Quality
	West on Random line between Secs 30 and 31.
	Variation 10° East
30'00	To Creek 8 links wide Runs S.W.
40'00	Set Temporary Post for Quarter Sec Corner
80'22	Intersected the West Boundary of the Township 25 links North of the Corner of Secs 30 and 31 - From which Corner Drum
	East on true line between Secs 30 and 31
	Variation 10° 11" East
40'22	Set a lime Stone 14 in long

Chains	
	10 in wide and 4 in thick
80'22	To Corner of Secs 29 30 31 and 32
	Land High Rooling
	Prairie of 1st Quality
	North between Secs 29 and 30
	Variation 10° 8" East
40'00	Set a lime Stone 18 in long 6 in wide and 5 in thick for Quarter Sec Corner
76'30	To Creek 8 links wide runs N.W.
80'00	Drove a chard Stake and Set a post in mound with French and Pits as per instructions for Corner to Secs 19 20 29 and 30
	Land High Rooling
	Prairie of 1st Quality
	East on Random line between Secs 20 and 29
	Variation 10° East

Chains	
40 00	Set a Temporary post for
	Quarter Sec Corner
80 00	Closed on the Corner of
	Sec 20 21 28 and 29 From
	which Corner I run
	West on true line
	between Sec 20 and 29
	Variation 10° East
40 03	Set a lime stone 12 in long
	10 in wide and 6 in thick
	for Quarter Sec Corner
80 06	To Corner of Sec 19 20 29
	and 30
	Land High Rolling
	Prairie of 1st Quality
	West on Random line
	between Sec 19 and 30
	Variation 10° 15' East
7 20	To Creek 8 links wide Runs N.W.

Chains	
21 30	Same creek 10 links wide runs S.W.
40 00	Set a Temporary post for
	Quarter Sec Corner
80 00	Intersected west boundary
	of the Township at the Corner
	of Sect. 19 and 30 From
	which Corner I run
	East on true line between
	Sec 19 and 30
	Variation 10° 15' East
40 00	Set a lime stone 18 in long
	15 in wide and 3 in thick
	for Quarter Sec corner
80 00	To Corner of Sec 19 20 29
	and 30
	Land High Rolling
	Prairie of 1st Quality
	May 13th 1856
	North between Sec 19 and 20

Chains	
	Variation 10° 8" East
40'00	Set a lime Stone 20 in long 14 in wide and 4 in thick for quarter Sec Corner
80'00	Drove a Chard Stake and Set a Post in Mound with Trench and Pits, as per Instructions for Corner to Secs 17 18 19 and 20
	Land High Rooling Prairie of 1st Quality
	East on Random line between Secs 17 and 20
	Variation 10° East
9'20	To Creek 8 links wide Runs S. E.
32'70	To Creek 5 links wide Runs S.
40'00	Set a Temporary Post for Quarter Sec Corner
80'02	Closed 12 links North of the Corner to Secs 16 17 20 and 21

Chains	
	From which Corner I run West on true line between Secs 17 and 20
	Variation 9° 55" East
40'01	Set a lime Stone 14 in long 8 in wide and 6 in thick for Quarter Sec Corner
80'02	To Corner of Secs 17 18 19 and 20
	Land High Rooling Prairie of 1st Quality
	West on Random line between Secs 18 and 19
	Variation 10° 15" East
40'00	Set a Temporary Post for Quarter Sec Corner
80'97	Intersected the West Boundary of the Township 16 links North of the Corner of Secs 18 and 19 — From which Corner I run

Chains	East on true line between Sec 18 and 19.
	Variation 10° 22" East
40'97	Drove a Chard Stake and Set a Post in Mound with Trench and Pits as per Instructions for Quarter Sec Corner
80'97	To Corner of Secs 17 18 19 and 20
	Land High Rooling Prairie of 1st Quality

North between Secs 17 and 18
Variation 10° 8" East

12'70	To Creek 12 links wide Runs East
40'00	Set a Lime Stone 14 in long 8 in wide and 8 in thick for Quarter Sec Corner
80'00	Drove a Chard Stake and

Chains	Set a Post in Mound with Trench and Pits as per Instructions for Corner to Secs 17 18 17 and 18
	Land High Rooling Prairie of 1st Quality
	May 14th 1856

East on Random line between Secs 8 and 17
Variation 10° East

40'00	Set a Temporary Post for Quarter Sec Corner
80'25	Closed 7 links South of the Corner of Secs 8 9 16 and 17 From which Corner I run West on true line between Secs 8 and 17
	Variation 10° 3" East
40'12	Drove Chard Stake and Set a Post in mound with

Chains Trench and Pits as per
instructions for quarter
Sec Corner
80'25 To Corner of Secs 7 & 8 17 and 18
Land High Rooling
Prairie of 1st Quality

West on Random line
between Secs 7 and 18
Variation 10° 20" East
40'00 Set a Temporary Post for
Quarter Sec Corner
81'21 Intersected west boundary
of the Township 12 links
North of the Corner of
Secs 7 and 18 - From
which Corner I run
East on true line
between Secs 7 and 18
Variation 10° 25" East
41'21 Drove a Chard Stake and

Chains Set a Post in Mound
with Trench and Pits as
per Instructions for
Quarter Sec Corner
81'21 To Corner of Secs 7 & 8
17 and 18
Land High Rooling
Prairie of 1st Quality

North between Secs 7 and 8
Variation 10° 8" East
40'00 Drove Chard Stake and
Set a Post in Mound with
Trench and Pits as per
Instructions for Quarter
Sec Corner
80'00 Drove a Chard Stake and
Set a Post in Mound with
Trench and Pits as per
Instructions for Corner
to Secs 5 6 7 and 8

Chains	Land High Rooling Prairie of 1st Quality
	East on Random line between Secs 5 and 8
	Variation 10° East
36'70	To Creek 8 links wide Runs N.E.
40'00	Set Temporary Post for Quarter Sec Corner
80'20	Closed 8 links north of the Corner of Secs 4 5 8 and 9 from which Corner I run
	West on true line between Secs 5 and 8
	Variation 9° 57" East
40'10	Drove a Chard Stake and Set a Post in Mound with Trench and Pits as per Instructions for quarter Sec Corner
80'20	To Corner of Secs 5 6 7 and 8

Chains	Land High Rooling Prairie of 1st Quality
	West on Random line between Secs 6 and 7
	Variation 10° 25" East
15'85	To Creek 10 links wide Runs N.E.
40'00	Set Temporary Post for Quarter Sec Corner
47'70	To Creek 5 links wide Runs N.E.
81'45	Intersected the West Boundary of the Township at the Corner of Secs 6 and 7 from which Corner I run
	East on true line between Secs 6 and 7
	Variation 10° 25" East
41'45	Drove a Chard Stake and Set a Post in Mound with Trench and Pits

Chains	
	as per instructions for Quarter Sec Corner
81'45	To Corner of Secs 5 6 7 and 8.
	Land High Rooling Prairie of 1st Quality
	North on Random line between Secs 5 and 6.
	Variation 10° 8" East
16'25	To Creek 10 links wide Runs N.E.
40'00	Set a Temporary Post for Quarter Sec Corner.
41'00	To Creek 8 links wide Runs N. E.
79'80	Intersected the North Boundary of the Township at the Corner of Secs 5 and 6 From which Corner True South on true line between Secs 5 and 6.

Chains	
	Variation 10° 8" East
39'80	Drove a Chard Stake and Set a Post in Mound with Trench and Pits as per instructions for quarter Sec corner
79'80	To Corner of Secs 5 6 7 and 8
	Land High Rooling Prairie of 1st Quality
	May 15th 1856

60 Township No. 9 North
Range No. 11 East of the
Forth Principal Meridian

Chains	
	The Land in this Township is of the very best quality of Grain it is well Watered by Springs and Streams Lime Rock is found in abundance near the heds of the Streams but it is almost Entirely destitute of Timber no Swamps or overflowed Lands in this Township

Township No. 9 North
Range No. 11 East of the
Forth Principal Meridian

Chains	
	A List of the Names of the individuals Employed in Running Measuring and Marking the lines and Corners Described in the foregoing Field Notes of Township No. 9 North Range No. 11 East of the Forth Principal Meridian and Showing the Respective Capacities in which they Acted
	William Scott — Chainman
	Isaac Giles — Chainman
	C. H. Tabor — axeman
	B. H. Bland — axeman
	Henry Bartlet — Flagman

Township No. 9 North
Range No. 11 East of the
Sixth Principal Meridian

Chains		

Township No. 9 North
Range No. 11 East of the
Sixth Principal Meridian

Chains		

Township No. 9 North
Range 11 East of the Sixth
Principal Meridian

Chains

3634

Compared by Brent & D

2

Field Notes of the
Subdivision Lines
Township No. 10 North
Range No. 11 East of the
Sixth Principal Meridian
in the
Territory of Nebraska

No 118

by
Joseph H. Wagner
Dep. Surveyor

Commenced May 16th 1856
Completed May 24th 1856

A list of the assistants showing the capacity in which they acted in the Survey of the Subdivisions of this Township

William H. Cook	Chainman
Isaac Chites	Do
E. H. Sabor	Axeman
B. H. Roland	Do
Henry Bunker	Flagman

Oaths & Sur. Gen'l Approval see p. 12 A

Township 10 North Range 11 East 6th P. M.



Township No 10 North
Range No 11 East of the
Sixth Principal Meridian

Chains	To determine the proper adjustment of my Compass for Subdividing this Township I Commence at the South East Corner of the Township and Run North on the East boundary of Sec 36
	Variation 10° 8" East
40 00	To a point 8 links East of the Quarter Section Corner
80 00	To a point 16 links East of the North East Corner of Sec 36
	I therefore adjust my Compass to the Variation of 10° 15" East
	Subdivision Commenced May 16th 1856
	From the Corner of Secs 35 and 36 on the South Boundary of the Township

2 Township No. 10 North
Range No. 11 East of the
Sixth Principal Meridian

Chains	
	Iron
	North between Secs
	35 and 36
	Variation 10° 15" East
40' 00	Drove a Chard Stake and
	Set a post in Mound with
	Trench and Pits as per
	instructions for quarter
	Sec Corner
57' 40	To Creek 8 links wide Runs S.E.
80' 00	Drove a Chard Stake and Set
	a post in mound with Trench
	and Pits as per instructions
	for Corner to Secs 25 26 35 and 36
	Land High Rooling
	Prairie of 1st Quality
	East on Random line
	between Secs 25 and 36
	Variation 10° 30" East
40' 00	Set a Temporary post for

3 Township No. 10 North
Range No. 11 East of the
Sixth Principal Meridian

Chains	
	quarter Sec Corner
71' 10	To Creek 6 links wide
	Runs S.E.
79' 85	Intersected East boundary
	of the Township 5 links
	South of the Corner to Secs
	25 and 36 From which
	Corner Iron
	Post on true line between
	Secs 25 and 36
	Variation 10° 32" East
39' 92	Drove a Chard Stake and
	Set a post in Mound with
	Trench and Pits as per
	instructions for Quarter
	Sec Corner
79' 85	To Corner of Secs 25 26 35 and 36
	Land High Rooling
	Prairie of 1st quality
	North between Secs 25 and 26

Township No. 10 North
Range No. 11 East of the Sixth
Principal Meridian

Chains	
	Variation 10°15" East
40'00	Set a line Stone 16 in long 14 in wide and 4 in Thick for Quarter Sec Corner
80'00	Drove a chard Stake and Set a Post in Mound with Trench and Pits as per instructions for Corner to Secs 23 24 25 and 26
	East on Random line between Secs 24 and 25
	Variation 10°30" East
40'00	Set a Temporary Post for Quarter Sec Corner
58'55	To Creek 7 links wide Runs South
79'80	Intersected the East Boundary of the Township 7 links South of the Corner of Secs 24 and 25 From which Corner I run

Township No. 10 North
Range No. 11 East of the Sixth
Principal Meridian

Chains	
	West on true line between
39'90	Secs 24 and 25
	Variation 10°33" East
39'90	Set a line Rock 16 in long 8 in wide and 4 in Thick for Quarter Sec Corner
79'80	To Corner of Secs 23 24 25 and 26
	Land High Rooling Crane of 1st Quality
	North between Secs 23 and 24
	Variation 10°15" East
40'00	Set a line Rock 14 in long 14 in wide and 4 in Thick for Quarter Sec Corner
80'00	Drove a chard Stake and Set a Post in Mound with Trench and Pits as per instructions for Corner to Secs 13 14 23 and 24
	Land High Rooling Crane 1st Quality

Township No. 10 North
Range No. 11 East of the
Sixth Principal Meridian

Chains	
	East on Random line between Secs 13 and 24
	Variation 10° 30' East
40' 00	Set Temporary Post for Quarter Sec Corner
75' 20	To Creek 4 links wide Runs N.E.
80' 10	Intersected the East Boundary of the Township 5 links North of the Corner of Secs 13 and 24 - From which Corner Trim West on true line between Secs 13 and 24
	Variation 10° 28' East
40' 05	Set a lime Stone 14 in long 8 in wide And 6 in thick for Quarter Sec Corner.
80' 10	To Corner of Secs 13 14 23 and 24
	Land High Rooling Prairie of 1st Quality

Township No. 10 North
Range No. 11 East of the
Sixth Principal Meridian

Chains	
	North between Secs 13 and 14
	Variation 10° 15' East
40' 00	Set a lime Stone 24 in long 14 in wide and 6 in thick for Quarter Sec Corner.
80' 00	Drove Chard Stake and Set a Post in Mound with Trench and Pits as per instructions for Corner to Secs 11 12 13 and 14
	Land High Rooling Prairie of 1st quality
	East on Random line between Secs 12 and 13
	Variation 10° 30' East
6' 95	To Creek 6 links wide Runs N.E.
35' 00	To Creek 8 links wide Runs N.
40' 00	Set a Temporary Post

Township No. 10 North
Range No. 11 East of the
Sixth Principal Meridian

Chains for Quarter Sec Corner
79 85 intersected the East
Boundary of the Township
at the Corner of Secs 12 and 13
From which Corner I run
West on true line
between Secs 12 and 13.
Variation 10° 30" East
39 92 Set a line Stone 12 in long
8 in wide and 6 in thick
for Quarter Sec Corner
79 85 To Corner of Secs 11 12 13 and 14
Land High Rooling
Crane of 1st Quality
May 17th 1856

North between Secs 11 and 12
Variation 10° 15" East
29 25 To Creek 6 links wide
Runs N. E.
40 00 Set a line Stone 24 in long

Township No. 10 North
Range No. 11 East of the
Sixth Principal Meridian

Chains 14 in wide and 3 in thick for
Quarter Sec Corner
45 00 Entered Timber running
East and West
51 30 To Creek 30 links wide
Runs S. E.
53 30 Same Creek 25 links wide
Runs N. W.
55 00 Same Creek 30 links wide
Runs N. E.
80 00 Set a Post in French long
Corner to Secs 1 2 11 and 12
from which a Bur Oak
8 in Diam bears S 56° E
31 links Dist
A Bur Oak 8 in Diam
bears S. 76° E. 375 links Dist
Land first ½ mile High
Rooling Crane 1st Quality
last ½ mile Broken 2nd Rate
Timber Oak and Walnut

Township No. 18 North
Range No. 11 East of the Sixth
Principal Meridian

Chains	
	East on random line
	between Secs. 1 and 12
	Variation 10° 36' East.
5 00	Entered Prairie Running
	N. W. and S. E.
40 00	Set Temporary Post for
	Quarter Sec. Corner
69 00	To Creek 25 links wide
	Runs S. E.
79 85	Intersected East Boundary
	of Township 15 links South
	of the Corner of Secs. 1 and 12
	From which Corner I run
	West on true line
	between Secs. 1 and 12
	Variation 10° 36' East.
39 92	Set a Post for quarter
	Sec. Corner, From which
	a Bur Oak 8 in Diam. bears
	N. 54°. E. 345 links Dist.
	a Bur Oak 10 in Diam. bears

Township No. 18 North
Range No. 11 East of the
Sixth Principal Meridian

Chains	
	N. 69°. E. 350 links Dist.
79 85	To Corner of Secs. 1, 2, 11 and 12
	Land Rough and Broken
	a few Scattered Grass
	Bur Oaks, Soil Good
	2nd Rate
	North on random line
	between Secs. 1 and 2
	Variation 10° 15" East
4 00	Entered Prairie Running
	East and West
40 00	Set Temporary Post for
	Quarter Sec. Corner
62 0	To Creek 20 links wide
	Runs S. E.
79 32	Intersected the North
	Boundary of the Township
	at the Corner of Secs. 1 and 2
	From which Corner I run
	South on true line

Township No. 10 North
Range No. 11 East of the
Sixth Principal Meridian

Chains between Secs 1 and 2
Variation 10° 15" East
39'92 Set a post in Trench for
Quarter Sec Corner
From which a Bur Oak
24 in Diam bears S, 82°, E,
450 links Dist, no other
Trees within Reasonable
Distance, Land level
Prairie 2nd Quality

From the Corner of Secs
34 and 35 on the South
Boundary of the Township
I run
North between Secs 34 and 35
Variation 10° 15" East
36'90 To Creek 5 links wide
Runs East
40'00 Drove a Chard Stake and
Set a post in mound

Township No. 10 North
Range No. 11 East of the
Sixth Principal Meridian

Chains with Trench and Pits as
per Instructions for
Quarter Sec Corner
80'00 Drove Chard Stake and Set
a post in Mound with Trench
and Pits as per instructions
for Corner to Secs 26 27 34 and 35
Land High Rolling
Prairie of 1st Quality

East on Random line
between Secs 26 and 35
Variation 10° 30" East
40'00 Set Temporary post for
Quarter Sec Corner
45'00 To Creek 10 links wide
Runs S. E.
80'23 Closed 8 links South of the
Corner to Secs 25 26 35 and 36
From which Corner I run
West on true line between

Chains	Secs. 26 and 35
	Variation 10° 32" East
40'11	Drove Chard Stake and
	Set a post in mound with
	Trench and Pits as per
	Instructions for Quarter
	See Corner
80'23	To Corner of Secs 26 27 34 and 35
	Land High Rooling
	Prairie of 1st Quality
	North between Secs 26 and 27
	Variation 10° 15" East
40'00	Drove a Chard Stake and
	Set a post in mound with
	Trench and Pits as per
	Instructions for Quarter
	See Corner
57'47	To Creek 10 links wide
	Runs S.E.
80'00	Drove a Chard Stake and

Chains	Set a post in mound with
	Trench and Pits as per
	instructions for Corner
	to Secs 22 23 26 and 27
	Land High Rooling
	Prairie of 1st Quality
	East on Random line
	between Secs 23 and 26
	Variation 10° 30" East
19'70	To Creek 10 links wide
	Runs S.W.
40'00	Set Temporary for Quarter
	See Corner
80'25	Closed 5 links north of the
	Corner to Secs 23 24 25 and 26
	From which Corner I run
	West on true line
	between Secs 23 and 26
	Variation 10° 28" East
40'12	Drove Chard Stake and

Chains	Set a Post in mound with Trench and Pits for Quarter Sec Corner as per instructions
80.25	To Corner of Secs 22 23 26 and 27
	Land High Rooling Prairie of 1st Quality
	North between Secs 22 and 23
	Variation 10°15" East
40.00	Drove Chard State and Set a Post in mound with Trench and Pits as per Instructions for Quarter Sec Corner
80.00	Drove Chard State and Set a Post in Mound with Trench and Pits for Corner to Secs 14 15 22 and 23
	Land High Rooling

Chains	Prairie of 1st Quality May 18th 1856
	East on Random line between Secs 14 and 23
	Variation 10°30" East
40.00	Set Temporary Post for Quarter Sec Corner
79.80	Closed 10 links North of the Corner to Secs 13 14 23 and 24
	From which Corner I run West on true line between Secs 14 and 23
	Variation 10°26" East
39.90	Drove a Chard State and Set a Post in mound with Trench and Pits as per instructions for quarter Sec Corner
	Land Rooling Prairie 1st quality

Township No 10 North
Range No 11 East of the
Sixth Principal Meridian

Chains	
	North between Secs 14 and 15
	Variation 10° 15" East
40'00	Drove a Chard Stake and Set a Post in Mound with Trench and Pits as Per instructions for Quarter Sec Corner
40'70	To Creek 6 links wide Runs N.E.
69'95	To Creek 8 links wide Runs N.E.
80'00	Drove a Chard Stake and Set a Post in Mound with Trench and Pits as Per instructions for Corner to Secs 10 11 14 and 15 Land Rolling Prairie 1st Quality
	East on Random line between Secs 11 and 14

X

Township No 10 North
Range No 11 East of the
Sixth Principal Meridian

Chains	
	Variation 10° 30" East
40'00	Set Temporary Post for Quarter Sec Corner
56'00	To Creek 8 links wide Runs N.E.
80'07	Closed on Corner of Secs 11 12 13 and 14 From which Corner Drive West on true line between Secs 11 and 14
	Variation 10° 30" East
40'05	Set a line Stone 18 in long 6 in wide and 6 in thick for Quarter Sec Corner
80'07	To Corner of Secs 10 11 14 and 15 Land Rolling Prairie 1st Quality
	North between Secs 10 and 11
	Variation 10° 15" East
40'00	Set a line Stone 14 in

Township No 10 North
Range No 11 East of the
Sixth Principal Meridian

Chains	long 8 in wide and 6 in
	thick for Quarter Sec Corner
80'00	Set a lime Stone 18 in long
	8 in wide and 6 in thick
	for Corner to Secs 2 3 10 and 11
	Land Rolling Prairie
	1st Quality
	East on Random line
	between Secs 2 and 11
	Variation 10° 15" East
40'00	Set temporary Post for
	Quarter Sec Corner
79'80	Closed 4 links North of
	the Corner of Secs 1 2
	11 and 12. From
	which Corner I run
	West on true line
	between Secs 2 and 11
	Variation 10° 28" East
39'90	Set a lime Stone 15 in long

Township No 10 North
Range No 11 East of the
Sixth Principal Meridian

Chains	7 in wide and 4 in thick
	for Quarter Sec Corner
79'80	To Corner of Secs 2 3 10 and 11
	Land Rolling Prairie
	1st Quality
	North on Random line
	between Secs 2 and 3.
	Variation 10° 15" East
22'00	To Creek 8 links wide Runs N.E.
46'00	Set Temporary Post for
	Quarter Sec Corner
47'00	To Creek 12 links wide Runs E
70'00	To Creek 30 links wide Runs S.E.
78'83	Intersected North Boundary
	of Township 10 links East
	of the Corner to Secs 2 and 3
	from which Corner I run
	South on true line between
	Secs 2 and 3
	Variation 10° 19" East.

Township No 10 North
Range No 11 East of the
Sixth Principal Meridian

Chains	
38'83	Set a lime Stone 18 in long 8 in wide and 5 in thick for Quarter Sec Corner
78'83	To Corner of Secs 23 10 and 11 Land Rooling Prairie of 1st Quality
	From the Corner of Secs 33 and 34 on the South Boundary of the Township Grun North between Secs 33 and 34 Variation 10°15" East
40'00	Drove Chard Stake and Set a Post in Mound with Trench and Pits as per Instructions for Quarter Sec Corner
76'00	To Creek 10 links wide Runs N.E.
80'00	Drove a Chard Stake and

Township No 10 North
Range No 11 East of the
Sixth Principal Meridian

Chains	
	Set a Post in Mound with Trench and Pits as per instructions for Corner to Secs 27 28 33 and 34 Land Rooling Prairie of 1st Quality May 19th 1856
	East on Random line between Secs 27 and 34 Variation 10°30" East
40'00	Set Temporary Post for Quarter Sec Corner
80'14	Closed 5 links South of the Corner of Secs 26 27 34 and 35. From which Corner Grun West on true line between Secs 27 and 34 Variation 10°32" East
40'07	Drove a Chard Stake and Set a Post in Mound with Trench and Pits for Quarter

Township No 10 North Range No 11 East of the Sixth Principal Meridian

Chains	
	Sec corner as per instructions
80'14	To Corner of Secs 27 28 33 and 34
	Land Rooling Crane of 1st Quality
	North between Secs 27 and 28
40'00	Drove a Chard Stake and Set a Post in Mound with Trench and Pits as per Instructions for quarter Sec Corner (variation 10°15' East)
80'00	Drove a Chard Stake and Set a Post in Mound with Trench and Pits as per instructions for Corner to Secs 21 22 27 and 28
	Land Rooling Crane of 1st Quality
	East on Random line

Township No 10 North Range No 11 East of the Sixth Principal Meridian

Chains	
	between Secs 22 and 27
	Variation 10° 30" East
16'00	To Creek 5 links wide Runs S
40'00	Set Temporary Post for quarter Sec Corner
53'00	To Creek 8 links wide Runs S
80'10	Closed 4 links North of the Corner of Secs 22 23 26 and 27. From which Corner Drive & West on True line between Secs 22 and 27
	Variation 10° 28" East
40'05	Drove a chard Stake and Set a Post in Mound with Trench and Pits as per instructions for Quarter Sec Corner
80'10	To Corner of Secs 21 22 27 and 28
	Land Rooling Crane 1st Quality

Township No 10 North
Range No 11 East of the
Sixth Principal Meridian

Chains North between Secs 21 and 22
Variation 10°15" East
24'90 To Creek 8 links wide
Runs S. E.
40'00 Drove a Chard Stake and
Set a Post in mound with
Trench and Pits as per
Instructions for Quarter
Sec Corner
80'00 Drove a Chard Stake and
Set a Post in Mound
with Trench and Pits
as per Instructions for
Corner to Secs 15 16 21 and 22
Land Rooling Prairie
of 1st Quality

East on Random line
between Secs 15 and 22
Variation 10°30" East
40'00 Set Temporary Post for

Township No 10 North
Range No 11 East of the
Sixth Principal Meridian

Chains Quarter Sec Corner
79'95 Closed 10 links North of
the Corner of Secs 14 15
22 and 23 From
which Corner I run
West on true line
between Secs 15 and 22
Variation 10°26" East
39'97 Drove a Chard Stake and
Set a Post in Mound with
Trench and Pits as per
Instructions for Quarter
Sec Corner
79'95 To Corner of Secs 15 16
21 and 22
Land Rooling Prairie
1st Quality

North between Secs 15 and 16
Variation 10°15" East
40'00 Set a line Stone 1 ft in

Chains long 8 in wide and 4 in
thick for quarter Sec.
Corner
80'00 Set a lime Stone 16 in
long 8 in wide and 8
in thick for Corner to
Secs 9'10'15 and 16
Land High Rich
Rooling Frame 1st Quality

East on Random line
between Secs 10 and 15
Variation 10° 30" East
18'00 To Creek 5 links wide
Runs N.W.
40'00 Set Temporary Post for
Quarter Sec Corner
80'25 Closed on Corner of Secs
10'11'14 and 15 from
which Corner I run
West on True line

Chains between Secs 10 and 15
Variation 10° 30" East
40'12 Drove Chard Stake and
Set Post in Mound with
Trench and Pits as per
Instructions for quarter
Sec Corner
80'25 To Corner of Secs 9'10'15
and 16
Land Rooling Frame
of 1st Quality

North between Secs 9 and 10
Variation 10° 15" East
10'00 To Creek 5 links wide
Runs N.W.
40'00 Set a lime Stone 14 in
long 8 in wide and 5 in
thick for quarter Sec Corner
41'50 To Creek 10 links wide
Runs N.E.

30 Township No 10 North
98 Range No 11 East of the
Sixth Principal Meridian

Chains	
80.00	Iron a chard Stake and Set a Post in mound with French and Pits as per instructions for Corner to Secs 3 4 9 and 10 Lands High Rolling Prairie of 1st Quality
	East on Random line between Secs 3 and 10 Variation 10° 30' East
29.95	To Creek 5 links wide Runs S.
40.00	Set Temporary Post for Quarter Sec Corner
80.00	Closed on Corner of Secs 2 3 10 and 11, from which Corner, I run
	West on True line between Secs 3 and 10 Variation 10° 30' East

31 Township No 10 North
99 Range No 11 East of the
Sixth Principal Meridian

Compass & by Brunt & D

Chains	
40.00	Iron Chard Stake and Set a Post in Mound with French and Pits as per Instructions for Quarter Sec Corner
80.00	To Corner of Secs 3 4 9 and 10 Lands Rolling Prairie of 1st Quality
	North on Random line between Secs 3 and 4 Variation 10° 15' East
40.00	Set Temporary Post for Quarter Sec Corner
52.00	To Creek 3 5 links wide Runs S. E.
76.35	Intersected North Boundary of the Township 30 links East of the Corner of Secs 3 and 4

Township No. 10 North
Range No. 11 East of the
Sixth Principal Meridian

Chains

From which Corner I run
South on true line
between Secs 3 and 4
Variation 10° 24" East
38'35 Set a Stake in French
for Quarter Sec Corner
From which A Bur Oak
12 in Diam bears N 3° 30"
E, 680 links Dist — A Bur
Oak 24 in Diam bears
N, 40°, E, 685 links Dist
78'35 To Corner of Secs 3' 4' 9
and 10
Land Rooling Prairie
A few Scattering Bur Oaks
Soil of 1st Quality
May 20th 1856

From the Corner of Secs
32 and 33 on the South
Boundary of the

Township No. 10 North
Range No. 11 East of the
Sixth Principal Meridian

Chains

Township I run
North between Secs 32 and 33
Variation 10° 15" East
40'00 Set a lime Stone 20 in
long 15 in wide and 4 in
thick for Quarter Sec
Corner in the Road from
Nebraska City to Salt Creek
which Road Runs N. W.
80'00 Set a lime Stone 24 in long
20 in wide and 3 in thick for
Corner to Secs 28 29 32 and 33
Land Rooling Prairie
of 1st Quality

East on Random line
between Secs 28 and 33
Variation 10° 30" East
40'00 Set Temporary Post for
Quarter Sec Corner
80'20 Closed 15 links North

Chains of the Corner to Secs
27, 28, 33 and 34, From
which Corner I Run
West on true line
between Secs 28 and 33
Variation 10° 24" East
40'10 Set a line Stone 16 in
long 8 in wide and 3 in
thick for Quarter Sec
Corner
80'20 To Corner of Secs 28,
29, 32, and 33
Land Rooling Prairie
of 1st Quality

North between Secs 28 and 29
Variation 10° 15" East
40'00 Set a line Rock 14 in long
9 in wide and 4 in thick
for Quarter Sec Corner
80'00 Set a line Rock 16 in long

Chains 12 in wide and 7 in thick
for Corner to Secs 20 21 28 and 29
Land High Rooling Prairie
1st Quality

East on Random line
between Secs 21 and 28
Variation 10° 30" East
40'00 Set Temporary Post for
Quarter Sec Corner
80'20 Closed on Corner of Secs
21, 22, 27 and 28 From
which Corner I run
West on true line
between Secs 21 and 28.
Variation 10° 30" East
40'10 Set a line Stone 16 in long
8 in wide and 3 in thick
for Quarter Sec Corner
80'20 To Corner of Secs 20 21
28 and 29

Township No. 10 North
Range No. 11 East of the
Sixth Principal Meridian

Chains	
	Land Rooling Prairie of 1st Quality
	North between Secs 20 and 21
	Variation 10° 15" East
40' 00	Set a lime Stone 15 in long 8 in wide and 3 in thick for Quarter Sec Corner
80' 00	Set a lime Stone 20 in long 20 in wide and 4 in thick for Corner to Secs 16 17 20 and 21
	Land High Rooling Prairie of 1st Quality
	East on Random line between Secs 16 and 21
	Variation 10° 30" East
40' 00	Set Temporary Post for Quarter Sec Corner
80' 01	Closed 4 links South

Township No. 10 North
Range No. 11 East of the
Sixth Principal Meridian

Chains	
	of the Corner of Secs 15 16 21 and 22, From which Corner I run
	West on true line between Secs 16 and 21
	Variation 10° 32" East
40' 00	Set a lime Stone 24 in long 8 in wide and 2½ in thick for Quarter Sec Corner
80' 01	To Corner of Secs 16 17 20 and 21
	Land High Rooling Prairie of 1st Quality
	North between Secs 16 and 17
	Variation 10° 15" East
40' 00	Drove Chard Stake and Set Post in mound with French and Cuts as per instructions for Quarter Sec Corner
78' 00	To Creek 15 links wide Runs E

Township No. 10 North Range No. 11 East of the Sixth Principal Meridian

Chains	
80.00	Set a Gun Rock 24 in long 8 in wide and 6 in thick for Corner to Sect. 8 9 16 and 17
	Land High Rooling Prairie of 1st Quality
	East on Random line between Sect 9 and 16
	Variation 10° 30" East
35.50	To Creek 13 links wide Runs N.
38.90	To Creek 8 links wide Runs N. E.
40.00	Set Temporary Post for Quarter Sec Corner
75.90	To Creek 8 links wide Runs N.
80.28	Closed 7 links North of the Corner of Sect 9 10 15 and 16
	From which Corner Trim West on Trail line between Sect 9 and 16

Township No. 10 North Range No. 11 East of the Sixth Principal Meridian

Chains	
	Variation 10° 27" East
40.14	Drove a Chard Stake and Set a Post in Mound with Trench and Pits as per Instructions for Quarter Sec Corner
80.28	To Corner of Sect 8 9 16 & 17
	Land High Rooling Prairie of 1st Quality
	North between Sect 8 and 9
	Variation 10° 15" East
40.00	Drove a Chard Stake and Set a Post in Mound with Trench and Pits as per Instructions for Quarter Sec Corner
80.00	Drove a Chard Stake and Set a Post in Mound with Trench and Pits as per Instructions for Corner

40 Township No. 10 North
148 Range No. 11 East of
the Sixth Principal Meridian

Chains	
	To Secs 4 5 8 and 9 Land High Rooling Prairie of 1st Quality
	East on Random line between Secs 4 and 9 Variation 10° 30" East
40 00	Set Temporary Post for Quarter Sec Corner
60 00	To Creek 10 links wide Runs N.
80 30	Closed 4 links South of the Corner to Secs 3 4 9 and 10 From which Corner I run West on true line between Secs 4 and 9 Variation 10° 32 East
40 15	Drove a Chard Stake and Set a Post in Mound with Trench and Pits as per Instructions for Quarter Sec Corner

x

41 Township No. 10 North
Range No. 11 East of the
Sixth Principal Meridian

Chains	
80 30	To Corner of Secs 4 5 8 and 9 Land High Rooling Prairie of 1st Quality
	North on Random line between Secs 4 and 5 Variation 10° 15" East
40 00	Set Temporary Post for Quarter Sec Corner
70 00	Creek 8 links wide runs N. E
78 00	Intersected the North Boundary of the Township 11 links West of the Corner of Secs 4 and 5 From which Corner I run South on true line between Secs 4 and 5 Variation 10° 10" East
38 00	Set a Flint Stone 14 in long 8 in wide and 6 in thick for Quarter Sec Corner

42 Township No. 10 North
150 Range No. 11 East of the
Sixth Principal Meridian

Chains	
7/8 00	To Corner of Secs 4 5 8 and 9 Land Pooling Crane of 1st Quality
	May 22nd 1856
	~~Note. In Running the Random line between Secs 4 and 5 at~~
7/0 00	~~to Creek 8 links wide Runs North East~~
	From the Corner of Secs 31 and 32 on the South Boundary of the Township Trim
	North between Secs 31 and 32
	Variation 10° 15' East
16 00	To Creek 25 links wide Runs S. E.
40 00	Set a line Stone 16 in long 6 in wide and 4 in thick for Quarter Sec Corner

43 Township No. 10 North
Range No. 11 East of the
Sixth Principal Meridian 43/151

Chains	
80 00	Set a line Stone 18 in long 7 in wide and 5 in thick for Corner to Secs 29 30 31 and 32 Land Pick Pooling Crane of 1st Quality
	East on Random line between Secs 29 and 32
	Variation 10° 30' East
40 00	Set a temporary Post for Quarter Sec Corner
58 00	To Road from Nebraska City to Salt Creek Runs N. 30° W.
79 80	Closed 3 links North of the Corner of Secs 28 29 32 and 33 From which Corner I run West on true line between Secs 29 and 32
	Variation 10° 29' East
39 90	Set a line Stone 14 in long

Township No. 10 North
Range No. 11 East of the
Sixth Principal Meridian

Chains	10 in wide and 4 in thick for quarter Sec Corner
79.80	To Corner of Secs 29, 30, 31, and 32
	Land Rooling Trains of 1st Quality
	West on Random line between Secs 30 and 31
	Variation 11° East
15.50	To Creek 20 links wide Runs S. E.
17.75	Same Creek 20 links wide Runs N. E.
16.00	Same Creek 20 links wide Runs S.
40.00	Set Temporary Post for Quarter Sec Corner
82.50	Intersected West Boundary of the Township 8 links South of the Corner of Secs 30 and 31.

Township No. 10 North
Range No. 11 East of the
Sixth Principal Meridian

Chains	From which Corner of Run East on true line between Secs 30 and 31
	Variation 10° 57' East
42.50	Drove a Chard Stake and Set a post in Mound with Trench and Nets as per Instructions for Quarter Sec Corner
82.50	To Corner of Secs 29, 30, 31 and 32
	Land Rooling Trains of 1st Quality
	North between Secs 29 and 30
	Variation 10° 15' East
12.50	To Creek 6 links wide Runs West
40.00	Set a line Stone 14 in long 8 in wide and 6 in thick for Quarter Sec Corner

Township No. 10 North
Range No. 11 East of the
Sixth Principal Meridian

Chains	
58 20	To Creek 8 links wide Runs South west
80 00	Set a Boulder Stone 16 in long 8 in wide and 8 in thick for Corner to Secs 19 20 29 and 30
	Land High Rooling Prairie of 1st Quality
	East on Random line between Secs 20 and 29
	Variation 10° 45' East
36 50	To Creek 8 links wide Runs S. W.
40 00	Set Temporary Post for Quarter Sec Corner
45 00	To Road from Nebraska City to Salt Creek Runs N. W.
80 00	Closed on Corner to Secs

Township No. 10 North
Range No. 11 East of the
Sixth Principal Meridian

Chains	
	20 21 28 and 29 Trees Which Corner Trees
	West on true line between Secs 20 and 29
	Variation 10° 45' East
40 00	Drove a Chard Stake and Set a post in Mound with Trench and Pits as per Instructions for Quarter Sec Corner
80 00	To Corner of Secs 19 20 29 and 30
	Land High Rooling Prairie of 1st Quality
	West on Random line between Secs 19 and 30
	Variation 11° 15' East
26 90	To Creek 12 links wide Runs S.
40 00	Set Temporary Post for Quarter Sec Corner

Township No. 10 North
Range No. 11 East of the
Sixth Principal Meridian

Chains	
82.48	Intersected West Boundary of the Township 5 links South of the Corner of Secs 19 and 30 from which Corner I run East on true line between Secs 19 and 30
	Variation 11° 13' East
42.48	Drove a chard Stake and Set a Post in Mound with Trench and Pits as per instructions for Quarter Sec Corner
82.48	To Corner of Secs 19 20 29 and 30
	Land Rich Rooling Prairie of 1st Quality
	North between Secs 19 and 20

Township No. 10 North
Range No. 11 East of the
Sixth Principal Meridian

Chains	
	Variation 10° 15' East
40.00	Set a Boulder Stone 12 in long 10 in wide and 9 in thick for Quarter Sec Corner
80.00	Drove a chard Stake and Set a Post in Mound with Trench and Pits as per Instructions for Corner to Secs 17, 18, 19, and 20
	Land Rooling Prairie of 1st Quality
	East on Random line between Secs 17 and 20
	Variation 10° 45' East
12.00	To Road from Nebraska City to Salt Creek Runs North West
40.00	Set Temporary Post for Quarter Sec Corner

Township No. 16 North
Range No. 11 East of the
Sixth Principal Meridian

Chains

80'34 Closed 8 links South of
the Corner of Secs 16, 17, 20 and 21
From which Corner I run
West on true line
between Secs 17 and 20.
Variation 10° 48' East

40'17 Drove a hard Stake and
Set a post in Mound with
Trench and Pits as per
Instructions for Quarter
Sec Corner

80'34 To Corner of Secs 17, 18,
19, and 20
Land Rich Rooling
Prairie of 1st Quality

West on Random line
between Secs 18 and 19
Variation 11° 26' East

40'00 Set Temporary Post

Township No. 16 North
Range No. 11 East of the
Sixth Principal Meridian

Chains for quarter Sec corner

81'00 To Creek 10 links wide Runs S.E.

82'45 Intersected the west
Boundary of the Township
at the Corner of
Secs 18 and 19, From
which Corner I run
East on true line
between Secs 18 and 19
Variation 11° 26' East

42'45 Set a line Stone 17 in
Long 10 in wide and 3 in
Thick for Quarter Sec Corner

82'45 To Corner of Secs 17, 18,
19 and 20
Land High Rooling Prairie
of 1st Quality
May 23rd 1856

North between Secs 17 and 18
Variation 10° 15' East

19'00 To Road from Nebraska

Township No. 10 North
Range No. 11 East of the
Sixth Principal Meridian

Chains	
40.00	City to Salt Creek Runs S.W.
	Set a line stone 20 in long
	12 in wide and 6 in thick
	for Quarter Sec Corner
80.00	Set a line stone 19 in long
	8 in wide and 4 in thick
	for Corner to Secs 7, 8,
	17 and 18
	Land Rich Bottom
	Loam of 1st Quality
	East on Random line
	between Secs 8 and 17
	Variation 11° 15' East
40.00	Set a temporary post
	for Quarter Sec Corner
82.00	Closed 9 links South
	of the Corner of Secs. 8,
	9, 16 and 17. From
	which Corner I run
	West on true line

Township No. 10 North
Range No. 11 East of the
Sixth Principal Meridian

Chains	
	between Secs 8 and 17
	Variation 11° 19' East
40.02	Set a line stone 16 in
	long 10 in wide and 3 in thick
	for Quarter Sec Corner
	Land High Rolling
	Loam of 1st Quality
	West on Random line
	between Secs 7 and 18.
	Variation 11° 20' East
16.00	To road from Nebraska
	City to Salt Creek Runs S.
40.00	Set a temporary post for
	Quarter Sec Corner
41.00	To Creek 5 links wide
	Runs S.W.
82.50	Intersected West Boun-
	dary of the Township 4
	links North of the Corner
	of Secs 7 and 18, From

Chains	Which Corner I run
	East on true line
	between Secs 7 and 18
	Variation 11° 22' East
42'38	Set a line Stone 18 in long
	10 in wide and 3 in thick
	for Quarter Sec Corner
82'38	To Corner of Secs 7, 8, 17 and 18
	Land High Rooling
	Frame of 1st Quality
	North between Secs 7 and 8
	Variation 10° 15' East
40'00	Set a line Stone 19 in
	long 12 in wide and 3 in
	thick for Quarter Sec
	Corner
48'50	To Creek 8 links wide
	Runs East
80'00	Set a line Stone 20 in
	long 6 wide and 6 in thick

Chains	for Corner to Secs 5, 6, 7
	and 8
	Land Rich Rooling Frame
	of 1st Quality
	East on Random line
	between Secs 5 and 8
	Variation 11° 15' East
19'50	To Creek 8 links wide
	Runs N.E.
40'00	Set Temporary Post
	for Quarter Sec Corner
54'00	To Creek 4 links wide
	Runs N.E.
80'12	Closed 10 links South of
	the Corner of Secs 4, 5,
	8, and 9 From
	which Corner I run
	West on true line
	between Secs 5 and 8
	Variation 11° 19' East

Township No. 10 North
Range No. 11 East of the
Sixth Principal Meridian

Chains	
40 06	Set a lime stone 14 in long 14 in wide and 3 in thick for Quarter Sec Corner
80 12	To Corner of Secs 5, 6, 7 and 8 Land Rich Rooling Crane of 1st Quality
	West on Random line between Secs 6 and 7
	Variation 11° 25' East
14 00	To Road from Nebraska City to Salt Creek Runs N.
40 00	Set Temporary Cast for Quarter Sec Corner
58 00	To Creek 10 links wide Runs North
82 50	Intersected West Boundary of Township 12 links North of the Corner

Township No. 10 North
Range No. 11 East of the
Sixth Principal Meridian

Chains	
	of Secs 6 and 7 — From which Corner I run East on true line between Secs 6 and 7
	Variation 11° 30' East
42 50	Set a lime stone 18 in long 10 in wide and 3 in thick for Quarter Sec Corner
82 50	To Corner of Secs 5, 6, 7 and 8 Land Rich Rooling Crane of 1st Quality
	North on Random line between Secs 5 and 6
	Variation 10° 15' East
40 00	Set Temporary Cast for Quarter Sec Corner
78 02	Intersected the North Boundary of the Township 12 links West of the Corner of Secs 5 and 6 From

Township No. 10 North
Range No. 11 East of the
Sixth Principal Meridian

Chains Which Corner I run
South on true line
between Secs 5 and 6
Variation 10° 16' East
38' 02 Set a lime Stone 16 in
long 10 in wide and 3½ in
thick for Quarter Sec
Corner
78' 02 To Corner of Secs 5, 6, 7 and 8
Land Rooling Prairie
of 1st Quality
May the 24th 1851

General description

This Township Consists
Principally of High Rooling
Prairie, Soil very Rich,
Generally Well watered
by Springs and Brooks
of Fresh Water Lime
Stone is found in
various Parts of this
Township of Excellent Quality
for Building Purposes
No Timber of Consequence
Except a few Narrow belts
along the Margins of Some
of the Streams there is
No Swamp Land such
as is Contemplated by the
Act of Congress of Sept 28th 1850
Within the Bounds of
this Township

A list of the Names of the Assistants Employed in Running Measuring or Marking the lines and Corners Described in the Foregoing Field Notes of Township No. 10 North Range No. 11 East of the Sixth Principal Meridian Showing the respective Capacities in which they Acted

William F. Scott	Chainman
Isaac Chiles	Chainman
E. W. Tabor	Axeman
B. W. Roland	Axeman
Henry Burket	Flagman

Oaths & Sur Gen Approved
See T 12 N

60/159

3 5

a/160

Compared v Brent & Doyle

Field Notes of the
Subdivision lines
of
Township No. 11 North
Range No. 11 East of
the Sixth Principal
Meridian N. S.

By
J. H. Wagner
No 118 Dep. Surveyor.

Commenced May 25 1856.
Completed June 2nd 1856

A list of the Hands
Employed in Surveying
the subdivision lines
of this Township
showing the Capacity
in which they Acted

William F. Scott	Chainman
Isaac Chiles	do
C. W. Tubor	Axeman
R. J. Roland	do.
Henry Renkel	Flagman

Township 11 North Range 11 East 6th P. M.



Township No. 11 North
Range No. 11 East of the Sixth
Principal Meridian

To Determine the Proper adjustment of my Compass for Subdividing this Township I Commenced at the South East corner of the Township and Run North, on the East boundary of Sec 36

Variation 10° 15' East

40'00 To a Point 1 Links East of the Quarter Sec Corner

80'00 To a Point 35 Links East of the Corner of Secs 25 and 36

I therefore adjust my Compass to a Variation of 10° 30' East

Subdivission Commenced May 25 1856

From the Corner of Secs 35 and 36 on the South

Township No. 11 North
Range No. 11 East of the Sixth
Principal Meridian

Chains	
	Boundary of the Township
	Trees
	North between Secs 25 and 36
	Variation 10° 30' East
40'00	Set a line Stone 18 in long 8
	in wide and 6 in thick
	for quarter Sec Corner
41'00	To Creek 6 links wide Runs S.W.
80'00	Set a line Stone 25 in long 8
	in wide and 6 in thick for
	Corner to Secs 25 26 35 and 36
	Land first half Mile broken
	last half Mile Rooling Prairie
	Soil first Quality, Small
	Grove on the S.E. Qr of Sec 35 estimated
	at 40 Acres Timber oak,
	Walnut and Elm
	East on Random line
	between Secs 25 and 36

Township No. 11 North
Range No. 11 East of the Sixth
Principal Meridian

Chains	
	Variation 11° East
40'00	Set Temporary Post for
	Quarter Sec Corner
47'50	To Creek 10 links wide Runs S.E.
80'00	Intersected the East Boundary
	of the Township 5 links North
	of the Corner of Secs 25 and 36
	From which Corner I run
	West on true line between
	Secs 25 and 36
	Variation 10° 58' East
40'00	Set a line Stone 26 in long
	8 in wide and 3 in thick for
	Quarter Sec Corner
80'00	To Corner of Secs 25 26 35 and 36
	Land Rooling Prairie
	Soil of 1st Quality
	North between Secs 25 and 26
40'00	Set a line Stone 18 in long

Township No. 11 North Range No. 11 East of the Sixth Principal Meridian

Chains	8 in wide and 6 in thick for Quarter Sec Corner.
57'30	To Creek 10 links wide Rows S.E.
80'00	Set a line Stone 24 in long 6 in wide and 4 in thick for Corner to Secs 23, 24, 25 and 26
	Land Rooling Prairie
	Soil of 1st Quality
	East on Random line between Secs 24 and 25
	Variation 11° East
40'00	Set temporary Post for Quarter Sec Corner.
80'00	Intersected the East Boundary of Township 13 links South of the Corner of Secs 24 and 25
	From which Corner I run West on true line between

Township No. 11 North Range No. 11 East of the Sixth Principal Meridian

Chains	Secs 24 and 25.
	Variation 11° 6' East
40'03	Set a line Stone 18 in long 7 in wide and 4 in thick for Quarter Sec Corner.
80'06	To Corner to Secs 23, 24, 25 and 26
	Land Rooling Prairie
	Soil first Quality
	North between Secs 23 and 24
	Variation 10° 30' East
40'00	Set a line Stone 15 in long 8 in wide and 6 in thick for Quarter Sec Corner.
80'00	Set a line Stone 16 in long 10 in wide and 6 in thick for Corner to Secs 13, 14, 23, and 24
	Land Rooling Prairie
	Soil first Quality

126 / 504

Township No. 11 North
Range No. 11 East of the Sixth
Principal Meridian

Chains	
	East on Random line
	between Secs 13 and 24
	Variation 11° East
40 00	Set temporary post for
	Quarter Sec Corner
80 00	Intersected the East Bound-
	ary of the Township 5
	links North of the Corner
	of Secs 13 and 24 & from
	which Corner I run
	West on true line
	between Secs 13 and 24
	Variation 16° 58' East
40 00	Set a line stone 22 in long
	6 in wide and 4 in thick
	for Quarter Sec Corner
80 00	To Corner of Secs 13, 14,
	23, and 24
	Land Rolling Timber
	Soil first Quality

Township No. 11 North
Range No. 11 East of the
Sixth Principal Meridian

Chains	
	North between Secs 13 and 14
	Variation 10° 56' East
39 00	To a small Pond 35 links
	wide
40 00	Set a line stone 18 in long
	8 in wide and 8 in thick
	for Quarter Sec Corner
80 00	Set a line stone 22 in long
	8 in wide and 5 in thick
	for Corner to Secs 11, 12, 13 and 14
	Land Rolling Timber
	Soil 1st Quality

East on Random line
between Secs 12 and 13
Variation 11° East
40 00 Set temporary post for
Quarter Sec Corner
80 15 Intersected the East bound-
ary of Township 8 links

Township No. 11 North
Range No. 11 East of the Second
Principal Meridian

Chains	North of the Corner of Secs 12, and 13. From which Corner I run West on true line between Secs. 12 and 13. Variation 10° 57' East.
40 00	Set a lime Stone 16 in long 8 in wide and 5 in thick for quarter Sec Corner.
80 15	To Corner of Secs 11, 12, 13, and 14 Land Rolling Prairie Soil 1st Quality May 25th 1855
	North between Secs 11 and 12 Variation 10° 30' East.
40 00	Set a lime Stone 18 in long 8 in wide and 4 in thick for quarter Sec Corner.
80 00	Set a lime Stone 22 in long 8 in wide and 4 in thick

Township No. 11 North
Range No. 11 East of the Second
Principal Meridian

Chains	For Corner to Secs 1, 2, 11, and 12 Land Rolling Prairie Soil 1st Quality
	East on Random line between Secs 1 and 12 Variation 11° East.
40 00	Set temporary post for quarter Sec Corner.
80 04	Closed 5 links North of the Corner of Secs 1 and 12 on the East Boundary of the Township, From which Corner I run West on true line between Secs 1 and 2 Variation 10° 58' East
40 02	Set a lime Stone 18 in long 8 in wide and 4 in thick for Quarter Sec Corner.

Township No. 11 North
Range No. 11 East of the South
Principal Meridian

Chains	
80 04	To Corner of Sec. 1, 2, 11, and 12 Land Rolling Prairie Soil 1st Quality
	North on Random line between Sec. 1 and 2 Variation 10° 30' East
40 00	Set Temporary Post for Quarter Sec Corner
79 87	Intersected North Boundary of the Township at the Corner of Sec. 1 and 2 From which Corner I run South on true line between Sec. 1 and 2 Variation 10° 30' East
39 87	Set a lime Stone 20 in long 7 in wide and 5 in thick for Quarter Sec Corner

Township No. 11 North
Range No. 11 East of the
South Principal Meridian

Chains	
79 87	To Corner of Sec. 1, 2, 11, and 12 Land Rolling Prairie Soil 1st Quality
	From the Corner of Sec. 34 and 35 on the South boundary of the Township I run North between Sec. 34 and 35 Variation 10° 30' East
5 00	To foot of Rock Bluff
8 00	To Top of Bluff 80 feet High
12 50	To foot of Bluff
40 00	Set a lime Stone 18 in long 10 in wide and 4 in thick for Quarter Sec Corner Small Grove on S. E. Quarter of Sec 34
80 00	Set a lime Stone 20 in

Chains long 10 in wide and 9 in
thick for Corner to Secs
26, 27, 34, and 35
Land High Rooling
Prairie of 1st Quality
May 27th 1856

East on Random line
between Secs 26 and 35
Variation 11° East
40' 00 Set Temporary Post for
Quarter Sec Corner
43' 75 To Creek 6 links wide Runs S.
79' 70 Closed 9 links South of the
Corner of Secs 25, 26, 35, and 36
From which Corner I run
West on true line between
Secs 26 and 35
Variation 11° 4' East
39' 85 Set a line Stone 19 in long

Chains 7 in wide and 4 in thick
for Quarter Sec Corner
79' 70 To Corner of Secs 26, 27,
34 and 35
Land Rooling Prairie
of 1st Quality

North on true line between
Secs 26 and 27
Variation 10° 30' East
40' 00 Set a line Stone 18 in long
6 in wide and 5 in thick for
Quarter Sec Corner
80' 00 Set a line Stone 32 in long
7 in wide and 6 in thick
for Corner to Secs 22, 23,
26 and 27
Land High Rooling
Prairie 1st Quality

Chains East on Random line
between Secs 23 and 26
Variation 11° East
37'60 To Creek 10 links wide
Runs South East
40'00 Set Temporary Post for
Quarter Sec Corner
79'73 Closed on Corner to Secs.
23 24 25 and 26, From
which Corner I run
West on true line between
Secs 23 and 26
Variation 11° East
39'86 Set a line Stone 20 in long
7 in wide and 4 in thick
for quarter Sec Corner
79'76 To Corner of Secs 22, 23,
26 and 27
Land Rooling Prairie
1st Quality

Chains North between Secs 22 and 23
Variation 10° 30' East
40'00 Set a line Stone 16 in long
9 in wide and 4 in thick
for quarter Sec Corner
55'70 To Creek 16 links wide
Runs S. E.
80'00 Set a line Stone 26 in
long 10 in wide and 7 in thick
for Corner to Secs 14, 15, 22, and 23
Land High Rooling Prairie
Soil 1st Quality

East on Random line between
Secs 14 and 23
Variation 11° East
40'00 Set Temporary Post for
Quarter Sec Corner
79'76 Closed 13 links North of
the Corner to Secs 13, 14, 23
and 24. From which

Corner I run
West on true line
between Secs 14 and 23
Variation 10° 54' East
39'88 Set a line Stone 29 in
long 5 in wide and 4 in
thick for Quarter Sec
Corner
79'76 To Corner of Secs 14 15 22 and 23
Land Rooling Prairie
Soil 1st Quality

North between Secs 14 and 15
Variation 10° 30' East.
40'00 Set a line Stone 20 in long
8 in wide and 3 in thick
for Quarter Sec Corner
80'00 Set a line Stone 19 in long
8 in wide and 6 in thick
for Corner to Secs 10,

11, 14 and 15.
Land Rooling Prairie
Soil 1st Quality

East on Random line
between Secs 11 and 14
Variation 11° East
4'76 To Creek 4 links wide Runs N.W.
40'00 Set Temporary Post for
Quarter Sec Corner
79'80 Closed 10 links North of the
Corner of Secs 11, 12, 13, and 14
From Which Corner I run
West on true line between
Secs 11 and 14
Variation 10° 56' East
39'90 Set a line Stone 18 in long
8 in wide and 4 in thick
for Quarter Sec Corner
79'80 To Corner of Secs 10, 11, 14,

Chains and 15
Land Rooling Prairie
Soil 1st Quality

North between Secs 10 and 11
Variation 10° 30' East
10'00 To Creek 6 links wide Runs N.W.
36'00 To Same Creek 6 links wide
Runs N.E.
40'00 Set a lime Stone 22 in long
6 in wide and 4 in thick
for Quarter Sec Corner
66'00 To Creek 4 links wide Runs N.E.
80'00 Set a lime Stone 20 in long
7 in wide and 4 in thick
for Corner to Secs 2, 3, 10, and 11
Land Rooling Prairie
Soil 1st Quality

East on Random line

Chains between Secs 2 and 11
Variation 11° East
8'00 To Creek 6 links wide Runs N.E.
18'15 To Creek 6 links wide Runs N.
40'00 Set Temporary Post for
Quarter Sec Corner
80'00 Closed 20 links North of the
Corner of Secs 1, 2, 11, and 12
From which Corner Run
West on true line between
Secs 2 and 11
Variation 10° 57' East
40'00 Set a lime Stone 22 in long
6 in wide and 4 in thick
for Quarter Sec Corner
80'00 To Corner of Secs 2, 3, 10, and 11
Land Rooling Prairie
Soil 1st Quality

North on Random line

Township No. 11 North
Range No. 11 East of the
Sixth Principal Meridian

Chains	
	between Secs 2 and 3
	Variation 10° 30' East
18 50	To Creek 8 links wide Runs E.
40 00	Set Temporary Post for
	Quarter Sec Corner
59 90	Intersected North
	Boundary of the Township
	at the Corner of Secs 2 and 3
	From which Corner I run
	South on true line
	between Secs 2 and 3
	Variation 10° 30' East
59 90	Set a line Stone 18 in long
	6 in wide and 4 in thick
	for Quarter Sec Corner
79 90	To Corner of Secs 2, 3, 10, and 11
	Land Rolling Prairie
	Soil 1st Quality
	May 28th 1856

108
432

Township No. 10 North
Range No. 11 East of the
Sixth Principal Meridian

Chains	
	From the Corner of Secs
	33 and 34 on the South bound-
	ary of the Township I run
	North between Secs 33 and 34
	Variation 10° 30' East
40 00	Drove a Land Stake and
	Set a Post in Mound with
	French and Bits as per
	Instructions for Quarter
	Sec Corner
66 40	To Creek 12 links wide Runs E.
80 00	Set a line Stone 24 in long
	8 in wide and 4 in thick
	for Corner to Secs 27 28 33 and 34
	Land Rolling Prairie
	Soil 1st Quality
	East on Random line
	between Secs 27 and 34
	Variation 11° East

Chains	
10'00	To Creek 5 links wide Runs S.E.
40'00	Set Temporary Post for Quarter Sec Corner
50'00	To Creek 10 links wide Runs S.
79'92	Closed on Corner of Secs. 26 27 34 and 35, From which Corner I Run West on true line between Secs 27 and 34
	Variation 11° East
39'96	Set a lime Stone 19 in long 8 in wide and 4 in thick for Quarter Sec Corner
79'92	To Corner of Secs 27, 28, 33 and 34
	Land Rooling Prairie Soil 1st Quality

North between Secs 27 and 28

Chains	
	Variation 10° 30' East
40'00	Set a lime Stone 20 in long 8 in wide and 3½ in thick for Quarter Sec Corner
80'00	Set a lime Stone 20 in long 7 in wide and 5 in thick for Corner to Secs 21, 22, 27, and 28.
	Land Rooling Prairie Soil 1st Quality

East on Random line between Secs 22 and 27

	Variation 11° East
40'00	Set Temporary Post for Quarter Sec Corner
80'02	Closed 28 links South of the Corner of Secs 22, 23, 26, and 27 from which Corner I run West on true line between

Chains	
	Sec 22 and 27
	Variation 11° 12' East
40 01	Set a Lime Stone 20 in long
	10 in wide and 3 in thick
	for Quarter Sec Corner
80 02	To Corner of Sec 21, 22, 27 and 28
	Land Rolling Prairie
	Soil 1st Quality
	North between Sec 21 and 22
	Variation 11° 30' East
40 00	Set a Lime Stone 16 in long
	9 in wide and 4 in thick
	for Quarter Sec Corner
60 80	To Crek 5 links wide Runs E.
80 00	Set a Lime Stone 42 in long
	7 in wide and 3 in thick
	for Corner to Sec 15, 16.
	21 and 22 Land Rolling
	Prairie Soil 1st Quality

Chains	
	East on Random line
	between Sec 15 and 22
	Variation 11° 14' East.
40 00	Set temporary post for
	Quarter Sec Corner
74 30	To Crek 5 links wide Runs S.
80 00	Closed on Corner of Sec 14,
	15, 22, and 23, from
	which Corner I find
	West on true line between
	Sec 15 and 22
	Variation 11° 14' East.
40 00	Set a Lime Stone 18 in long
	5 in wide and 5 in thick
	for Quarter Sec Corner
80 00	To Corner of Sec 15, 16, 21 and 22
	Land Rolling Prairie
	Soil 1st Quality.
	North between Sec 15 and 16

Chains	
	Variation 16° 30' East
40 00	Set a lime Stone 18 in long
	8 in wide and 4 in thick
	for Quarter Sec Corner.
80 00	Set a lime Stone 20 in long
	10 in wide and 8 in thick
	for Corner to Secs 9, 10, 15, and 16
	Land Rolling Prairie
	Soil 1st Quality

East on Random line
between Secs 10 and 15
Variation 11° East
40 00 Set Temporary Post for
Quarter Sec Corner
80 00 Closed 20 links South of
the Corner of Secs 10, 11,
14 and 15, From
which Corner I run
West on true line

Chains	
	between Secs 10 and 15
	Variation 11° 9' East
40 00	Set a lime Stone 18 in long
	9 in wide and 4 in thick
	for Quarter Sec Corner.
80 00	To Corner of Secs 9, 10, 15, and 16
	Land Rolling Prairie
	Soil 1st Quality

North between Secs 9 and 10
Variation 16° 30' East
40 00 Set a lime Stone 16 in long
10 in wide and 4 in thick
for Quarter Sec Corner.
80 00 Set a lime Stone 18 in long
9 in wide and 5 in thick
for Corner to Secs 3, 4, 9, and 10,
Land Rolling Prairie
Soil 1st Quality

Township No. 11 North
Range No. 11 East of the
Sixth Principal Meridian

Chains	East on Random line
	between Secs. 3 and 10
	Variation 11° 10' East
40'00	Set Temporary Post for
	Quarter Sec. Corner
80'15	Closed 6 links North of
	the Corner of Secs. 2, 3,
	10 and 11. From which
	Corner Ash
	West on true line
	between Secs. 3 and 10
	Variation 11° 13' East
40'07	Set a lime stone 30 in long
	4 in wide and 4 in thick
	for Quarter Sec. Corner
80'15	To Corner of Secs. 3, 4, 9, and 10
	Sand Rooling Prairie
	Soil 1st Quality
	North on Random line

Township No. 11 North
Range No. 11 East of the
Sixth Principal Meridian

Chains	between Secs. 3 and 4
	Variation 10° 30' East
40'00	Set Temporary Post for
	Quarter Sec. Corner
79'92	Intersected the North
	Boundary of the Township
	20 links West of the Corner
	of Secs. 3 and 4, From
	which Corner Ash
	South on true line
	between Secs. 3 and 4
	Variation 10° 21' East
39'92	Set a lime stone 14 in long
	8 in wide and 4 in thick
	for Quarter Sec. Corner
79'92	To Corner of Secs. 3, 4, 9, and 10
	Sand Rooling Prairie
	Soil 1st Quality
	May 29th 1856.

Chains	
	From the Corner of Secs 32 and 33 on the South Boundary of the Township I run North between Secs 32 and 33.
	Variation 10° 30' East
2.00	Entered a Narrow belt of Timber Running N. W.
5.20	To walnut Tree 8 in Diam
8.50	To Creek 20 links wide Runs E
32.00	To Same Creek 18 links wide Runs S. W.
40.00	Set a post in trench for Quarter Sec Corner From which a walnut Tree 18 in Diam bears S. 50° 30' W. 11 links Dist., an Elm 12 in Diam bears N 20° W 20 links Dist.

Chains	Compared Brent & Doyle
48.50	To Creek 20 links wide Runs S.E.
61.00	Entered Prairie bears E and W.
80.00	Set a lime Stone 19 in long 6 in wide and 6 in thick for Corner to Secs 28 and 29 32 and 33
	Land first half Mile Runs in the valley of the North Weeping Water, Rich Bottom Soil, Last half Mile Rolling Prairie Timber on first half Mile Walnut Elm and Ash, the Whole Mile 1st Quality

East on Random line between Secs 28 and 33

Variation 11° East

40.00	Set Temporary Post for Quarter Sec Corner

Chains	
57/50	To Creek 12 links Wide Runs S. E.
79/90	Closed 20 links North of the Corner to Secs 27, 28, 33 and 34 From which Corner I run West on true line between between Secs 28 and 33
	Variation 10° 51' East
39/95	Set a lime Stone 18 in Long 7 in wide and 4 in thick for Quarter Sec Corner
79/90	To Corner of Secs 28 29 32 and 33
	Land Rolling Prairie 1st Quality

North between Secs 28 and 29
Variation 10° 50' East

40/00	Set a lime Stone 16 in long 8 in wide and 4 in thick

Chains	
80/00	For Quarter Sec Corner Set a lime Stone 20 in long 7 in wide and 6 in thick for Corner to Secs 20, 21, 28 and 29 Land Rolling Prairie Soil 1st Quality

East on Random line between Secs 21 and 28.
Variation 11° East

52/00	To Creek 5 links wide Runs S. E.
40/00	Set Temporary Post for Quarter Sec Corner
80/20	Closed 15 links North of the Corner of Secs 21, 22, 27 and 28 From which Corner I run West on true line between Secs 21 and 28
~~40/00~~	~~Set a lime Stone 16 in long~~

Chains Variation 10° 54' East
40'10 Set a lime stone 16 in long
8 in wide and 4 in thick
for Quarter Sec Corner
80'20 To Corner of Secs 20, 21, 28, and 29
Sand Rooling Prairie
Soil of 1st Quality

North between Secs 20 and 21
Variation 10° 30' East
33'00 To Creek 5 links wide Runs S.E.
40'00 Set a lime stone 16 in long
8 in wide and 4 in thick
for Quarter Sec Corner
80'00 Set a lime stone 24 in
long 8 in wide and 4 in
thick for Corner to Secs
16, 17, 20, and 21
Sand Rooling Prairie
Soil First Quality

Chains East on Random line
between Secs 16 and 21
Variation 10° 55' East
40'00 Set Temporary Post for
Quarter Sec Corner
80'20 Closed on Corner of Secs
15, 16, 21, and 22, From
which Corner I run
West on True line between
Secs 16 and 21
Variation 10° 55' East
40'10 Set a lime stone 18 in long
14 in wide and 4 in thick
for Quarter Sec Corner
80'20 To Corner of Secs 16, 17, 20, and 21
Sand Rooling Prairie
Soil 1st Quality

North between Secs 16 and 17
Variation 10° 30' East

Township No. 11 North
Range No. 11 East of the
Sixth Principal Meridian

Chains	
40 00	Set a lime stone 17 in long 8 in wide and 6 in thick for Quarter Sec Corner
80 00	Set a lime stone 26 in long 8 in wide and 4 in thick for Corner to Sec. 8, 9, 16, and 17
	Land Rolling Prairie
	Soil 1st Quality

East on Random line
between Secs 9 and 16.
Variation 11° East.

40 00	Set Temporary Post for Quarter Sec Corner
80 04	Closed 10 links South of the Corner of Secs. 9, 10, 15, and 16 From which Corner I run West on true line between Secs 9 and 16

Township No. 11 North
Range No. 11 East of the
Sixth Principal Meridian

Chains	
	Variation 11° 24' East
40 02	Set a lime stone 18 in long 6 in wide and 4 in thick for Quarter Sec Corner
80 04	To Corner of Secs 8, 9, 16, and 17
	Land Rolling Prairie
	Soil 1st Quality

North between Secs 8 and 9
Variation 10° 30' East

40 00	Set a lime stone 28 in long 8 in wide and 5 in thick for Quarter Sec Corner
80 00	Set a lime stone 16 in long 8 in wide and 5 in thick for Corner to Secs 4, 5, 8, and 9
	Land Rolling Prairie
	Soil 1st Quality

East on Random line between

Chains Secs 4 and 9

Variation 11° East

2'00 To Creek 12 links wide Runs N.W.

40'00 Set Temporary Post for
Quarter Sec Corner

80'00 Closed 4 links South of
the Corner to Secs 3, 4, 9, and 10
from which Corner I run
West on true line between
Secs 4 and 9

Variation 11° 2' East

40'00 Set a lime Stone 18 in long
8 in wide and 4 in thick
for quarter Sec Corner

80'00 To Corner of Secs 4, 5, 8, and 9
Land High Rooling Prairie
Soil 1st Quality

North on Random line
between Secs 4 and 5

Chains Variation 10° 30' East

2'60 To Creek 12 links wide Runs N.W.

17'20 To Creek 8 links wide Runs S.W.

40'00 Set Temporary Post for
Quarter Sec Corner

79'72 Intersected North Bound-
ary of the Township 7
links west of the Corner of
Secs 4 and 5 From
which Corner I run
South on true line between
Secs 4 and 5

Variation 10° 27' East

39'72 Set a lime Stone 20 in long
8 in wide and 3½ in thick
for Quarter Sec Corner

79'72 To Corner of Secs 4, 5, 8, and 9
Land Rooling Prairie
Soil 1st Quality

May 30th 1856

20
8
160
3
480
8
56

Township No. 11 North
Range No. 11 East of the
Sixth Principal Meridian

Chains	From the Corner of Sec. 31 and 32 on the South Boundary of the Township I run North between Sec. 31 and 32
	Variation 10° 30' East
40' 00	I drove a Hard Stake and set a Post in Mound with French and Pits, as per Instructions for Quarter Sec. Corner
58' 00	To Creek 25 links wide Runs N.E.
68' 75	Large Creek 20 links wide Runs N.W.
74' 00	Same Creek 20 links wide Runs N.E.
80' 00	Drove a Hard Stake and Set a post in Mound with French Pits and Pits as per Instructions for Corner to Sec. 29 30 31 and 32
	Land Rolling Prairie Soil 1st Quality

Township No. 11 North
Range No. 11 East of the
Sixth Principal Meridian

Chains	East on random line between Sec. 29 and 32
	Variation 11° East
1' 50	To Creek 20 links wide Runs N.E.
40' 00	Set Temporary Post for Quarter Sec. Corner
70' 00	To Creek 20 links wide Runs N.
80' 50	Closed 5 links North of the Corner of Sec. 28 29 32 and 33. From which Corner I run West on true line between Sec. 29 and 32
	Variation 10° 58' East
40' 15	Set a post in French for Quarter Sec. Corner From which an Elm 12 in Diam bears N. 17° 30' E. 285 links Dist., a Burr Oak 10 in Diam bears N. 15° 30" E. 285 link Dist

Township No. 11 North
Range No. 11 East of the
Sixth Principal Meridian

Chains	
80'30	To Corner of Secs 29, 30, 31, and 32
	Land Rooling Prairie
	Soil of 1st Quality
	West on Random line
	between Secs 30 and 31
	Variation 11° 15' East
40'00	Set Temporary Post for
	Quarter Sec. Corner
73'00	To Road from Nebraska
	City to Salt Creek Runs N.W.
82'97	Intersected West Boundary
	of the Township 33 links
	South of the Corner of Secs
	30 and 31 From which
	Corner I run
	East on true line
	between Secs 30 and 31
	Variation 11° 1' East.

Township No. 11 North
Range No. 11 East of the
Sixth Principal Meridian

Chains	
42'97	Set a lime Stone 15 in long
	12 in wide and 3 in thick
	for Quarter Sec Corner.
82'97	To Corner of Secs 29, 30, 31, and 32
	Land Rooling Prairie
	Soil of 1st Quality
	North between Secs 29 and 30
	Variation 10° 30' East
5'80	To Creek 10 links wide Runs
	S. E.
7'00	To Same Creek 10 links wide
	Runs S.W.
9'80	To Same Creek 10 links wide
	Runs S. E.
40'00	Set a lime Stone 18 in long
	12 in wide and 3 in thick
	for Quarter Sec Corner
80'00	Set a lime Stone 30 in long

Township No. 11 North
Range No. 11 East of the
Sixth Principal Meridian

Chains / on wide and 4 in thick
for corner to Secs 19 20 29 and 30
Land Rooling Crane
Soil 1st Quality

East on Random line
between Secs 20 and 29
Variation 11° East
19'20 To Creek 8 links wide Runs S.
40'00 Set Temporary Post for
Quarter Sec Corner
60'60 To Creek 5 links wide Runs S.
79'93 Closed 11 links North of
Corner to Secs 20, 21, 28, and 29
From which Corner I Run
West on true line between
Secs 20 and 29
Variation 10° 55' East
39'96 Set a lime Stone 20 in long
8 in wide and 3 in thick

Township No. 11 North
Range No. 11 East of the
Sixth Principal Meridian

Chains / for quarter Sec Corner
79'93 To Corner of Secs 19 20 29 and 30
Land Rooling Crane
Soil 1st Quality

West on Random line
between Secs 19 and 30
Variation 11° East
24'00 To Creek 4 links wide Runs S.
40'00 Set Temporary Post for
Quarter Sec Corner
65'00 To Creek 12 links wide Runs S.E.
82'30 Intersected West Boundary
of the Township at the Corner
of Secs 19 and 30, From
which Corner I Run
East on True line
between Secs 19 and 30
Variation 11° East
42'30 Set a lime Stone 24 in long

Chains	
	5 in wide and 5 in thick
	for Quarter Sec Corner
82.00	To Corner of Sec 19, 20, 29, and 30
	Land Rolling Prairie
24 5 120 360	Soil of 1st Quality
	North between Secs 19 and 20
	Variation 10° 30' East
40.00	Set a Line Stone 20 in long
	9 in wide and 4 in thick
	for Quarter Sec Corner.
80.00	Set a Line Stone 30 in long
	8 in wide and 6 in thick
	for Corner to Secs 17, 18, 19 and 20
	Land Rolling Prairie
	Soil 1st Quality
	East on random line
	between Secs 17 and 20
	Variation 11° East.

Chains	
40.00	Set a Temporary Post for
	Quarter Sec Corner
80.10	Closed 8 links North of
	the Corner to Secs 16 17 20 and 21
	From which Corner I Run
	West on true line between
	Secs 17, and 20.
	Variation 10° 57' East
40.05	Set a line Stone 17 in long
	9 in wide and 4 in thick
	for Quarter Sec Corner
80.10	To Corner of Secs 17, 18, 19
	and 24.
	Land Rolling Prairie
	Soil of 1st Quality
	West on Random line
	between Secs 18 and 19
	Variation 11° East.

48 / 209 Township No 11 North
Range No 11 East of the
Sixth Principal Meridian

Chains	
40'00	Set Temporary Post for Quarter Sec Corner
81'66	Intersected the west Boundary of the Township 5 links North of the Corner to Secs 18 and 19. From which Corner I run East on true line between Secs 18 and 19
	Variation 11° 2' East
41'66	Set a lime Stone 20 in long 8 in wide and 4 in thick for Quarter Sec Corner
81'66	To Corner of Secs 17, 18, 19 and 20.
	Land Rooling Prairie Soil of 1st Quality
	May 31st 1856
	North between Secs 17 and 18

49 Township No 11 North
Range No 11 East of the
Sixth Principal Meridian 49 / 210

Chains	
	Variation 10° 30' East
40'00	Set a lime Stone 18 in long 8 in wide and 3 in thick for Quarter Sec Corner
80'00	Set a lime Stone 18 in long 10 in wide and 8 in thick for Corner to Secs 7, 8, 17 and 18
	Land Rooling Prairie Soil 1st Quality
	East on Random line between Secs 8 and 17
	Variation 11° East
20'80	To Creek 10 links wide Runs N.
40'00	Set Temporary Post for Quarter Sec Corner
50'70	To Creek 10 links wide Runs N.W.
80'19	Closed 5 links North of the Corner of Secs 8, 9, 16 and 17 From which Corner I run

Township No. 11 North
Range No. 11 East of the
Sixth Principal Meridian

Chains	West on true line between Secs 8 and 17
	Variation 10° 58' East
40 09	Set a line stone 17 m long 6 m wide and 4 m thick for Quarter Sec Corner
80 19	To Corner of Secs 7, 8, 17, and 18
	Land Rolling Prairie Soil 1st Quality
	West on Random line between Secs 7 and 18.
	Variation 11° East
9 40	To Creek 5 links wide Runs N.
38 20	To Creek 8 links wide Runs N.E.
40 00	Set Temporary Post for Quarter Sec Corner
81 45	Intersects West Boundary of Township 20 links North of the Corner to

Township No. 11 North
Range No. 11 East of the
Sixth Principal Meridian

Chains	Secs 7 and 18. From which Corner S. Run East on true line between Secs 7 and 18
	Variation 11° 9' East
41 45	Set a line stone 22 m long 6 m wide and 4 m thick for Quarter Sec Corner
81 45	To Corner of Secs 7, 8, 17, and 18
	Land Rolling Prairie of 1st Quality
	North between Secs 7 and 8
	Variation 10° 30' East
40 00	Set a line stone 16 m long 10 m wide and 5½ m thick for Quarter Sec Corner
56 30	To Creek 12 links wide Runs N.W.
80 00	Set a line stone 20 m long 8 m wide and 5 m thick

Township No 11 North
Range No 11 East of the
Sixth Principal Meridian

Chains for Corner to Secs 5, 6, 7, and 8
Land Robling Prairie
Soil 1st Quality

East on Random line
between Secs 5 and 8
Variation 11° East
40'00 Set Temporary Post for
Quarter Sec Corner
80'06 Closed 8 links ~~North~~ South of
the Corner of Secs 4, 5, 8, and 9
From which Corner I run
West on true line between
Secs 5 and 8
Variation 11° 3' East
40'03 Set a lime stone 15 in long
9 in wide and 4 in thick
for Quarter Sec Corner
80'06 To Corner of Secs 5, 6, 7, and 8
Land Robling Prairie 1st Quality

15
9
135
4
540

Township No 11 North
Range No 11 East of the
Sixth Principal Meridian

Chains West on Random line
between Secs 6 and 7
Variation 11° East
9'00 To Creek 12 links wide Runs N.E.
40'00 Set Temporary Post for Quarter
Sec Corner
81'20 Intersected West Boundary
of Township 10 links North
of the Corner of Secs 6 and 7
From which Corner I run
East on true line between
Secs 6 and 7
Variation 11° 4' East
41'20 Set a lime stone 16 in long
8 in wide and 4 in thick
for Quarter Sec Corner
81'20 To Corner of Secs 5, 6, 7, and 8
Land Robling Prairie
Soil 1st Quality

128
512

Township No. 11 North
Range No. 11 East of the
Sixth Principal Meridian

Chains	North on Random line between Secs 5 and 6
	Variation 10° 30' East
27'50	To Creek 12 links wide Runs N. E.
30'25	Same Creek 12 links wide Runs N. W.
38'50	Same Creek 12 links wide Runs N. E.
40'00	Set Temporary Post for Quarter Sec Corner
79'75	Intersected the North Boundary of the Township 25 links West of the Corner to Secs 5 and 6 From which Corner I run South on true line between Secs 5 and 6 -
	Variation 10° 19' East
39'75	Set a Line Stone 15 in long

Township No. 11 North
Range No. 11 East of the
Sixth Principal Meridian

Chains	8 in wide and 5 in thick for Quarter Sec Corner.
79'75	To Corner of Secs 5, 6, 7, and 8 Land Rolling Prairie Soil 1st Quality June 2nd 1856.

15/8

Chain This Township consists
principally of High Rolling
Prairie Land and Soil
of the Richest Quality
Well watered by Streams
of pure fresh Water
Lime Rock of Superior
Quality abounds in this
Township. It contains
very little Timber and
that of and inferior
Quality; No Swamps
or overflowed Lands
in this Township.

A List of the Names of
the individuals Employed
to assist in Running Meas-
uring and Marking the
Lines and Corners Descri-
bed in the Foregoing
Field Notes of this
Township showing the
Respective Capacities in
which they Acted

William Scott	Chainman
Isaac Chiles	do
E W Tabor	Axeman
B F Roland	Axeman
Henry Bunkat	Flagman

Oaths & Sur Genl Approval
see T 12 H

4

Compared
Brent & Doyle

H

Contract No. 118

Field Notes of the
Subdivision and Meander
Lines of
Township No. 12 North
Range No. 11 East of the
Sixth Principal Meridian
In the
Territory of Nebraska
By
I. H. Wagner
Dep.y Surveyor.

No 118

Commenced June 4th 1856
Completed June 19th 1856

A List of the Hands
Employed in Surveying
the Lines in this
Township showing the
Capacity in which they
Acted

William H Scott	Chainman
Isaac Giles	Do
E H Tabor	Axeman
B H Roland	Do
Henry Burbet	Flagman

Township 12 North Range 11 East 6th P. M.



Township No. 12 South
Range No. 11 East of the Sixth
Principal Meridian

Chains

To determine the proper adjustment of my Compass for Subdividing this Township I commence at the South East Corner of the Township and Run North on the East Boundary of Sec 36

Variation 10° 45' East.

40.00 To Quarter Sec Corner.

80.00 To Corner of Sec 25 and 36

I therefore adjust my Compass to the Variation 10° 45' East.

Subdivision Commenced Sunday 4th 1856

From the Corner of Section 35 and 36 on the South Boundary of the Township I run

Chains	
	North between Secs 35 and 36
	Variation 10° 45' East
27/55	To Creek 4 links wide
	Runs N. W.
40/00	Drove a chard Stake and Set
	a Post in Mound with
	Trench and Pits as her
	Instructions for Quarter
	Sec Corner
79/95	To Creek 8 links wide Runs W.
80/10	To witness Corner 10 links
	North of True Corner of
	Secs 25, 26, 35, and 36 For
	which witness Corner I
	Drove a chard Stake and
	Planted a Post in Mound
	with Trench and Pits as
	her instructions
	Land Rooling Prairie
	Soil 1st Quality

Chains	
	East on Random line
	between Secs 25 and 36
	Variation 11° 15' East
40/00	Set Temporary Post for
	Quarter Sec Corner
79/85	Intersected East Boundary
	Of the Township 10 links
	South of the Corner to Secs
	25 and 36 From which
	Corner I Run
	West on true line between
	Secs 25 and 36
	Variation 11° 19' East
39/92	Drove a chard Stake and
	Set a Post in Mound with
	Trench and Pits as her
	Instructions for Quarter
	Sec Corner
79/85	To Corner of Secs 25 26
	35 and 36.

Township No. 12 North
Range No. 11 East of the
Sixth Principal Meridian

Chains	
	Land Rolling Prairie Soil 1st Quality
	North between Secs 25 and 26 Variation 10° 45' East
40.00	Drove Hard Stake and Set a Post in Mound with French and Pits for Quarter Sec Corner as per Instructions
80.00	Drove a Hard Stake and Set a Post in Mound with French and Pits as per Instructions for Corner to Secs 23, 24, 25, and 26 From which a Bur Oak 8 in Diam bears S. 69° W. 37½ Links Dist. No other Tree within Reasonable distance

Township No. 12 North
Range No. 11 East of the
Sixth Principal Meridian

Chains	
	Land Rolling Prairie of 1st Quality
	East on Random Line between Secs 24 and 25 Variation 11° 15' East
40.00	Set Temporary Post for Quarter Sec Corner
79.86	Intersected East Boundary of the Township 3 links South of the Corner of Secs 24 and 25 From which Corner I saw West on true line between Secs 24 and 25 Variation 11° 16' East
39.93	Drove a Hard Stake and Set a Post in Mound with French and Pits, as per Instructions for

Chains	
	Quarter Sec Corner
79 86	To Corner of Secs 23, 24, 25, and 26
	Land Rolling Prairie
	Soil 1st Quality
	June 11th 1856
	North between Secs 23 and 24
	Variation 10° 45' East
40 00	Drove a hard Stake and
	Planted a Post in Mound
	with Trench and Pits as
	Per Instructions for
	Quarter Sec Corner
80 00	Drove a hard Stake and
	Set a Post in Mound with
	Trench and Pits as Per
	Instructions for Corner
	to Secs 13 14 23 and 24
	Land Rolling Prairie
	Soil 1st Quality

Chains	
	East on Random line
	between Secs 13 and 24
	Variation 11° 15' East
40 00	Set Temporary Post for
	Quarter Sec Corner
77 00	To Creek Clinks Wide Runs N.E.
80 10	Intersected East Boundary of the Township 7
	links South of the Corner
	to Secs 13 and 24 From
	which Corner Grim
	West on true line between
	Secs 13 and 24
	Variation 11° 18' East
40 05	Drove a hard Stake and
	Set a Post in Mound with
	Trench and Pits as Per
	Instructions for Quarter
	Sec Corner
80 10	To Corner of Secs 13, 14, 23,

Chains and 24
Land Rolling Prairie
Soil 1st Quality

North between Secs 13 and 14
Variation 10° 45' East.
30'00 Entered Scattering Timber
bearing N. E. and S. W.
40'00 Set a Post for Quarter
Sec Corner, From which
a Bur Oak 8 in Diam bears
N. 40°, E, 55 lks Dist, A
Bur Oak 16 in Diam bears
N. 8°, W, 77 links Dist.
42'93 A Bur Oak 8 in Diam
57'50 To Creek 6 links wide Runs
S. W.
80'00 Set a Post for Corner to
Secs 11, 12, 13, and 14
From which a Bur Oak -

Chains 8 in Diam bears N, 52°, W,
70 links Dist. A Bur Oak.
12 in Diam bears N, 44°, E,
28 Lks Dist. A Black Oak
10 in Diam bears S, 35°, E,
48 lks Dist A Black Oak
10 in Diam bears S, 46°, W.
70 lks Dist.
Land First half Mile
Rolling Prairie Last half
Mile Hilly with Scattering
Bur Oak Timber
Soil 1st Quality

East on Random line
between Secs 12 and 13.
Variation 11° 15' East
40'00 Set Temporary Post for
Quarter Sec corner
61'00 Entered Prairie Bearing

Township No. 12 North
Range No. 11 East of the
Sixth Principal Meridian

Chains	N. E. and S. W.
7/1 50	To Creek 25 links wide Runs N. W.
80 05	Intersected East Boundary Of the Township 4 links South Of the Corner of Secs 12 and 13 From which Corner Drum West on true line between Secs 12 and 13
	Variation 11° 17' East
40 02	Set a Post for Quarter Sec Corner From which a Bur Oak 15 in Diam bears N. 30° E, 21 links Dist & a Black Oak 12 in Diam bears N. 89° E, 72 links Dist
80 05	To Corner of Secs 11, 12, 13 and 14
+	Land Broken with

likely to be N 3° E

Township No. 12 North
Range No. 11 East of the
Sixth Principal Meridian

Chains	Scattering Scrub Oak Timber Soil 2nd Rate
	North Between Secs 11 and 12
	Variation 10° 45' East
10 00	Commenced descending the Bluff Estimated Elevation Of which above Platte River is 125 Feet
20 00	To Foot of Bluff and right Bank of Platte River where I set a Post for Meander Corner between Fr. Secs 11 and 12 From which an Elm 24 in Diam bears S. 40° E 14 links Dist a Cotton Wood 6 in Diam bears S. 20° W, 16 links Dist
	Land Broken with Scattering Bur Oak Timber.

Township No. 12 North
Range No. 11 East of the
Sixth Principal Meridian

Chains Soil 3rd Rate

Knowing the line between
Secs 1 and 12 to be less
than 80 chains in length
I therefore commenced at
the Corner of Secs 1 and 12
on the East Boundary of
the Township and Run
West on true line between
Secs 1 and 12

Variation 11° 15' East

25.00 Entered Prairie Bottom
Bearing N. E. and S. W.
29.80 To the Right Bank of
Platte River where I set a
Post for Meander Corner
between Frl Secs 1 and 12
From which a willow 6 in
Diam bears S. 27° E.

Township No. 12 North
Range No. 11 East of the
Sixth Principal Meridian

Chains 12 & links Dist - a cedar
6 in Diam bears S. 42½° E.
121 links Dist
Land Rolling with some
Scattering Oak Timber
Soil of 1st Quality
June 5th 1856

I now commence on the left
Bank of Platte River at a
Point due North of the
Meander Corner between
Frl Secs 11 and 12 on the
Right Bank of the River
where I Establish a Meander
Corner between Frl Secs 1 and 2
by Setting a post and Erecting
a Mound with a Pit 5 feet
North of the Meander Post.
To Ascertain the distance
across Platte River on

Chains	the Line between Secs. 1, and 2 11 and 12 I commenced at the Meander Corner between Secs. 1 and 2 and ran West 17 chs and 82 lks, from which point the Meander Corner between Secs. 11 and 12 on the Right Bank of the River bears S. 14° 45' E, Giving as the Result 6 chs and 70 lks for the width of the River on said line
	From the Meander Corner between Secs. 1 and 2 I ran North between Secs. 1 and 2 Variation 10° 45' East,
12.00	Set a Line Stone 16 in long 8 in wide and 4 in thick for Quarter Sec Corner
13.30	Stone a Hard Stake and

Chains	Set a Post in Mound with French and Pits, as per Instructions for Closing Corner of Secs. 1 and 2 on 3rd Standard Parallel 5 Chains
1	And 50 links West of the Standard Corner between Secs. 35 and 36
	Land Dry Bottom Prairie Soil 1st Quality
	From the Corner of Secs. 34 and 35 on the South Boundary of the Township I ran North between Secs. 34 and 35 Variation 10° 45' East
40.00	Set a Post for Quarter Sec Corner from which a Bur Oak 15 in Diam bears

Township No. 12 North
Range No. 11 East of the
Sixth Principal Meridian

Chains	
	North 70°. W. 180 links Dist.
	A Bur Oak 15 in Diam bears
	N. 63°. W. 187 links Dist.
41'75	To Creek 8 links wide Runs
	N. E.
80'00	Drove a Chard Stake and
	Set a Post in Mound with
	Trench and Pits as Per
	Instructions for Corner to
	Secs 26, 27, 34, and 35
	Land Rolling Prairie
	Soil 1st Quality

East on Random Line
between Secs 26 and 35
Variation 11° 15' East.

33'20	To Creek 6 links wide Runs N.
40'00	Set Temporary Post for
	Quarter Sec Corner
50'00	To Creek 10 links wide Runs N. W.

Township No. 12 North
Range No. 11 East of the
Sixth Principal Meridian

Chains	
80'02	Closed 5 links South of the
	Corner to Secs 25 26 35 and 36
	From which Corner I run
	West on True line between
	Secs 26 and 35
	Variation 11° 17' East
40'01	Drove a Chard Stake and
	Set Post in Mound with
	Trench and Pits as Per
	Instructions for Quarter
	Sec Corner
80'02	To Corner of Secs 26, 27, 34,
	and 35
	Land Rolling Prairie
	Soil of 1st Quality

North between Secs 26 and 27
Variation 10° 45 East

38'25	To Creek 3 links wide Runs N. E.

Township No. 12 North
Range No. 11 East of the
Sixth Principal Meridian

Chains	
40'00	Set a Post for Quarter Sec corner from which A Bur Oak 12 in Diam N. 88° W. 245 links Dist. A Walnut 10 in Diam bears S. 10° E. 222 links Dist.
49'11	A Bur Oak 10 in Diam at which Point I Enter Scattering Timber bearing N. E. and S. W.
80'00	Set a Post in Trench for Corner to Secs 22, 23, 26, and 27 from which a Bur Oak 6 in Diam bears N. 81½° E. 35 links Dist A Bur Oak 12 in Diam bears S. 26° W. 191 links Dist. No other Trees within reasonable distance

Township No. 12 North
Range No. 11 East of the
Sixth Principal Meridian

Chains	
	Land Gently Rolling Timber Scattering Bur Oak Soil 1st Quality
	East on Random line between Secs 23 and 26 Variation 11° 15' East
8'75	To Creek 8 links wide Runs N. W.
40'00	Set Temporary Post for Quarter Sec Corner
50'00	Entered Prairie bearing N. and S.
80'04	Closed 8 links North of the Corner of Secs 23, 24, 25, and 26, From which Corner I run West on true line between Secs 23 and 26 Variation 11° 12' East

Township No. 12 North Range No. 11 East of the Sixth Principal Meridian

Chains	
40.02	Set a Post for Quarter Sec Corner, from which A Bur Oak 6 in Diam bears S. 73½°, E. 163 links Dist, A Bur Oak 12 in Diam bears S. 79½°, W. 4 links Dist
80.04	To Corner of Secs 22, 23, 26 and 27
	Land Rolling, Timber Dwarf Bur Oak Soil 1st Quality
	June 6th 1856

North between Secs 22 and 23
Variation 10° 45 East

18.00	To Creek 10 links wide Runs N. W.
24.00	Same Creek 10 lks wide Runs E.
40.00	An Elm 8 in Diam which

Township No. 12 North Range No. 11 East of the Sixth Principal Meridian

Chains	
	I marked for Quarter Sec Corner
46.00	Same Creek 10 lks wide Runs N. W.
80.00	Set a Post in Trench for Corner to Secs 14, 15, 22, and 23 from which a Bur Oak 10 in Diam bears North 40 links Dist No other Trees within Reasonable distance
	Land Broken, Timber Dwarf Bur Oak, Soil 1st Quality

East on Random line between Secs 14 and 23
Variation 11° 15' East

40.00	Set Temporary Post for Quarter Sec Corner
50.00	Entered Prairie bearing N. and S.
79.85	Closed 13 links South of Corner to Secs 13, 14, 23, and 24

Township No. 12 North
Range No. 11 East of the
Sixth Principal Meridian

Chains	
	From which Corner I run West on true line between Secs 14 and 23.
	Variation 11° 21' East
39'92	Set a Sand Stone 18 in long 14 in wide and 4 in thick for Quarter Sec Corner
79'85	To Corner of Secs 14, 15, 22 and 23. Sand Broken, Scattering Bur Oak Timber Soil 2nd Rate
	North between Secs 14 and 15
	Variation 10° 45 East
16'00	To Foot of Bluff where I Enter low Bottom Runs E and W
25'21	To Right Bank of Platte River where I marked a Cotton Wood 10 in Diam

Township No. 12 North
Range No. 11 East of the
Sixth Principal Meridian

Chains	
	For Meander Corner between Frl Secs 14 and 15 Sand Bluffs and low Bottom, Timber Bur Oak and Second Growth Cotton Wood Soil 2nd Rate
	Knowing the line between Secs 11 and 14 to be less than 80 Chains in length I therefore Commenced at the Corner of Secs 11, 12, 13 and 14 and Run
	West on true line between Secs 11 and 14
	Variation 11° 15' East
11'00	To Ravine Running North
4	75 feet Deep and 66 feet wide
15'61	To Right Bank of Platte River where I marked

14815

Township No. 12 North
Range No. 11 East of the
Sixth Principal Meridian

Chains	an Iron Wood Tree 6 in Diam for Meander Corner between Fr Sec 11 and 14 Land Broken the Bluff Comes down to the River Soil 2nd Rate
1 18 14	
	I now Establish the Meander Corner between Fr Secs 14 and 15 on the left Bank of Platte River on line due North of the Meander Corner between the same Secs. on the Right Bank of the River by Marking a Cottonwood Tree 10 in Diam To ascertain the Distance across the Platte River on this line I commenced at a point 2 Chains and 43 lks

Township No. 12 North
Range No. 11 East of the Sixth
Principal Meridian

Chains	North of the Meander Corner on the Left Bank of the River and Run West 10 Chs and 6 lks from which Point the Meander Corner on the Right Bank of the River bears S 17° 45' E the Result is 31 Chs and 43 lks from which deduct 2 Chs and 43 lks leaves 29 Chs for the distance between Meander Corners on the line between Secs 14 and 15 on the Right and Left Banks of Platte River, From the Meander Corner on the left Bank of Platte River I Run North between Secs 14 and 15 Variation 16° 45' East
35 / 19	Set a Post in French for

Chains Corner to Secs 10, 11, 14, and 15
From which a Cottonwood
6 in Diam bears S. 27°. W.
204 links Dist, a Cotton
Wood 6 in Diam bears
S. 34°. W. 223 links Dist
Land low Bottom
Subject to Inundation
Soil Rich 2nd Rate
Timber Scattering Cotton
Wood.

Chains East ~~on Random~~ between
Secs 11 and 14
Variation 11° 15' East
19.22 To left Bank of Platte
River where I set a Post
in Mound pit to fit 5 feet
West of Post for Meander
Corner between Sec 11

Chains 11 and 14 I now send my
Flagman Across the West
Branch of Platte River and
Set my Flag on a line due
East from the Meander
Corner on the left Bank of
the River and on the Right
Bank of West Branch of
Platte River. To ascertain
the distance across the
West Branch of the River
I commence at the Meander
Corner on the left Bank
and run North 2 chains
and 6 links from which
point the Flag bears S.
45° E making the distance
across the West Branch of
the River 2 chains and 6 links
Now Establish the meander

Chains	Corner on the West Bank of the Island by setting a post from which a cottonwood 15 in Diam bears S. 31° W. 10 links Dist a Cottonwood 8 in Diam bears N. 45° E, 20 links Dist., I now continue my line East, at
40.00	~~44~~ chains set ~~temporary~~ Stake for Quarter Sec Corner from which a
~~40.44~~	Cottonwood 8 in Diam bears East 2 links Dist. a cottonwood 7 in Diam bears South 10 links Dist
41.94	To East Bank of the Island where I marked a cottonwood 6 in Diam for Meander Corner

Chains	I ascertained the distance across the East Branch of the Platte River by Commencing at the Meander Corner on the East Bank of the Island and Run North 10 chains & 6 lks from which point the Meander Corner on the Right Bank of the River bears S. 64° 15', E, giving for the distance across the East Branch of the River on the line between Sec 11 and 14
	22 chains and 52 links
	Recapitulation of distances on the line between Sec 11 and 14
19.22	Longest Branch of the River
2.67	across the West Branch of the River
20.65	Across the Island

30 / 289 Township No. 12 North
Range No. 11 East of the
Sixth Principal Meridian

Chains	
22'52	Across the East Branch
	Of the River and
15'61	on the Right Bank of the
	River
80'07	Total length of Line
	between Secs 11 and 14
	Land Low Bottom
	Timber Cottonwood
	Soil of 1st Quality

11814

Field Notes of the Meander
Lines of the Island
in Platte River
Situated in Secs 11 and 14
I commence at the Meander
Corner between Frl Secs
11 and 14 on the East
Bank of the Island
and Run on Sec 11

31 Township No. 12 North
Range No. 11 East of the
Sixth Principal Meridian

31 / 290

Course	Dist chs, lks	
N 35° E	9'50	Thence
N 23½° E	6'82	Thence
N 22½° E	4'00	Thence
West	5'00	Thence
S 66½° W	17.09	Thence
S 40° W	14'20	To Meander Corner on the
		West Bank of the Island
		From thence
S 5° W	5'75	Thence
S 32° W	9'90	Thence
South	12'55	Thence
S 6° E	6'00	Thence
N 68° E	6'25	Thence
N 42° E	11'00	Thence
N 14° E	10'65	Thence
N 41½° E	15'22	To the place of beginning

This Island is Low
and Subject to inundation

Township No. 12 North
Range No. 11 East of the
Sixth Principal Meridian

Chains	
11 8 14	it is thinly Timbered with Cottonwood Soil Sandy 2nd Rate June 7th 1856
X	From the Corner of Secs 10, 11, 14, and 15 I run North between Secs 10 and 11
	Variation 10° 45' East
4' 00	Entered Prairie Bears N. E.
32 00	To Foot of Bluff Runs E and W Estimated Height of Bluff 85 feet
35' 00	To Top of Bluff
40' 00	Set a Post in Mound with Trench and Pits as per Instructions for Quarter Sec Corner No Trees within Reasonable distance
45' 00	Entered Scattering Timber bears E and W
53 25	To Creek 5 Links wide Runs E.
57' 00	Entered Prairie bearing E. and W.

33 Township No. 12 North
Range No. 11 East of the
Sixth Principal Meridian

Chains	
80' 00	Drove Chard Stake and Set a Post in Mound with Trench and Pits as per Instructions for Corner to Secs 2, 3, 10, and 11 Land Low and Wet to Foot of Bluff the balance of the line Rough and broken Soil 3rd Rate, Timber Cottonwood and Oak
	Knowing the Line between Secs 2 and 11 to be less than 80 Chains in Length Therefore from the Corner of Secs 2, 3, 10, and 11 I Run East on true line between Secs 2 and 11
	Variation 11° 15' East

Township No. 12 North
Range No. 11 East of the
Sixth Principal Meridian

Chains	
30'00	To Top of Bluff bearing S.E. and N.W.
33'00	To Foot of Bluff
40'00	Set a Lime Stone 18 in long 8 in Wide and 4 in thick for Quarter Sec Corner
72'20	To Left Bank of Platte River where I set a Post in Mound for Meander Corner and Dug a Pit 5 feet West of the Meander Post
	Land First half Mile Rolling Prairie Remainder Dry Bottom Prairie Soil of 1st Quality
+	From the Corner of Secs. 2, 3, 10, and 11 I Run

Township No. 12 North
Range No. 11 East of the
Sixth Principal Meridian

Chains	
	North between Secs 2 and 3. Variation 10° 45' East
20'00	To Creek 4 links wide Runs S.E.
40'00	Drove a Chard Stake and Set a Post in Mound with French and Pits as per Instructions for Quarter Sec Corner
81'22	Drove a Chard Stake and Set a Post in Mound with French and Pits as per Instructions for Closing Corner to Secs 2 and 3 on 3rd Standard Parallel 5 Chs and 52 lks West of the Standard Corner on the South Boundary of Secs 34 and 35
	Land Rolling Prairie Soil 1st Quality

Compared By Brent & Doyle

Chains	
	From the Corner of Sec 33 and 34 on the South Boundary of the Township I run North between Sec 33 and 34 Variation 10° 45' East
40 00	Drove a Hard Stake and Set post in Mound with French and Pits as per Instructions for Quarter Sec Corner
80 00	Drove a Hard Stake and Set a post in Mound with French and Pits as per Instructions for Corner to Secs 27, 28, 33, and 34 Land Rolling Prairie Soil 1st Quality
	East on Random line

Chains	
	between Sec 27 and 34 Variation 11° 15' East
40 00	Set Temporary post for Quarter Sec Corner
80 22	Closed on the Corner of Secs 26 27 34 and 35 from which Corner I run West on true line between Secs 27 and 34 Variation 10° 15' East
40 11	Drove a Hard Stake and Set a post in Mound with French and Pits as per Instructions for Quarter Sec Corner
80 22	To Corner of Secs 27, 28, 33 and 34 Land Rolling Prairie Soil 1st Quality

Chains	
	North between Secs 27 and 28
	Variation 10° 45' East
30 00	Entered Scattering Timber
	bears E, and W.
40 00	Set a post for quarter
	Sec Corner From which
	a Bur Oak 10 in Diam
	bears N, 4°, E, 67 lks Dist.
	a Bur Oak 5 in Diam bears
	N, 32½°, E, 38 links Dist.
77 36	a Bur Oak 18 in Diam
80 00	Set a post for Corner to
	Secs 21, 22, 27, and 28
	from which a Bur Oak 18 in
	Diam bears N 7° E 50 links
	Dist. a Bur Oak 10 in Diam
	bears S, 41°, E. 58 lks Dist., a
	Bur Oak 15 in Diam bears
	N, 84° W. 37 lks Dist., a
	Bur Oak 12 in Diam bears

Chains	
	S. 77° W. 68 links Dist.
	Land Robbing, Timber
	Scattering Bur Oak
	Soil 1st Quality
	East on Random line
	between Secs 22 and 27
	Variation 11° 15' East
40 00	Set Temporary post for
	Quarter Sec Corner,
80 22	Closed on Corner of Secs
	22, 23, 26, and 27, From
	which Corner I run
	West on true line between
	Secs 22 and 27
	Variation 11° 15' East
40 11	Set Land Stone 15 in long
	8 in wide and 5 in Thick
	for Quarter Sec Corner.
80 22	To Corner of Secs 21, 22,

Township No. 12 North
Range No. 11 East of the
Sixth Principal Meridian

Chains 27 and 28.
Land Rolling ~~Grain~~
Timber Scattering Bur Oak
Soil 2nd Quality

North between Secs 21 and 22
Variation 10° 45 East
40'00 Set a Post for Quarter
Sec Corner, from which
A Bur Oak 10 in Diam
bears N. 8° W. 8 lks Dist.
A Bur Oak 10 in Diam bears
S. 79° W. 11 links Dist.
No trees East of this corner to mark
75'00 Entered Bottom bearing
E. and W.
80'00 To Cottonwood Tree 18 in Diam
Which I marked for Corner
to Secs 15, 16, 21 and 22
Land Rough and broken
Timber Bur Oak Soil 2nd Rate

Township No. 12 North
Range No. 11 East of the
Sixth Principal Meridian

Chains East on Random line
between Secs 15 and 22
Variation 11° 15' East
40'00 Set Temporary Post for
Quarter Sec Corner
71'30 To Creek 12 links wide Runs N
80'20 Closed 10 links South of the
Corner of Secs 14, 15, 22, and 23
from which Corner I Run
West on true line between
Secs 15 and 22.
Variation 11° 19' East
40'10 Drove a Chard Stake and Set
a Post in Mound with French
and Nets as per instructions
for Quarter Sec Corner
No Trees within Reasonable
Distance
80'20 To Corner of Secs 15, 16, 21 and 22
Land Low and Wet

Township No. 12 North
Range No. 11 East of the
Sixth Principal Meridian

Chains	
	Timber Scattering Cottonwood Soil 2nd Rate
	North between Secs 15 and 16 Variation 16° 45' East
4.30	To the Right Bank of Platte River where I set a Post for Meander Corner from which a Cottonwood 8 in Diam bears N. 7½ E. 14 lks Dist. a Cottonwood 12 in Diam bears S. 47° W. 158 links Dist
	Land Low Bottom
	Timber Cottonwood Soil 2nd Rate
	June 8th 1856.
	I now Establish Meander Corner between Secs 15 and 16 on the Left Bank of Platte River by Marking a Cottonwood Tree 8 in Diam

Township No. 12 North
Range No. 11 East of the
Sixth Principal Meridian

Chains	
	on a line due North of the Meander Corner on the Right Bank of Platte River.
	To ascertain the distance across the River on the line between Secs 15 and 16. I Commenced at the Meander Corner on the left Bank of the River and Run West 12 chains and 19 lks from which Count the Meander Corner on the Right Bank of the River Bears S. 17° 45' E. which gives 38 chs and 10 lks for the width of the River on this line
	From the Meander Corner on the Left Bank of the River I Run

44. Township No. 12 North
+303 Range No. 11 East of the
Sixth Principal Meridian

Chains	North between Sect 15 and 16
	Variation 10° 45' East
11'00	Entered Prairie Running E. and W.
10'00	To Foot of Bluff bearing E. and W.
15'00	Entered Scattering Timber on Top of Bluff bears E and W
21'60	To Creek 4 links Wide Runs S.E.
37'60	Set a Post for Corner to Secs 9, 10, 15 and 16 from which a Bur Oak 8 in Diam bears N 2½° W 47 lks Dist. A Black 10 in Diam bears N, 66° E, 32 lks Dist, A Bur Oak 6 in Diam bears S, 30° E 19 links Dist A Bur Oak 9 in Diam bears S 33° W 75 lks Dist Land Broken, Timber Scattering Bur Oak Soil 2nd Rate

15

x

45 Township No. 12 North
Range No. 11 East of the
Sixth Principal Meridian

45/304

Chains	East on Random line between Sect 10 and 15
	Variation 11° 15' East
40'00	Set Temporary Post for Quarter Sec corner
49'00	Entered Bottom Prairie bearing N.E. and S.W.
64'00	Entered Scattering Cottonwood Timber bearing N.E. and S.W.
80'00	Closed 6 links North of the Corner of Sect 10, 11, 14 and 15 from which Corner I run West on true line between Sect 10, and 15.
	Variation 11° 15' East
40'00	Set a Post for Quarter Sec corner from which A Black Oak 18 in Diam bears N, 87° E, 216 lks Dist A Black Oak 6 in Diam

Chains	
	bears S. 85° E. 1 1/4 lks Dist
80 00	To Corner of Secs 9 10 15 and 16
	Land East half mile Low
	Bottom West half mile
	Broken, Timber Bur
	Oak and Cottonwood
	Soil 2nd Rate
	North between Secs 9 and 10
	Variation 10° 45' East
10 00	Entered Prairie bears E & W
40 00	Set a post in Trench for
	Quarter Sec corner from
	which a Bur Oak 12 in Diam
	bears N. 1½° E. 550 lks Dist
	No other Tree within distance
80 00	Drove a chard Stake and
	Set a post in Mound
	with Trench and Pits as
	Per Instructions for

Chains	
	Corner to Secs 3, 4, 9 and 10
	Land Rolling Prairie
	Soil 1st Quality
	East on Random line
	between Secs 3 and 10
	Variation 11° 15' East
26 00	Entered Timber bears S. E.
32 90	To Creek 10 lks wide Runs S. E.
38 00	Entered Prairie bears S. E.
40 00	Set Temporary Post for
	Quarter Sec corner
80 04	Closed Clinky North of the
	Corner of Secs 2, 3, 10, and 11
	from which Corner I Run
	West on true line between
	Secs 3 and 10
	Variation 11° 13' East
40 02	Set a lime Stone 18 in long
	8 in wide and 4 in thick

Chains	for Quarter Sec Corner
80 00	To Corner of Sect 3, 4, 9, and 10
	Land Rolling Prairie
	Timber Oak ash and Walnut
	Undergrowth Hazel
	Soil of 1st Quality
	North between Sect 3 and 4
	Variation 10° 45' East
9 50	To Crook Links wide Runs E.
40 00	Drove a Char Stake and
	Set a Post in Mound with
	Trench and Pits as per
	Instructions for Quarter
	Sec Corner
8 00	Drove a Char Stake and
	Set a Post in Mound with
	Trench and Pits as per
	Instructions for Closing
	Corner of Sect 3 and 4

Chains	on 3rd Standard Parallel.
	5 Chains and 36 lks West of
	the Standard Corner
	between Sect 33 and 34
	Land Rolling Prairie
	Soil 1st Quality
	June 9th 1856
	From the Corner of Sect 32
	and 33 on the South Boundary
	of the Township I run
	North between Sect 32 and 33.
	Variation 10° 45' East
3 50	To Crook 4 links wide Runs N.E.
40 00	Set a Post for Quarter Sec
	Corner from which a Burr
	Oak 14 in Diam bears N. 80° E.
	56 links Dist, a Burr Oak
	6 in Diam bears S. 45½ E.
	12 links Dist. no Trees on
	East side of the Corner

Chains	
42 80	Same Creek 4 lks wide Runs N. E.
44 50	Same Creek 4 lks wide Runs N. W.
80 00	Drove a Chard Stake and Set Post in Mound with Trench and Pits as per Instructions for Corner to Secs 28, 29, 32, and 33 Land Rolling Prairie Soil 1st Quality

East on Random line between Secs 28 and 33
Variation 11° 15' East

40 00	Set Temporary Post for Quarter Sec Corner
80 29	Closed 12 links South of the Corner of Secs 27, 28, 33 and 34 From which Corner I Run West on True line

Chains	between Secs 28 and 33
	Variation 11° 20' East
40 14	Drove a Chard Stake and Set a Post in Mound with Trench and Pits as per Instructions for Quarter Sec Corner
80 29	To Corner of Secs 28, 29, 32, and 33 Land Rolling Prairie Soil of 1st Quality

North between Secs 28 and 29
Variation 10° 45' East

40 00	Drove a Chard Stake and Set a Post in Mound with Trench and Pits as per Instructions for Quarter Sec Corner
80 00	Drove a Chard Stake and

Township No. 12 North
Range No. 11 East of the
Sixth Principal Meridian

Chains	
	Set Post in Mound with Trench and Pits as per Instructions for Corner to Secs 20, 21, 28, and 29 Land Rolling Prairie Soil 1st Quality
	East on Random line between Secs 21 and 28
	Variation 11° 15' East
40 00	Set Temporary Post for Quarter Sec Corner
51 00	Entered Scattering Timber bears N W and S E
80 20	Closed 15 links South of the Corner to Secs 21, 22, 27 and 28 From which Corner I Run
	West on true line between Secs 21 and 28
	Variation 11° 21' East
40 10	Set a Sand Stone 12 in long

Township No. 12 North
Range No. 11 East of the
Sixth Principal Meridian

Chains	
	10 in Wide and 5 in thick for Quarter Sec Corner
80 20	To Corner of Secs 20, 21, 28, and 29 Land Rolling Prairie Soil 1st Quality
	North between Secs 20 and 21
	Variation 10° 45' East
15 00	Entered Scattering Timber bears E and W
40 00	Set a Post for Quarter Sec Corner, From which A Bur Oak 12 in Diam bears N 71° W 133 links Dist, A Bur Oak 18 in Diam bears N 13½° E 60 lks Dist
51 92	A Bur Oak 18 in Diam ~~bear~~
55 00	To Right Bank of Platte River where I Planted a Post for Meander Corner

Chains	between Fol. Secs 20 and 21 From which a Black Oak 16 in Diam bears N. 75° E. 20 lks Dist. A Cedar 24 in Diam bears S. 60° W. 19 lks Dist Land Broken Bluffs Come down to the River Timber Small Burr Oak Soil 2nd Rate
	From the Corner of Secs 15, 16, 21 and 22 I Run West on true line between Secs 16 & 21 Variation 11° 15' East.
18 85	To Right Bank of Platte River where I planted a Post for Meander Corner between Fol Secs 16 and 21 from which a Cottonwood

Chains	12 in Diam bears S. 30° W. 41 lks Dist, A Cottonwood 12 in Diam bears S. 85° E. 30 lks Dist, Land Low Bottom Timber Cottonwood Soil 2nd Rate June 18th 1856.
1856	Now Establish the Meander Corner on the left Bank of Platte River between Fol Secs 20 and 21 on a line due North of the Meander Corner on the Right Bank of Platte River by planting a post from which a Cottonwood 6 in Diam bears N. 5° W. 17 links Dist A Cottonwood 10 in Diam bears N. 2° E. 14 lks Dist, To ascertain

Chains	the distance across Platte River on the line between Trl Secs 20 and 21 I Commence at the Meander Corner on the left Bank of the River and Run West 6 chains and 40 lks from which Point the Meander Corner on the Right Bank of the River bears S, 17°45' E. which Gives 20 chs as the distance across Platte River on this line
	From the Meander Corner between Trl Secs 20 and 21 on the left Bank of the River I run North between Secs 20 and 21
	Variation 10°45' East
5'00	Set a Post for Corner to

Chains	Secs 16, 17, 20, and 21 from which an Elm 10 in Diam bears N, 83½, W, 85 lks Dist. an Elm 10 in Diam bears N, 20° E, 129 lks Dist an Elm 8 in Diam, bears S. 42½° E 70 lks dist a Maple 6 in Diam bears S, 37½°, W, 54 links dist
	Land Low Bottom
	Timber Cottonwood Soil 2nd Rate
	East on true line between Secs 16 and 21
	Variation 11°15 East
9'92	To the Left Bank of Platte River where I marked a Cottonwood 38 in Diam for Meander Corner on left Bank of Platte River

2021

Chains

From which Corner the Meander Corner between Sec. Secs 16 and 21 on Right Bank of the River bears Due East to ascertain the distance across Platte River on the line between Secs 16 and 21 I commence at the Meander Corner on the Left Bank of the River and Run North 13 chs and 75 lks from which point the Meander Corner on the Right Bank of the River bears S. 75° E. giving for the distance across the River on the line 51 chs and 19 lks giving as the total length of this line 64 chs and 94 lks

Chains

From the Corner of Secs 16, 17, 20, and 21 I Run North between Secs 16 and 17
Variation 16° 45' East

5.00 Entered Prairie Running N. E.

40.00 Drove a chard Stake and Set a Post in Mound with Trench and pits as per Instructions for Quarter Sec Corner

58.00 To Foot of Bluff bears E and W.

63.00 To Top of Bluff

74.50 To Creek 5 lks wide Runs S. E.

80.00 Set a lime Stone 18 in Long 14 in wide and 3 in thick for Corner to Secs 8 9 16 and 17
Land first half Mile Low Prairie Last half Mile Rolling Soil 1st Quality

Township No. 12 North
Range No. 11 East of the
Sixth Principal Meridian

Chains	
X	East on Random line between Secs 9 and 16
	Variation 11° 15' East
20 00	Entered Scattering Timber bears N.W. and S.E.
40 00	Set Temporary Post for Quarter Sec Corner
79 95	Closed on the Corner of Secs 9, 10, 15 and 16, From which Corner I Run West on true line between Secs 9 and 16
	Variation 11° 15' East
59 95	Set a Post for Quarter Sec corner, From which a Burr Oak 8 in Diam bears N. 37°, E. 32 links Dist, a Burr Oak 10 in Diam bears S. 15°, E. 19 lks Dist
79 95	To Corner of Secs 8, 9, 16 and 17

Township No. 12 North
Range No. 11 East of the
Sixth Principal Meridian

Chains	
	Sand Rolling, Timber Burr Oak Soil 2nd Quality
	North between Secs 8 and 9 X
	Variation 16° 45' East
5 50	To Creek 5 lks wide runs S.W.
7 50	To Same Creek 5 links wide Runs S.E.
40 00	Set a Post for Quarter Sec Corner From which a Burr Oak 6 in Diam bears S. 28½°, E. 27½ link Dist, a Burr Oak 10 in Diam bears S. 36°, W. 38 lks Dist
80 00	Drove a Hard Stake and Set Post in Mound with Trench and Pits as per instructions for Corner to Secs 4, 5, 8, and 9 Sand Rolling, Prairie with a few Scattering Burr Oak

Township No. 12 North
Range No. 11 East of the
Sixth Principal Meridian

Chains	
	Trees on first ½ Mile Soil 1st Quality
X	East on Random line between Secs 4 and 9
40'00	Set Temporary Post for Quarter Sec Corner
7/9'94	Closed 4 links North of the Corner of Secs 3, 4, 9, and 10, from which Corner Trun West on True line between Secs 4 and 9 Variation 11° 14' East.
39'97	Drove a chard Stake and Set a Post in Mound with Trench and Pits as Per Instructions for Quarter Sec Corner
7/9'94	To Corner of Secs 4, 5, 8, and 9.

63 Township No. 12 North
Range No. 11 East of the
Sixth Principal Meridian

Chains	
	Land Rolling Prairie Soil 1st Quality
	North between Secs 4 and 5 Variation 10° 45' East
40'00	Drove a chard Stake and Set a Post in Mound with Trench and Pits as Per Instructions for Quarter Sec. Corner
81'24	Drove a chard Stake and Set a Post in Mound with Trench and Pits as Per Instructions for Closing Corner of Secs 4 and 5 on Third Standard Parallel 5 chs and 4 lks West of the Standard Corner between Secs 32, and 33. Land Rolling Prairie Soil 1st Quality June 11th 1856

Chains	
	From the Corner of Secs 31 and 32 on the South Boundary of the Township I Run ~~North~~ North between Secs 31 and 32 –
	Variation 10° 45' East
40'00	Drove a chard Stake and Set a Post in Mound with Trench and Pits for Quarter Sec Corner
80'00	Drove chard Stake and Set a Post in Mound with Trench and Pits as Per Instructions for Corner to Secs 29 30 31 and 32 Land Rolling Prairie Soil 1st Quality
	East on Random line

Chains	
	between Secs 29 and 32
	Variation 11° 15' East
10'00	To Creek 8 links wide Runs N.
40'00	Set Temporary Post for Quarter Sec Corner
65'00	To Creek 8 links wide Runs N. W.
79'87	Closed on Corners of Secs 28, 29, 32 and 33 from which Corner I Run West on true line between Secs 29 and 32
	Variation 11° 15' East
39'93	Drove a chard Stake and Set a Post in Mound with Trench and Pits as Per Instructions for Quarter Sec corner
79'87	To Corner of Secs 29 30 31 and 32 Land Rolling Prairie Soil 1st Quality

Chains	
	West on Random line between Sect 30 and 31
	Variation 11° 15' East
30'00	To Creek 8 links wide Runs N. E.
40'00	Set Temporary Post for Quarter Sec Corner
81'43	Intersected west boundary of the Township 11 lks North of the Corner of Sect 30 and 31, from which corner I Run East on true line between Sect 30 and 31
	Variation 11° 20' East
41'43	Drove a chard Stake and Set a Post in Mound with Trench and Pits as per Instructions for Quarter Sec corner

Chains	
81'43	To Corner of Sect 29 30 31 and 32 Land Rolling Prairie Soil 1st Quality
	North between Sect 29 and 30
	Variation 10° 45' East
40'00	Drove a chard Stake and Set a post in Mound with Trench and Pits as per Instructions for Quarter Sec Corner
60'00	Entered Scattering Timber bears E. and W.
80'00	Set a Post in Trench for Corner to Sect 19 20 29 and 30 from which a Bur Oak 10 in Diam bears S, 85°, W, 149 lks Dist, a Bur Oak 8 in Diam bears N, 25°, W, 13 lks

Chains	
	Dist, no other Trees within Reasonable Distance Land Rolling Prairie Soil 1st Quality Timber Scattering Bur Oak
	East on Random line between Secs 20 and 29 Variation 11° 15' East
40'00	Set Temporary Post for Quarter Sec Corner
41.50	To creek 18 links wide Runs North
53'00	Entered Prairie Runs N and S
86'08	Closed 30 lks South of the Corner of Secs 20, 21, 28 and 29 from which Corner I Run West on true line between Secs 20 and 29 Variation 11° 28' East
40'04	Set a line Stone 16 in long

Chains	
	8 in Wide and 4 in thick for Quarter Sec corner from which an Elm 10 in Diam bears N. 5° E. 9 lks Dist A Box Elder 16 in Diam bears S. 17° E. 23 links Dist.
86'08	To Corner of Secs 19 20 29 and 30 Land Rolling lightly Timbered With Scattering Bur Oak Soil 1st Quality
	West on Random line between Secs 19 and 30 Variation 11° 26' East
30'00	To Creek 14 lks wide Runs N. E.
40'00	Set Temporary Post for Quarter Sec Corner
81'35	Intersected West Boundary of the Township at the corner of Secs 19 and 30 from which Corner I Run

Chains	East on true line between
	Secs 19, and 30.
	Variation 11° 20' East
41 55	Set a post in French for
	Quarter Sec Corner
	From which a Bur Oak.
	8 in Diam bears S. 89° E.
	131 lks Dist. No other Tree
	within reasonable distance
81 55	To Corner of Secs 19 20 29
	and 30
	Land Rolling, Timber
	Bur Oak Soil 1st Quality
	North between Secs 19 and 20
	Variation 16° 45' East
25 00	To Creek 6 lks wide Runs N. E.
28 00	Same Creek 6 lks wide Runs N. E.
31 50	Same Creek 8 lks wide Runs N. E.
32 20	To Right Bank of Platte

Chains	River where I marked a
	Willow Tree 6 in Diam for
	Meander Corner between
	Fractl Secs 19 and 20
	Land Broken, Bluffs come
	down to River, Timber
19020	Bur Oak, Soil 2nd Rate
	June 12th 1856
	I now proceed to establish
	the Meander Corner between
	Fractl Secs 19 and 20 on the
	left Bank of Platte River
	by setting a post in Mound
	twelve lks 5 feet North of
	the post, on a line due
	North of the Meander
	Corner on the Right Bank
	of the River
	I ascertain the distance

Chains	
	across Platte River on the line I commenced at the Meander Corner on the Left Bank of the River and run East 9 chs and 89 lks, from which point the Meander Corner on the Right Bank of the River bears S. 15½° W. The Result is 35 chs and 65 lks for the Width of the River on the line between Secs 19 and 20
	From the Meander Corner between Sec 19 and 20 on the Left Bank of Platte River I Run North between Secs 19 and 20
	Variation 16° 45' East.
12 15	Set a Post in French for

Chains	
	Corner to Secs 17, 18, 19, and 20 from which a Black Oak 16 in Diam bears N. 39° E. 162 links Dist; a Black Oak 16 in Diam bears S. 22°, W. 27½ lks Dist
	Land Broken Bottom Soil Light Sand 3rd Rate
	East on Random line between Secs 17 and 20
	Variation 11° 15 East.
40 00	Set Temporary Post for Quarter Sec Corner
79 90	Closed on Corner to Secs 16, 17, 20, and 21 From which Corner I Run West on true line between Secs 17 and 20
	Variation 11° 15 East.

Township No. 12 North
Range No. 11 East of the
Sixth Principal Meridian

Chains	
39'95	Set a Post for Quarter Sec Corner from which A Black Oak 12 in Diam bears N. 40° E. 108 lks Dist A Black Oak 10 in Diam bears S. 23° E. 107 lks Dist
79'90	To Corner of Secs 17, 18, 19 and 20 Land Level Bottom Timber Scattering Bur and Black Oak, Soil Sandy 2nd Rate
	93
×	West on True line between Secs 18 and 19 Variation 11° 15' East.
24'50	To left Bank of Platte River where I marked A Cottonwood 6 in Diam for Meander Corner between Trl Secs 18 and 19 Land low Sandy Bottom Soil 3rd Rate
	East Mean

Township No. 12 North
Range No. 11 East of the
Sixth Principal Meridian

Chains	
	From the Corner of Secs 17, 18, 19 and 20 I Run North between Secs 17 and 18 Variation 10° 45' East
5'00	Left Scattering Timber and Entered Prairie bears E and W.
40'00	Set a Sand Stone 20 in Long 10 in wide and 4 in Thick for Quarter Sec Corner
68'00	To Foot of Bluff bearing W. E.
71'00	To Top of Bluff Estimated Height 80 Feet
86'00	Set a lime Stone 20 in long 8 in wide and 4 in thick for Corner to Secs 7, 8, 17 and 18 Land Dry Bottom Prairie Soil Rich First Quality
	East on Random line between Secs 8 and 17

Township No. 12 North
Range No. 11 East of the
Sixth Principal Meridian

Chains	
	Variation 11° 15' East
40'00	Set Temporary Post for Quarter Sec Corner
57'00	Entered Scattering Timber bears N. W.
79'20	To Creek 5 links wide Runs S. W. Here Entered Prairie bears N. & S.
79'80	Closed 16 links South of the Corner of Secs 8, 9, 16, and 17, from which Corner I Run West on true line between Secs 8 and 17
	Variation 11° 22' East
39'90	Set a lime Stone 18 in long 14 in wide and 3 in thick for Quarter Sec Corner
79'80	To Corner of Secs 7, 8, 17, and 18, Land Rolling Prairie Soil 1st Quality

Township No. 12 North
Range No. 11 East of the
Sixth Principal Meridian

Chains		
	West on Random line between Secs 7 and 18	X
	Variation 11° 30' East	
20'00	To Creek 4 links wide Runs S. W.	
40'00	Set Temporary Post for Quarter Sec Corner	
49'50	To Creek 8 links wide Runs South	
80'10	Intersected West Boundary of the Township at the Corner of Secs 7 and 18 from which Corner I Run East on true line between Secs 7 and 18	
	Variation 11° 30' East	
40'10	Set a Sand Stone 18 in long 8 in wide and 8 in thick for Quarter Sec Corner	
80'10	To Corner of Secs 7, 8, 17, and 18 Land Rolling Prairie Soil 1st Quality	

Township No. 12 North
Range No. 11 East of the
Sixth Principal Meridian

Chains	
	North between Secs. 7 and 8
	Variation 16° 45' East
40.00	Drove a Hard Stake and
	Set a Post in Mound
	with French and Pits as
	per Instructions for
	Quarter Sec. Corner
80.00	Drove a Hard Stake and
	Set a Post in Mound with
	French and Pits as per
	Instructions for Corner
	to Secs. 5, 6, 7, and 8.
	Land Rolling Prairie
	Soil 1st Quality
	East on Random line
	between Secs. 5 and 8
	Variation 11° 15' East
22.00	Entered Timber bears
	N. W. and S. E.

Township No. 12 North
Range No. 11 East of the
Sixth Principal Meridian

Chains	
30.00	To Creek 5 links wide Runs S. E.
32.00	Left Timber and Entered
	Prairie bearing N. W. and S. E.
40.00	Set Timber Post for
	Quarter Sec. Corner
80.00	Closed 5 links South of
	the Corner of Secs. 4, 5, 8 and 9
	From which Corner I run
	West on true line between
	Secs. 5 and 8
	Variation 11° 17' East
40.00	Drove a Hard Stake and
	Set a Post in Mound with
	French and Pits as per
	Instructions for Quarter
	Sec. Corner
80.00	To Corner of Secs. 5, 6, 7, and 8.
	Land Mostly Rolling Prairie
	Timber Ash Walnut and Elm Soil 1st Rate

X West on Random line
between Secs 6 and 7
Variation 11°30' East
32'00 To Creek 4 links wide Runs S.W.
40'00 Set Temporary Post for
Quarter Sec Corner
79'50 Intersected West Bound-
ary of the Township 20
links North of the Corner
Of Secs 6 and 7, From
Which Corner I Run
East on true line between
Secs 6 and 7
Variation 11° 39' East
39'50 Drove a Chard Stake
and Set a Post in Mound
with Trench and Pits as
Per Instructions for Quarter
Sec Corner
79'50 To Corner Of Secs 5, 6, 7, and 8

Land Rolling Prairie
Soil 1st Quality

North between Secs 5 and 6 X
Variation 10°45' East
40'00 Drove a Chard Stake and
Set a Post in Mound
with Trench and Pits as
Per Instructions for
Quarter Sec Corner
79'50 To Creek 8 links wide Runs S.E.
81'24 Drove a Chard Stake and
Set a Post in Mound with
Trench and Pits, as Per
Instructions for Closing
Corner between Secs 5 and 6
on third Standard Parallel
5 Chs and 51 lks West of
the Standard Corner
between Secs 31 and 32

Township No. 12 North
Range No. 11 East of the
Sixth Principal Meridian

Land High Rolling
Prairie, Soil 1st Quality
June 13th 1856

Field Notes of the
Meander Lines of the
Right Bank of Platte
River

Courses	Chains	
		I Commenced on the Line Between Range 10 and 11 at the Meander Corner on the Boundary of Sec 19 am Run Thence on Sec 19
S. 30° E.	8'73	Thence
S. 48° E.	21'58	Thence
S. 77° E.	8'25	At this Count the Bluffs Come down to the River

Township No. 12 North
Range No. 11 East of the
Sixth Principal Meridian

Course	Chains	
		Thence
N. 86° E.	10'81	Thence
S. 82° E.	18'10	Thence
S. 75° E.	24'00	to the Meander Corner between Frl Secs 19 and 20
		From Thence Run on Sec 20
East	3'20	at 75 links crossed Creek 35 links wide Comes in from the South
		Thence
N. 76° E.	22'89	Thence
East	20'20	At 8 chs and 20 lks on this Course a creek 25 lks wide Comes in from S. E.
		Thence
N. 63° E.	38'25	To Meander Corner between Frl Secs 20 and 21
	38.25	Land Broken Bluffs Timber Oak Walnut and Lijan

* Sand first 1/2 mile Dry Bottom Prairie last 1/2 mile Broken Bluffs from 80 to 100 feet high

84 Township No. 12 North
345 Range No. 11 East of the
Sixth Principal Meridian

Course	Chains	
		From the Meander Corner between Frl Secs 20 and 21 Irun on Sec 21
N. 64° E.	20 1/3	Thence
N. 68° E.	8 00	Thence
East	8 00	At this Point the Bluffs Leave the River and I Enter River Bottom Thence
N. 64½° E. 64½	30 00	To Meander Corner between Frl Secs 16 and 21 Land first 3 Courses Broken Bluffs Last Course Sandy Bottom Timber Oak and Cottonwood —
		June 14th 1856
		From the Meander Corner between Frl Secs 16 and 21 Irun on Sec 16
N. 71° E.	13 36	Thence

83 Township No. 12 North
Range No. 11 East of the 25/344
Sixth Principal Meridian

Course	Chains	
N. 89° E.	6 00	To Meander Corner between Frl Secs 15 and 16 Land Sandy Bottom Timber Cottonwood
		From Meander Corner between Frl Secs 15 and 16 Irun on Sec 15
N. 68° E.	35 67	Thence
East	24 00	Thence
N. 71° E.	24 00	To Meander Corner between Frl Secs 14 and 15 I Land Low Sandy bottom Timber Cottonwood
		From the Meander Corner between Frl Secs 14 and 15 Irun on Sec 14
N. 70° E.	14 19	Thence

Note at 12 chs on last course Creek 25 lks wide Comes in from the South

Township No. 12 North
Range No. 11 East of the
Sixth Principal Meridian

Course	Chains	
East	2 58	At 1 Chain and 58 lks Came to Creek 50 links wide Comes in from the South West
		Thence
N. 48° E.	32 26	At this Point Bluff Come down to the River
		Thence
N. 46° E.	19 42	Thence
N. ~~44~~ 42° E.	18 50	To Meander Corner between Fral Sec 11 and 14
		Land first 3 Courses Low Sandy Bottom Last Two Courses Rolling Timber Walnut Ash and Elm
		From the Meander Corner between Fral Sec 11 and 14
		Run on Sec 11

Township No. 12 North
Range No. 11 East of the
Sixth Principal Meridian

Course	Chains	
N. 36¾° E.	25 00	To Meander Corner between Fral Sec 11 and 12
		And Rolling, Timber Walnut Ash and Cottonwood
		From Meander Corner between Fral Sec 11 and 12
		Run on Sec 12
N. ~~XX~~ 29½° E.	25 93	Thence
N. 60° E.	11 00	Thence
N. 45° E.	25 50	Thence
N. 36° E.	20 50	To Meander Corner between Fral Sec 11 and 12
		Land Narrow Bottom from 1 to 5 chs wide Timber Cottonwood
		From Meander Corner between Fral Sec 11 and 12

Township No 12 North
Range No 11 East of the
Sixth Principal Meridian

Course	Chains	
		Run on Sec 1
N, 64° E,	9'83	Thence
N, 35° E,	7'90	Thence
N, 56° E,	6'65	Thence
N, 79° E,	4'60	Thence
East	6'30	To Meander Corner on the East Boundary of Sec 1 on the Right Bank of the River
		Land Low Sandy Bottom
		Timber Cottonwood
		June 15th 1856

Township No 12 North
Range No 11 East of the
Sixth Principal Meridian

Course	Chains	
		Field Notes of the Meander lines on the Left Bank of Platte River
		I Commence at the Meander Corner on Sec 18 on the West boundary of the Township and Run on Sec 18
S, 39° E,	9'82	Thence
S, 57° E,	9'00	Thence
S, 64° E,	10'20	Thence
S, 78° E,	11'17	At this Point Bluffs Leave the River and Enter Low Bottom
		Thence
S, 62° E,	18'96	* Thence
S, 44° E,	8'50	Note To Meander Corner between Fol Secs 18 and 19
		Land for 4 Courses

* Note, at 8 Chs on this line crank 20 lks wide Comes in from the North

Township No. 12 North
Range No. 11 East of the
Sixth Principal Meridian

		Rolling, Timber Bur Oak
		Last Two Courses Low
		Sandy Bottom
		Timber Scattering Cottonwood
		From the Meander
		Corner between Frl Secs
		18 and 19 Run on
		Sec 19
S. 64° E.	2.40	To Meander Corner between
		Frl Secs 19 and 20
		Land Low Sandy
		Bottom Timber Cottonwood
		From the Meander
		Corner between Frl Secs
		19 and 20 Run on
		Sec. 20
S. 64° E.	10.75	Thence

Township No. 12 North
Range No. 11 East of the
Sixth Principal Meridian

Course	Chs	
S. 88° E.	5.60	Thence
N. 62° E.	18.13	Thence
N. 75½° E.	15.49	Thence
N. 75° E.	8.69	To Meander Corner
		between Frl Secs 20 and 21
		Land Low Sandy Bottom
		Timber Scattering Cottonwood
		From Meander Corner
		between Secs 20 and 21
		Run on Sec 21
N. 75° E.	5.68	Thence
N. 52° E.	5.53	To Meander Corner between
		Frl Secs 16 and 21
		Land Low Sandy Bottom
		Timber Cottonwood
		From the Meander Corner
		between Frl Secs 16 and 21

Township No. 12 North
Range No. 11 East of the
Sixth Principal Meridian

		I run on Sec 16
N. 36° E.	24.18	Thence
N. 40° E.	14.22	Thence
N. 49½° E.	16.00	Thence
N. 43° E.	11.19	Thence
N. 15° E.	6.22	Thence
N. 81° E.	16.33	To Meander Corner between Fral Secs 15 and 16 Land Low Bottom Subject to Annual Overflow Timber Cottonwood and Willow

Run 16th 1856

From the Meander Corner between Fral Secs 15 and 16 - I Run on Sec 15

N. 69° E.	19.78	Thence
N. 88° E.	51.74	Thence
N. 1° E.	11.00	To Meander Corner

Township No. 12 North
Range No. 11 East of the
Sixth Principal Meridian

between Fral Secs 14 and 15 Land Low Sandy Bottom Timber Cottonwood

From the Meander Corner between Fral Secs 14 and 15 I run on Sec 14

N. 42° E.	19.00	Thence
N. 29° E.	15.45	To Meander Corner between Fral Secs 11 and 14 Land Low Sandy Bottom Timber Cottonwood and Willow

From the Meander Corner between Secs 11 and 14 I run on Sec 11

N. 46° E.	21.69	Thence
N. 57½° E.	20.24	Thence

Township No. 12 North
Range No. 11 East of the
Sixth Principal Meridian

Course	Chs	
N. 30° E.	6 3/4	Thence
North	8 21	Thence
N. 10½° E.	10 15	At 5 Chs on this Course Creek 25 links wide Comes in from the West And at 9 Chains Entered Dry Prairie Bottom
		Thence
N. 2° E.	22 16	Thence
N. 38° E.	9 00	To Meander Corner between Fnl Secs 2 and 11 Land first 5 Courses Low Bottom, Timber, Cottonwood and Willow, Last Two Courses Dry Prairie Bottom

From the Meander Corner between Fnl

Township No. 12 North
Range No. 11 East of the
Sixth Principal Meridian

Course	Chs	
		Secs 2 and 11 I Run On Sec 2
N. 24° E.	11 10	To Meander Corner between Fnl Secs 1 and 2 Land Dry Prairie Bottom June 18th 1856
		From Meander Corner between Fnl Secs 1 and 2 I Run on Sec 1
N. 39½° E.	8 29	Thence
N. 44° E.	22 11	Thence
N. 40° E.	7 16	Thence
N. 53° E.	10 00	Thence
N. 60½° E.	25 00	Thence
N. 69° E.	26 09	To Meander Corner on the East Boundary of Sec 1 on the Left Bank of Platte River Land Dry Bottom Prairie June 19th 1856

Township No. 12 North
Range No. 11 East of the
Sixth Principal Meridian

This Township from Sec
one to Ten inclusive and
from Secs 24 to 36 inclusive
Consists principally of Rolling
Prairie and Soil of the
Best Quality the Remainder
is principally Bluff Land
Consequently Considerably
Broken, the Soil however
is Rich and Susceptable
of Cultivation the Bluffs,
are Mostly Covered with
Scattering Burr Oak Timber
Lime Rock of the Best
Quality abounds in this
Township on both Sides
of Platte River, The Bottoms
along the Margin of the
River are timbered from —

cipally with Cottonwood of
an inferior Quality, There
is very little Swamp Land
(Such as is Contemplated
by the Act of Congress of
Sept 28th 1850) within this
Township, There is
probably not a Single 40 of
a Section that a Majority of
it is not Dry Enough for
Cultivation without Artificial
Draining in ordinary Seasons.

A List of the Names of the Persons who assisted in Running Marking and Measuring the Lines and Corners described in the Foregoing Field Notes of Township No. 13 North Range No. 11 East of the Sixth Principal Meridian Showing the Respective Capacities in which they Acted

William F. Scott	Chainman
Isaac Coles	Chainman
C. H. Tabor	Axeman
B. H. Roland	Axeman
Henry Bunker	Flagman

We hereby certify that we assisted Joseph H Wagner Deputy Surveyor in subdividing Townships Numbered (9) 10, 11 & 12 North. Range 11, East in the Territory of Nebraska and that said Townships have been in all respects to the best of our knowledge and belief well and faithfully surveyed, and the boundary monuments planted according to the instructions furnished by the Surveyor General

Wm H Scott Chainman
Isaac Cheles Chainman
E W Tabor Axeman

B W Ulers Rowland Axeman
Mark
H. Burket Flagman
Henry Burket
Subscribed and Sworn
to before me a Notary Public
in and for the County of
Douglass Territory of
Nebraska on this 21st day
of June A D 1856.

A J Poppleton
Notary Public

I Joseph H Wagner
Deputy Surveyor do solemnly
swear that in pursuance of
a Contract with John Calhoun
Surveyor of the Public Lands
of the United States in the
Territory of Nebraska. bearing
date the day of A D 1856
in strict Conformity to the laws
of the United states and the
instructions furnished by the
said Surveyor General. I have
faithfully surveyed the sub-divi-
-sion and meander line of
Townships No 9. 10. 11 & 12
North Range 11 East of the 6th
principal Meridian in the
Territory aforesaid. and do
further solemnly swear that
the foregoing are the true and

original Field Notes of such survey.

Joseph H. Wagner Dep. Surv.

Subscribed by said Joseph H Wagner Deputy Surveyor and sworn to before me a Notary Public for the County of Pottawattomie and State of Iowa this 3d day of July A.D. 1856

Thomas Street
Notary Public

Surveyor Generals Office
Decemption N.T.

The foregoing field notes of the survey of the meander and subdivision lines of Townships nine Ten Eleven and Twelve North of Range Eleven East of the Sixth Principal Meridian in the Territory of Nebraska executed by Joseph H Wagner D.S under his contract No 118 dated Eighteenth April 1856 in the months of May and June 1856 having been critically examined the necessary corrections and explanations made the said field notes and the surveys they describe are hereby approved

Surveyor General

General Land Office • Original Field Notes

Book Number

108

The images in this file are photographs of the notes of the original surveys of the State of Nebraska on file in the Office of the Nebraska State Surveyor located in Lincoln, Nebraska.

The original surveys in Nebraska began in the mid 1850's and were completed in the mid 1880's. The Nebraska office of the Surveyor General was closed June 30, 1886.