General Land Office • Original Field Notes

Book Number

133

The images in this file are photographs of the notes of the original surveys of the State of Nebraska on file in the Office of the Nebraska State Surveyor located in Lincoln, Nebraska.

The original surveys in Nebraska began in the mid 1850's and were completed in the mid 1880's. The Nebraska office of the Surveyor General was closed June 30, 1886.

C

T Wms (01)

Field Notes

of

PLAT S.S.

The Survey and Subdivision

of

Township No. 1. N. R. 5 East

of the 6th P. M. within the Otoe & Mo. Indian Reservation

in the

State of Nebraska

Executed

By W. T. Hull under joint-contract No. 78 bearing date the 3rd of July 1873 wherein C. F. White and W. T. Hull are joint contractors

Survey

commenced September 25th 1873

Completed October 14th 1873

List of Names

of persons who assisted in the Survey of this Township showing the respective capacities of each

W. H. Chain Chainman

G. W. Warren Chainman

P. P. Rynders Flagman

O. Kinney Mound man

6

INDEX DIAGRAM
of
T. 1. N. R. 5 E.

Referring the lines to the pages of the field notes.

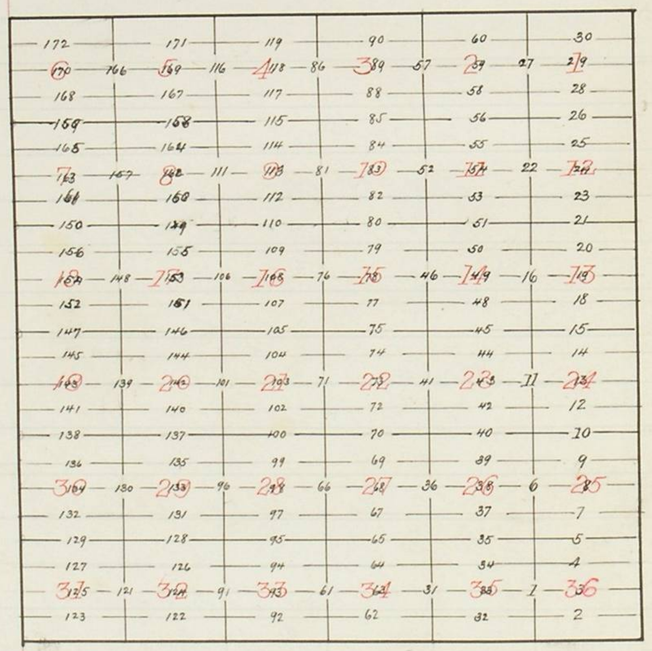

T. 1. N. R. 5 E. 6th P. M.

Chains		
		To determine the proper adjustment of my compass for the subdivision of this Township I commenced at the corner to Township 1 Ranges 5 and 6 E. 6th P. M.
		North along the East boundary of sec. 36 from the cor. to Ranges 5 and 6 on the Base line
		Va. 11°41' E
20	03	The 1/16 sec. cor.
39	98	The 1/4 sec. cor.
59	95	The 1/16 sec. cor.
80	07	The cor to sec. 25 and 36. to retrace this line or run parallel thereto my compass must be adjusted to a.
		Va. 11°41' E

T. 1 N R. 5 E 6th P.M.

Chains		
		North between Sec. 35 and 36
		Va. 11°41' E
20	00	Set Limestone 16x14x5 in 8 in in ground
		marked 1/16 for 1/16 Sec. Cor.
39	20	Drain bears E.
40	00	Set Limestone 17x10x5 in 8 in in ground
		marked 1/4 for 1/4 Sec. Cor.
58	30	Old trail bears N.E. and S.W
60	00	Set Stone 16x12x6 in 8 in in ground
		marked 1/16 for 1/16 Sec. Cor.
80	00	Set Limestone 18x10x6 in 8 in in ground
		marked with 5 notches on North edge (1, one and 5 on W side)
		and 1 notch on South edge for Cor.
		to Sec. 25. 26. 35 and 36
		Land rolling
		Soil 1st rate

T. 1 N R 5 E 6th P M

Chains			
		*	East on a random line through sec. 36* from the 1/16 sec. cor. on the W side of the S.W. 1/4 sec. 36. a rem. — Va. 11°41' E
	20	00	set stone for temporary 1/16 sec. cor.
	38	00	drain bears S.E
	40	00	set stone for temporary 1/4 sec. cor.
	60	00	set stone for temporary 1/16 sec. cor.
	79	95	intersected East boundary of Township 5 lines South of the 1/16 sec. cor. on E side of the S.E. 1/4 from which Green S89.58 W on a true line through sec. 36 Va. 11°41' E
	19	98½	set Limestone 16x10x6 in 8 in in ground marked 1/16 for 1/16 sec. cor. in the S.E. 1/4
	39	97½	set Limestone 17x10x5 in 8 in in ground marked 1/4 for 1/4 sec. cor.
✓	59	96½	set Limestone 17x9x6 in 8 in in ground marked 1/16 for 1/16 sec. cor. in the S.W. 1/4 sec.
	79	95	The 1/16 sec. cor. between sec. 35 and 36

Land rolling
Soil 1st rate

T. 1 N R. 5 E. 6th P. M

Chains			
		*	East on a random line through sec. 36* from the 1/4 sec. cor. bet. sec. 35 & 36 a rem. Va. 11°41' E
	20	00	set stone for temporary 1/16 sec. cor.
	40	00	set stone for temporary 1/4 sec. cor
	60	00	set stone for temporary 1/16 sec. cor.
	79	98	intersected East boundary of Township 6 lines N of the 1/4 sec. cor. on E. side of sec. 36. from which Green N89.57 W on a true line through sec. 36 Va. 11°41' E.
	19	99½	set Limestone 17x10x6 in 8 in in ground marked 1/16 for 1/16 sec. cor.
	39	99	set Limestone 17x9x6 in 8 in in ground marked 1/4 for 1/4 sec. cor.
✓	59	98½	set Limestone 17x12x5 in 8 in in ground marked 1/16 for 1/16 sec. cor.
✓	79	98	The 1/4 sec. cor. between sec. 35 and 36

Land rolling
Soil 1st rate

T 1 N R. 5 E 6th P. M.

Chains		
	*	East on a random line through Sec.
		36* from the 1/16 sec. cor. on the W. side of the N.W. 1/4 sec.
		I ran — Va. 11° 41' E
4	75	old trail bears N. E and S. W.
20	00	set stone for temporary 1/16 sec. cor.
40	00	set stone for temporary 1/4 sec. cor.
60	00	set stone for temporary 1/16 sec. cor.
79	93	intersected East boundary of Lowe
		— ship 10 links North of the 1/16 sec. cor. on E. side of the N.E. 1/4
	36	— from which I run N 89.56 W on a
		true line through sec. 36.
		Va. 11° 41' E
19	98	¼ set Limestone 16x10x6 in 8 in in ground
		marked 1/16 for 1/16 sec. cor. in the N.E. 1/4
39	96	½ set Limestone 16x12x5 in 8 in in ground
		marked 1/4 for 1/4 sec. cor.
59	94	¾ set Limestone 17x9x6 in 8 in in ground
		marked 1/16 for 1/16 sec. cor. in the N.W. 1/4
79	93	the 1/16 sec. cor. ~~between sec. 35 and~~ on W. side of the N.W. 1/4 of sec. 36
		Land rolling
		Soil 1st rate

T 1 N R 5 E 6th P. M.

Chains		
		East on a random line between sec. 25 & 36
		Va. 11° 41' E
20	00	set stone for temporary 1/16 sec. cor.
26	50	Drain bears W.
40	00	set stone for temporary 1/4 sec. cor.
55	20	Old trail bears N. E. and S. W.
60	00	set stone for temporary 1/16 sec. cor.
80	04	intersected East boundary of Lowe
		— ship 5 links South of the cor. to sec.
		25 and 36. from which I run S 89.
		58 W on a true line between sec. 25 & 36
		Va. 11° 41' E
20	01	set Limestone 16x12x5 in 8 in in ground
		marked 1/16 for 1/16 sec. cor.
40	02	set Limestone 17x9x4 in 8 in in ground
		marked 1/4 for 1/4 sec. cor.
60	03	set Limestone 17x10x5 in 8 in in ground
		marked 1/16 for 1/16 sec. cor.
80	04	the cor. to sec. 25. 26. 35 and 36
		Land rolling
		Soil 1st rate

T. 1 N R 5 E 6th P.M.

Chains		
		North between sec. 25 and 26
	W	Va. 11° 41' E
9	25	drain bears N.E.
20	00	Set Limestone 17x9x6 in 8 in in ground
		marked 1/16 for 1/16 sec. cor.
21	30	drain bears E.
40	00	Set Limestone 17x10x5 in 8 in in ground
		marked 1/4 for 1/4 sec. cor.
43	25	drain on head of Branch bears N.E
55	00	drain bears S.E.
60	00	Set Limestone 16x10x6 in 8 in in ground
		marked 1/16 for 1/16 sec. cor.
80	00	Set Limestone 18x10x4 in 8 in in ground
		marked with 4 notches on N. edge and
		2 notches on S. edge (1 on E. and 1 on W side) for cor. to sec. 23
		24, 25 and 26
		Land rolling
		Soil 1st rate

T. 1 N R 5 E 6th P.M.

Chains		
	*	East on a random line through sec.
		25* from the 1/16 sec. cor. on the W side of S.W. 1/4 sec. 25
		8 rem. Va. 11° 41' E
10	25	drain bears N.E.
20	00	Set stone for temporary 1/16 sec. cor.
40	00	Set stone for temporary 1/4 sec. cor. also
		drain bears N.E.
60	00	Set stone for temporary 1/16 sec. cor.
77	20	drain bears N.
79	92	intersected East boundary of Township
		3 links N. of the 1/16 sec. cor. on E. side of the S.E. 1/4 sec. from which
		I rem. N 89.59 W on a true line through sec. 25
		Va. 11° 41' E
19	98	Set Limestone 16x11x5 in 8 in in ground
		marked 1/16 for 1/16 sec. cor. in the S.E. 1/4 sec.
39	96	Set Limestone 16x10x6 in 8 in in ground
		marked 1/4 for 1/4 sec. cor.
59	94	Set Limestone 17x9x6 in 8 in in ground
		marked 1/16 for 1/16 sec. cor. in the S.W. 1/4 sec
79	92	The 1/16 sec. cor. on W side of S.W. 1/4 sec 25.
		Land rolling
		Soil 1st rate

T. 1 N R. 5 E 6th P. M.

Chains		
	*	East on a random line through sec. 25 from the 1/4 sec. cor. between sec 25 & 36
		Va. 11° 41' E
20	00	set stone for temporary 1/16 sec. cor.
23	00	drain bears N.E.
40	00	set stone for temporary 1/4 sec. cor.
56	50	drain N.E.
60	00	set stone for temporary 1/16 sec. cor.
78	10	drain bears N.
79	96	intersection East boundary of Township 11 lines N. of the 1/4 sec. cor. between sec 25 & 36 on E. side of 25 from which
		Run N 89.55 W on a true line through sec. 25
		Va. 11° 41' E
19	99	set limestone 16x12x6 in 8 in in ground marked 1/16 for 1/16 sec. cor.
39	98	set limestone 17x9x6 in 8 in in ground marked 1/4 for 1/4 sec. cor.
59	97	set limestone 16x12x6 in 8 in in ground marked 1/16 for 1/16 sec. cor.
79	96	The 1/4 sec. cor. between sec. 25 and 36
		Land rolling
		Soil 1st rate

T. 1 N R. 5 E 6th P. M.

Chains		
	*	East on a random line through sec. 25 from the 1/16 sec. cor. on the W. side of the N.W. 1/4 sec 25
		Va. 11° 41' E
20	00	set stone for temporary 1/16 sec. cor.
36	50	drain bears S.E.
40	00	set stone for temporary 1/4 sec. cor.
60	00	set stone for temporary 1/16 sec. cor.
63	15	drain bears S.E.
70	75	Branch bears N.E. thick underbrush also drain intersecting bears N.
80	89	intersection East boundary of Town 5 lines S. of the 1/16 sec. cor. on E. side of the N.E. 1/4 sec 25 from which
		Run S. 89 58 W on a true line through sec. 25
		Va. 11° 41' E
20	02½	set limestone 16x10x5 in 8 in in ground marked 1/16 for 1/16 sec. cor. in the N.E. 1/4 sec
40	04½	set limestone 17x9x6 in 8 in in ground marked 1/4 for 1/4 sec. cor.
60	06¾	set limestone 17x10x5 in 8 in in ground marked 1/16 for 1/16 sec. cor. in the N.W. 1/4 sec
80	09	The 1/16 sec. cor. on W. side of N.W. 1/4 sec 25
		Land rolling
		Soil 1st rate

T. 1 N R. 5 E 6th P. M

Chains		
		East on a random line between sec. 24 and 2
		Va. 11°41' E
16	60	chain bears S. E.
20	00	Set stone for temporary 1/16 sec. cor.
40	00	Set stone for temporary 1/4 sec. cor.
48	30	chain bears S. E.
60	00	Set stone for temporary 1/16 sec. cor.
79	10	Branch with thick underbrush bears N.
79	95	intersects East boundary of Town-ship 7 leaves North of the cor. to sec. 24 and 25 from which I run N 89.57 W on a true line between sec. 24 and 25
		Va. 11°41' E
19	88½	Set Limestone 17x9x6 in 8 in in ground marked 1/16 for 1/16 sec. cor.
39	97½	Set Limestone 19x7x6 in 8 in in ground marked 1/4 for 1/4 sec. cor.
59	96¼	Set stone (Lime) 16x12x6 in 8 in in ground marked 1/16 for 1/16 sec. cor.
79	95	The cor to sec. 23. 24. 25 and 26
		Land rolling
		Soil 1st rate

T. 1 N R. 5 E 6th P. M

Chains		
		North between sec. 23 and 24
		Va. 11°41' E
20	00	Set Limestone 17x10x6 in 8 in in ground marked 1/16 for 1/16 sec. cor. on the N. edge of chain bears S. E.
40	00	Set stone (lime) 17x9x6 in 8 in in ground marked 1/4 for 1/4 sec. cor.
47	00	enter Creek bottom bears E. and W.
60	00	Set limestone 17x11x4 in 8 in in ground marked 1/16 for 1/16 sec. cor.
65	70	old Emigrant trail bears E. and W. also the remains of an old ranche
80	00	Set limestone 19x10x3 in 8 in in ground marked with 3 notches on N. and South Edges (1 inch or 5 on W side) for cor to sec. 13. 14. 23 and 24
		Land rolling except the
		East 1/4 mile which is level bottom
		Soil 1st rate
		September 25th 1893

T. 1 N R 5 E 6th P M

Chains		
	*	East on a random line (W. side of the) through sec. 24* from the 1/16 sec. cor. on the S.W. 1/4
		I run. Va. 11° 41' E
20	00	Set stone for temporary 1/16 sec. cor.
40	00	Set stone for temporary 1/4 sec. cor.
60	00	Set stone for temporary 1/16 sec. cor.
79	92	intersected East boundary of Township 5 (on E. side of the S.E. 1/4) lines S. of the 1/16 sec. cor. from which I run S 89 58 W on a true line through sec. 24
		Va. 11° 41' E
19	98	Set Limestone 16x10x6 in 8 in in ground marked 1/16 for 1/16 sec. cor. in the S.E. 1/4 sec
39	96	Set Limestone 17x9x6 in 8 in in ground marked 1/4 for 1/4 sec. cor.
59	94	Set Limestone 17x10x4 in 8 in in ground marked 1/16 for 1/16 sec. cor. in the S.W. 1/4
79	92	The 1/16 sec. cor. on W side of S.W. 1/4 sec 2
		Land Rolling
		Soil 1st Rate

T. 1 N R 5 E 6th P M

Chains		
	*	East on a random line through sec. 24* from the 1/4 sec. cor. bet. sec 23 & 24
		I run Va. 11° 41' E
20	00	Set stone for temporary 1/16 sec. cor.
40	00	Set stone for temporary 1/4 sec. cor.
60	00	Set stone for temporary 1/16 sec. cor.
80	06	intersected East boundary of Township 10 (side 24) lines South of the 1/4 sec. cor. from which I run S. 89 58 W on a true line through sec. 24
		Va. 11° 41' E
20	01½	Set Limestone 16x10x6 in 8 in in ground marked 1/16 for 1/16 sec. cor.
40	03	Set Limestone 16x11x5 in 8 in in ground marked 1/4 for 1/4 sec. cor.
60	04½	Set Limestone 17x10x4 in 8 in in ground marked 1/16 for 1/16 sec. cor.
80	06	The 1/4 sec. cor. between sec. 23 and 24
		Land Rolling
		Soil 1st Rate

T. 1 N R 5 E 6th P M

Chains		
	*	East on a random line through sec. 24* from the 1/16 sec. cor on the W. side of the N.W. 1/4 of sec. — Va. 11° 41' E
12	35	old Emigrant-trail bears E by S and W.
20	00	set stone for temporary 1/16 sec. cor.
40	00	set stone for temporary 1/4 sec. cor.
60	00	set stone for temporary 1/16 sec. cor.
66	00	deep Gully bears W.
72	50	deep Gully again bears S.E.
78	65	deep Gully again bears N.E. thick brush
80	15	intersected East boundary of Township 16 links North of the 1/16 sec. cor. on E. side of the N.E. 1/4 of sec. from which I run N 89. 53 W on a true line through sec. 24 Va. 11° 41' E
20	03	set Limestone 16x11x5 in. 8 in in ground marked 1/16 for 1/16 sec. cor. in the N.E. 1/4 sec.
40	07	set Limestone 16x10x6 in 8 in in ground marked 1/4 for 1/4 sec. cor.
60	10½	set Limestone 17x9x6 in 8 in in ground marked 1/16 for 1/16 sec. cor. in the N.W. 1/4
80	15	The 1/16 sec. cor. on W side of N.W. 1/4 sec. 24 Land level bottom Soil 1st rate

T. 1. N R 5 E 6th P M

Chains		
		East on a random line between sec. 13 and 24 Va. 11° 41' E
20	00	set stone for temporary 1/16 sec. cor.
40	00	set stone for temporary 1/4 sec. cor.
60	00	set stone for temporary 1/16 sec. cor.
72	65	Big Indian Creek bears S.E. timber Oak. Elm. Walnut. Cottonwood and Hickory. very thick underbush.
80	24	intersected East boundary of Township 13 links North of the cor. to sec. 13 and 24 from which I run N 89. 54 W. on a true line between sec. 13 and 24 Va. 11° 41' E
7	38	an oak tree 20 in. dia. blazed on E. and W. sides for a line tree
20	06	set Limestone 16x11x5 in. 8 in in ground marked 1/16 for 1/16 sec. cor.
40	12	set Limestone 17x10x6 in 8 in in ground marked 1/4 for 1/4 sec. cor.
60	18	set Limestone 17x9x4 in 8 in in ground marked 1/16 for 1/16 sec. cor.
80	24	The cor to sec. 13. 14. 23 and 24 Land level bottom Soil 1st rate

T. 1 N R 5 E 6th P M

Chains		
		North between sec. 13 and 14 Va. 11° 41' E
20	00	set stone (lime) 16x10x6 in 8 in in ground marked 1/16 for 1/16 sec. cor.
33	45	enter timber and thick brush
35	40	Big Indian Creek. bears E. very thick brush and some few good oak. Elm. and Walnut trees.
36	11	an Elm Tree 24 in dia. blazed on N & S. line for a line tree
37	05	an oak tree 22 in dia. blazed on N.W. & S.W. sides for a line tree
38	85	cross creek again. bears S.W.
40	00	set stone (lime) 18x7x6 in 8 in in ground marked 1/4 for 1/4 sec. cor. from which an Elm tree 16 in dia. S. 11.30 W. dist. 7/16 an Elm (Nat.) tree 14 in dia N 31.45 E dist 1.16 chains
48	30	cross creek again bears S.E.
49	22	a walnut tree 28 in dia blazed on N and S. side for a line tree
50	00	the East bank of creek. very thick brush
55	25	leave bank of creek.

T. 1 N R 5 E. 6th P M

Chains		
55	47	a cottonwood tree 2 ft dia. blazed on N and S. sides for a line tree
60	00	set Limestone 17x10x6 in 8 in in ground marked 1/16 for 1/16 sec. cor. a Walnut tree 12 in dia. S. 57.30 W dist 2.78 chains
74	00	leave creek bottom bears E. and W.
80	00	set Post 2x2x4 ft long 12 in. in ground raised mound of earth from pits 18x18x12 in. 2 ft high for cor. to sec. 11. 12. 13. and 14

Land Level Bottom
Soil 1st Rate

T. 1. N. R. 5. E. 6th P.M.

Chains		
	*	East on a random line through Sec. 13* from the 1/16 Sec. cor. on the W side of S.W. 1/4 Sec. Drain. Va. 11°41' E
20	00	Set stone for temporary 1/16 Sec. cor.
27	25	Big Indian Creek bears S.E. timber Elm Oak. Walnut and cottonwood.
32	70	Drain bears S. also the North bank of Creek
40	00	Set stone for temporary 1/4 Sec. cor.
60	00	Set stone for temporary 1/16 Sec. cor.
79	86	intersected East boundary of Lowa 3 links S. of the 1/16 Sec. cor. on E. side of the S.E. 1/4 Sec. 13. from which Ptem S. 89.59 W on a true line through Sec. 13.
		Va. 11°41' E
19	96½	Set Limestone 16x10x5 in 8 in in ground marked 1/16 for 1/16 Sec. cor in the S.E. 1/4 Sec.
39	93	Set Limestone 17x9x6 in 8 in in ground marked 1/4 for 1/4 Sec. cor.
46	31	an Elm tree 18 in dia. blaze on E & W sides for a line tree
59	8 9½	Set limestone 16x12x6 in 8 in in ground marked 1/16 for 1/16 Sec. cor in the S.W. 1/4 Sec.
79	86	The 1/16 Sec. cor on W side of S.W. 1/4 Sec. 13
		Land level bottom Soil 1st rate

T. 1. N. R. 5. E. 6th P.M.

Chains		
	*	East on a random line through Sec. 13* from the 1/4 Sec. cor. bet. Secs 13 & 14 Drain Va. 11°41' E
1	85	Big Indian Creek bears S.W. timber Elm Oak. Cottonwood. and Walnut.
20	00	Set stone for temporary 1/16 Sec. cor.
28	50	Drain bears S.
40	00	Set stone for temporary 1/4 Sec. cor.
44	50	Leave Creek bottom bears N.W. and S.E.
60	00	Set stone for temporary 1/16 Sec. cor.
79	90	intersected East boundary of Lowa Ship 5 links N. of the 1/4 Sec. cor. on E. side of Sec 13. from which Ptem N. 89.58 W on a true line through Sec. 13
		Va. 11°41' E
19	9½	Set Limestone 16x10x6 in 8 in in ground marked 1/16 for 1/16 Sec. cor.
39	95	Set Limestone 16x11x5 in 8 in in ground marked 1/4 for 1/4 Sec. cor.
59	2½	Set Limestone 17x10x4 in 8 in in ground marked 1/16 for 1/16 Sec. cor.
79	90	The 1/4 Sec. cor. between Sec. 13 and 14
		Land level bottom for N. half and Rolling on East half. Soil 1st rate

T. 1. N R 5 E 6th P M

Chains

	*	East on a random line through Sec. 13* from the 1/16 Sec. Cor. on the W. side of the N.W. 1/4 Sec. 13 Va. 11°41' E
		Drain.
8	75	drain bears S.
20	00	Set stone for temporary 1/16 Sec. cor. also leave creek bottom
35	00	drain bears S.
40	00	Set stone for temporary 1/4 Sec. cor.
60	00	Set stone for temporary 1/16 Sec. cor.
80	10	intersected East boundary of Township 1 links S. of the 1/16 Sec. cor. on E. side of the N.E. 1/4 Sec. 13. from which Drew S. 89.56 W on a true line through Sec. 13. Va. 11°41' E
20	02½	Set Limestone 16x10x5 in 8 in in ground marked 1/16 for 1/16 Sec. cor. in the N.E. 1/4
40	05	Set Limestone 17x10x6 in 8 in in ground marked 1/4 for 1/4 Sec. cor.
60	07½	Set limestone 17x9x6 in 8 in in ground marked 1/16 for 1/16 Sec. cor. in the N.W. 1/4
80	10	The 1/16 Sec. cor. on W side of N.W. 1/4 Sec 13. Land level for 1st 1/4 and rolling the balance
		Doil 1st sale

T. 1. N R 5 E 6th P M

Chains

		East on a random line between Sec. 12 and 13 Va. 11°41' E
11	50	drain bears S.
20	00	Set Post for temporary 1/16 Sec. cor.
40	00	Set Post for temporary 1/4 Sec. cor.
42	00	drain bears S.
60	00	Set Post for temporary 1/16 Sec. cor.
80	30	intersects East boundary of Township 1 7 links S. of the cor. to Sec. 12 and 13 from which Drew S 89.53 W on a true line between Sec. 12 and 13 Va. 11°41' E
20	07½	Set Post 2x2x4 ft long. 12 in. in ground raised mound of earth from pits 18x18x12 in 2 ft high for 1/16 Sec. cor.
40	15	Set Post 2x2x4 ft long. 12 in in ground raised mound of earth from pits 18x18x12 in 2 ft high for 1/4 Sec. cor.
60	22½	Set Post 2x2x2 ft long. 12 in in ground raised mound of earth from pits 18.18.12 in 2 ft high for 1/16 Sec. cor.
80	30	The cor. to Sec. 11. 12. 13 and 14 Land rolling
		September 26th 1843 Doil 1st sale

T1N R5 E 6th PM

Chains

North between sec. 11. and 12
Va. 11°41' E

5 75 drain bears E.

20 00 set Post 2x2x4ft long. 12 in in ground
raised mound of earth from pits 18.18.12 in
2ft high for 1/16 sec. cor.

40 00 set Post 2x2x4ft long. 12. in in ground
raised mound of earth from pits 18.18.12 in
2ft high for 1/4 sec. cor.

45 00 drain bears E.

52 50 drain bears S.E.

60 00 set Post 2x2x4ft long. 12 in in ground
raised mound of earth from pits 18.18.12 in
2ft high for 1/16 sec. cor.

80 00 set Limestone 24x12x2 in 8 in in ground
marked with 1 notch on N. edge and
5 notches on S. edge (1 on E. and 5. on W) for cor. to sec. 1. 2
11. and 12.

Land rolling
Soil 1st rate

T1N R5 E 6th PM

Chains

* East on a random line through sec.
12.* from the 1/16 sec. cor. on the W side of S.W. 1/4 sec. 12
Va. 11°41' E

12 25 drain bears S.

20 00 set stone for temporary 1/16 sec. cor.

40 00 set stone for temporary 1/4 sec. cor.

60 00 set stone for temporary 1/16 sec. cor.

80 14 intersection East boundary of Town-
ship 10 limits South of the 1/16 sec. cor. on S. side of the S.E. 1/4 sec. 12
from which I run S.89.56 W on a true
line through sec. 12.
Va. 11°41' E

20 03½ set Limestone 16x10x5 in 8 in in ground
marked 1/16 for 1/16 sec. cor.

40 07 set Limestone 16x12x6 in 8 in in ground
marked 1/4 for 1/4 sec. cor.

60 10½ set Limestone 17x18x6 in 8 in in ground
marked 1/16 for 1/16 sec. cor.

80 14 The 1/16 sec. cor. on W side of SW 1/4 sec 12

Land rolling
Soil 1st rate

T 1 N R 5 E 6th P M

chains		
	*	East on a random line through sec. 12* from the 1/4 sec. cor. bet. Secs 11 & 12. Va. 11° 41' E
6	50	drain bears S.
20	00	Set stone for temporary 1/16 sec. cor.
40	00	Set stone for temporary 1/4 sec. cor.
60	00	Set stone for temporary 1/16 sec. cor.
79	98	intersection East boundary of Township 5 links N. of the 1/4 sec. cor. on S. side of sec 12. from which Bearing N 89½ S W on a true line through sec. 1 Va. 11° 41' E
19	99	Set Limestone 16x10x6 in 8 in in ground marked 1/16 for 1/16 sec. cor.
39	99	Set Limestone 17x9x6 in 8 in in ground marked 1/4 for 1/4 sec. cor.
59	98½	Set Limestone 17x10x5 in 8 in in ground marked 1/16 for 1/16 sec. cor.
79	98	The 1/4 sec. cor. between sec. 11 and 12 Land rolling Soil 1st rate

T 1 N R 5 E 6th P M

chains		
	*	East on a random line through sec. 12* from the 1/16 sec. cor. in the N.W. 1/4 sec. Va. 11° 41' E
20	00	Set stone for temporary 1/16 sec. cor.
40	00	Set stone for temporary 1/4 sec. cor.
60	00	Set stone for temporary 1/16 sec. cor.
80	08	intersection East boundary of Township 6 links S. of the 1/16 sec. cor. on S side of the N.E. 1/4 sec. 12 from which Bearing S. 89.5 / W on a true line through sec. 12 Va. 11° 41' E
20	02	Set Limestone 16x10x5 in 8 in in ground marked 1/16 for 1/16 sec. cor. in the N.E. 1/4 sec.
40	04	Set Limestone 17x10x6 in 8 in in ground marked 1/4 for 1/4 sec. cor.
60	06	Set Limestone 17x9x4 in 8 in in ground marked 1/16 for 1/16 sec. cor. in the N.W. 1/4 sec
80	08	The 1/16 sec. cor. on W side of N.W. 1/4 sec 12 Land rolling Soil 1st rate

T1N R5E 6th PM

Chains

East ~~between sec.~~ on a random line between sec. 1 and 12
Va. 11°41' E

20 00 set stone for temporary 1/16 sec. cor.
40 00 set stone for temporary 1/4 sec. cor.
60 00 set stone for temporary 1/16 sec. cor.
73 50 drain bears S.E.
79 96 intersected East boundary of Town-ship 5 links North of the cor. to sec. 1 and 12. from which I run N 89. 58 W on a true line between sec. 1 and 12
Va. 11°41' E
19 99 set Limestone 16. 10. 6 in 8 in in ground marked 1/16 for 1/16 sec. cor.
39 98 set Limestone 17. 9. 4 in 8 in in ground marked 1/4 for 1/4 sec. cor.
59 97 set limestone 17. 10. 4 in 8 in in ground marked 1/16 for 1/16 sec. cor.
79 96 The cor. to sec. 1. 2. 11 and 12.
Land rolling
Soil 1st rate

T1N R5E 6th PM

Chains

North on a random line between sec. 1 and 2
Va. 11°41' E
20 00 set stone for temporary 1/16 sec. cor.
40 00 set stone for temporary 1/4 sec. cor.
60 00 set stone for temporary 1/16 sec. cor.
80 08 intersected North boundary of Town-ship 15 links East of the cor. to sec. 1 & 2 from which I run S 6' E on a true line between sec. 1 and 2.
Va. 11°41' E
20 08 set Limestone 16x10x5½ 8 in in ground marked 1/16 for 1/16 sec. cor.
40 08 set Limestone 16x12x6 in 8 in in ground marked 1/4 for 1/4 sec. cor.
60 08 set Limestone 17x9x4 in 8 in in ground marked 1/16 ~~for~~ 1/16 sec. cor.
80 08 The cor. to sec. 1. 2. 11 and 12.
Land gently rolling
Soil 1st rate

T 1 N R 5 E 6th P M

Chains

* East on a random line through sec. 1
* from the 1/16 sec. cor. on the W side of the S. W. 1/4 sec 1.
Va. 11° 41' E.

20 00 Set stone for temporary 1/16 sec. cor.
40 00 Set stone for temporary 1/4 sec. cor.
60 00 Set stone for temporary 1/16 sec cor.
80 00 intersection East boundary of Town-
ship 4 bears South of the 1/16 sec. cor. on E. side of the S. E. 1/4 sec
from which Grne S. 89.58 W on a true
line through sec. 1
Va. 11° 41' E
20 00 Set limestone 16x10x6 in 8 in in ground
marked 1/16 for 1/16 sec. cor. in the S. E. 1/4
40 00 Set limestone 17x10x4 in 8 in in ground
marked 1/4 for 1/4 sec. cor.
60 00 Set limestone 17x9x6 in 8 in in ground
marked 1/16 for 1/16 sec. cor. in the S. W. 1/4
80 00 The 1/16 sec. cor. on W side of S W 1/4 sec 1.
Land rolling
Soil 1st rate

T 1 N R 5 E 6th P M

Chains

* East on a random line through sec. 1
* from the 1/4 sec. cor. between secs 1 & 2 Grne
Va. 11° 41' E
20 00 Set stone for temporary 1/16 sec. cor.
40 00 Set stone for temporary 1/4 sec. cor.
60 00 Set stone for temporary 1/16 sec. cor.
79 95 intersection East boundary of Town-
ship 15 links S. of the 1/4 sec. cor. on E side of sec 1 from
which Grne S. 89.54 W on a true
line through sec. 1
Va. 11° 41' E
19 98½ Set Limestone 16x11x5 in 8 in in ground
marked 1/16 for 1/16 sec. cor.
39 97½ Set limestone 16x10x6 in 8 in in ground
marked 1/4 for 1/4 sec. cor.
59 96½ Set limestone 17x10x4 in 8 in in ground
marked 1/16 for 1/16 sec. cor.
79 95 The 1/4 sec. cor. between sec. 1 and 2
Land rolling
Soil 1st rate

T1 N R 3 E 6th PM

Chains

* East on a random line through Sec. 1
* from the 1/16 Sec. cor on the W. side of the N.W. 1/4 Sec. 1
Drain.
Va. 11° 41' E

17 75 Drain bears N.E.
20 00 Set Stone for temporary 1/16 Sec. cor.
40 00 Set Stone for temporary 1/4 Sec. cor.
60 00 Set Stone for temporary 1/16 Sec. cor.
79 92 intersection East boundary of Lot 1
20 lks N. of the 1/16 Sec. cor. on E. side of the N.E. 1/4 Sec. 1 from which
Spruce 8 in. 89. 5 links on a true line through
Sec. 1

Va. 11° 41' E

19 98 Set Limestone 17x10x5 in 8 in in ground
marked 1/16 for 1/16 Sec. cor. in the N.E. 1/4 Sec.
39 96 Set Limestone 17x10x4 in 8 in in ground
marked 1/4 for 1/4 Sec. cor.
59 94 Set Limestone 16x10x5 in 8 in in ground
marked 1/16 for 1/16 Sec. cor. in the N.W. 1/4 Sec.
79 92 the 1/16 Sec. cor. on W. side of N. on 1/4 Sec. 1
Land rolling
Soil 1st Rate

T1 N R 3 E 6th PM

Chains

North between Sec. 34 and 35
Va. 11° 41' E

17 60 drain bears S. by W.
20 00 Set Limestone 17x9x6 in 8 in in ground
marked 1/16 for 1/16 Sec. cor.
40 00 Set Limestone 17x10x5 in 8 in in ground
marked 1/4 for 1/4 Sec. cor.
40 75 old trail bears E and W.
60 00 Set Limestone 17x9x5 in 8 in in ground
marked 1/16 for 1/16 Sec. cor.
70 25 drain bears N.W.
79 15 drain bears N.E.
80 00 Set limestone 20x10x4 in 8 in in ground
marked with 5 notches on N. Edge 2 on E. & 4 on W.
and 1 notch on S. Edge N. cor. to Sec.
26. 27. 34 and 35
Land rolling
Soil 1st Rate

T 1 N R 5 E 6th PM

Chains

* East on a random line through sec. 35
* from the 1/16 sec. cor. on the W side of the S.W. 1/4 sec. 35.
Va. 11°41' E

20 00 Set stone for temporary 1/16 sec. cor.
28 75 drain bears S.W.
40 00 Set stone for temporary 1/4 sec. cor.
60 00 Set stone for temporary 1/16 sec. cor.
79 97 intersected N. & S. line 5 links N. of the 1/16 sec. cor. on the S.E. 1/4 sec. 35 from which I run N. 89. 58 W on a true line through sec. 35
Va. 11°41' E

19 99 1/4 Set Limestone 16x10x6 in 8 in in ground marked 1/16 for 1/16 sec. cor. in the S.E. 1/4 sec
39 98 1/2 Set Limestone 16x12x5 in 8 in in ground marked 1/4 for 1/4 sec. cor.
59 97 3/4 Set Limestone 17x9x6 in 8 in in ground marked 1/16 for 1/16 sec. cor. in the S.W. 1/4 sec
79 97 The 1/16 sec. cor. on W side of S.W. 1/4 sec 35.
Land rolling
Soil 1st Rate

September 27th 1873

T 1 N R 5 E 6th PM

Chains

* East on a random line through sec.
* 35 from the 1/4 sec. cor. between sec 34 & 35 from
Va. 11°41' E

5 35 old trail bears E by S.
20 00 Set stone for temporary 1/16 sec. cor.
40 00 Set stone for temporary 1/4 sec. cor.
48 40 old trail bears N. E.
60 00 Set stone for temporary 1/16 sec. cor.
79 91 intersected Road S. line 9 links S. of the 1/4 sec. cor. between sec 35 & 36. from which I run S. 89. 56 W. on a true line through sec. 35
Va. 11°41' E

19 97 1/2 Set Limestone 17x12x6 in 8 in in ground marked 1/16 for 1/16 sec. cor.
39 95 1/2 Set limestone 17x10x5 in 8 in in ground marked 1/4 for 1/4 sec. cor.
59 93 1/4 Set limestone 16x14x5 in 8 in in ground marked 1/16 for 1/16 sec. cor.
79 91 The 1/4 sec. cor. between sec. 34 and 35
Land rolling
Soil 1st Rate

T1 N R 5 E 6th P M

chains

East on a random line through sec. 35 from the 1/16 sec. cor. on the W. side of the N.W. 1/4 sec. 35 1 rem. —

Va. 11°41' E

20 00 Set stone for temporary 1/16 sec cor.

40 00 Set stone for temporary 1/4 sec. cor.

60 00 Set stone for temporary 1/16 sec. cor.

79 96 intersected N and S. line 15 links S. of the 1/16 sec. cor. on the E. side of the N.E. 1/4 sec. 35 from which Gram S. 89. 54 W. on a true line through sec. 35

Va. 11°41' E

19 99 Set Limestone 17x10x4 in 8 in in ground marked 1/16 for 1/16 sec. cor. in the N.E. 1/4 sec.

39 98 Set Limestone 17x9x6 in 8 in in ground marked 1/4 for 1/4 sec. cor.

59 97 Set Limestone 17x10x6 in 8 in in ground marked 1/16 for 1/16 sec. cor. in the N.W. 1/4 sec.

79 96 The 1/16 sec. cor. on the W. side of N.W. 1/4 sec. 35

Land rolling gravelly

Soil 1st Rate

T1 N R 5 E 6th P M

chains

East on a random line between sec. 26 & 35

Va. 11°41' E

1 20 drain bears N.E.

20 00 Set stone for temporary 1/16 sec. cor.

37 75 drain bears N.

40 00 Set stone for temporary 1/4 sec. cor.

60 00 Set stone for temporary 1/16 sec. cor.

72 50 drain bears N.E.

80 05 intersected N. & S. line 11 links North of the cor. to sec. 25. 26. 35 and 36. from which Gram N 89. 55 W on a true line between sec. 26 and 35

Va. 11°41' E

20 01¼ Set limestone 16x12x6 in 8 in in ground marked 1/16 for 1/16 sec. cor.

40 02½ Set limestone 17x9x4 in 8 in in ground marked 1/4 for 1/4 sec. cor.

60 03¾ Set limestone 17x12x5 in 8 in in ground marked 1/16 for 1/16 sec. cor.

80 05 The cor. to sec. 26. 27. 34 and 35

Land rolling

Soil 1st Rate

T1N R. 5 E 6th PM

Chains		
		North between Sec. 26 and 27
		Va. 11°41' E
14	60	drain bears N.E.
20	00	Set Limestone 16x10x6 in 8in in ground
		marked 1/16 for 1/16 Sec. Cor.
40	00	Set limestone 17x9x6 in 8in in ground
		marked 1/4 for 1/4 Sec. Cor.
60	00	Set Limestone 17x10x5 in 8in in ground
		marked 1/16 for 1/16 Sec. Cor.
79	65	Heavy drain the Head of Branch bears N.E.
80	00	Set Limestone 20x10x5 in 8in in ground
		marked with 4 notches on N. Edge
		on E and 4 on W side
		and 2 notches on S. edge for Cor. to
		22, 23, 26 and 27.
		Land rolling
		Soil 1st rate

T1N R. 5 E 6th PM

Chains		
	*	East one random line through Sec.
		26 from the 1/16 Sec. Cor. on the W side of the S.W. 1/4 Sec. 26.
		I run
		Va. 11°41' E
5	65	drain bears N.E.
20	00	Set Stone for temporary 1/16 Sec. Cor.
31	00	drain bears N.E.
40	00	Set Stone for temporary 1/4 Sec. Cor.
43	25	drain bears N.
60	00	Set Stone for temporary 1/16 Sec. Cor.
79	73	intersected N. & S. line 5 links S of the
		E. side of the S.E. 1/4 Sec. 26.
		1/16 Sec. Cor. from which I run S89.58 W.
		on the line through Sec. 26.
		Va. 11°41' E
19	98½	Set Limestone 17x10x6 in 8in in ground
		marked 1/16 for 1/16 Sec. Cor.
39	96½	Set Limestone 17x9x6 in 8in in ground
		marked 1/4 for 1/4 Sec. Cor.
59	95¾	Set Limestone 16x10x6 in 8in in ground
		marked 1/16 for 1/16 Sec. Cor.
79	93	The 1/16 Sec. Cor. on W. Side of the S.W. 1/4 Sec 26.
		Land rolling
		Soil 1st rate

T1N R5 E 6th PM

chains

East on a random line through sec. 26
* from the 1/4 sec. cor. bet sec. 26 & 27. I run
Va. 11°41' E

20 00 Set stone for temporary 1/16 sec. cor
40 00 Set stone for temporary 1/4 sec. cor.
60 00 Set stone for temporary 1/16 sec. cor.
77 30 drain bears N.E.
79 88 intersected N. & S. line at ~~cor. to~~ the 1/4 bet. secs. ~~26 & 35~~ 25 & 26
sec. cor. from which I run West on
a true line through sec. 26
Va. 11°41' E

19 97 Set Limestone 17x9x4 in 8 in in ground
marked 1/16 for 1/16 sec. cor.
39 94 Set Limestone 17x10x5 in 8 in in ground
marked 1/4 for 1/4 sec. cor.
59 91 Set Limestone 16.11.5 in 8 in in ground
marked 1/16 for 1/16 sec. cor.
79 88 The 1/4 sec. cor. between sec. 26 and 27
Land rolling
Soil 1st rate

T1N R5 E 6th PM

chains

East on a random line through sec.
26 * from the 1/16 sec. cor. on the (W side of the) N.W. 1/4 sec. 26.
I run. — Va. 11°41' E

20 00 Set stone for temporary 1/16 sec. cor
40 00 Set stone for temporary 1/4 sec. cor.
60 00 Set stone for temporary 1/16 sec. cor.
75 50 drain bears S.E.
79 94 intersected N. & S. line 7 chains N. of the
on the side of the N.E. 1/4 sec. 26.
1/16 sec. cor. from which I run N 89. 5' W
on a true line through sec. 26
Va. 11°41' E

19 98½ Set Limestone 16x10x5 in 8 in in ground
marked 1/16 for 1/16 sec. cor. in the N.E. 1/4 sec
39 97 Set Limestone 17x9x4 in 8 in in ground
marked 1/4 for 1/4 sec. cor.
59 95½ Set Limestone 17x10x6 in 8 in in ground
marked 1/16 for 1/16 sec. cor. in the N.W. 1/4 sec
W side
79 94 The 1/16 sec. cor on N. & W. 1/4 of sec 26.
Land rolling
Soil 1st rate

T1N R5E 6th PM

Chains

East on a random line between Sec. 23 and 26.
Va. 11°41' E

60 drain bears N.E. the Head of Branch
20 00 Set Stone for temporary 1/16 Sec. cor.
40 00 Set stone for temporary 1/4 Sec. cor.
60 00 Set Stone for temporary 1/16 Sec. cor.
63 50 drain bears S.E.
79 90 intersected N. and S. line 14 links S. of the cor. to Sec. 23. 24. 25 and 26. from which run S 89. 54 W on a true line between Sec. 23 and 26

Va. 11. 41' E

19 95 Set Limestone 1ft x 10 x 6 in 8 in in ground marked 1/16 for 1/16 Sec. cor.
39 95 Set Limestone 16 x 10 x 6 in 8 in in ground marked 1/4 for 1/4 Sec. cor.
59 95 Set Limestone 1ft x 10 x 5 in 8 in in ground marked 1/16 for 1/16 Sec. cor.
79 90 The cor. to Sec. 22, 23, 26 and 27

Land rolling
Soil 1st rate

T1N R5E 6th PM

Chains

North between Sec. 22. and 23
Va. 11°41' E

20 00 Set Stonestone 1ft x 12 x 6 in 8 in in ground marked 1/16 for 1/16 Sec. cor.
40 00 Set Limestone 1ft x 10 x 6 in 8 in in ground marked 1/4 for 1/4 Sec. cor.
53 30 Branch bears N. E. thick underbrush
60 00 Set Limestone 16 x 12 x 6 in 8 in in ground marked 1/16 for 1/16 Sec. cor.
74 00 old Emigrant Road bears E & W
80 00 Set Limestone 18 x 10 x 4 in 8 in in ground marked with 3 notches on the North and South edge for 2 on E & 4 on W side cor. to Sec. 14, 15 22. and 23.

Land rolling
Soil 1st rate

T 1 N R 5 E 6th P M

chains

* East on a random line through Sec. 23
* from the 1/16 Sec. Cor. on the W side of the S. W. 1/4 Sec. 23 N
N 0° A
Va. 11° 41' E

8 20 drain or Head of Branch bears N.
20 00 Set Stone for temporary 1/16 Sec. Cor.
40 00 Set Stone for temporary 1/4 Sec. Cor.
60 00 Set Stone for temporary 1/16 Sec. Cor.
79 95 intersects M & S. line 10 links N. of
on E. Side of the S. E 1/4 Sec. 23.
the 1/16 Sec. Cor. from which Grun N 89.
S 6 W on a true line through Sec. 23
Va. 11° 41' E

19 98½ Set limestone 16x10x5 in 8 in in ground
marked 1/16 for 1/16 Sec. Cor in the S. E 1/4 Sec
39 97½ Set limestone 17x9x4 in 8 in in ground
marked 1/4 for 1/4 Sec. Cor.
59 96½ Set Limestone 16x12x5 in 8 in in ground
marked 1/16 for 1/16 Sec. Cor in the S. W. 1/4 Sec
79 95 The 1/16 Sec. Cor on W. side of S W 1/4 Sec 23

Land rolling
Soil 1st Rate

September 29th 1843

T 1 N R 5 E 6th P M

chains

* East on a random line through Sec.
* 23 from the 1/4 Sec. Cor. bet. Secs 22 & 23 & random
Va. 11° 41' E

6 00 Branch bears N. some light brush
20 00 Set Stone for temporary 1/16 Sec. Cor.
40 00 Set Stone for temporary 1/4 Sec. Cor.
60 00 Set Stone for temporary 1/16 Sec. Cor.
79 89 intersects M & S. line 13 links S of the
bet Secs 23 & 24
1/4 Sec. Cor. from which Grun S. 89. 54 W
on a true line through Sec. 23
Va. 11° 41' E

19 97½ Set Limestone 16x10x6 in 8 in in ground
marked 1/16 for 1/16 Sec. Cor.
39 94½ Set limestone 17x9x4 in 8 in in ground
marked 1/4 for 1/4 Sec. Cor.
39 97½ Set limestone 17x10x6 in 8 in in ground
marked 1/16 for 1/16 Sec. Cor.
79 89 The 1/4 Sec. Cor. between Sec. 22 and 23

Land rolling
Soil 1st Rate

T1N R5E 6th PM

Chains

* East on a random line through sec. 23
* from the 1/16 sec. cor. on the W side of the N.W. 1/4 sec. 23.
Va. 11°41' E

4 65 Branch bears N.E. light brush } Now
7 45 Branch bears N. light brush } Dry
20 00 Set stone for temporary 1/16 sec. cor.
40 00 Set stone for temporary 1/4 sec. cor.
60 00 Set stone for temporary 1/16 sec. cor.
70 00 enter creek bottom bears S. E and N.
79 93 intersected N. & S. line 7 links N. of the 1/16 sec. cor. on the E. side of the N.E. 1/4 sec. 23. from which I run N. 89.57 W on a true line through sec. 23.
Va. 11°41' E

19 98½ Set limestone 1"x9x4 in 8 in in ground marked 1/16 for 1/16 sec. cor in the N.E. 1/4 sec
39 96½ Set stone (lime) 1"x10x6 in 8 in in ground marked 1/4 for 1/4 sec. cor.
59 94½ Set limestone 16x12x5 in 8 in in ground marked 1/16 for 1/16 sec. cor in the N.W. 1/4 sec
79 93 The 1/16 sec. cor. on W side of N.W. 1/4 sec 23.

Land rolling
Soil 1st rate

T1N R5E 6th PM

Chains

East on a random line between sec. 14 and 23
Va. 11°41' E

15 55 Branch bears N.E. thick underbrush
20 00 Set stone for temporary 1/16 sec. cor
40 00 Set stone for temporary 1/4 sec. cor.
60 00 Set stone for temporary 1/16 sec. cor.
68 00 enter creek bottom bears S. and N.W.
80 11 intersected N. & S. line 6 links S. of the cor. to sec. 13. 14. 23 and 24 from which I run S. 89.57 W on a true line between sec. 14 and 23
Va. 11°41' E

20 02½ Set Limestone 1"x10x6 in 8 in in ground marked 1/16 for 1/16 sec. cor.
40 05½ Set Limestone 1"x9x6 in 8 in in ground marked 1/4 for 1/4 sec cor.
60 08½ Set Limestone 16x10x6 in 8 in in ground marked 1/16 for 1/16 sec. cor.
80 11 The cor. to sec. 14. 15. 22 and 23

Land rolling
Soil 1st rate

T1N R5 E 6th P M

Chains		
		North between sec. 15 and 16
		Va. 11.41' E
20	00	set limestone 16x10x6 in 8 in in ground
		marked 1/16 for 1/16 sec. cor.
21	20	drain bears N. E.
32	50	inter creek bottom bears E. and W.
40	00	set limestone 17x9x6 in 8 in in ground
		marked 1/4 for 1/4 sec. cor.
49	85	Big Indian creek bears E. very good Elm
		oak. Walnut. Cottonwood and Hickory
		timber. thick underbush
51	23	a. Walnut tree 20 in dia blazed on N.
		and S. sides as a line tree.
52	00	Cross creek again bears S. W.
54	38	a W oak (White) 22 in dia: blazed on N.
		and South sides for a line tree
56	35	Creek again bears S. E.
60	00	set limestone 19x10x3 in 8 in in ground
		marked 1/16 for 1/16 sec. cor.
		an Elm tree 8 in dia. S. 39.30 W. dist: 61 links
60	70	Creek again bears S. W.
66	10	Creek again bears S. E.
67	05	a cottonwood tree 24 in dia. blazed on
		N. & S. sides for a line tree.

T1N R5 E 6th P M

Chains		
74	30	creek again bears S. W.
80	00	set stone (Lime) 24x10x2 in 8 in in ground
		marked with 4 notches on S. edge and
		2 notches on N. edge (2 on E & 1 4 on W.) for cor to sec. 10, 11
		14 and 15
		an oak. 18 in dia: N 41.15 W. dist: 39 lks
		an Elm 16 in dia N. 71.45 E dist: 53 lks
		a Cottonwood 20 in dia: S 9.15 W. dist: 106 lks
		Land rolling for the 1st ½
		½ mile but level bottom the rest
		Soil 1st rate

T1N R5E 6th PM

chains		
	*	East on a random line through sec. 14
	*	from the 1/16 sec. cor. in the (W. side of the) S. W. 1/4 sec. 14 S.
		Va. 11°41' E
20 00		Set stone for temporary 1/16 sec. cor.
28 50		Branch bears N.E. some good Elm. oak.
		Hickory and Walnut timber. light brush
40 00		Set stone for temporary 1/4 sec. cor.
47 50		enter creek bottom bears N.W. & S.E.
60 00		Set stone for temporary 1/16 sec. cor.
79 96		intersection N. & S. line 4 links N. of the 1/4
		sec. cor. (on the S.E. 1/4 sec. 14) from which I run S. 89.58 W. on
		a true line through sec. 14.
		Va. 11°41' E
19 99		Set limestone 16x10x5 in 8 in. in ground
		marked 1/16 for 1/16 sec. cor. in the S.E. 1/4 sec
39 98		Set limestone 17x10x6 in 8 in in ground
		marked 1/4 for 1/4 sec. cor.
59 97		Set limestone 17x9x4 in 8 in in ground
		marked 1/16 for 1/16 sec. cor. in the S. W. 1/4 sec
79 96		the 1/16 sec. cor. on the W side of S.W. 1/4 sec 14
		Land rolling gritty
		Soil 1st Grade

T1N R5E 6th PM

chains		
	*	East on a random through sec. 14
	*	from the 1/4 sec. cor. bet. Sec 14 & 15. I run
		Va 11°41' E
20 00		Set stone for temporary 1/16 sec. cor.
31 70		Branch. near its intersection with
		Indian Creek. bears N. by E. very good
		grove of oak. Elm. Walnut. Hickory
		and Cottonwood, light brush
40 00		Set stone for temporary 1/4 sec. cor.
60 00		Set stone for temporary 1/16 sec. cor.
79.98		intersection N. & S. line 16 links S. of the 1/4
		(bet. sec. 13 & 14) sec. cor. from which I run S 89.58 W on a
		true line through sec. 14
		Va. 11°41' E
19 99		Set limestone 16x10x6 in 8 in in ground
		marked 1/16 for 1/16 sec. cor.
39 99		Set limestone 17x9x6 in 8 in in ground
		marked 1/4 for 1/4 sec. cor.
59 98		Set limestone 17x10x4 in 8 in in ground
		marked 1/16 for 1/16 sec. cor.
79 98		The 1/4 sec. cor. between sec. 14 and 15
		Land Level Bottom
		Soil 1st Grade

T1N R5E 6th PM

Chains

* East on a random line through sec. 14
* from the 1/16 sec. cor. on the W. side of N.W. 1/4 sec.
Va. 11.41' E

20 00 Set stone for temporary 1/16 sec. cor.
40 00 Set stone for temporary 1/4 sec. cor.
60 00 Set stone for temporary 1/16 sec. cor.
62 60 Big Indian Creek bears N.E. light timber oak. Elm and cottonwood, light brush
69 35 Creek a gain bears S.E.
80 14 intersected N. & S. line 8 links N. of the 1/16 sec. cor. on E side of the N.E. 1/4 sec. 14 from which Drum N 89. 5' W on a true line through sec. 14
Va. 11.41' E
20 03½ Set limestone 16x12x5 in dia. in ground marked 1/16 for 1/16 sec. cor.
40 07 Set limestone 17x9x6 in dia in ground marked 1/4 for 1/4 sec. cor.
60 10½ Set Limestone 17x10x6 in dia in ground marked 1/16 for 1/16 sec. cor.
80 14 The 1/16 sec. cor. on W. side of N.W. 1/4 sec 14
Land level bottom
Soil 1st Rate

T1N R5E 6th PM

Chains

East on a random line between sec. 11 & 14
Va. 11.41' E

4 35 Big Indian creek bears S. good oak. Elm. Walnut and cottonwood timber light underbrush.
20 00 Set stone for temporary 1/16 sec. cor.
40 00 Set stone for temporary 1/4 sec. cor.
44 50 leave creek bottom bears N.W. and S.E.
60 00 Set stone for temporary 1/16 sec. cor.
80 06 intersected N. & S. line 20 links North of the cor. to sec. 11, 12, 13 and 14 from which Drum N 89. 5' W on a true line between sec. 11 and 14
Va. 11.41' E
20 01½ Set Limestone 17x9x6 in dia in ground marked 1/16 sec. cor.
40 08 Set limestone 17x10x5 in dia in ground marked 1/4 for 1/4 sec. cor.
60 04½ Set stone (lime) 17x11x6 in dia in ground marked 1/16 for 1/16 sec. cor.
80 06 The for to sec. cor. 11, 14 and 15
Land 1st 1/2 mile level bottom
balance rolling
September 30th 1873 Soil 1st Rate

T1N R5E 6th PM

Chains

north between sec. 10 and 11

Va. 1°41' E

3 80 Big Indian Creek bears N. E. good oak. Elm. cottonwood and walnut timber light undertrusts

17 50 leave creek bottom bears N.W. & S. E

20 00 set limestone 17x10x6 in 8in in ground marked 1/16 for 1/16 sec. cor.

36 00 drain bears S.W.

40 00 set limestone 16x10x7in 8in in ground marked 1/4 for 1/4 sec. cor.

60 set limestone 17x10x4in 8in in ground marked 1/16 for 1/16 sec. cor.

80 00 set limestone 18x10x3 in 8in in ground marked with 5 notches on S. edge and 2 on E. and 4 on W side 1 notch on N. edge for cor. to sec. 2, 3, 10, and 11.

Land rolling

Soil 1st rate

T1N R5E 6th PM

Chains

* East on a random line through sec. 11

* from the 1/16 sec. cor. on the W side of the S.W. 1/4 sec. 11 & run

Va. 11°41' E

20 00 set stone for temporary 1/16 sec. cor.

40 00 set stone for temporary 1/4 sec. cor.

60 00 set stone for temporary 1/16 sec. cor.

61 25 head of drain bears S. E.

79 96 intersection N. & S. line 13 links N. of the 1/16 sec. cor. on E side of the S.E. 1/4 sec. 11 from which drum N 89.54 W

on a true line through sec. 11

Va. 11°41' E

19 99 set limestone 17x9x6 in 8in in ground marked 1/16 for 1/16 sec. cor in the S.E. 1/4 sec

39 98 set limestone 17x10x5 in 8in in ground marked 1/4 for 1/4 sec. cor.

59 97 set limestone 16x12x5 in 8in in ground marked 1/16 for 1/16 sec. cor. in the S.W. 1/4 sec

79 96 the 1/16 sec. cor on W side of S.W. 1/4 sec 11.

Land rolling

Soil 1st rate

T1N R5E 6th PM

Chains

* East on a random line through sec. 11
* from the 1/4 sec. cor. between sec 10 & 11
Va. 11°41' E

6 00 drain bears S. W.

20 00 set stone for temporary 1/16 sec. cor.

40 00 set stone for temporary 1/4 sec. cor.

60 00 set stone for temporary 1/16 sec. cor.

80 10 intersected N. & S. line 9 links S. of the 1/4 sec. cor. from which I run S. 89. 56 W. on a true line through sec. 11.
set on 11 & 12.
Va. 11°41' E

20 02½ set limestone 17x9x6 in 8 in in ground marked 1/16 for 1/16 sec. cor.

40 05 set limestone 17x10x5 in 8 in in ground marked 1/4 for 1/4 sec. cor.

60 07½ set limestone 16x12x6 in 8 in in ground marked 1/16 for 1/16 sec. cor.

80 10 the 1/4 sec. cor. between sec. 10 and 11
Land rolling
Soil 1st rate

T1N R5E 6th PM

Chains

* East on a random line through sec. 11
* from the 1/16 sec. cor. on the (W. side of the) N.W. 1/4 sec. 11
I run — Va. 11°41' E

20 00 set stone for temporary 1/16 sec. cor.

40 00 set stone for temporary 1/4 sec. cor.

60 00 set stone for temporary 1/16 sec. cor.

75 50 drain bears S. E.

80 07 intersected N. & S. line 17 links W. of the 1/16 sec. cor. on E. side of the N. E. 1/4 sec. 11 from which I run N. 89. 53 W. on a true line through sec. 11.
Va. 11°41' E

20 01½ set limestone 17x10x6 in 8 in in ground marked 1/16 for 1/16 sec. cor.

40 03½ set limestone 17x9x4 in 8 in in ground marked 1/4 for 1/4 sec. cor.

60 05¼ set limestone 17x12x4 in 8 in in ground marked 1/16 for 1/16 sec. cor.

80 07 the 1/16 sec. cor. on W. side of N.W. 1/4 sec 11
Land rolling
Soil 1st rate

T1N R5 E 6th PM

Chains

on a random line
East between Sec. 2 and 11.
Va. 11°41' E

20 00 Set stone for temporary 1/16 sec. cor.
40 00 Set stone for temporary 1/4 sec. cor.
60 00 Set stone for temporary 1/16 sec. cor.
69 25 drain bears S. E.
79 92 intersected N. and S. line 22 links W. of the cor. to sec. 1, 2, 11 and 12. from which Gum N 89 51 W on a true line between sec. 2 and 11
Va. 11°41' E
19 98 Set limestone 16x12x5 in 8 in. in ground marked 1/16 for 1/16 sec. cor.
39 96 Set limestone 17x10x5 in 8 in in ground marked 1/4 for 1/4 sec. cor.
59 94 Set limestone 17x10x4 in 8 in. in ground marked 1/16 for 1/16 sec. cor.
79 92 The cor. to Sec. 2, 3, 10 and 11.
Land rolling
Soil 1st rate

T1N R5 E 6th PM

Chains

North on a random line between Sec. 2 and 3
Va. 11°41' E

1 10 Heavy drain bears S.W. ~~tight brush~~.
20 00 Set stone for temporary 1/16 sec. cor.
40 00 Set stone for temporary 1/4 sec. cor.
60 00 Set stone for temporary 1/16 sec. cor.
61 50 drain bears S.W.
79 95 intersected North boundary of Town Ship 8 links W. of the cor. to Sec. 2 and 3 from which Gum S. 3' W on a true line between Sec. 2 and 3
Va. 11°41' E
19 95 Set limestone 17x10x4 in 8 in in ground marked 1/16 for 1/16 sec. cor.
39 95 Set limestone 17x12x4 in 8 in in ground marked 1/4 for 1/4 sec. cor.
59 95 Set limestone 18x9x3 in 8 in in ground marked 1/16 for 1/16 sec. cor.
79 95 The cor. to Sec. 2, 3, 10, and 11
Land rolling
Soil 1st rate

T 1 N R 5 E 6th PM

Chains

* East on a random line through Sec. 2
* from the 1/16 Sec. Cor. ~~for~~ on the W side of the S.W. 1/4 Sec. 2
Drain. Va. 11°41' E

17 25 Drain bears S.W.
20 00 Set stone for temporary 1/16 Sec. Cor.
40 00 Set stone for temporary 1/4 Sec. Cor.
60 00 Set stone for temporary 1/16 Sec. Cor.
79 86 intersected N. & S. line 8 links N. of the 1/16 Sec. Cor. on S side of the S.E. 1/4 Sec. 2, from which I run N 89.57 W on a true line through Sec. 2
Va. 11°41' E

19 96½ Set limestone 17x9x6 in. 8 in. in ground marked 1/16 for 1/16 Sec. Cor. in the S.E. 1/4 Sec.
39 93 Set limestone 16x10x5 in. 8 in. in ground marked 1/4 for 1/4 Sec. Cor.
59 80½ Set limestone 17x10x4 in. 8 in. in ground marked 1/16 for 1/16 Sec. Cor. in the S.W. 1/4 Sec.
79 86 the 1/16 Sec. Cor. on W side of S.W. 1/4 Sec. 2

Land rolling
Soil 1st qult.

T 1 N R 5 E 6th PM

Chains

* East on a random line through Sec. 2
* from the 1/4 Sec. Cor. bet. Sec. 2 & 3, I run
Va. 11°41' E

20 00 Set stone for temporary 1/16 Sec. Cor.
22 00 Drain bears S.
40 00 Set stone for temporary 1/4 Sec. Cor.
60 00 Set stone for temporary 1/16 Sec. Cor.
79 91 intersected N. & S. line 18 links N. of the 1/4 Sec. Cor. bet. Sec. 2 & 3, from which I run N 89.57 W on a true line through Sec. 2
Va. 11°41' E

19 97¾ Set limestone 16x12x6 in. 8 in. in ground marked 1/16 for 1/16 Sec. Cor.
39 95½ Set limestone 17x10x4 in. 8 in. in ground marked 1/4 for 1/4 Sec. Cor.
59 93¼ Set limestone 17x9x3 in. 8 in. in ground marked 1/16 for 1/16 Sec. Cor.
79 91 The 1/4 Sec. Cor. between Sec. 2 and 3

Land rolling
Soil 1st qult.

T 1 N R 5 E 6th P M

Chains

* East on a random line through sec. 2
* from the 1/16 sec. cor. on the W. side of N.W. 1/4 sec. 2
Dran. Va. 11° 41' E

20 00 Set stone for temporary 1/16 sec. cor.
27 50 drain bears S. by W.
40 00 Set stone for temporary 1/4 sec. cor.
60 00 Set stone for temporary 1/16 sec. cor.
79 98 intersected N. & S. line 9 links N. of the 1/16 sec. cor. on E. side of the N.E. 1/4 sec. 2. from which Dran N 89. 56 W
on a true line through sec 2
Va. 11° 41' E

19 99½ ~~20 00~~ Set limestone 17x10x3 in 8 in. in ground marked 1/16 for 1/16 sec. cor. in the N.E. 1/4 sec.
39 99 Set limestone 17x14x4 in 8 in. in ground marked 1/4 for 1/4 sec. cor.
59 98½ Set limestone 17x9x4 in 8 in in ground marked 1/16 for 1/16 sec. cor in the N.W. 1/4 sec
79 98 The 1/16 sec. cor on W. side of N.W. 1/4 sec 2.

Land rolling
Soil 1st rate

T 1 N R 5 E 6th P M

Chains

North between sec. 33 and 34
Va. 11° 41' E

20 00 Set limestone 16x10x6 in 8 in. in ground marked 1/16 for 1/16 sec. cor.
40 00 Set limestone 17x9x4 in 8 in. in ground marked 1/4 for 1/4 sec. cor.
50 45 old trail bears E. & W.
60 00 Set limestone 17x10x6 in 8 in in ground marked 1/16 for 1/16 sec. cor.
61 00 drain bears E.
77 50 drain bears E.
80 00 Set limestone 18x10x8 in 8 in. in ground marked with 5 notches on N. edge (3 on E and 2 on W. side) and 1 notch on S. edge for cor. to sec. 27, 28. 33 and 34

Land gently rolling
Soil 1st rate

October 1st 1873

T 1 N R 5 E 6th P M

Chains

* East on a random line through Sec. 34
* from the 1/16 Sec. cor. on the W. side of the S. W. 1/4 Sec. 34 S.
Va. 11°41' E

16 50 drain bears S.
20 00 Set stone for temporary 1/16 Sec. cor.
40 00 Set stone for temporary 1/4 Sec. cor.
60 00 Set stone for temporary 1/16 Sec. cor.
79 76 intersection N. and S. line 5 links N. of the 1/16 Sec. cor. on the Side of the S. E. 1/4 Sec. 34. from which Grum N 89.58 W
on a true line through Sec. 34
Va. 11°41' E

19 94 Set limestone 1.7x8x7. in 8 in in ground marked 1/16 for 1/16 Sec. cor. in the S. E. 1/4 Sec.
39 88 Set limestone 1.7x10x6 in 8 in in ground marked 1/4 for 1/4 Sec. cor.
59 82 Set limestone 1.7. 1x4 in 8 in in ground marked 1/16 for 1/16 Sec. cor. in the S. W. 1/4 Sec.
79 76 the 1/16 Sec. cor. on W. side of S W 1/4 Sec 34
Land rolling
Soil 1st Rate

T 1 N R 5 E 6th P M

Chains

* East on a random line through Sec. 34
* from the 1/4 Sec. cor. Bet. Secs 33 & 34, S run
Va. 11°41' E

17 50 drain bears S.
20 00 Set stone for temporary 1/16 Sec. cor.
40 00 Set stone for temporary 1/4 Sec. cor.
60 00 Set stone for temporary 1/16 Sec. cor.
79 70 intersection N. & S. line 5 links N. of the 1/4 Sec. cor. Bet. Secs 34 & 35, from which Grum N 89.58 W.
on a true line through Sec. 34
Va. 11°41' E

19 92 Set limestone 1.6x10x5 in 8 in in ground marked 1/16 for 1/16 Sec. cor.
39 85 Set limestone 1.6x12x6 in 8 in in ground marked 1/4 for 1/4 Sec. cor.
59 77 Set limestone 1.7x9x6 in 8 in in ground marked 1/16 for 1/16 Sec. cor.
79 70 the 1/4 Sec. cor. between Sec. 33 & 34
Land rolling
Soil 1st Rate

T 1 N R 5 E 6th P M

Chains

East on a random line through Sec. 34 from the 1/16 Sec. cor. in the N.W. 1/4 Sec
Va. 11°41' E

5 75 drain bears S.E.
10 50 drain bears S.
20 00 Set Stone for temporary 1/16 Sec. cor.
40 00 Set Stone for temporary 1/4 Sec. cor.
60 00 Set Stone for temporary 1/16 Sec. cor.
79 78 intersected N. & S. line 12 links W. of the 1/16 Sec. cor. in the N.E. 1/4 Sec. from which I run N 89. 54 W on a true line through Sec. 34
Va. 11°41' E
19 94½ Set limestone 16x11x5 in 8 in. in ground marked 1/16 for 1/16 Sec. cor. in the N.E. 1/4 Sec
39 89½ Set limestone 17x10x5 in 8 in in ground marked 1/4 for 1/4 Sec. cor.
59 83½ Set limestone 17x9x5 in 8 in in ground marked 1/16 for 1/16 Sec. cor. in the N.W. 1/4 Sec
79 78 The 1/16 Sec. cor. between Sec. ~~33 and~~ 34 on W. side of N.W. 1/4
Land rolling
Soil 1st rate

T 1 N R 5 E 6th P M

Chains

East on a random line between Sec. 27 and 34
Va. 11°41' E

7 00 drain bears S.
20 00 Set Stone for temporary 1/16 Sec. cor.
40 00 Set Stone for temporary 1/4 Sec. cor.
60 00 Set Stone for temporary 1/16 Sec. cor.
79 81 intersected N. and S. line 2 links W. of the cor. to Sec. 26. 27. 34 and 35 from which I run N 89. 59 W on a true line between Sec. 27 and 34
Va. 11°41' E
19 95½ Set limestone 17x10x6 in 8 in. in ground marked 1/16 for 1/16 Sec. cor.
39 90½ Set limestone 17x9x4 in 8 in in ground marked 1/4 for 1/4 Sec. cor.
59 85½ Set limestone 16x11x5 in 8 in in ground marked 1/16 for 1/16 Sec. cor.
79 80 The cor. to Sec. 27. 28. 33 and 34
Land rolling
Soil 1st rate

T1N R5E 6th PM

Chains

North between sec. 27 and 28

Va. 11°41' E

20 00 Set limestone 17x9x6 in 8 in in ground marked 1/16 for 1/16 sec. cor.

26 50 Drain bears N. E.

40 00 Set limestone 17x10x4 in 8 in. in ground marked 1/4 for 1/4 sec. cor.

52 75 Drain bears N. E.

60 00 Set limestone 17x9x4 in 8 in in ground marked 1/16 for 1/16 sec. cor.

80 00 Set limestone 20x10x3 in 8 in in ground marked with 4 notches on N. edge and 2 notches on S. edge for cor. to sec. 21, 22, 27 and 28

Land rolling

Soil 1st rate

T1N R5E 6th PM

Chains

* East on a random line through sec. 27

* from the 1/16 sec. cor. on the (4 rods of) S. W. 1/4 sec.

Va. 11°41' E

20 00 Set stone for temporary 1/16 sec. cor.

40 00 Set stone for temporary 1/4 sec. cor.

60 00 Set stone for temporary 1/16 sec. cor.

79 74 intersection N. & S. line 5 links S. of the 1/16 sec. cor. on S. side of the S.E. 1/4 sec. 27 from which Grun S. 89° 58' W.

on a true line through sec. 27

Va. 11°41' E

19 93½ Set limestone 17x9x6 in 8 in in ground marked 1/16 for 1/16 sec. cor. in the S.E. 1/4 sec.

39 87 Set limestone 17x10x5 in 8 in in ground marked 1/4 for 1/4 sec. cor.

59 80½ Set limestone 16x12x6 in 8 in in ground marked 1/16 for 1/16 sec. cor. in the S.W. 1/4 sec.

79 74 the 1/16 sec. cor. on W. side of the S.W. 1/4 sec. 27

Land rolling

Soil 1st rate

T. 1 N R 5 E 6th P M

Chains

* East on a random line through sec. 27
* from the 1/4 sec. cor. bet. Sec 27 & 28, I run
Va. 11° 41' E

7 75 drain bears N.
20 00 set stone for temporary 1/16 sec. cor.
40 00 set stone for temporary 1/4 sec. cor.
60 00 set stone for temporary 1/16 sec. cor. also
drain N. E.
79 83 intersected N. & S. line 10 links N. of the
1/4 sec. cor. (between secs 26 & 27.) from which I run N 89, 56 W
on a true line through sec. 27
Va. 11° 41' E
19 95 set limestone 16x10x6 in 8 in in ground
marked 1/16 for 1/16 sec. cor.
39 90 set limestone 17x9x4 in 8 in in ground
marked 1/4 for 1/4 sec. cor.
59 85 set limestone 17x10x6 in 8 in in ground
marked 1/16 for 1/16 sec. cor.
79 80 the 1/4 sec. cor. between sec. 27 and 28
Land Rolling
Doil 1st Rate

T. 1 N R 5 E 6th P M

Chains

* East on a random line through sec.
27 * from the 1/16 sec. cor. on the W side of the N.W. 1/4 sec. 27
I run Va. 11° 41' E
5 50 drain bears S. W.
20 00 set stone for temporary 1/16 sec. cor.
40 00 set stone for temporary 1/4 sec. cor.
60 00 set stone for temporary 1/16 sec. cor.
70 50 drain bears N. E.
79 80 intersected N. & S. line 15 links S. of the 1/16
on E side of the N.E. 1/4 sec. 27.
sec. cor. from which I run S. 89, 54 W. on
a true line through sec. 27.
Va. 11° 41' E
19 95 set limestone 17x10x4 in 8 in, in ground
marked 1/16 for 1/16 sec. cor. in the N.E. 1/4 sec.
39 90 set limestone 17x9x6 in 8 in in ground
marked 1/4 for 1/4 sec. cor.
59 85 set limestone 16x12x4 in 8 in in ground
marked 1/16 for 1/16 sec. cor. in the N.W. 1/4 sec
79 80 the 1/16 sec. cor. on W side of N.W. 1/4 sec 27.
Land Rolling
Doil 1st Rate

T1N R5 E 6th PM

Chains		
		East on a random line between Sec. 22 & 27 Va. 11°41' E
6	00	drain bears N.E.
20	00	Set stone for temporary 1/16 Sec. cor.
40	00	Set stone for temporary 1/4 Sec. cor.
60	00	Set stone for temporary 1/16 Sec. cor.
79	75	intersects N & S. line 12 links W. of the cor to Sec. 22 & 3, 26 and 27. from which I run N 89.55 W on a true line between Sec. 22 and 27. Va. 11°41' E
19	93½	Set limestone 16x10x5 in 8 in in ground marked 1/16 for 1/16 Sec. cor.
39	87½	Set limestone 17x10x4 in 8 in in ground marked 1/4 for 1/4 Sec. cor.
59	81½	Set limestone 17x9x6 in 8 in in ground marked 1/16 for 1/16 Sec. cor.
79	75	The cor. to Sec. 21. 22. 27 and 28 Land rolling Soil 1st Rate

T1N R5 E 6th PM

Chains		
		North between Sec. 21 and 22 Va. 11°41' E
4	25	drain bears N.E.
20	00	Set limestone 17x10x6 in 8 in in ground marked 1/16 for 1/16 Sec. cor.
40	00	Set limestone 17x11x5 in 8 in in ground marked 1/4 for 1/4 Sec. cor.
60	00	Set limestone 17x9x6 in 8 in in ground marked 1/16 for 1/16 Sec. cor.
71	15	Branch bears N. E. thick underbrush
80	00	Set limestone 30x8x8 in 12 in in ground marked with 3 notches on the North and South (3 on S. and 3 on N. side) Edges for cor. to Sec. 15. 16 21 and 22. also. Old Emigrant Trail bears E. and W. Land rolling Soil 1st Rate

October 2d 1873

T1N R5E 6th PM

chains

* East on a random line through sec. 22

* from the 1/16 sec. cor. on the W side of the S.W. 1/4 sec. 22 Jun

Va. 11°41' E

20 00 set stone for temporary 1/16 sec. cor.

25 25 drain bears N. E.

40 00 set stone for temporary 1/4 sec. cor.

60 00 set stone for temporary 1/16 sec. cor.

79 72 intersection N. and S. line points S. of the 1/16 sec. cor. on the W side of the S.E. 1/4 sec. 22. from which Brass S. 89.57 W.

on a true line through sec. 22.

Va. 11°41' E

19 93 set limestone 17x9x5 in 8 in in ground marked 1/16 for 1/16 sec. cor. in the S.E. 1/4 sec

39 86 set limestone 17x10x6 in 8 in in ground marked 1/4 for 1/4 sec. cor.

59 79 set limestone 17x11x5 in 8 in in ground marked 1/16 for 1/16 sec. cor. in the S.W. 1/4 sec

79 72 The 1/16 sec. cor. on W side of sec 22.

Land rolling

Soil 1st rate

T1N R5E 6th PM

chains

* East on a random line through sec. 22

* from the 1/4 sec. cor. bet. Sec. 21 & 22. of Jun

Va. 11°41' E

20 00 set stone for temporary 1/16 sec. cor.

40 00 set stone for temporary 1/4 sec. cor.

57 70 drain bears N. E.

60 00 set stone for temporary 1/16 sec. cor.

79 82 intersection W. & S. line 11 links N. of the 1/4 sec. cor. bet. sec 22 & 23. from which Grand N. 89.55 W on a true line through sec. 22

Va. 11°41' E

19 96 set limestone 17x9x6 in 8 in in ground marked 1/16 for 1/16 sec. cor.

39 91 set limestone 17x11x4 in 8 in in ground marked 1/4 for 1/4 sec. cor.

59 86 set limestone 17x10x7 in 8 in in ground marked 1/16 for 1/16 sec. cor.

79 82 the 1/4 sec. cor. between sec. 21 and 22

Land rolling

Soil 1st rate

T 1 N R 5 E 6th P M

Chains

		* — — —
		East on a random line through sec. 22
		* from the 1/16 sec. cor. in the (N side of the) N.W. 1/4 sec 22
		Va. 11°41' E
20	00	Set stone for temporary 1/16 sec. cor
40	00	Set stone for temporary 1/4 sec. cor.
60	00	Set stone for temporary 1/16 sec. cor.
79	78	intersected north and S. line 17 links S. on E. side of the N.E. 1/4 sec 22 of the 1/16 sec. cor, from which Grim S 89. 53 W on a true line through sec. 22
		Va. 11°41' E
19	94½	Set Limestone 16x10x6 in 8 in in ground marked 1/16 for 1/16 sec. cor. in the N.E. 1/4 sec
39	89	Set limestone 17x9x4 in 8 in in ground marked 1/4 for 1/4 sec. cor.
59	83½	Set limestone 17x10x5 in 8 in in ground marked 1/16 for 1/16 sec. cor. in the N.W. 1/4 sec.
79	78	the 1/16 sec. cor. on W. side of N.W. 1/4 Sec 22

Land gently rolling
Soil 1st rate

T 1 N R 5 E 6th P M

Chains

		East on a random line between sec. 15 and 22
		Va. 11°41' E
15	60	Branch bears N.E. some fair E low. oak and cottonwood trees. thick underbrush
20	00	Set stone for temporary 1/16 sec. cor.
26	50	Old Emigrant Road. bears E by S. also drain bears N.
40	00	Set stone for temporary 1/4 sec. cor.
60	00	Set stone for temporary 1/16 sec. cor. also drain bears N.
79	86	intersected N. & S. line 15 links N. of the cor. to sec. 14. 15. 22 and 23. from which Grim N 89. 54 W on a true line between sec. 15 and 22
		Va. 11°41' E
19	96½	Set limestone 17x9x6 in. 8 in. in ground marked 1/16 for 1/16 sec. cor.
39	93	Set limestone 17x11x4 in 8 in in ground marked 1/4 for 1/4 sec. cor.
59	89½	Set limestone 17x12x3 in 8 in in ground marked 1/16 for 1/16 sec. cor.
79	86	The cor. to sec. 15, 16. 21 and 22

Land rolling
Soil 1st rate

T1N R5 E 6th PM

Chains

North between sec. 15 and 16.
Va. 11°41' E

5 75 Branch bears E. thick underbrush
20 00 set limestone 17x10x4 in 8 in. in ground
marked 1/16 for 1/16 sec. cor.
26 30 drain bears E.
40 00 set limestone 17x11x5 in 8 in. in ground
marked 1/4 for 1/4 sec. cor.
56 75 drain bears S.E.
60 00 set limestone 17x9x5 in. 8 in. in ground
marked 1/16 for 1/16 sec. cor.
80 00 set limestone 18x10x4 in 8 in. in ground
marked with 4 notches on S. edge and 2
notches on North edge (3 on E and 3 on W. side) for cor. to sec. 9, 10
15 and 16.

Land rolling
Soil 1st rate

T1N R5 E 6th PM

Chains

* East on a random line through sec. 15
* from the 1/16 sec. cor. on the W side of the S.W. 1/4 sec.
Va. 11°41' E

20 00 set stone for temporary 1/16 sec. cor
27 20 Branch bears N.E. thick underbrush some
few scrubby oak & E lm. and cottonwood trees
40 00 set stone for temporary 1/4 sec. cor.
51 50 drain bears N.
60 00 set stone for temporary 1/16 sec. cor.
78 60 drain bears N.E.
79 80 intersected N. & S. line 19 links north of the
1/16 sec. cor. on the E side of the S.E. 1/4 sec. 15 from which I run N 89. S 2 W
on a true line through sec. 15
Va. 11°41' E
19 95 set limestone 16x11x5 in 8 in. in ground
marked 1/16 for 1/16 sec. cor in the S.E. 1/4 sec.
39 90 set limestone 17x10x5 in 8 in in ground
marked 1/4 for 1/4 sec. cor.
59 85 set limestone 17x12x4 in 8 in in ground
marked 1/16 for 1/16 sec. cor. in the S.W. 1/4 sec.
79 80 The 1/16 sec. cor on W. side of S.W. 1/4 sec 15

Land rolling
Soil 1st rate

T 1 N R 5 E 6th P M

Chains		
		* East on a random line through sec 15* from the 1/4 sec. cor bet sec 15 + 16 Va. 11° 41' E
20	00	set stone for temporary 1/16 sec. cor. also drain bears S. E.
40	00	set stone for temporary 1/4 sec. cor.
46	00	entr bottom bears N. & S.
56	10	Branch bears N. E. thick under brush some few good Elm. Oak and Walnut trees. —
60	00	set stone for temporary 1/16 sec. cor.
79	84	intersects N. & S. line 5 links N. of the 1/4 sec. cor bet sec 14 + 15 from which Gum N 89. 5 W on a true line through sec. 15 Va. 11° 41' E
19	96	set limestone 17x9x6 in 8 in. in ground marked 1/16 for 1/16 sec. cor.
39	92	set limestone 16x12x6 in 8 in in ground marked 1/4 for 1/4 sec. cor.
59	88	set limestone 17x10x5 in 8 in in ground marked 1/16 for 1/16 sec. cor.
79	84	The 1/4 sec. cor. between sec. 15 and 16 Land rolling for first 1/2 mile level bottom for balance Soil 1st rate

T 1 N R 5 E 6th P M

Chains		
		* East on a random line through sec. 15 * from the 1/16 sec. cor. in the W side of N W. 1/4 sec 15 Va. 11° 41' E
20	00	set stone for temporary 1/16 sec. cor.
40	00	set stone for temporary 1/4 sec. cor. also entr bottom bears N. W. and S. E.
60	00	set stone for temporary 1/16 sec. cor.
78	10	Big Indian Creek bears S. thick brush timber Oak. Elm. Walnut and cottonwood
79	73	intersects N. and S. line 8 links S. of the 1/16 sec. cor on E side of the N. E. 1/4 sec. 15 from which Gum S. 89. 5 W on a true line through sec. 15 Va. 11° 41' E
19	93½	set limestone 17x9x6 in 8 in. in ground marked 1/16 for 1/16 sec. cor. in the N. E. 1/4 sec.
39	86½	set limestone 17x10x5 in 8 in. in ground marked 1/4 for 1/4 sec. cor.
59	79¾	set limestone 16x12x6 in 8 in. in ground marked 1/16 for 1/16 sec. cor. in the N. W. 1/4 sec
79	73	The 1/16 sec. cor. on W side of N W 1/4 sec 15 Land rolling for 1st 1/2 mile level bottom the balance Soil 1st rate

T 1 N R 5 E 6th P M

Chains

East on a random line between sec. 10 and 15
Va. 11°41' E

20 00 Set stone for temporary 1/16 sec. cor.
31 00 enter creek bottom bears N. W. and S. E.
40 00 Set stone for temporary 1/4 sec. cor.
60 00 Set stone for temporary 1/16 sec. cor.
71 70 Big Indian Creek bears S. E. thick undebrush. timber Elm. oak. and cottonwood
76 85 Creek again bears N. E. very thick. brush
79 88 intersected N. & S. line 11 links South of the cor. to sec. 10. 11. 14 and 15 from which I run S. 89. 65 W on a true line between sec. 10 and 15
Va. 11°41' E
1 12 Blazed an oak tree 20 in dia for E. & W. sides for a line tree
7 36 Blazed a cottonwood tree 14 in dia: on the S. side for a line tree.
+ 19 97 Set Limestone 16x12x5 in 8 in in ground marked 1/16 for 1/16 sec. cor.
39 94 set limestone 17x10x6 in 8 in in ground marked 1/4 for 1/4 sec. cor.
59 91 Set Limestone 17x11x4 in 8 in in ground marked 1/16 for 1/16 sec. cor.
79 88 The cor. to sec. 9. 10. 15 and 16
Land gently rolling Soil 1st Rate

T 1 N R 5 E 6th P M

Chains

North between sec. 9 and 10
Va. 11°41' E
20 00 Set limestone 16x14x5 in 8 in in ground marked 1/16 for 1/16 sec. cor.
33 80 Branch bears E. very thick undebrush
40 00 Set limestone 17x9x6 in 8 in in ground marked 1/4 for 1/4 sec. cor.
60 00 Set limestone 17x10x5 in 8 in in ground marked 1/16 for 1/16 sec. cor.
75 25 drain bears N. E.
80 00 Set limestone 18x10x3 in 8 in in ground marked with 5 notches on S. edge and 1 notch on N. Edge for cor to sec. 3. 4. 9 and 10. (3 on E and 3 on W.)
Land rolling
Soil 1st Rate
October 3d 1873

T1N R5 E 6th PM

Chains

	*	East on a random line through sec. 10. from the 1/16 sec. cor. on the W. side of the S.W. 1/4 sec. 10 I run. Va. 11° 41' E
8	00	enter creek bottom bears S. E and N. W.
20	00	set stone for temporary 1/16 sec. cor.
40	00	set stone for temporary 1/4 sec. cor.
60	00	set stone for temporary 1/16 sec. cor.
61	40	Big Indian Creek. at the intersection of a Branch coming from the N. W. creek bears S. E. very thick underbrush timber Oak. Elm. Walnut & cottonwood
67	50	drain bears S. W.
73	75	leave creek bottom bears N. W. and S. E.
79	80	intersected N. & S. line 5 links S. of the 1/16 sec. cor. on E side of the S. E. 1/4 sec. 10. from which I run S. 89. 58 W. on a true line through sec. 10. Va. 11° 41' E
19	95	set limestone 7x10x4 in 8 in in ground marked 1/16 ~~sec. cor.~~ for 1/16 sec. cor in the S.E. 1/4
39	90	set limestone 7x9x6 in 8 in in ground marked 1/4 for 1/4 sec. cor.
59	85	set limestone 16x12x6 in 8 in in ground marked 1/16 for 1/16 sec. cor. in the S. W. 1/4 sec
79	80	the 1/16 sec. cor. on W side of S.W. 1/4 sec 10.

Land level bottom Soil 1st rate

T1N R5 E 6th PM

Chains

	*	East on a random line through sec. 10 from the 1/4 sec. cor. bet. Sec 9 & 10. I run. Va. 11° 41' E
3	50	enter creek bottom bears N. and S.
20	00	set stone for temporary 1/16 sec. cor.
40	00	set stone for temporary 1/4 sec. cor.
53	15	Big Indian Creek bears S. E. timber. Elm Oak. Walnut. Cottonwood and Hickory very thick underbrush
60	00	set stone for temporary 1/16 sec. cor. also leave bottom. bears S. E. and W.
79	74	intersected N. & S. line 6 links N. of the 1/4 sec. cor. bet. Sec's 10 & 11. from which I run N. 89. 57 W. on a true line through sec. 10. Va. 11° 41' E
19	93½	set limestone 7x10x4 in 8 in in ground marked 1/4 for 1/16 sec. cor.
27	35	an. Elm tree 18 in dia: blazed on E. and W. side for a line tree
39	87	set limestone 7x9x6 in 8 in in ground marked 1/4 for 1/4 sec. cor.
59	80½	set limestone 16x12x6 in 8 in in ground. marked 1/16 for 1/16 sec. cor.
79	74	the 1/4 sec. cor. between sec. 9 and 10

Land level bottom Soil 1st rate

T1N R5E 6th PM

Chains		
	*	East on a random line through sec. 10
	*	from the 1/16 sec. cor. in the W side of N.W. 1/4 sec. 10
		Va. 11°41' E
16	00	enter creek bottom bears N. and S.
20	00	set stone for temporary 1/16 sec. cor.
40	00	set stone for temporary 1/4 sec. cor.
46	25	Big Indian Creek bears S. timber small Elm. Oak. Cottonwood and Walnut. light brush. seems to have been killed by Fire
57	50	Heavey drain bears S. W. light undebrush
60	00	set stone for temporary 1/16 sec. cor. also leave creek bottom bears N. and S.
74	77	intersected N. & S. line 9 links N. of the 1/16 sec. cor. from which run N 89 56 W on a true line through sec. 10
		Va. 11°41' E
19	94 1/4	set limestone 17x10x4 in 8 in in ground marked 1/16 for 1/16 sec. cor. in the N.E. 1/4 sec. 10
39	88 1/2	set limestone 17x9x6 in 8 in in ground marked 1/4 for 1/4 sec. cor.
57	82 3/4	set limestone 16x12x5 in 8 in in ground marked 1/16 for 1/16 sec. cor. in the N.W. 1/4 sec. 10
79	77	the 1/16 sec. cor. on the W. side of the N.W. 1/4 sec. 10

Land gently rolling soil

T1N R5E 6th PM

Chains		
		East on a random line between sec. 3 and 10
		Va. 11°41' E
7	35	Spring Branch bears N.E. by N. with thick underbrush. also enter bottom bears N.E. & S.E.
20	00	set stone for temporary 1/16 sec. cor.
20	70	Big Indian Creek bears S.E. clear running water from the Spring Branch. timber Elm. Oak and Cottonwood. thick brush
40	00	set stone for temporary 1/4 sec. cor.
56	50	leave Creek bottom bears S. and N.W.
60	00	set stone for temporary 1/16 sec. cor.
78	80	drain bears S.W. light underbrush
79	89	intersected N. and S. line 25 links N. of the cor. to sec. 2. 3. 10 and 11 from which run N 89 49 W on a true line between sec. 3 & 10
		Va. 11°41' E
19	94 1/4	set limestone 17x10x6 in 8 in in ground marked 1/16 for 1/16 sec. cor.
39	94 1/2	set limestone 17x9x8 in 8 in in ground marked 1/4 for 1/4 sec. cor.
59	94 3/4	set limestone 17x12x6 in 8 in in ground marked 1/16 for 1/16 sec. cor. between a hickory and black Elm each about 16 in dia. which I blazed. they stand 7 links apart
79	89	The cor. to sec. 3. 4. 9 and 10.

Land gently rolling soil 1st rate

T 1 N R 5 E 6th PM

Chains		
		North on a random line between Sec. 3 and 4
		To Va. 11° 41' E
11	50	into creek bottom bears E & W.
20	00	set stone for temporary 1/16 sec. cor.
37	85	spring Branch. bears E. clear running wat
		into grove of fine Hickory timber, No bu
40	00	set stone for temporary 1/4 sec. cor.
42	10	Big Indian Creek bears S. E. now dry.
		timber Hickory, very little underbrush
60	00	set stone for temporary 1/16 sec. cor.
78	00	drain bears S. by W.
79	89	into sec. line North boundary of Town-
		ship 12 limits East of the cor. to sec. 3 an
		4 from which Brass S. 5' E. on a true line
		between sec. 3 and 4.
		Va. 11° 41' E
19	89	set limestone 16x10x6 in 8 in in ground
		marked 1/16 for 1/16 sec. cor.
39	89	set limestone 14x10x5 in 8 in. in ground
		marked 1/4 for 1/4 sec. cor.
		a. Hickory tree 14 in dia. S. 71.45 W. dist: 41
		a. Hickory tree 12 in dia N. 15.15 E dist: 12
40	31	Blaze a Hickory tree 13 in dia: on
		N. and S. sides for a line tree.

T 1 N R 5 E 6th PM

Chains		
59	89	set limestone 14x9x6 in 8 in in ground
		marked 1/16 for 1/16 sec. cor.
79	89	The cor. to sec. 3. 4. 9 and 10.
		Land gently rolling
		Soil 1st rate

T 1 N R 5 E 6th P M

Chains

* East on a random line through sec. 3
* from the 1/16 sec. cor. on the W side of S. W. 1/4 sec 3 ru
Va. 11°41' E

12 35 Big Indian Creek bears S. E. timber oak, Elm Hickory, Walnut and cottonwood

20 00 set stone for temporary 1/16 sec. cor.

24 50 intersection of 2 drains bears S. W.

37 00 leave creek bottom bears N. W. and S. E.

40 00 set stone for temporary 1/4 sec. cor.

60 00 set stone for temporary 1/16 sec. cor.

79 92 intersected N. & S. line 20 links N. of the 1/4 sec. cor. on W side of the S. E. 1/4 sec. 3. from which I run N 89. 51 W. on a true line through sec. 3
Va. 11°41' E

19 98 set limestone 1 ft x 9 x 6 in 8 in. in ground marked 1/16 for 1/16 sec. cor. in the S. E. 1/4 sec

39 96 set limestone 1 ft x 1 x 5 in 8 in in ground marked 1/4 for 1/4 sec. cor.

59 94 set limestone 1 ft x 10 x 4 in 8 in in ground marked 1/16 for 1/16 sec. cor. in the S. W. 1/4 sec

66 31 a Hickory tree 10 in dia. blazed on E & W sides for a line tree.

79 92 The 1/16 sec. cor. on W side of the S W 1/4 sec 3

Land gently rolling soil 1st qual

T 1 N R 5 E 6th P M

Chains

* East on a random line through sec. 3
* from the 1/4 sec. cor. set Secs 3 & 4 I run.
Va. 11°41' E

2 38 Big Indian Creek bears S. E. timber all Hickory. Thin woodbush. creek dry

10 00 leave creek bottom bears N.W. and S.E.

20 00 set stone for temporary 1/16 sec. cor.

27 50 drain bears S.

40 00 set stone for temporary 1/4 sec. cor.

45 00 intersection of 2 drain bears S. W.

60 00 set stone for temporary 1/16 sec. cor.

80 12 intersection N. & S. line 18 lks N. of the 1/4 sec. cor. set Secs 2 & 3 from which I run N 89. 52 W. on a true line through sec. 3.
Va. 11°41' E

20 08 set limestone 1 ft x 9 x 6 in 8 in in ground marked 1/16 for 1/16 sec. cor.

40 06 set limestone 1 ft x 12 x 6 in 8 in in ground marked 1/4 for 1/4 sec. cor.

60 09 set limestone 1 ft x 10 x 4 in 8 in in ground marked 1/16 for 1/16 sec. cor.

77 21 a Hickory tree 12 in dia. Blazed on E. and West sides for a line tree.

80 12 The 1/4 sec. cor. between sec. 3 and 4

Land rolling soil 1st qual

T 1 N R 5 E 6th P M

Chains

* East on a random line through sec. 2
* from the 1/16 sec. cor. in the W side of the N.W. 1/4 sec. 3.
Va. 11°41' E

20 00 Set stone for temporary 1/16 sec. cor.
32 50 drain bears S.
40 00 set stone for temporary 1/4 sec. cor.
57 00 drain bears S. by W.
60 00 set stone for temporary 1/16 sec. cor.
78 50 drain bears S. W.
79 96 intersected Ch. S. line 22 links N. of
the 1/16 sec. cor. on S side of the N.E. 1/4 sec. 3 from which I run N 89.
51 W. on a true line through sec. 3.
Va. 11°41' E
19 99 set limestone 17x9x6 in 8 in in ground
marked 1/16 for 1/16 sec. cor. in the N.E. 1/4 sec.
39 98 set limestone 17x10x4 in 8 in in ground
marked 1/4 for 1/4 sec. cor.
59 97 set limestone 17x11x5 in 8 in in ground
marked 1/16 for 1/16 sec. cor. in the N.W. 1/4 sec.
79 96 the ~~cor.~~ 1/16 sec. cor. on W side of N.W. 1/4 sec.

Land rolling
Soil 1st rate

T 1 N R 5 E 6th P M

Chains

north between sec. 32 and 33
Va. 11°41' E
5 35 Horse shoe creek bears S. by E. very thick
underbrush. No water
20 00 set limestone 17x10x4 in 8 in in ground
marked 1/16 for 1/16 sec. cor.
40 00 set limestone 18x9x4 in 8 in in ground
marked 1/4 for 1/4 sec. cor.
60 00 set limestone 17x10x6 in 8 in in ground
marked 1/16 for 1/16 sec. cor.
65 50 old trail bears N by W. and S. by E.
80 00 set limestone 24x10x2 in 8 in in ground
marked with 5 notches on S. side and
4 on E and 2 on W.
1 notch on S. edge for cor. to sec. 28. 29.
32 and 33.

Land level bottom
Soil 1st rate

October 4th 1873

T 1 N R 5 E 6th PM

Chains

Start here

* East on a random line through sec. 33
* from the 1/16 sec. cor. on the W. side of S.W. 1/4 sec 33.
Va. 11°41' E

17 50 leave creek bottom bears S and N.W.
20 00 set stone for temporary 1/16 sec. cor.
40 00 set stone for temporary 1/4 sec. cor.
52 00 drain bears S.W.
60 00 set stone for temporary 1/16 sec. cor.
79 82 intersected N. & S. line 3 links S. of the 1/4 sec. cor. on S side of the S.E. 1/4 sec 33. from which I run S. 89.59 W. on a true line through sec. 33.
Va. 11°41' E
19 95½ set limestone 17x9x6 in 8 in in ground marked 1/16 for 1/16 sec. cor. in the S.E. 1/4 sec
39 91 set limestone 18x10x4 in 8 in in ground marked 1/4 for 1/4 sec. cor.
59 86½ set limestone 17x10x5 in 8 in in ground marked 1/16 for 1/16 sec. cor. in the S.W. 1/4
79 82 The 1/16 sec. cor. on W. side of S.W. 1/4 sec 33.
Land rolling
Soil 1st rate

T 1 N R 5 E 6th PM

Chains

* East on a random line through sec. 33
* from the 1/4 sec. cor. bet. sec 32 & 33 I run
Va. 11°41' E

5 75 leave creek bottom bears N and S.
20 00 set stone for temporary 1/16 sec. cor.
40 00 set stone for temporary 1/4 sec. cor.
60 00 set stone for temporary 1/16 sec. cor.
79 78 intersected N. & S. line 10 links S. of the 1/4 sec. cor. bet. sec 33 & 34. from which I run S. 89.56 W on a true line through sec. 33
Va. 11°41' E
19 94½ set limestone 17x10x4 in 8 in in ground marked 1/16 for 1/16 sec. cor.
39 89 set limestone 16x12x5 in 8 in in ground marked 1/4 for 1/4 sec. cor.
59 83½ set limestone 17x9x5 in 8 in in ground marked 1/16 for 1/16 sec. cor.
79 78 the 1/4 sec. cor. between sec. 32 and 33
Land rolling
Soil 1st rate

T 1 N R 5 E 6th P M

Chains		
	*	East on a random line through Sec. 3
	*	from the 1/16 Sec. cor. in the W. Side of the N.W. 1/4 Sec 3
		Va. 11° 41' E
8	25	leave creek bottom bears N & S.
20	00	Set stone for temporary 1/16 Sec. cor.
29	30	old trail bears E by S. and W. by W
40	00	Set stone for temporary 1/4 Sec. cor.
60	00	Set stone for temporary 1/16 Sec. cor.
79	86	intersected N. & S. line 8 links N. of the
		on E. Side of the N.E. 1/4 Sec 33.
		1/16 Sec. cor. from which I run N 89.57
		on a true line through Sec. 33
		Va. 11° 41' E
19	96½	Set limestone 17x10x4 in 8 in in ground
		marked 1/16 for 1/16 Sec. cor. in the N.E. 1/4 Sec
39	93	Set limestone 17x9x4 in 8 in in ground
		marked 1/4 for 1/4 Sec. cor.
59	89½	Set limestone 16x12x5 in 8 in in ground
		marked 1/16 for 1/16 Sec. cor. in the N.W. 1/4
79	86	The 1/16 Sec. cor on W. Side of the N.W. 1/4 Sec 3
		Land rolling
		Soil 1st rate

T 1 N R 5 E 6th P M

Chains		
		East on a random line between Sec. 28 & 33
		Va. 11° 41' E
7	00	leave creek bottom bears N. & S.
20	00	Set stone for temporary 1/16 Sec. cor.
40	00	Set stone for temporary 1/4 Sec. cor.
60	00	Set stone for temporary 1/16 Sec. cor.
79	92	intersected N. & S. line 6 links S. of the
		cor. to Sec. 27. 28. 33 and 34 from which
		I run S 89.57 W on a true line between
		Sec. 28 and 33
		Va. 11° 41' E
19	98	Set limestone 16x14x5 in 8 in. in ground
		marked 1/16 for 1/16 Sec. cor.
39	96	Set limestone 16x12x6 in 8 in in ground
		marked 1/4 for 1/4 Sec. cor.
59	94	Set limestone 17x9x4 in 8 in in ground
		marked 1/16 for 1/16 Sec. cor.
79	92	The cor. to Sec. 28. 29. 32 and 33
		Land rolling
		Soil 1st rate

T 1 N R 5 E 6th P M

Chains

north between sec. 28 and 29.
Va. 11°41' E

13 60 drain bears S.W.
20 00 set limestone 17x10x4 in 8 in in ground
marked 1/16 for 1/16 sec. cor.
24 00 leave creek bottom bears N.E. and S.W.
40 00 set limestone 18x10x3 in 8 in in ground
marked 1/4 for 1/4 sec. cor.
60 00 set limestone 17x12x6 in 8 in in ground
marked 1/16 for 1/16 sec. cor.
80 00 set limestone 42x18x2 in 8 in in ground
marked with 4 notches on N. edge and
2 notches on S. edge (4 on S. and 2 on N.) for cor. to sec.
20. 21. 28 and 29.
Land rolling
Soil 1st rate

T 1 N R 5 E 6th P M

Chains

* East on a random line through sec. 28
* from the 1/16 sec. cor. on the W side of S.W. 1/4 sec. 28. I run
Va. 11°41' E
7 00
7 25 drain bears S.W.
13 50 leave bottom bears N & S.
20 00 set stone for temporary 1/16 sec. cor.
40 00 set stone for temporary 1/4 sec. cor.
60 00 set stone for temporary 1/16 sec. cor.
74 25 drain bears N.E.
80 04 intersected N. & S. line 5 links N. of the
1/16 sec. cor. on E. side of the S.E. 1/4 sec. 28. from which I run N 89° 58' W
on a true line through sec. 28
Va. 11°41' E
20 01 set limestone 17x10x6 in 8 in in ground
marked 1/16 for 1/16 sec. cor. in the S.E. 1/4 sec.
40 02 set limestone 17x9x5 in 8 in in ground
marked 1/4 for 1/4 sec. cor.
60 03 set limestone 17x11x5 in 8 in in ground
marked 1/16 for 1/16 sec. cor in the S.W. 1/4 sec.
80 04 the 1/16 sec. cor. on N. side of S.W. 1/4 of sec 28.
Land rolling
Soil 1st rate

T. 1 N. R. 5 E. 6th P.M.

Chains

* East on a random line through sec. 2
* from the 1/4 sec. cor. bet. Secs 28 & 29 I m
Va. 11° 41' E

20 00 Set stone for temporary 1/16 sec. cor.
40 00 Set stone for temporary 1/4 sec. cor.
60 00 Set stone for temporary 1/16 sec. cor.
79 95 intersected N. & S. line 13 links N. of the 1/4 sec. cor. bet. Secs 27 & 28 from which I run N 89.5
on a true line through sec. 28
Va. 11° 41' E

19 98 3/4 Set limestone 16x10x5 in 8 in in ground
marked 1/16 for 1/16 sec. cor.
39 97 1/2 Set limestone 17x9x4 in 8 in in ground
marked 1/4 for 1/4 sec. cor.
59 96 1/4 Set limestone 17x10x5 in 8 in in ground
marked 1/16 for 1/16 sec. cor.
79 95 The 1/4 sec. cor. between sec. 28 and 29
Land gently rolling
Soil 1st rate

T. 1 N. R. 5 E. 6th P.M.

Chains

* East on a random line through sec. 28
* from the 1/16 sec. cor. on the W. side of the N.W. 1/4 sec 28. I run
Va. 11° 41' E

20 00 Set stone for temporary 1/16 sec. cor.
40 00 Set stone for temporary 1/4 sec. cor.
60 00 Set stone for temporary 1/16 sec. cor.
80 03 intersected N. & S. line 17 links N. of the 1/16 sec. cor. on W. side of the N.E. 1/4 sec. 28. from which I run N 89.53 W
on a true line through sec. 28.
Va. 11° 41' E

20 00 3/4 Set limestone 16x12x5 in 8 in in ground
marked 1/16 for 1/16 sec. cor. in the N.E. 1/4 sec
40 01 1/2 Set limestone 17x9x4 in 8 in in ground
marked 1/4 for 1/4 sec. cor.
60 02 1/4 Set limestone 17x10x5 in 8 in in ground
marked 1/16 for 1/16 sec. cor. in the N.W. 1/4 sec
80 03 The 1/16 sec. cor. on W side of the N.W. 1/4 Sec 28.
Land rolling
Soil 1st rate

T 1 N R 5 E 6th P M

Chains

East on a random line between Sec. 21 and
Va. 11°41' E

15 25 drain bears N. E.
20 00 Set stone for temporary 1/16 Sec. cor.
21 50 drain bears N. W.
40 00 Set stone for temporary 1/4 Sec. cor.
46 25 drain bears N. W.
60 00 Set stone for temporary 1/16 Sec. cor.
79 94 intersected N. & S. line 11 links S. of the
Cor. to Sec. 21. 22. 27 and 28. from which
I saw S 89. 55 W on a true line between
Sec. 21 and 28

Va. 11° 41' E

19 98½ Set limestone 17x10x4 in 8 in in ground
marked 1/16 for 1/16 Sec. cor.
39 97 Set limestone 17x12x6 in 8 in in ground
marked 1/4 for 1/4 Sec. cor.
59 95½ Set limestone 17x9x4 in 8 in in ground
marked 1/16 for 1/16 Sec. cor.
79 94 The Cor. to Sec. 20. 21. 28 and 29

Land rolling

Soil 1st Rate

T 1 N R 5 E 6th P M

Chains

North between Sec. 20 and 21.
Va. 11°41' E

20 00 Set limestone 17x10x4 in 8 in in ground
marked 1/16 for 1/16 Sec. cor.
40 00 Set limestone 17x9x4 in 8 in in ground
marked 1/4 for 1/4 Sec. cor.
58 20 Head of Branch bears E. light-brush
60 00 Set Sandstone 17x10x7 in 8 in in ground
marked 1/16 for 1/16 Sec. cor.
68 75 drain bears S. E.
80 00 Set Sandstone 20x10x5 in 8 in in ground
marked with 3 notches on N. and S.
edges for cor. to Sec. 16. 17. 20 and 21.
4 on E. and 2 on W.

Land rolling

Soil 1st Rate

October 6th 1873

T 1 N R 5 E 6th PM

Chains		
	*	East on a random line through Sec. 21
	*	from the 1/16 Sec. cor. on W. Side of the S.W. 1/4 Sec. 21, S.
		Va. 11°41' E
20 00		Set stone for temporary 1/16 Sec. cor.
26 75		intersection of 2 drains bears N. by E
40 00		Set stone for temporary 1/4 Sec. cor.
60 00		Set stone for temporary 1/16 Sec. cor.
79 93		intersected N. & S. line 5 links N. of the on E. Side of the S.E. 1/4 Sec. 21 1/16 Sec. cor. from which Gran N. 89. 58 W.
		on a true line through Sec. 21
		Va. 11°41' E
19 98		1/4 Set limestone 17x10x5 in. dia. in ground
		marked 1/16 for 1/16 Sec. cor. in the S.E. 1/4 Sec.
39 98		1/2 Set limestone 17x9x6 in. dia. in ground
		marked 1/4 for 1/4 Sec. cor.
59 94		3/4 Set limestone 16x12x5 in. dia. in ground
		marked 1/16 for 1/16 Sec. cor. in the S.W. 1/4
79 93		The 1/16 Sec. cor. on W. Side of S.W. 1/4 Sec 21.
		Land rolling
		Soil 1st rate

T 1 N R 5 E 6th PM

Chains		
	*	East on a random line through Sec. 21
	*	from the 1/4 Sec. cor. bet. Sec. 21 & 22. Gran
		Va. 11°41' E
20 00		Set stone for temporary 1/16 Sec. cor.
40 00		Set stone for temporary 1/4 Sec. cor. also
		drain bears N. E.
60 00		Set stone for temporary 1/16 Sec. cor.
79 86		intersected N. & S. line 16 links N. of the 1/4 Sec. cor. bet. Sec. 21 & 22. from which Gran N. 89. 53 W.
		on a true line through Sec. 21.
		Va. 11°41' E
19 96		1/2 Set limestone 17x9x7 in. dia. in ground
		marked 1/16 for 1/16 Sec. cor.
39 93		Set limestone 17x10x4 in. dia. in ground
		marked 1/4 for 1/4 Sec. cor.
59 89		1/2 Set limestone 18x8x5 in. dia. in ground
		marked 1/16 for 1/16 Sec. cor.
79 86		The 1/4 Sec. cor. between Sec. 20 and 21
		Land rolling
		Soil 1st rate

T 1 N R 5 E 6th PM

Chains

* East on a random line through Sec. 21.

* from the 1/16 Sec. Cor. on the W side of the N.W. 1/4 Sec. 21.

Va. 11°41' E

8 75 drain bears S.E.

20 00 Set Stone for temporary 1/16 Sec. Cor.

40 00 Set Stone for temporary 1/4 Sec. Cor.

60 00 Set Stone for temporary 1/16 Sec. Cor.

61 00 along N. bank of Branch. very thick undubrush

72 20 Branch. bears N.E. thick undubrush

79 91 intersected N & S. line 6 links S. of the 1/16 Sec. Cor. on the side of the N.E. 1/4 Sec. 21 from which I run S. 89. 57 W. on a true line through Sec. 21.

Va. 11°41' E

19 97½ Set Sandstone 16x12x6 in 8 in in ground marked 1/16 for 1/16 Sec. Cor. in the N.E. 1/4

39 95½ Set Sandstone 17x10x4 in 8 in in ground marked 1/4 for 1/4 Sec. Cor.

59 93¼ Set Sandstone 17x9x6 in 8 in in ground marked 1/16 for 1/16 Sec. Cor. in the N.W. 1/4

79 91 The 1/16 Sec. Cor. on the W side of N.W. 1/4 ~~between~~ Sec. 21

Land rolling

Soil 1st rate

T 1 N R 5 E 6th PM

Chains

East on a random line between Sec. 16 & 21

Va. 11°41' E

20 00 Set Stone for temporary 1/16 Sec. Cor.

36 75 drain bears N.E.

40 00 Set Stone for temporary 1/4 Sec. Cor.

60 00 Set Stone for temporary 1/16 Sec. Cor.

65 00 along old Emigrant Road.

79 95 intersected N. & S. line 15 lks N. of the Cor. to Sec. 15. 16. 21 and 22. from which I run N 89. 57 W. on a true line between Sec. 16 & 21

Va. 11°41' E

19 98¾ Set Sandstone 16x12x6 in 8 in in ground marked 1/16 for 1/16 Sec. Cor.

39 99½ Set Sandstone 17x12x6 in 8 in in ground marked 1/4 for 1/4 Sec. Cor.

59 96¼ Set Sandstone 16x11x5 in 8 in in ground marked 1/16 for 1/16 Sec. Cor.

79 95 The Cor. to Sec. 16. 17. 20 and 21.

Land rolling

Soil 1st rate

T 1 N R 5 E 6th PM

Chains

North between sec. 16 and 17
Va. 11°41' E

6 25 old Emigrant trail bears E. & W.
10 50 drain bears E.
20 00 set sandstone 17x10x5 in 8 in in ground
marked 1/16 for 1/16 sec. cor.
40 00 set sandstone 17x9x6 in 8 in in ground
marked 1/4 for 1/4 sec. cor.
41 75 drain bears N. E.
49 50 drain bears N. E.
60 00 set sandstone 17x10x5 in 8 in in ground
marked 1/16 for 1/16 sec. cor.
63 25 drain bears N. E.
80 00 set sandstone 20x10x4 in 8 in in ground
marked with 4 notches on S. side and
2 ~~on E~~ notches on N. Edge 4 on E and 2 on W side for cor. to sec.
8. 9. 16 and 17.

Land broken
Soil 1st rate on
South 1/2 and 2d rate on balance

T 1 N R 5 E 6th PM

Chains

* East on a random line through sec. 16.
* from the 1/16 sec. cor. on the W. side of S. W. 1/4 sec. 16 I run.
Va. 11°41' E

20 00 set stone for temporary 1/16 sec. cor.
40 00 set stone for temporary 1/4 sec. cor.
46 00 drain bears E. by N.
60 00 set stone for temporary 1/16 sec. cor.
79 98 intersection N. & S. line 9 lks N. of the 1/16 sec. cor. on E side of the S. E. 1/4 sec. 16 from which I run N 89. 56 W. on a true line through sec. 16.
Va. 11°41' E
79 98½ set sandstone 17x10x6 in 8 in in ground
marked 1/16 for 1/16 sec. cor. in the S. E. 1/4 sec.
59 99 set sandstone 16x12x5 in 8 in in ground
marked 1/4 for 1/4 sec. cor.
59 98½ set sandstone 17x9x6 in 8 in. in ground
marked 1/16 for 1/16 sec. cor. in the S. W. 1/4 sec.
79 98 The 1/16 sec. cor. on W. side of S. W. 1/4 sec 16.

Land rolling
Soil 1st rate

T 1 N R 5 E 6th P M

Chains

* East on a random line through sec. 16
* from the 1/4 sec. cor. bet. Secs 16 & 17, N
Va. 11° 41' E

20 00 Set stone for temporary 1/16 sec. cor.
40 00 Set stone for temporary 1/4 sec. cor.
60 00 Set stone for temporary 3/16 sec. cor.
79 90 intersect sec. N. & S. line 15 links N. of the 1/16
bet. Secs 15 & 16, sec. cor. from which I run N 89. 54 W. on
true line through sec. 16
Va. 11° 41' E

19 95 1/2 Set Sandstone 17x9x6 in 8 in in ground
marked 1/16 for 1/16 sec. cor.
39 95 Set Sandstone 18x7x7 in 8 in in ground
marked 1/4 for 1/4 sec. cor.
59 95 1/2 Set Sandstone 16x12x6 in 8 in in ground
marked 3/16 for 3/16 sec. cor.
79 90 The 1/4 sec. cor. between sec. 16 and 17
Land rolling
Soil 1st Rate

T 1 N R 5 E 6th P M

Chains

* East on a random line through sec. 16
* from the 3/16 sec. cor. on the W side of N.W. 1/4 sec. 16, I run
Va. 11° 41' E

20 00 Set stone for temporary 3/16 sec. cor.
26 25 Drain bears N. E.
40 00 Set stone for temporary 1/4 sec. cor.
52 50 Drain bears E by S.
60 00 Set stone for temporary 5/16 sec. cor.
79 98 intersect sec. N. & S. line 19 links N. of the
on E side of the N. E. 1/4 sec. 16,
1/16 sec. cor. from which I run N 89. 52 W
on a true line through sec. 16
Va. 16° 41' E

19 98 1/4 Set Sandstone 17x10x6 in. 8 in in ground
marked 1/16 for 1/16 sec. cor. in the N. E. 1/4 sec.
39 96 1/2 Set Sandstone 17x9x6 in 8 in in ground
marked 1/4 for 1/4 sec. cor.
59 96 3/4 Set Sandstone 16x12x6 in 8 in in ground
marked 3/16 for 3/16 sec. cor. in the N.W. 1/4 sec
79 93 The 5/16 sec. cor. on W side of N.W. 1/4 sec 16.
Land rolling
Soil 1st Rate

T 1 N R 5 E 6th P M

Chains		
		East ~~between~~ on a random line between sec. 9 and 16
		Va. 16° 41' E
20	00	set stone for temporary 1/16 sec. cor.
40	00	set stone for temporary 1/4 sec. cor.
60	00	set stone for temporary 1/16 sec. cor.
80	12	intersects N. & S. line 25 links N. of the cor. to sec. 9. 10. 15 and 16 from which Brg. N 89. 49 W on a true line between sec. 9 and 16
		Va. 11° 41' E
20	03	set sandstone 16x12x6 in 8 in. in ground marked 1/16 for 1/16 sec. cor.
40	06	set sandstone 17x10x6 in 8 in in ground marked 1/4 for 1/4 sec. cor.
60	09	set sandstone 17x9x6 in 8 in. in ground marked 1/16 for 1/16 sec. cor.
80	12	the cor. to sec. 8. 9. 16 and 17.
		Land rolling
		Soil 2d rate on West 1/2 and 1st rate on East 1/2

T 1 N R 5 E 6th P M

Chains		
		North between sec. 8 and 9.
		Va. 11° 41' E
20	00	set sandstone 17x10x6 in 8 in in ground marked 1/16 for 1/16 sec. cor.
26	25	drain bears N. E.
40	00	set sandstone 18x10x6 in 8 in. in ground marked 1/4 for 1/4 sec. cor. also drain bears N. E.
60	00	set sandstone 17x11x5 in 8 in in ground marked 1/16 for 1/16 sec. cor.
80	00	set bank stone 20x8x8 in 8 in. in ground marked with 5 notches on S. edge 4 on E. on 2 on W. side and 1 notch on N. Edge for cor. to sec. 4, 5, 8 and 9.
		Land rolling
		Soil 2d rate on S. end of line 1st rate from the 3/4 mile stone

October 7th 1873

T 1 N R 3 E 6th PM

Chains		
	*	East on a random line through sec.
	*	from the 1/16 sec. cor. on the W side of the S. W. 1/4 sec. 9
		Va. 11° 41' E
20	00	Set stone for temporary 1/16 sec. cor.
40	00	Set stone for temporary 1/4 sec. cor.
60	00	Set stone for temporary 1/16 sec. cor.
79	96	intersection N. & S. line 5 links N. of the
		1/16 sec. cor. on E side of the S. E. 1/4 sec. 9 from which I run N 89.5
		on a true line through sec. 9.
		Va. 11° 41' E
19	99	Set sandstone 17x10x4 in 8 in in ground
		marked 1/16 sec. cor. in the S. E. 1/4 sec.
39	98	Set sandstone 18x10x6 in 8 in in ground
		marked 1/4 for 1/4 sec. cor.
59	97	Set sandstone 16x10x6 in. 8 in in ground
		marked 1/16 for 1/16 sec. cor. in the S. W. 1/4 sec.
79	96	The 1/16 sec. cor on W. side of S W 1/4 sec. 9.
		Land Rolling
		Soil 2d rate ~~see~~ ~~Fro~~
		~~30 mile 1st rate the balance~~

T 1 N R 3 E 6th PM

Chains		
	*	East on a random line through sec. 9
	*	from the 1/4 sec. cor. bet. Sec 8 & 9. I run.
		Va. 11° 41' E
12	50	drain bears N. E.
20	00	Set stone for temporary 1/16 sec. cor.
40	00	Set stone for temporary 1/4 sec. cor.
60	00	Set stone for temporary 1/16 sec. cor.
79	91	intersection N. & S. line 3 links S. of the
		1/4 sec. cor. bet. sec 9 & 10 from which I run S. 89.59 W
		on a true line through sec. 9.
		Va. 11° 41' E
19	97	Set sandstone 17x10x6 in 8 in in ground
		marked 1/16 for 1/16 sec. cor.
39	95½	Set sandstone 17x9x6 in 8 in. in ground
		marked 1/4 for 1/4 sec. cor.
59	93¾	Set sandstone 16x10x6 in 8 in in ground
		marked 1/16 for 1/16 sec. cor.
79	91	The 1/4 sec. cor. between sec. 8 and 9
		Land Rolling
		Soil 1st rate

T. 1. N R 5 E 6th PM

Chains

* East on a random line through sec.
* from the 1/16 sec. cor. on the W. side of the N.W. 1/4 sec.
Va. 11° 41' E

20 00 Set stone for temporary 1/16 sec. cor.
23 50 drain bears N. E.
40 00 Set stone for temporary 1/4 sec. cor.
46 75 drain bears N.
60 00 Set stone for temporary 1/16 sec. cor.
79 95 intersection N. & S. line 13 links N. of the one side of the N.E. 1/4 sec. 9
1/16 sec. cor. from which I run N 89.54
on a true line through sec. 9
Va. 11° 41' E
19 98½ Set sandstone 17x9x4 in 8 in in ground
marked 1/16 for 1/16 sec. cor. in the N.E. 1/4
39 97½ Set sandstone 17x11x5 in, 8 in. in ground
marked 1/4 for 1/4 sec. cor.
59 96½ Set sandstone 16x12x6 in 8 in. in ground
marked 1/16 for 1/16 sec. cor. in the N.W. 1/4
79 95 the 1/16 sec. cor. on W. side of N.W. 1/4 on
Land rolling
Soil 1st rate

T. 1. N R 5 E 6th PM

Chains

on a random line
East between sec. 4 and 9
Va. 11° 41' E
20 00 Set stone for temporary 1/16 sec. cor.
36 25 drain bears N. E.
40 00 Set stone for temporary 1/4 sec. cor.
57 75 drain bears N. E.
60 00 Set stone for temporary 1/16 sec. cor.
80 00 intersection N. and S. line 19 links N.
of the cor. to sec. 3. 4. 9 and 10 from
which I run N 89.52 W. on a true
line between sec. 4 and 9
Va. 11° 41' E
20 00½ Set sandstone 17x10x6 in 8 in in ground
marked 1/16 for 1/16 sec. cor.
40 01½ Set sandstone 18x9x5 in 8 in in ground
marked 1/4 for 1/4 sec. cor.
60 02½ Set sandstone 16x10x6 in 8 in in ground
marked 1/16 for 1/16 sec. cor.
80 03 the cor. to sec. 3. 4. 5. 8 and 9
Land rolling
Soil 1st rate

T 1 N R 5 E 6th PM

Chains		
		North on a random line between sec. 4 &
		Va. 11° 41' E
20	00	Set stone for temporary 1/16 sec. cor.
25	25	drain bears N. E.
40	00	Set stone for temporary 1/4 sec. cor.
60	00	set stone for temporary 1/16 sec. cor.
69	50	drain bears N. E.
79	91	intersected North boundary of Town-
		-ship 26 links E of the cor. to sec. 4
		and 5 from which I run S. 11' E. on
		a true line between sec. 4 and 5
		Va. 11° 41' E
19	91	set sandstone 18x9x5 in 8 in in ground
		marked 1/16 for 1/16 sec. cor.
39	91	set sandstone 17x10x6 in 8 in in ground
		marked 1/4 for 1/4 sec. cor.
59	91	set sandstone 17x11x5 in 8 in in ground
		marked 1/16 for 1/16 sec. cor.
79	91	The cor. to sec. 4. 5. 8 and 9
		Land rolling
		Soil 1st rate

T 1 N R 5 E 6th PM

Chains		
	*	East on a random line through sec. 4
	*	from the 1/16 sec. cor. on the N. side of S.W. 1/4 sec. 4. 5 & 9
		Va. 11° 41' E
20	00	set stone for temporary 1/16 sec. cor.
40	00	set stone for temporary 1/4 sec. cor.
57	00	enter Creek bottom bears N. & S.
60	00	set stone for temporary 1/16 sec. cor.
62	50	drain bears N. E. } these 2 drain
63	25	drain bears N. E. } join about 5 chs. N.
80	17	intersected N. and S. line 10 links N.
		on E side of the S.E. 1/4 sec. 4
		of the 1/16 sec. cor. from which I run
		N 89. 56 W on a true line through sec. 4
		Va. 11° 41' E
20	04½	set sandstone 17x9x4 in 8 in in ground
		marked 1/16 for 1/16 sec. cor. in the S.E. 1/4 sec.
40	08½	set sandstone 17x11x4 in 8 in in ground
		marked 1/4 for 1/4 sec. cor.
60	12¾	set sandstone 18x10x6 in 8 in in ground
		marked 1/16 for 1/16 sec. cor. in the S.W. 1/4 sec.
80	17	The 1/16 sec. cor. on W. side of S.W. 1/4 sec. 4.
		Land gently rolling
		Soil 1st rate

T. 1 N. R. 5 E. 6th P.M.

Chains

* East on a random line through sec. 4
* from the 1/4 sec. cor. bet Sec 4 & 5 S. on
Va. 11°41' E

6 75 drain bears N.
20 00 set stone for temporary 1/16 sec. cor.
28 25 drain bears N.
40 00 set stone for temporary 1/4 sec. cor.
48 50 sentu bottom bears ~~S. E and N.W. by~~ N. & S.
78 00 entu grove of good Hickory timber
80 22 intersected N. and S. line 7 lks S. of
1/4 sec. cor. Bd. Sec. 3-4, from which I run S 89.57
on a true line through sec. 4
Va. 11°41' E

1 39 Blazed a Hickory tree 14 in dia: on E
and W. sides for a line tree.
20 05 1/2 set sandstone 14x9x6 in 8 in in ground
marked 1/16 for 1/16 sec. cor.
40 11 set sandstone 18x10x6 in. 8 in in ground
marked 1/4 for 1/4 sec. cor.
60 16 1/2 set sandstone 17x12x6 in 8 in in ground
marked 1/16 for 1/16 sec. cor.
80 22 The 1/4 sec. cor. between sec. 4 and 5

Land rolling
Soil 1st rate

T. 1 N. R. 5 E. 6th P.M.

Chains

* East on a random line through sec. 4
* from the 1/16 sec. cor. on the W side of N.W. 1/4 sec. 4, S run
Va. 11°41' E

12 50 drain bears N.
20 00 set stone for temporary 1/16 sec. cor.
32 75 drain bears N.
40 00 set stone for temporary 1/4 sec. cor.
47 25 entu creek bottom bears S. and N.W.
60 00 set stone for temporary 1/16 sec. cor.
60 80 Big Indian Creek bears S. timber
mostly Hickory. Some fine oak and
Elm. light underbrush.
68 00 leave creek bottom bears N.W. and S.E.
77 75 drain bears S.
80 30 intersected N. and S. line 16 links N.
of the 1/16 sec. cor. on E. side of the N.E. 1/4 sec. 4 from which I run N 89.
56 W on a true line through sec. 4
Va. 11°41' E



20 07 1/2 set sandstone 18x10x4 in 8 in in ground
marked 1/16 for 1/16 sec. cor. ~~on the N.E. 1/4 sec.~~ from which
a. Hickory tree 12 in. dia: S. 15. 15 W. dist: 29 lks
a. Elm tree 16 in. dia: N. 49. 45 E dist: 109 lks
40 15 set sandstone 18x10x6 in 8 in in ground
marked 1/4 for 1/4 sec. cor.

T. 1 N R 5 E 6th PM

Chains		
60	22½	Set Sandstone 17.9.4 in dia. in ground marked 1/16 for 1/16 Sec. Cor. in the N.W. ¼
80	30	The 1/16 Sec. Cor. on W Side of X W ¼ sec.

Land gently rolling
Soil 1st Rate

T 1 N R 5 E 6th PM

Chains		
		North between Sec. 31 and 32
		Va. 11°41' E
20	00	Set Sandstone 17x10x6 in dia in ground marked 1/16 for 1/16 Sec. Cor.
40	00	Set Sandstone 18x10x5 in dia in ground marked 1/4 for 1/4 Sec. Cor.
60	00	Set Sandstone 17x9x4 in dia in ground marked 1/16 for 1/16 Sec. Cor.
80	00	Set Sandstone 20x10x3 in dia in ground marked with 5 notches on N. edge and 1 notch on S. edge for cor. to Sec. 29. 30. 31 and 32

Land gently rolling
Soil 1st Rate

October 8th 1873

T. 1. N R. 5. E 6th P.M.

Chains

	*	East on a random line through sec. 31
	*	from the 1/16 sec. cor. on the W. side of S. W. 1/4 sec.
		Va. 11° 41' E
20	00	Set stone for temporary 1/16 sec. cor.
40	00	Set stone for temporary 1/4 sec. cor.
60	00	Set stone for temporary 1/16 sec. cor.
71	25	entr bottom bears S. W. and N
76	85	Horse shoe creek bears S. very thick
		under brush
80	11	intersected N. and S. line 6 links N. of
		on E. side of the S. E. 1/4 sec. 32.
		the 1/16 sec. cor. from which Grund
		89. 57 W on a true line through sec. 32
		Va. 11° 41' E
20	02 3/4	set sandstone 17x9x6 in 8 in. in ground
		marked 1/16 for 1/16 sec. cor in the S. E. 1/4 sec.
40	05 1/2	set sandstone 18x10x4 in 8 in ground
		marked 1/4 for 1/4 sec. cor.
60	08 1/4	set sandstone 16x10x6 in 8 in ground
		marked 1/16 for 1/16 sec. cor. in the S. W. 1/4 sec.
80	11	The 1/16 sec. cor. on W side of S. W. 1/4 sec. 31
		Land gently rolling
		Soil 1st rate

T. 1. N R. 5. E 6th P.M.

Chains

	*	West on a random line through sec. 31
	*	from the 1/16 sec. cor. on the E. side of the S. E. 1/4 sec.
		Va. 11° 41' E
20	00	Set stone for temporary 1/16 sec. cor.
40	00	Set stone for temporary 1/4 sec. cor.
60	00	Set stone for temporary 1/16 sec. cor.
63	00	old Military road between Fort Leavenworth
		and Fort Kearney bears N. W. and S. E.
79	72	intersected West boundary of Township
		on W side of the S. W. 1/4 sec. 31
		5 links N. of the 1/16 sec. cor. from which
		Grund N 89. 58 W on a true line through
		sec. 31
		Va. 11° 41' E
19	72	set sandstone 17x9x6 in 8 in in ground
		marked 1/16 for 1/16 sec. cor in the S. W. 1/4 sec.
39	72	set sandstone 18x10x4 in 8 in in ground
		marked 1/4 for 1/4 sec. cor.
59	72	set sandstone 17x11x4 in 8 in in ground
		marked 1/16 for 1/16 sec. cor in the S. E. 1/4 sec
79	72	The 1/16 sec. cor. on E side of S. E. 1/4 sec. 31.
		Land rolling
		Soil 1st rate

T. 1 N. R. 5 E. 6th P.M.

Chains			
		*	East on a random line through Sec. 32* from the 1/4 Sec. cor. bet. Sec. 31 & 32. Va. 11°41' E
20	00		Set stone for temporary 1/16 Sec. cor.
40	00		Set stone for temporary 1/4 Sec. cor.
60	00		Set stone for temporary 1/16 Sec. cor.
71	50		enter bottom bears N. & S.
75	20		Horseshoe Creek. bears S. thick underbrush
80	20		intersected N. and S. line 11 links N. of the 1/4 Sec. cor. from which Grove N. 89.55 W. on a true line through Sec. 32 (Orig. Cor. S. 89.55.)
			Va. 11°41' E
20	05		Set Sandstone 16x10x6 in. 8 in. in ground marked 1/16 for 1/16 Sec. cor.
40	10		Set Sandstone 17x9x4 in. 8 in. in ground marked 1/4 for 1/4 Sec. cor.
60	15		Set Sandstone 17x10x5 in. 8 in. in ground marked 1/16 for 1/16 Sec. cor.
80	20		The 1/4 Sec. cor. between Sec. 31 and 32
			Land rolling
			Soil 1st rate

T. 1 N. R. 5 E. 6th P.M.

Chains			
		*	West on a random line through Sec. 31
		*	from the 1/4 Sec. cor. bet. Sec. 31 & 32. Grove.
			Va. 11°41' E
20	00		Set stone for temporary 1/16 Sec. cor.
40	00		Set stone for temporary 1/4 Sec. cor.
60	00		Set stone for temporary 1/16 Sec. cor.
79	96		intersected W. boundary of Township 11 links S. of the 1/4 Sec. cor. on W. side of Sec. 31 from which Grove S. 89.55 E. on a true line through Sec. 31
			Va. 11°41' E
19	96		Set Sandstone 16x10x5 in. 8 in. in ground marked 1/16 for 1/16 Sec. cor.
39	96		Set Sandstone 17x9x4 in. 8 in. in ground marked 1/4 for 1/4 Sec. cor.
59	96		Set Sandstone 18x6x6 in. 8 in. in ground marked 1/16 for 1/16 Sec. cor.
79	96		The 1/4 Sec. cor. between Sec. 31 and 32
			Land gently rolling
			Soil 1st rate

T. 1. N. R. 5. E. 6th P.M.

Chains

East on a random line through Sec. 32 from the 1/16 Sec. Cor. on the W. side of N.W. 1/4 Sec. 31 I run — Va. 11° 41' E

20 00 Set stone for temporary 1/16 Sec. Cor.

40 00 Set stone for temporary 1/4 Sec. Cor.

60 00 Set stone for temporary 1/16 Sec. Cor.

67 50 enter bottom bears N. and S.

68 00 Head of Horseshoe Creek bears S. light underbrush.

79 95 intersected N. and S. line 5 links N. of the 1/16 Sec. Cor. on E. side of the N.E. 1/4 Sec. 32, from which I run N. 89. 52 on a true line through Sec. 32

Va. 11° 41' E

19 98 1/4 Set Sandstone 17x9x6 in. 8 in. in ground marked 1/16 for 1/16 Sec. Cor. between E. 1/4

39 97 1/2 Set Sandstone 17x10x5 in. 8 in. in ground marked 1/4 for 1/4 Sec. Cor.

59. 96 1/4 Set Sandstone 17x9x6 in 8 in in ground marked 1/16 for 1/16 Sec. Cor. in the N.W. 1/4

79 95 the 1/16 Sec. Cor. on W. side of N.W. 1/4 Sec. 32.

Land rolling

Soil 1st Rate

T. 1. N. R. 5. E. 6th P.M.

Chains

West on a random line through Sec. 31 from the 1/16 Sec. Cor. on the E. side of the N.E. 1/4 Sec. 31. I run. Va. 11° 41' E

20 00 Set stone for temporary 1/16 Sec. Cor.

40 00 Set stone for temporary 1/4 Sec. Cor.

60 00 Set stone for temporary 1/16 Sec. Cor.

80 15 intersected W. boundary of Township 19 links N. of the 1/16 Sec. Cor. on W. side of the N.W. 1/4 Sec. 31, from which I run N. 89. 52 E. on a true line through Sec. 31

Va. 11° 41' E

20 15 Set Sandstone 16x10x5 in. 8 in. in ground marked 1/16 for 1/16 Sec. Cor. in the N.W. 1/4 Sec.

40 15 Set Sandstone 17x9x6 in 8 in. in ground marked 1/4 for 1/4 Sec. Cor.

60 15 Set Sandstone 17x10x5 in 8 in. in ground marked 1/16 for 1/16 Sec. Cor. in the N.E. 1/4 Sec.

80 15 The 1/16 Sec. Cor. on E. side N.E. 1/4 Sec. 31.

Land gently rolling

Soil 1st Rate

T 1 N R 5 E 6th PM

Chains

East on a random line between
Sec. 29 and 32

Va. 11° 41' E

20 00 Set stone for temporary 1/16 Sec. cor. abt
old trail bears N. of W. and S. of E.
40 00 Set stone for temporary 1/4 Sec. cor.
60 00 Set stone for temporary 1/16 Sec. cor.
61 00 inlet bottom bears N.W. and S.E.
72 50 the intersection of 2 drain bears S.
these drains form the Head of Horse
Shoe creek. light undergrowth
80 04 intersection N. and S. line 5 links S. of
the cor. to Sec. 28. 29. 32 and 33 from
which Grun S. 89. 58 W on a true line
between Sec. 29 and 32

Va. 11° 41' E

20 01 Set Sandstone 16x9x6 in 8 in in ground
marked 1/16 for 1/16 Sec. cor.
40 02 Set Sandstone 16x10x5 in 8 in in ground
marked 1/4 for 1/4 Sec. cor.
60 03 Set Sandstone 17x9x4 in 8 in in ground
marked 1/16 for 1/16 Sec. cor.
80 04 The cor. to Sec. 29. 30. 31 and 32
Land rolling Soil 1st rate

T 1 N R 5 E 6th PM

Chains

West on a random line between
Sec. 30 and 31

Va. 11° 41' E

20 00 Set stone for temporary 1/16 Sec. cor.
40 00 Set stone for temporary 1/4 Sec. cor.
57 ~~59~~ 00 drain bears S.
60 00 Set stone for temporary 1/16 Sec. cor.
80 31 intersection N. boundary of Township
8 links S. of the cor. to Sec. 30 and 31. from
which Grun S. 89. 58 E on a true line
between Sec. 30 and 31

Va. 11° 41' E

20 31 Set Sandstone 17x9x6 in 8 in in ground
marked 1/16 for 1/16 Sec. cor.
40 31 Set Sandstone 17x10x4 in 8 in in ground
marked 1/4 for 1/4 Sec. cor.
60 31 Set Sandstone 16x10x6 in 8 in in ground
marked 1/16 for 1/16 Sec. cor.
80 31 The cor. to Sec. 29. 30. 31 and 32
Land rolling
Soil 1st rate

T 1 N. R 5 E 6th P M

Chains

North between Sec. 29 and 30
Va. 11° 41' E

4 20 old track bears E and W.

20 00 Set Sandstone 17x10x6 in 8 in. in ground
marked 1/16 for 1/16 Sec. cor.

40 00 Set Sandstone 18x9x4 in 8 in. in ground
marked 1/4 for 1/4 Sec. cor.

57 50 drain bears S. E.

60 00 Set Sandstone 18x10x5 in. 8 in in ground
marked 1/16 for 1/16 Sec. cor.

80. 00 Set Sandstone 18x12x4 in 8 in in ground
marked with 4 notches on N. edge and
2 notches on S. edge (5 on E. and 1 on W.) for cor. to Sec.
19. 20. 29 and 30

Land rolling
Soil 1st Qlt

T 1 N R 5 E 6th P M

Chains

* East on a random line through Sec.
29* from the 1/16 Sec. cor. on (on W. side of) the S. W. 1/4 Sec. 29
Drain. Va. 11° 41' E

20 00 Set Stone for temporary 1/16 Sec. cor.

40 00 Set Stone for temporary 1/4 Sec. cor.

51 50 enter bottom bears N. W. and S. E.

54 25 drain bears S. E.

60 00 Set Stone for temporary 1/16 Sec. cor.

79 92 intersect Sec. N. and S. line 15 links N. of
the 1/16 Sec. cor. (on East side of the S. E. 1/4 Sec. 29) from which Drain N 89°
54 W. on a true line through Sec. 29
Va. 11° 41' E

19 98 Set Sandstone 16x10x6 in 8 in in ground
marked 1/16 for 1/16 Sec. cor. in the S. E. 1/4 Sec.

39 96 Set Sandstone 17x9x5 in 8 in in ground
marked 1/4 for 1/4 Sec. cor.

59 94 Set Sandstone 17x10x6 in 8 in in ground
marked 1/16 for 1/16 Sec. cor. in the S. W. 1/4 Sec.

79 92 the 1/16 Sec. cor. on W. side of S. W. 1/4 Sec. 29.

Land rolling
Soil 1st Qlt

October 9th 1893

T 1 N R 5. E 6th P M

Chains

* West on a random line through sec. 3
* from the 1/16 sec. cor. on the East side of the S. E. 1/4 sec.

Va. 11° 41' E

20 00 Set stone for temporary 1/16 sec. cor.
40 00 Set stone for temporary 1/4 sec. cor.
60 00 Set stone for temporary 1/16 sec. cor.
80 29 intersected the boundary of Township 10 links N. of the 1/16 sec. cor. on west side of the S.W. 1/4 sec. from which I run N 89. 56 E on a true line through sec. 30.

Va. 11° 41' E

20 29 Set Sandstone 19x7x6 in. 8 in. in ground marked 1/16 for 1/16 sec. cor. in the S.W. 1/4 sec.
40 29 Set Sandstone 17x9x4 in. 8 in. in ground marked 1/4 for 1/4 sec. cor.
60 29 Set Sandstone 16x9x7 in. 8 in. in ground marked 1/16 for 1/16 sec. cor. in the S.E. 1/4 sec.
80 29 the 1/16 sec. cor. on E side of S E 1/4 sec.

Land rolling
Soil 1st rate

T 1 N R 5 E 6th P M

Chains

* East on a random line through sec.
29 * from the 1/4 sec. cor. bet Secs 29 & 30 Drain

Va. 11° 41' E

20 00 Set stone for temporary 1/16 sec. cor.
40 00 Set stone for temporary 1/4 sec. cor.
41 50 Drain bears S. E.
55 00 Drain bears S.
60 00 Set stone for temporary 1/16 sec. cor.
79 96 intersected N. and S. line 12 links S. of the 1/4 sec. cor. on west side of sec. 30 from which I run S 89. 55 W. on a true line through sec. 29.

Va. 11° 41' E

19 99 Set Sandstone 17x9x6 in. 8 in. in ground marked 1/16 for 1/16 sec. cor.
39 98 Set Sandstone 17x10x5 in. 8 in. in ground marked 1/4 for 1/4 sec. cor.
59 97 Set Sandstone 17x10x4 in. 8 in. in ground marked 1/16 for 1/16 sec. cor.
79 96 the 1/4 sec. cor. between sec. 29 and 30

Land rolling
Soil 1st rate

T. 1 N R 5. E 6th P M

Chains

* West on a random line through Sec.
30 from the 1/4 Sec. cor. bet. Secs 29 & 30. Set
Va. 11° 41' E

20 00 Set stone for temporary 1/16 Sec. cor.
40 00 Set stone for temporary 1/4 Sec. cor.
60 00 Set stone for temporary 1/16 Sec. cor.
80 48 intersected N. Boundary of Township
5 links N. of the 1/4 Sec. Cor. on N. side of sec 29. from which
bears N 89. 58 E on a true line through Sec. 30
Va. 11° 41' E

20 48 Set sandstone 17x10x4 in 8 in. in ground
Marked 1/16 for 1/16 Sec. Cor.
40 48 Set sandstone 17x9x6 in 8 in. in ground
Marked 1/4 for 1/4 Sec. Cor.
60 48 Set sandstone 18x9x5 in 8 in in ground
Marked 1/16 for 1/16 Sec. Cor.
80 48 the 1/4 Sec. Cor. between Sec. 29 and 30
Land Rolling
Soil Gravelly

T. 1 N R 5 E 6th P M

Chains

* East on a random line through Sec.
29 from the 1/16 Sec. cor. on the N. side of Sec. in the N.W. 1/4 Sec. 29.
Drain. Va. 11° 41' E

20 00 Set stone for temporary 1/16 Sec. cor.
40 00 Set stone for temporary 1/4 Sec. cor.
56 75 Drain bears S.
60 00 Set stone for temporary 1/16 Sec. cor.
79 90 intersected N. and S. line 14 links N. of the
west side of the N.E. 1/4 Sec. 29
1/16 Sec. Cor. from which bears N. 89. 54 W.
on a true line through Sec. 29.
Va. 11° 41' E

19 97½ Set sandstone 17x9x6 in 8 in in ground
Marked 1/16 for 1/16 Sec. Cor in the N.E. 1/4 Sec.
39 95 Set sandstone 17x10x4 in 8 in in ground
Marked 1/4 for 1/4 Sec. Cor.
59 92½ Set sandstone 17x9x6 in 8 in in ground
Marked 1/16 for 1/16 Sec. Cor. in the N.W. 1/4 Sec
79 90 the 1/16 Sec. Cor. on W. side N.W. 1/4 Sec 29.
Land Rolling
Soil Gravelly

T. 1 N. R. 5 E. 6th P.M.

Chains		
	*	West on a random line through Sec. 30* from the 1/16 Sec. cor. on the E. side of N.E. 1/4 sec. 19 run. Va. 11°41' E
3	00	Drain bears S.E.
20	00	Set stone for temporary 1/16 sec. cor.
37	25	Drain bears S.E.
40	00	Set stone for temporary 1/4 sec. cor.
60	00	Set stone for temporary 1/16 sec. cor.
80	53	intersected N. boundary of Lowndes 10 links S. of the 1/16 sec. cor. on the W. side of the N.W. 1/4 sec. 28, from which Gum S. 89.56 E on a true line through Sec. 30
		Va. 11°41' E
20	53	Set Sandstone 17x10x6 in 8 in in ground marked 1/16 for 1/16 sec. cor. in the N.W. 1/4 sec.
40	53	Set Sandstone 18x10x4 in 8 in in ground marked 1/4 for 1/4 sec. cor.
60	53	Set Sandstone 17x9x6 in 8 in in ground marked 1/16 for 1/16 sec. cor. in the N.E. 1/4
80	53	the 1/16 sec. cor. on E. side of N.E. 1/4 sec. 29
		Land rolling
		Soil 1st rate

T. 1 N. R. 5 E. 6th P.M.

Chains		
		East on a random line between Sec. 20 & 29 Va. 11°41' E
20	00	Set stone for temporary 1/16 sec. cor.
40	00	Set stone for temporary 1/4 sec. cor.
57	50	Drain bears S.
60	00	Set stone for temporary 1/16 sec. cor.
79	94	intersected N. and S. line 5 links N. of the cor. to Sec. 20, 21, 28 and 29, from which Gum N. 89.58 W on a true line between Sec. 20 and 29.
		Va. 11°41' E
19	98½	Set Sandstone 17x9x4 in 8 in in ground marked 1/16 for 1/16 sec. cor.
39	97	Set Sandstone 17x10x6 in 8 in in ground marked 1/4 for 1/4 sec. cor.
59	95½	Set Sandstone 17x10x4 in 8 in in ground marked 1/16 for 1/16 sec. cor.
79	94	the cor. to Sec. 19, 20, 29 and 30
		Land rolling
		Soil 1st rate

T. 1. N R 5. E 6th P.M.

Chains		
		Westerna random line between Sec. 19 and 30
		Va. 11°41' E
7	25	drain bears S.
20	00	Set Sandstone for temporary 1/16 Sec. cor.
27	50	drain bears S. E.
40	00	Set Sandstone for temporary 1/4 Sec. cor.
52	00	drain bears S. E.
60	00	Set Stone for temporary 1/16 Sec. cor.
80	57	intersected W. boundary of Township 6 bears N. of the cor. to Sec. 19 and 30 from which I run N. 89.5 7 Equatorial line between Sec. 19 and 30
		Va. 11°41' E
20	57	set Sandstone 7x10x5 in 8 in in ground marked 1/16 for 1/16 Sec. cor.
40	57	Set Sandstone 17x9x5 in 8 in in ground marked 1/4 for 1/4 Sec. cor.
60	57	Set Sandstone 16x10x5 in 8 in in ground marked 1/16 for 1/16 Sec. cor.
80	57	The cor. to Sec. 19. 20. 29. and 30

Land rolling
Soil 1st Rate

T 1 N R 5 E 6th P M

Chains		
		North between Sec. 19 and 20
		Va. 11°41' E
20	00	Set Sandstone 17x10x6 in 8 in in ground marked 1/16 for 1/16 Sec. cor.
28	50	drain bears N. E.
40	00	Set Sandstone 17x9x6 in 8 in in ground marked 1/4 for 1/4 Sec. cor.
46	75	drain bears N. E.
60	00	Set Sandstone 18x9x4 in 8 in in ground marked 1/16 for 1/16 Sec. cor.
80	00	Set Sandstone 20x10x4 in 8 in in ground marked with 3 notches on the N. and S. edges (5 in E. and 1 in W.) for cor. to Sec. 17. 18. 19 and 20

Land rolling
Soil 1st Rate

T. 1. N. R 5. E 6th P.M.

Chains

* East on a random line through Sec. 20 from the 1/16 sec. cor. on the N. side of the S. W. 1/4 sec. 1 run.

Va. 11° 41' E

20	00	set stone for temporary 1/16 sec. cor.
40	00	set stone for temporary 1/4 sec. cor.
60	00	set stone for temporary 1/16 sec. cor.
80	12	intersected N. & S. line 5 lks W. of the 1/16 sec. cor. on the N. side of the S. E. 1/4 sec. 20 from which I run N 89.58 W on true line through sec. 20.

Va. 11° 41' E

20	08	set sandstone 17x9x6 in 8 in. in ground marked 1/16 for 1/16 sec. cor. in the S. E. 1/4 sec.
40	06	set sandstone 17x10x5 in 8 in in ground marked 1/4 for 1/4 sec. cor.
60	09	set sandstone 18x10x4 in 8 in in ground marked 1/16 for 1/16 sec. cor. in the S. W. 1/4 sec.
80	12	the 1/16 sec. cor. on W side of S. W. 1/4 sec 21.

Land rolling

Soil 1st rate

October 10th 1873

T 1 N R 5 E 6th P.M.

Chains

* West on a random line through sec. 19 from the 1/16 sec. cor. on the E. side of the S. E. 1/4 sec 19, I run

Va. 11° 41' E

20	00	set stone for temporary 1/16 sec. cor.
40	00	set stone for temporary 1/4 sec. cor
60	00	set stone for temporary 1/16 sec. cor
80	70	intersected the N. Boundary of Township 17 lks N of the 1/16 sec. cor. on the N. side of the S. W. 1/4 sec 19 from which I run N 89.53 E on a true line through sec. 19

Va. 11° 41' E

20	70	set sandstone 18x9x5 in 8 in. in ground marked 1/16 for 1/16 sec. cor in the S. W. 1/4
40	70	set sandstone 17x10x6 in 8 in. in ground marked 1/4 for 1/4 sec. cor.
60	70	set sandstone 17x11x5 in 8 in in ground marked 1/16 for 1/16 sec. cor. in the S. E. 1/4
80	70	the 1/16 sec cor on E. side of S. E. 1/4 sec 19.

Land rolling gently

Soil 1st rate

T. 1 N. R. 5. E 6th P.M.

Chains

* East on a random line through Sec. 20
* from the 1/4 Sec. cor. bet. Secs. 19 & 20. I run
Va. 11°.41' E

4 35 Drain bears W.
20 00 Set stone for temporary 1/16 sec. cor.
40 00 Set stone for temporary 1/4 Sec. cor.
60 00 Set stone for temporary 1/16 sec. cor.
79 96 intersected N. & S. line 19 chs N. of the 1/4 Sec. cor. bet. Secs. 20 & 21. (cor.) from which I run N 89.52 W on a true line through Sec. 20.
Va. 11°.41' E
19 99 Set sandstone 18x9x4 in 8 in in ground marked 1/16 for 1/16 sec. cor.
39 98 Set sandstone 17x10x4 in 8 in in ground marked 1/4 for 1/4 sec. cor.
59 97 Set sandstone 18x11x4 in 8 in in ground marked 1/16 for 1/16 sec. cor.
79 96 the 1/4 sec. cor. between Sec. 19 & 20
Land gently rolling
Soil 1st rate

T. 1 N. R. 5 E 6th P.M.

* West on a random line through Sec. 19
* from the 1/4 sec. cor. bet. Secs. 19 & 20. I run
Va. 11°.41' E

20 00 Set stone for temporary 1/16 sec. cor.
40 00 Set stone for temporary 1/4 sec. cor.
60 00 Set stone for temporary 1/16 sec. cor.
80 78 intersected the W. Boundary of Township 8 thro N. of the 1/4 sec. cor. on W side Sec. 19 from which I run N 89.57 E on a true line through Sec. 19.
Va. 11°.41' E
20 78 Set sandstone 17x9x5 in 8 in in ground marked 1/16 for 1/16 sec. cor.
40 78 Set sandstone 18x9x5 in 8 in in ground marked 1/4 for 1/4 sec. cor.
60 78 Set sandstone 16x12x6 in 8 in in ground marked 1/16 for 1/16 sec. cor.
80 78 the 1/4 sec. cor. between Sec. 19 and 20
Land gently rolling
Soil 1st rate

T. 1 N R 5 E 6th P.M.

Chains		
	*	East on a random line through Sec. 20
	*	from the 1/16 Sec. cor. on the W. side of the N.W. 1/4
		20 run. Va. 11° 41' E
19	10	drain trees N.E.
20	00	Set stone for temporary 1/16 sec cor
40	00	Set stone for temporary 1/4 sec. cor.
60	00	Set stone for temporary 1/16 sec. cor
79	92	intersected N. & S. line 11 lks E. of the 1/16 sec. cor on the E. side of the N.E. 1/4 (sec 20) from which I run N 89 5 W on a true line through Sec. 20
		Va. 11° 41' E
19	98	Set sandstone 17x10x4 in 8 in in ground marked 1/16 for 1/16 sec. cor. in the N.E. 1/4
39	96	Set sandstone 17x12x6 in 8 in in ground marked 1/4 for 1/4 sec. cor.
59	94	Set sandstone 18x10x4 in 8 in in ground marked 1/16 for 1/16 sec. cor. in the N.W. 1/4
79	92	The 1/16 sec cor on W side of N.W. 1/4 sec 20.

Land rolling

Soil 1st rate

T. 1 N R 5 E 6th P.M.

Chains		
	*	West on a random line through Sec. 19
	*	from the 1/16 sec. cor. on the E. side of the N.E. 1/4 sec 19 run
		Va. 11° 41' E
20	00	Set stone for temporary 1/16 sec. cor.
40	00	Set stone for temporary 1/4 sec. cor.
60	00	Set stone for temporary 1/16 sec. cor
80	91	intersected N. Boundary of Township 5 N. S. of the 1/16 sec. cor. on the W. side of the N.W. 1/4 Sec 19 from which I run S. 89 58 E on a true line through Sec. 19.
		Va. 11° 41' E
20	91	Set sandstone 18x9x4 in 8 in in ground marked 1/16 for 1/16 sec. cor. in the N.W. 1/4 sec
40	91	Set sandstone 18x10x5 in 8 in in ground marked 1/4 for 1/4 sec. cor.
60	91	Set sandstone 17x9x6 in 8 in in ground marked 1/16 for 1/16 sec. cor. in the N.E. 1/4 sec
80	91	the 1/16 sec. cor on E. side of N.E. 1/4 of sec 19.

Land rolling

Soil 1st rate

T 1 N R 5 E 6th P M

Chains		
		East on a random line between Sec. 17 and 20 Va. 11°41' E
20	00	Set stone for temporary 1/16 Sec. cor.
30	15	Drain trav. N.
40	00	Set stone for temporary 1/4 Sec. cor.
60	00	Set stone for temporary 1/16 Sec. cor.
80	05	intersected N. & S. line 17 lks N of the cor. to Sec. 16, 17, 20 and 21 from which I run N 89.55 W on a true line between Sec. 17 & 20 Va. 11°41' E
20	01 1/4	Set sandstone 7x9x6 in 8 in in ground marked 1/16 for 1/16 Sec. cor.
40	02 1/2	Set sandstone 18x9x4 in 8 in in ground marked 1/4 for 1/4 Sec. cor.
60	03 3/4	Set sandstone 17x10x4 in 8 in in ground marked 1/16 for 1/16 Sec. cor.
80	05	The cor. to Sec. 17. 18. 19 and 20 Land rolling Soil 1st rate

T. 1 N R 5 E 6th P M

Chains		
		West on a random line between Sec. 18 & 19 Va. 11°41' E
20	00	Set stone for temporary 1/16 Sec. cor.
40	00	Set stone for temporary 1/4 Sec. cor.
60	00	Set stone for temporary 1/16 Sec. cor.
80	01	intersected N. Boundary of Township 11 lks S. of the cor. to Sec. 18 and 19 from which I run S. 89.55 E on a true line between Sec. 18 and 19 Va. 11°41' E
20	01	Set sandstone 18x9x6 in 8 in in ground marked 1/16 for 1/16 Sec. cor.
41	01	Set sandstone 17x9x6 in 8 in in ground marked 1/4 for 1/4 Sec. cor.
61	01	Set sandstone 17x10x5 in 8 in in ground marked 1/16 for 1/16 Sec. cor.
81	01	The cor. to Sec. 17. 18. 19 and 20 Land rolling Soil 1st rate

T. 1 N R 5 E 6th P M

Chains		
		North between sec. 17 and 18
		Va. 11° 41' E
20	00	Set Sandstone 18x9x4 in 8 in in ground
		marked 1/16 for 1/16 sec. cor.
23	25	drain bears W.
28	80	old Emigrant Road bears E & W
40	00	Set Sandstone 18x10x5 in 8 in in ground
		marked 1/4 for 1/4 sec. cor.
60	00	Set Sandstone 18x9x6 in 8 in in ground
		marked 1/16 for 1/16 sec. cor.
67	15	drain bears N.W.
80	00	Set Sandstone 18x12x4 in 8 in in ground
		marked with 4 notches on S. edge and
		2 notches on N. edge (5 on E and 1 on W side) for cor. to sec. 7. 8
		17 and 18
		Land rolling
		Soil 1st rate

T. 1 N R 5 E 6th P. M

Chains		
		East on a random line between sec. 8 & 17
		Va. 11° 41' E
20	00	Set Stone for temporary 1/16 sec. cor.
40	00	Set Stone for temporary 1/4 sec. cor.
60	00	Set Stone for temporary 1/16 sec. cor.
79	90	intersection N. and S. line 12 lks N. of the
		cor to sec. 8. 9. 16 and 17 from which Sun
		N 89. 55 W on a true line between sec. 8 & 17
		Va. 11° 41' E
19	97½	Set Sandstone 17x9x6 in 8 in in ground
		marked 1/16 for 1/16 sec. cor.
39	95	Set Sand Stone 18x10x5 in 8 in in ground
		marked 1/4 for 1/4 sec. cor
59	92½	Set Sandstone 17x9x4 in 8 in in ground
		marked 1/16 for 1/16 sec. cor.
79	90	the cor. to sec. 7. 8. 17 and 18
		Land rolling
		Soil 1st rate

T. 1 N R 5 E 6th P M

Chains		
		Mistone a random line between sec. 7 and 18 Va. 11° 41' E
4	50	drain bears N.W.
20	00	set stone for temporary 1/16 sec. cor.
31	00	drain. on the Head of Pyndus Branch with light undulatinsh bears N by W.
40	00	set stone for temporary 1/4 sec. cor.
60	00	set stone for temporary 1/16 sec. cor.
60	55	drain bears N.E.
81	45	intersected W. Boundary of township 10 lks N. of the cor. to sec. 7 and 18 from which Gum N 89.56 E on a true line between sec. 7 and 18 Va. 11° 41' E
21	45	set sandstone 18x9x6 in 8 in in ground marked 1/16 for 1/16 sec. cor.
41	45	set sandstone 17x10x4 in 8 in in ground marked 1/4 for 1/4 sec. cor.
61	45	set sandstone 17x9x5 in 8 in in ground marked 1/16 for 1/16 sec. cor.
81	45	the cor. to sec. 7. 8. 17 and 18. Land rolling Soil 1st rate

October 11th 1873

T. 1 N R 5 E 6th P M

Chains		
	*	East on a random line through sec. 17
	*	from the 1/16 sec. cor. on the W. side of the S. W. 1/4 sec. 17 1 chain. Va. 11° 41' E
13	20	drain bears N.W.
20	00	set stone for temporary 1/16 sec. cor.
34	25	old Road bears W. by N. and E by S.
40	00	set stone for temporary 1/4 sec. cor.
60	00	set stone for temporary 1/16 sec. cor.
79	95	intersected W. & S. line 20 lks S. of the 1/16 sec cor. on the W. side of the sec. 17 S. E. 1/4 from which Gum S. 89 51 W on a true line through sec. 17 Va. 11° 41' E
19	98 3/4	set sandstone 17x10x5 in 8 in in ground marked 1/16 for 1/16 sec. cor. in the S. E. 1/4
39	97 1/2	set sandstone 18x9x6 in 8 in in ground marked 1/4 for 1/4 sec. cor.
59	96 1/4	set sandstone 17x9x6 in 8 in in ground marked 1/16 for 1/16 sec. cor. in the S. W. 1/4
79	95	the 1/16 sec. cor. on W side of Sec. 17. Land rolling Soil 1st rate

T. 1 N R 5 E 6th P M

Chains		
	*	Ran a random line through Sec. 18
	*	from the 1/16 sec. cor. on the E. side of the S.E 1/4 Sec 18. I ran
		Va. 11°41' E
20 00		set stone for temporary 1/16 sec. cor.
40 00		set stone for temporary 1/4 sec cor. also
		old road bears S. W. and E by N also
		light drain bears N. E
60 00		set stone for temporary 1/16 sec. cor.
81 12		intersection N. Boundary of Township
		5 lks S. of the 1/16 sec. cor. on the W. side of S.W. 1/4 Sec 18 from
		which I run S. 89. 58 E on a true line
		through sec. 18
		Va 11°41' E
21 12		set sandstone 17x9x4 in 8 in in ground
		marked 1/16 for 1/16 sec. cor. in the S. W. 1/4
41 12		set sandstone 18x9x5 in 8 in in ground
		marked 1/4 for 1/4 sec. cor.
61 12		set sandstone 18x9x4 in 8 in in ground
		marked 1/16 for 1/16 sec. cor. in the S. E. 1/4
81 12		the 1/16 sec. cor. on E side of S.E. 1/4 sec 18.
		Land rolling Soil 1st rate

T. 1 N R 5 E. 6th P M

Chains		
	*	I ran a random line through Sec. 17
	*	from the 1/4 sec. cor. bet. Sec 17 & 18. I ran
		Va. 11°41' E
20 00		set stone for temporary 1/16 sec. cor.
40 00		set sandstone for temporary 1/4 sec. cor.
60 00		set stone for temporary 1/16 sec. cor.
64 00		drain bears N. E.
79 62		intersection N. & S. line 12 lks S. of the 1/4
		sec. cor. bet. Sec 16 & 17 from which I run S. 89. 58 W on
		a true line through sec. 17
		Va. 11°41' E
19 98		set sandstone 16x12x6 in 8 in in ground
		marked 1/16 for 1/16 sec. cor.
39 96		set sandstone 17x10x5 in 8 in in ground
		marked 1/4 for 1/4 sec. cor.
59 94		set sandstone 17x9x5 in 8 in in ground
		marked 1/16 for 1/16 sec. cor.
79 92		the 1/4 sec. cor. between sec. 17 and 18
		Land rolling
		Soil 1st rate

T. 1 N R 5 E 6th P M

Chains		
	*	West one random line through sec. 18
	*	from the 1/4 sec. cor. bet. Secs 17 & 18. I ran
		Va. 11° 41' E
20 00		set stone for temporary 1/16 sec. cor.
26 00		intersection of 2 drain beans N.
40 00		set stone for temporary 1/4 sec. cor.
60 00		set stone for temporary 1/16 sec. cor.
81 29		intersected N. Boundary of Township 8 Lks N of the 1/4 sec. cor. on W side of sec 18. from which I run N 89. 5 E on a true line through sec. 18
		Va. 11° 41' E
21 29		set sandstone 18 x 9 x 4 in deep in ground marked 1/16 for 1/16 sec. cor.
41 29		set sandstone 20 x 10 x 4 in deep in ground marked 1/4 for 1/4 sec. cor.
61 29		set sandstone 19 x 10 x 3 in deep in ground marked 1/16 for 1/16 sec. cor.
81 29		the 1/4 sec. cor. between sec. 17 & 18
		Land rolling
		Soil 1st rate

T. 1 N R 5 E. 6th P. M

Chains		
	*	East one random line through sec. 17
	*	from the 1/16 sec. cor. on the W side of the N. W. 1/4 Sec 17. I ran. —
		Va. 11° 41' E
20 00		set stone for temporary 1/16 sec. cor.
40 00		set stone for temporary 1/4 sec. cor.
60 00		set stone for temporary 1/16 sec. cor
75 30		drain beans N. E.
79 86		intersected N. & S. line 5 Lks N. of the 1/16 sec. cor. on the E side of (sec 17) N. E. 1/4 from which I run N 89. 58 W on a true line through sec. 17.
		Va. 11° 41' E
19 96½		set sandstone 18 x 9 x 6 in deep in ground marked 1/16 for 1/16 sec. cor. in the N. E. 1/4
39 93		set sandstone 17 x 10 x 9 in deep in ground marked 1/4 for 1/4 sec. cor.
59 89½		set sandstone 17 x 10 x 5 in deep in ground marked 1/16 for 1/16 sec. cor. in the N. W. 1/4
79 86		the 1/16 sec. cor on W. side of N. W. 1/4 sec 17.
		Land rolling
		Soil 1st rate

T. 1 N R 5 E. 6th P. M

Chains		
	*	Last one random line through sec. 18
	*	from the 1/16 sec. cor. on the E side of N.E. 1/4 sec 18
		Va. 11° 41' E
20 00		set stone for temporary 1/16 sec. cor.
26 25		drain bears N.
40 00		set stone for temporary 1/4 sec. cor.
60 00		set stone for temporary 1/16 sec. cor.
81 36		intersected W. Boundary of Township 5 Ns
		S. of the 1/16 sec. cor. on the W side of N.W. 1/4 sec 18 from
		which I run S. 89-58 E on a true line
		through sec. 18
		Va. 11° 41' E
21 36		set sandstone 18x9x6 in 8 in in ground
		marked 1/16 for 1/16 sec. cor. in the N.W. 1/4
41 36		set sandstone 17x12x4 in 8 in in ground
		marked 1/4 for 1/4 sec. cor.
61 36		set sandstone 17x10x5 in 8 in in ground
		marked 1/16 for 1/16 sec. cor. for the N.E. 1/4
81 36		the 1/16 sec. cor. on E side of N.E. 1/4 sec 18.
		Land rolling
		Soil 1st rate

T. 1 N R 5 E. 6th P. M

Chains	
	North between sec. 7 and 8
	Va. 11° 41' E
6 20	drain bears W.
20 00	set sandstone 18x9x4 in 8 in in ground
	marked 1/16 for 1/16 sec. cor.
40 00	set stone (sand) 18x10x5 in 8 in in ground
	marked 1/4 for 1/4 sec. cor.
60 00	set sandstone 17x10x4 in 8 in in ground
	marked 1/16 for 1/16 sec. cor.
66 75	drain bears N. E.
76 75	drain bears N. E.
80 00	set sandstone 19x10x4 in 8 in in ground
	marked with 5 notches on S. edge and
	1 notch on N. Edge for cor. to sec. 5. 6.
	7 and 8.
	Land rolling
	Soil 1st rate

T. 1 N R 5 E 6th P M

Chains		
		East on a random line between sec. 5 and 8
		Va. 11° 41' E
6	10	drain bears N. E.
14	25	drain bears N. E.
20	00	set stone for temporary 1/16 sec. cor.
32	75	drain bears N. E.
40	00	set stone for temporary 1/4 sec. cor.
60	00	set stone for temporary 1/16 sec. cor.
79	82	intersection N. & S. line 17 lks. N. of the cor. to sec. 4. 5. 8 and 9 from which I run N 89. 53 W. on a true line between sec. 5 and 8
		Va. 11° 41' E
19	95 1/2	set sandstone 17 x 9 x 6 in 8 in in ground marked 1/16 for 1/16 sec. cor.
39	91	set sandstone 18 x 10 x 5 in 8 in in ground marked 1/4 for 1/4 sec. cor.
59	86 1/2	set sandstone 19 x 10 x 6 in 8 in in ground marked 1/16 for 1/16 sec. cor.
79	82	the cor. to sec. 5. 6. 7 and 8.
		Land rolling
		Soil 1st rate

T. 1 N. R. 5 E 6th P. M

Chains		
		West on a random line between sec 6 and 7
		Va. 11° 41' E
20	00	set stone for temporary 1/16 sec. cor.
40	00	set stone for temporary 1/4 sec. cor
60	00	set stone for temporary 1/16 sec. cor.
65	30	Rynders Branch Now dry. bears N. W. ~~very thick underbrush~~. a grove of Elm. oak and cottonwood timber to the South of line
81	91	intersection N. Boundary of Township 16 R 1 W. of the cor. to sec. 6 and 7 from which I run N 89. 53 E on a true line between sec. 6 & 7
		Va. 11° 41' E
21	91	set sandstone 18 x 9 x 4 in 8 in in ground marked 1/16 for 1/16 sec. cor
41	91	set sandstone 18 x 11 x 4 in 8 in in ground marked 1/4 for 1/4 sec. cor.
61	91	set sandstone 17 x 9 x 5 in 8 in in ground marked 1/16 for 1/16 sec. cor.
81	91	The cor. to sec 5. 6. 7. & 8.
		Land rolling Soil 1st rate

T. 1 N R 5 E 6th P M

Chains		
	*	East on a random line through sec. 8 from the 1/16 sec. cor. on the W. side of the S. W. 1/4 sec 7. Drawn. Va. 11° 41' E
20 00		Set stone for temporary 1/16 sec. cor.
40 00		Set stone for temporary 1/4 sec. cor.
60 00		Set stone for temporary 1/16 sec. cor.
79 96		intersected N. & S. line 10 lks S. of the 1/16 sec. cor. on the E. side of the S. E. 1/4 sec 8 from which I run S. 89. 56 W on a true line through sec. Va. 11° 41' E.
19 99		Set sandstone 16x11x7 in 8 in in ground marked 1/16 for 1/16 sec. cor. in the S. E. 1/4
39 98		set sandstone 17x9x6 in 8 in in ground marked 1/4 for 1/4 sec. cor.
59 97		set sandstone 17x9x6 in 8 in in ground marked 1/16 for 1/16 sec. cor. in the S. W. 1/4
79 96		the 1/16 sec. cor. on W. side of S. W. 1/4 sec 8.

Land rolling gently
Soil 1st rate

T. 1 N R 5 E 6th P M

Chains		
	*	West on a random line through sec. 7 from the 1/16 sec. cor. on the E. side of the S. E. 1/4 sec 7 I run. — Va. 11° 41' E
20 00		Set stone for temporary 1/16 sec. cor.
27 00		A ravine bears N. W.
40 00		Set stone for temporary 1/4 sec. cor.
44 70		Rynders Branch (now dry) bears N. W. with thick bush and a few scrubby Elms and oak trees.
60 00		set stone for temporary 1/16 sec. cor.
81 58		intersected N. Boundary of Township 20 lks N. of the 1/16 sec. cor. on the W. side of the S. W. 1/4 sec 7 from which I run N. 89. 51 E on a true line through sec. 7. Va. 11° 41' E
21 58		set sandstone 17x9x6 in 8 in in ground marked 1/16 for 1/16 sec. cor. in the S. W. 1/4
41 58		set sandstone 18x10x5 in 8 in in ground marked 1/4 for 1/4 sec. cor.
61 58		set sandstone 17x10x5 in 8 in in ground marked 1/16 for 1/16 sec. cor. in the S. E. 1/4
81, 58		The 1/16 sec. cor. on E. side of S. E. 1/4 sec 7

Land rolling Soil 1st rate
October 13th 1873

T. 1 N R 5 E 6th P M

Chains		
	*	Eastona random line through Sec. 8
	*	from the 1/4 Sec. cor. bet Sec's 7 & 8. I ran
		Va. 11° 41' E
20 00		Set stone for temporary 1/16 Sec. cor.
40 00		Set stone for temporary 1/4 Sec. cor.
60 00		Set stone for temporary 1/16 Sec. cor.
79 95		intersected N & S. line 12 lks. N. of the 1/4
		Sec. cor. (bet. sec's 8 & 9) from which I ran N 89. 55 W on
		a true line through Sec. 8
		Va. 11° 41' E
19 98 3/4		Set sandstone 18 x 9 x 4 in 8 in in ground
		marked 1/16 for 1/16 Sec. cor.
39 97 1/2		Set sandstone 17 x 10 x 6 in 8 in in ground
		marked 1/4 for 1/4 Sec. cor.
59 96 1/4		Set sandstone 18 x 8 x 6 in 8 in in ground
		marked 1/16 for 1/16 Sec. cor.
79 95		The 1/4 Sec. cor. between Sec. 7 and 8
		Land rolling
		Soil 1st rate

T. 1 N R 5 E 6th P M

Chains		
	*	Eastona random line through Sec. 7
	*	from the 1/4 Sec. cor. bet. Sec's 7 & 8. I ran
		Va. 11° 41' E
20 00		Set stone for temporary 1/16 Sec. cor.
40 00		Set stone for temporary 1/4 Sec. cor.
54 65		Rynders Branch. bears N. W. very thick
		underbrush. W timber.
60 00		Set stone for temporary 1/16 Sec. cor.
81 75		intersected N. Boundary of Township
		5 lks N. of the 1/4 Sec. cor. (on W side of sec 6) from which I
		run N 89 58 E on a true line through Sec. 7
		Va. 11° 41' E
21 75		Set sandstone 16 x 12 x 4 in 8 in in ground
		marked 1/16 for 1/16 Sec. cor.
41 75		Set sandstone 17 x 9 x 6 in 8 in in ground
		marked 1/4 for 1/4 Sec. cor.
61 75		Set sandstone 17 x 9 x 5 in 8 in in ground
		marked 1/16 for 1/16 Sec. cor.
81 75		The 1/4 Sec. cor. between Sec. 7 and 8
		Land rolling
		Soil 1st rate

T. 1 N R 5 E 6th P. M.

Chains	
*	East on a random line through sec. 8
*	from the 1/16 sec. cor. on the W side of N.W. 1/4 sec 8.
	Va. 11.41' E
20.00	set stone for temporary 1/16 sec. cor.
33.25	drain bears N
40.00	set stone for temporary 1/4 sec. cor.
60.00	set stone for temporary 1/16 sec. cor.
80.04	intersected N. & S. line 8 lks. N of the 1/16 sec. cor. on the E side of N.E. 1/4 sec 8. from which I run N 89.57 W. on a true line through sec. 8
	Va. 11.41' E
20.01	set sandstone 17x9x6 in 8 in in ground marked 1/16 for 1/16 sec. cor. in the N.E. 1/4
40.02	set sandstone 18x9x5 in 8 in in ground marked 1/4 for 1/4 sec. cor.
60.03	set sandstone 17x10x4 in 8 in in ground marked 1/16 for 1/16 sec. cor. in the N.W. 1/4
80.04	the 1/16 sec. cor on W side of N W 1/4 sec 8.

Land rolling
Soil 1st rate

T. 1 N R 5 E 6th P. M.

Chains	
*	West on a random line through sec. 7
*	from the 1/16 sec. cor. on the E side of N.E. 1/4 sec 7. from
	Va. 11.41' E
20.00	set stone for temporary 1/16 sec. cor.
40.00	set stone for temporary 1/4 sec. cor.
60.00	set stone for temporary 1/16 sec. cor.
63.55	Rymyn Branch now dry. bears N.
81.80	intersected W. Boundary of Township 5 lks S. of the 1/16 sec. cor. on the W side of N.W. 1/4 sec 7 from which I run S 89.54 E on a true line through sec. 7
	Va. 11.41' E
21.80	set sandstone 17x9x5 in 8 in in ground marked 1/16 for 1/16 sec. cor. in the N.W. 1/4
41.80	set sandstone 18x9x6 in 8 in in ground marked 1/4 for 1/4 sec. cor.
61.80	set sandstone 18x10x5 in 8 in in ground marked 1/16 for 1/16 sec. cor. in the N.E. 1/4
81.80	the 1/16 sec. cor on E side of N E 1/4 sec 7.

Land rolling
Soil 1st rate

T. 1 N. R. 5 E. 6th P. M.

Chains		
		North on a random line between sec. 5 & 6 Va. 11° 41' E
20	00	Set stone for temporary 1/16 sec. cor.
39	70	drain bears N. E.
40	00	Set stone for temporary 1/4 sec. cor.
60	00	Set stone for temporary 1/16 sec. cor.
73	00	drain bears N. E.
79	83	intersects N. boundary of Township 17 lks E. of the cor. to sec. 5 and 6. from which Prom S. 1/4 E. on a true line between sec. 5 and 6. Va. 11° 41' E
19	83	Set sandstone 17x9x6 in 8 in in ground marked 1/16 for 1/16 sec. cor.
39	83	Set sandstone 18x9x5 in 8 in in ground marked 1/4 for 1/4 sec. cor.
59	83	Set sandstone 17x10x6 in 8 in in ground marked 1/16 for 1/16 sec. cor.
79	83	the cor. to sec. 5, 6, 7 and 8

Land rolling
Soil 1st rate

T. 1 N. R. 5 E. 6th P. M.

Chains		
		* East on a random line through sec. 5
		* from the 1/16 sec. cor. on the W. side of S. W. 1/4 sec. 5 Va. 11° 41' E
20	00	Set stone for temporary 1/16 sec. cor.
40	00	Set stone for temporary 1/4 sec. cor.
47	00	drain bears N.
60	00	Set stone for temporary 1/16 sec. cor.
76	25	drain bears N. E.
79	91	intersects N. & S. line 12 lks N. of the 1/16 sec. cor. on the E. side of S. E. 1/4 sec. 5 from which Prom N 89. 55 W on a true line ~~between~~ through sec. 5 Va. 11° 41' E
19	91 3/4	Set sandstone 17x9x5 in 8 in in ground marked 1/16 for 1/16 sec. cor. in the S. E. 1/4
39	95 1/2	Set sandstone 17x10x5 in 8 in in ground marked 1/4 for 1/4 sec. cor.
59	93 1/4	Set sandstone 18x9x4 in 8 in in ground marked 1/16 for 1/16 sec. cor. in the S. W. 1/4
79	91	the 1/16 sec. cor. on W. side of S. W. 1/4 sec. 5.

Land rolling
Soil 1st rate

T. 1 N R 5 E 6th P M

Chains		
	*	West on a random line through sec. 6
	*	from the 1/16 sec. cor. on the E. side of S. E. 1/4 sec. 6,
		Va. 11°41' E
20 00		set stone for temporary 1/16 sec. cor.
40 00		set stone for temporary 1/4 sec. cor.
60 00		set stone for temporary 1/16 sec. cor.
82 07		intersected N. Boundary of Township
		10 lks. N of the 1/16 sec. cor. on the W. side of N. W. 1/4 sec. 6
		from which I run N 89. 56 E on a
		true line through sec. 6
		Va. 11°41' E
22 07		set sandstone 18x9x6 in 8 in in ground
		marked 1/16 for 1/16 sec. cor. in the S. W. 1/4
42 07		set sandstone 19x9x4 in 8 in in ground
		marked 1/4 for 1/4 sec. cor.
62 07		set sandstone 17x10x4 in 8 in in ground
		marked 1/4 for 1/16 sec. cor. in the S. E. 1/4
82 07		the 1/16 sec. cor on E. side of S. E. 1/4 sec 6.
		Land rolling
		Soil 1st rate

T. 1 N R 5 E 6th P M

Chains		
	*	East on a random line through sec. 5
	*	from the 1/4 sec cor set sec 5 & 6, 3 rans.
		Va. 11°41' E
1 35		drain bears N. E.
20 00		set stone for temporary 1/16 sec. cor.
40 00		set stone for temporary 1/4 sec. cor.
52 00		drain bears N. E.
60 00		set stone for temporary 1/16 sec. cor.
79 94		intersected N & S line 9 lks. W. of the
		1/4 sec. cor set sec 4 & 5. from which I run N 89. 56 W
		on a true line through sec. 5
		Va. 11°41' E
19 98½		set sandstone 17x9x6 in 8 in in ground
		marked 1/16 for 1/16 sec. cor.
39 97		set sandstone 18x10x5 in 8 in in ground
		marked 1/4 for 1/4 sec. cor.
59 95½		set sandstone 20x10x3 in 8 in in ground
		marked 1/16 for 1/16 sec. cor.
79 94		the 1/4 sec. cor. between sec. 5 and 6
		Land rolling
		Soil 1st rate

T. 1 N R 5 E 6th P. M

Chains		
		Westona random line through sec 6 from the 1/4 sec. cor. bet. secs 5 & 6. Draw Va. 11° 41' E
20	00	set sandstone for temporary 1/16 sec. cor
40	00	set stone for temporary 1/4 sec. cor
60	00	set stone for temporary 1/16 sec. cor.
71	60	Rynders Branch now dry bears N. and a small grove of timber to the S. W. & to the N. W. about 15 chains distant
82	17	intersects N. Boundary of Township 4 lks W. of the 1/4 sec. cor on west side of sec 6 from which Trees N 89. S 8. E on a true line through sec. 6. Va. 11° 41' E
22	17	set sandstone 17x10x5 in 8 in in ground marked 1/16 for 1/16 sec. cor.
42	17	set sandstone 18x9x6 in 8 in in ground marked 1/4 for 1/4 sec. cor
62	17	set sandstone 17x9x5 in 8 in in ground marked 1/16 for 1/16 sec. cor.
82	17	the 1/4 sec. cor between sec. 5 & 6

Land rolling
Soil 1st rate

T. 1 N R 5 E 6th P M

Chains		
		* Eastona random line through sec 5* from the 1/16 sec. cor. on the W. side of the N.W. 1/4 sec 5. Draw. Va. 11° 41' E
20	00	set stone for temporary 1/16 sec. cor.
26	50	drain bears N.E.
40	00	set stone for temporary 1/4 sec. cor.
54	25	drain bears N.
60	00	set stone for temporary 1/16 sec. cor.
73	50	drain bears N.E.
80	06	intersects N & S line 22 lks W. of the 1/16 sec. cor. on the E. side of the N.W. 1/4 sec 5. from which Trees N 89. 8 W on a true line through sec. 5 Va. 11° 41' E
20	01½	set sandstone 17x10x6 in 8 in in ground marked 1/16 for 1/16 sec. cor. in the N.E. 1/4
40	03	set sandstone 18x10x5 in 8 in in ground marked 1/4 for 1/4 sec. cor
60	04½	set sandstone 17x10x5 in 8 in in ground marked 1/16 for 1/16 sec. cor. in the N.W. 1/4
80	06	the 1/16 sec. cor on W side of N.W. 1/4 sec 5.

Land rolling
Soil 1st rate

T. 1 N R 5 E 6th P M

Chains		
	*	West on a random line through Sec. 6
	*	from the 1/16 sec. cor. in the E. side of N. E. 1/4 sec 6.
		Va. 11.41' E
		Drain bears N.E.
18 00		set stone for temporary 1/16 sec. cor.
40 00		set stone for temporary 1/4 sec. cor.
60 00		set stone for temporary 1/16 sec. cor.
76 35		Rynders Branch ~~now~~ dry bears N. timber ~~tisp.~~ oak. Elm. Walnut and cottonwood. ~~Sticks contains~~
82 30		intersection W. Boundary of Township 16 lies S. of the 1/16 sec. cor. on the W. side of N. W. 1/4 sec 6 from which I run S. 89.58 E on a true line through Sec. 6
		Va. 11.41' E
22 30		set sandstone 17x9x5 in 8 in in ground marked 1/16 for 1/16 sec. cor. in the N.W. 1/4
42 30		set sandstone 19x9x4 in 8 in in ground marked 1/4 for 1/4 sec. cor.
62 30		set sandstone 18x9x5 in 8 in in ground marked 1/16 for 1/16 sec. cor. in the N. E. 1/4
82 30		the 1/16 sec. cor. on E. side of N E 1/4 sec 6.
		Land rolling
		October 14th 1843 Soil 1st rate

General Description

The quality of the Land in this Township is above the average. there is a very fair piece of bottom land laying in sections 10. 14. 15. 23 and 24 along what is called Big Indian Creek

The uplands are generally rolling of good 1st rate land and adapted for cultivation. Big Indian Creek ~~now~~ runs through the N. E. portions ~~but~~ at this time of the years is dry except in places where the water stands in pools.

Timber is oak. Elm. 2 kinds. Walnut cottonwood and Hickory and extends all along Indian Creek and some of its Branches

List of Names

A list of the names of the individuals employed to assist in running measuring and marking the lines and corners described in the foregoing field notes of Township 1 N R. 5 E. of the 6th P. M. showing the respective capacities in which they acted

W. A. Chain Chainman
G. W. Warren Chainman
P. P. Pynders Flagman
O. Kinney Mound man

We hereby certify that we assisted W. T. Hull Deputy Surveyor in Surveying the Exterior Lines of Township No 1 North of the Base Line Range No 5. East of the 6th Principal Meridian and that said ~~exterior~~ lines has been in all respects to the best of knowledge and belief well and faithfully Surveyed and the Boundary Monuments planted according to the instructions furnished by the Surveyor General and of dimensions character construction and marking and in the manner as specifically described in the foregoing field notes.

W. S. Chain — Chainman
G. M. Warren — Chainman
P. P. Rynders — Flagman
O. Kinney — Moundman

Subscribed and sworn to before me this 18th day of November 1875

R. D. Beeche
Notary Public

1 N. 5 E.

I W. T. Hull Deputy Surveyor do solemnly swear that in pursuance of a joint Contract wherein C. F. White and W. T. Hull are joint Contractors with E. E. Cunningham Surveyor General for the District of Nebraska and Iowa bearing date the 3rd day of July 1873 I have well faithfully and Truly in my own proper person and in strict conformity with the instructions furnished by the Surveyor General the Surveying Manual and the Laws of the United States Surveyed all those parts or portions of Township No. 1. North of the Base Line & of Range No. 5 East of the 6th Principal Meridian as are represented in the foregoing field notes as having been Surveyed under my direction. And I do further solemnly swear that all the corners of said Survey have been Established

and perpetuated in strict accordance with the Surveying Manual printed instructions and special instructions of the Surveyor General of Dimensions, characters construction and Marking and in the manner as specifically described in the foregoing field notes and that the foregoing are the true and original field notes of such Survey.

W. L. Hull
Deputy Surveyor

Subscribed to by the said W. L. Hull Deputy Surveyor and sworn to before me a Notary Public in and for Lancaster County in the State of Nebraska this day 18th ~~A.D. 1873~~ of Nov. A.D. 1873.

R P Beecher
Notary Public

Surveyor Generals Office
Plattsmouth 187

The foregoing field notes of the survey & subdivision into 40 acre tracts of Township 10 North of the Base Line of Range 10 East of the 6th Principal Meridian, within the Otoe & Missouri Indian Reserve in Nebraska, Executed under joint contract No. 78 of July 3rd 1873. in the months of September & October 1873. having been critically examined, the necessary corrections & explanations made the said field notes & the survey they describe are hereby approved

E. E. Cunningham
Surveyor General

I, W. T. Hull Deputy Surveyor do solemnly swear that in pursuance of a joint contract wherein C. A. White and W. T. Hull are joint contractors with E. E. Cunningham Surveyor General for the District of Nebraska and Iowa bearing date the day of 1873 I have well faithfully and truly in my own proper person and in strict conformity with the instructions furnished by the Surveyor General the Surveying Manual and the Laws of the United States Surveyed all those parts or portions of the fractional Township No 1 North of the Base Line of Range No 4 East of the 6th Principal Meridian as are represented in the foregoing field notes as having been surveyed under my direction. And I do further solemnly swear that all the corners of said Survey have been

Established and perpetuated in strict accordance with the Surveying Manual, printed instructions and Special instructions of the Surveyor General of dimension character, construction and marking and in the manner as specifically described in the foregoing field notes and that the foregoing are the true and original field notes of such survey.

W. T. Hall
Deputy Surveyor

Subscribed to by the said W. T. Hall Deputy Surveyor and sworn to before me a Notary Public in and for Lancaster County in the State of Nebraska this 18th day November A.D. 1873

N. P. Beecher
Notary Public

N. P. BEECHER. NOTARIAL SEAL LANCASTER COUNTY NEBRASKA

Surveyor Generals Office
Plattsmouth 1873.

The foregoing field notes of the survey & subdivision of Fractional Township No 1 North of the Base Line of Range No 4 East of the 6th Principal Meridian within the Otoe and Missouri Indian Reserve in Nebraska under joint contract No 78 of July 3d 1873 - in the month of September, having been critically examined, the necessary corrections and explanations made, the said field notes, and the survey, they describe are hereby approved

Surveyor General

Corrected

Field Notes
of
Survey & Subdivision
of
Fractional Township No 2 North of the Base Line
of
Range No 5 East of the 6th P.M. within
the Otoe and Missouri Indian Reservation
for the
State of Nebraska

Executed
By W. E. Hull under joint contract No 78.
dated July 3rd 1873.

Survey
Commenced October 16th 1873
Completed October 23. 1873

List of Names
A list of the Names & duties of Assistants
W. H. Chamman Chainman
G. W. Warren Chainman
E. P. Ryckman Flagman
O. Kinney Wm Anderson

Index Diagram

T. 2 N. R. 5. E.

Referring the lines to the pages of the field notes



Township No 2. N. Range No 5 E. 6th P.M.

Chains

Do determine the proper adjustment of my compass for subdividing this Township I commenced at the cor to Sec 24 & 25. on the E. boundary of the Township and ran South along the East boundary of sec 25 Va 11° 57' E.

19.98 Do a point 2 Lks E of the 1/6. Sec. cor.

40.03 Do a point 2 Lks west of the 1/4 sec cor.

59.95 Do a point 6 Lks west of the 1/6 sec. cor.

80.06 Do a point 1 Lk. East of the cor to secs 25 & 36.

Do retrace this line or run parallel thereto my compass is in proper adjustment

Township No 2. N. Range No 5 E.

Chains	
	From the closing cor. on the North boundary of the State of Missouri Indian Reservation I run
	South between sec 23 & 24
	Va 11° 57' E
3.72	Set Sandstone 18 + 13 + 6 - 8 in: deep marked 4 on N. 3 on S. 1 on E qu 5 on W. side for cor to secs 23. 24. 25 & 26.
	Land rolling soil 1st rate

Township No 2. N. Range No 5 E

Chains	
	East on a random line between sec 24 & 25
	Va 11° 57' E.
20.00	Set Stone for temporary 1/16 sec. cor.
40.00	Set Stone for temporary 1/4 sec cor.
41.00	Drain bears South.
60.00	Set Stone for temporary 1/16 sec cor
77.90	Drain bears South.
80.19	Intersect East boundary of Township 39. Lts South of the cor to secs 24 & 25 from which cor I run.
	South 8' West on a true line between sec 24 & 25
	Va 11° 57' E.
20.04	Set Sandstone 18 + 12 + 6 - 8 in: deep marked 1/16 for 1/16 sec. cor.
40.09	Set Sandstone 18 + 12 + 6 - 8 in deep marked 1/4 for 1/4 sec cor.
60.14	Set Sandstone 18 + 12 + 6. 8 in: deep marked 1/16 for 1/16. sec. cor.
80.19	The corner to secs 23. 24 25 & 26.
	Land rolling soil 1st rate

Township No 2. N. Range No 5 E.

Chains

Sect between Sec° 25 & 26.
Va 11° 57' E.

20.00 Set sandstone 20×10×6 – 8 in. deep.
marked 16. for 16 sec. cor.

21.50 Branch bears S.E. some timber

29.00 Drain bears S.E. thick brush

40.00 Set sandstone 20×12×4. – 8 in deep.
marked 14 for 14 sec. cor.

58.00 Drain bears S.E.

60.00 Set sandstone 20×12×6 – 8 in. deep
marked 16. for 16 sec. cor.

80.00 Set sandstone 20×12×6. – 8 in. deep
marked 5 on N. 1 on S. 1 on E.
and 5 on West side for cor
to sec° 25. 26. 35 & 36.

Land rolling Soil 1st rate.

Township No 2 N. Range No 5 E.

Chains

From the 16. sec cor. on the N side of the
N W 14 of sec 25. I run.
Eastwardly random line through sec 25
Va 11° 57' E.

20.00 Set stone for temporary 16 sec. cor.

40.00 do do 14 do

44.50 Drain bears south.

60.00 Set stone for temporary 16 sec. cor.

80.22 Intersect E boundary of Township
16 links south of the 16. sec cor on
the E. side of sec 25. from which
cor I run.
N 89° 53' W random line through sec 25
Va 11° 57' E.

20.00 Set sandstone 20×10×5 – 8 in. deep.
marked 16 for 16 sec. cor.

40.11 Set sandstone 20×12×5. – 8 in. deep.
marked 14 for 14. sec. cor.

60.16 Set sandstone 20×12×4. – 8 in deep
marked 16. for 16 sec. cor.

80.22 The 16. sec cor. on the W side of the N W 14
of sec 25.

Land rolling soil 1st rate.

Township No 2. N. Range No 5 E.

Chains	
	From the 1/4 sec cor. between sec 25 & 26. I run.
	Easterly random line through sec 25 Va 11° 57' E.
9.00	Creek bears S.E. same oak & cottonwood
20.00	Set Stone for temporary 1/16 sec. cor
40.00	" " " 1/4 "
48.00	Drain bears south. thick under brush
60.00	Set stone for temporary 1/16 sec. cor.
69.00	Drain bears S.W.
80.16	Intersect E. side of Township 28 Lks 5. of the 1/4 sec cor. on E side of sect. from which cor. I run.
	S. 89° 48' West along true line through sec 25 Va 11° 57' E.
20.04	Set sandstone 20×12×6.-8 in: deep. marked 1/16. for 1/16 sec cor.
40.08	Set Sandstone 20×12×4-8 in: deep. marked 1/4 for qr. sec. cor.
60.12	Set sandstone 20×12×5.-8 in: deep. Marked 1/16. for 1/16. sec. cor.
80.16	The 1/4 sec cor. between sec 25 & 26.
	Land rolling soil 1st rate

Township No 2. N. Range No 5 E.

Chains	
	From the 1/16. sec cor. on the W. side of the S.W. 1/4 of sec 25. I run.
	Easterly random line through sec 25. Va 11° 57' E.
2.00	Drain bears S.E.
20.00	Set stone for temporary 1/16 sec cor.
38.50	Drain or branch bears S.
40.00	Set stone for temporary 1/4 sec. cor.
48.00	Drain bears South
58.00	Drain bears south
60.00	Set stone for temporary 1/16. sec. cor.
80.09	Intersect E. boundary of Township 24 Lks South of the 1/16. sec cor. on the E side of the S.E. 1/4 of sec 25. from which cor. I run.
	S. 89° 50' West on true line through sec 25 Va 11° 57' E.
20.02	Set Sandstone 20×12×5.-8 in: deep. marked 1/16. for 1/16. sec. cor.
40.04	Set Sandstone 20×12×4.-8 in deep marked 1/4 for 1/4. sec. cor.
60.06	Set sandstone 20×12×6.-8 in. deep marked 1/16. for 1/16 sec cor.
80.09	The 1/16. sec cor. on W. side of S.W. 1/4 sec 25.
	Land rolling soil 1st rate.

Township No 2. N. Range No 5 E.

Chains

East on a random line between sec. 25 & 26.
Va 11° 57' E.

20.00 Set Stone for temporary 1/16 sec. cor.
40.00 Set Stone for temporary 1/4 sec. cor.
42.00 Drain bears S.E.
60.00 Set Stone for temporary 1/16 sec. cor.
63.00 Drain bears south thick underbrush
65.00 Drain bears south.
80.13 Intersect East boundary of Township
12 Lks south of the cor to secs
25 & 36. from which cor. I run
S. 89° 55' West on a true line between secs 25 & 36
Va 11° 57' E.
20.03 Set sandstone 20 x 12 x 5. - 8 in: deep. marked
1/16 for 1/16. sec. cor.
40.06 Set sandstone 20 x 12 x 4. - 8 in: deep marked
1/4 for 1/4 sec. cor.
60.09 Set sandstone 20 x 12 x 5. - 8 in deep marked
1/16 for 1/16 sec. cor.
80.13 The corner to secs 25, 26, 35 & 36.

Land rolling soil 1st rate.

Township No 2. N. Range No 5 E.

Chains

South on a random line between sec. 35 & 36.
Va 11° 57' E.

20.00 Set Stone for temporary 1/16 sec. cor.
26.50 Drain bears S.E.
40.00 Set Stone for temporary 1/4 sec cor
60.00 Set Stone for temporary 1/16 sec cor.
78.48 Intersect South boundary of Town-
18 Lks east of the cor to secs 35 & 36
from which cor. I run
North 8' E. on a true line between secs 35 & 36.
Va 11° 57' E.
18.48 Set sandstone 20 x 12 x 4. - 8 in deep.
marked 1/16. for 1/16 sec. cor.
38.48 Set sandstone 20 x 12 x 6. - 8 in: deep marked
1/4 for 1/4 sec. cor.
58.48 Set sandstone 20 x 12 x 4 - 8 in: deep marked
1/16. for 1/16. sec. cor.
78.48 The cor. to secs 25. 26. 35 & 36.
Land rolling soil 1st rate.

Township No 2. N. Range No 5 E.

Chs		
		From the 1/16. sec cor. on W. side of the N.W. 1/4 of sec 36. I run
		East on a random line through sec 36. Va 11° 57' E.
20.00		Set stone for temporary 1/16 sec. cor.
40.00		Set stone for temporary 1/4 sec cor.
60.00		Set stone for temporary 1/16 sec. cor.
68.00		Drain bears S.E. thick under brush
73.00		Branch bears S. some Oak & Cottonwood
79.98		Intersect East Boundary of Township 5 Lks North of the 1/16 sec cor. on the E side of N.E. 1/4 of sec 36. from which cor. I run.
		N 89° 56' West on a true line through sec 36. Va 11° 57' E.
19.99		1st Set sandstone 20×12×6. – 8 in: deep. marked 1/16 for 1/16 sec cor.
39.99		Set sandstone 20×12×4. – 8 in: deep. marked 1/4 for 1/4 sec cor.
59.98		2d Set sandstone 20×12×4. – 8 in: deep. marked 1/16. for 1/16 sec cor.
79.98		The 1/16 sec cor. on N. side of the N W 1/4 sec 36.
		Land rolling Soil 1st rate
		October 16. 1873.

Township No 2. N. Range No 5. E.

Chains		
		From the 1/4 sec cor. between sec's 35 & 36. I run
		East on a random line through sec 36. Va 11° 57' E.
20.00		Set stone for temporary 1/16 sec. cor.
30.00		Drain bears S.E. thick under brush
40.00		Set stone for temporary 1/4 sec. cor.
60.00		" " " 1/16 "
73.60		branch runs south
80.03		Intersect E. boundary of Township 10 lks south of the 1/4 sec cor. on the E. side of the sec 36. from which cor I run
		S. 89° 56' West on a true line through sec 36. Va. 11° 57' E.
20.00	1/4	Set sandstone 20×12×5. – 8 in: deep. marked 1/16 for 1/16 sec. cor.
40.01	1/4	Set sandstone 20×12×4. – 8 in: deep marked 1/4 for qr. sec. cor.
60.08	3/4	Set sandstone 20×12×4. – 8 in deep. marked 1/16. for 1/16. sec. cor.
80.03		The 1/4 sec cor. between sec's 35 & 36.
		Land rolling Soil 1st rate.

Township No 2. N. Range No 5 E.

Chains

From the 1/16. sec cor. on the W. side of the S.W. 1/4 of said 36. I run.
East on a random line through sec 36.
Va 11° 57' E.

20.00 Set stone for temporary 1/16 sec. cor.
40.00 " " " 1/4 "
60.00 " " " 1/16. "
73.00 Branch bears S. 20 m. oak & Cottonwood timber
79.95 Intersect E. boundary of Township 25 lks. south of the 1/16. sec cor. on the E. side of S.E. 1/4 sec 36. from which cor. I run.
S. 89° 49' West on a true line through sec 36.
Va 11° 57' E.
199.87 Set Sandstone 20 x 12 x 4. 8 in: dep. marked 1/16. for 1/16. sec. cor.
399.77 Set sandstone 20 x 12 x 4. - 8 in dep. marked 1/4 for qr. sec. cor.
599.66 Set sandstone 20 x 12 x 4 - 8 in. dep. marked 1/16. for 1/16 sec. cor.
799.55 the 1/16. sec cor. on the W. side of the S.W. 1/4 sec 36
Land rolling soil 1st rate

Township No 2 N. Range No 5 E.

Chains

From the closing cor. to secs 22 & 23. on the North Boundary of the Otoe & Mo Indian Reservation I run.
South between secs 22 & 23.
Va 11° 57' E —
5.91 Set sandstone 20 x 12 x 6. 8 in: dep — marked 4 on N. 2 on S. 2 on E. and 4 on W. side for cor to sec. 22. 23. 26. & 27.
Land rolling soil 1st rate.

Township No. 2. N. Range No 5 E.

Chains		
		Eastern random line between sec 23 & 26. Va 11° 57' E.
14.00		Timber road bears S.W. & N.E.
20.00		Set stone for temporary 1/16 sec. cor.
40.00		" " " 1/4 "
50.80		Drain bears S.E.
60.00		Set stone for temporary 1/16 sec. cor.
70.00		Drain bears south
79.74		Intersect N. shore of Lake 19 links south of the cor to sec 23. 24. 25 & 26. from which cor. I run.
		S 89° 52' West on a true line bet. sec 23 & 26. Va 11° 57' E.
19.93		Set sandstone 20 x 12 x 4 - 8 in. deep marked 1/16. for 1/16 sec cor.
39.87		Set sandstone 21 x 11 x 4 - 8 in. deep marked 1/4 for 1/4 sec. cor.
59.80		Set sandstone 20 x 11 x 4 - 8 in. deep. marked 1/16. for 1/16 sec cor
79.74		The ~~x~~ to sec. 22. 23. 26. & 27.
		Land rolling soil 1st rate.

Township No. 2. N. Range No 5 E.

Chains		
		South between sec 26 & 27. Va 11° 57' E.
12.50		Timber road bears S.W. & N.E.
20.00		Set stone 20 x 12 x 4 - 8 in. deep. marked 1/16 for 1/16 sec. cor.
40.00		Set sandstone 19 x 12 x 4 - 8 in. deep. marked 1/4 for 1/4 sec. cor.
60.00		Set sandstone 20 x 12 x 4 - 8 in. deep. marked 1/16 for 1/16 sec. cor.
77.80		Small drain bears S.W.
80.00		Set sandstone 20 x 12 x 4 - 8 in. deep. marked 5 on N. 1 on S. 2 on E. and 4 on W. side for cor to sec 26. 27. 34 & 35.
		Land rolling soil 1st rate.

Township No 2. N. Range No 5 E.

Chains

From the 1/16 sec cor. on the N. side of the N.W. 1/4 of sec 26. I run.

East on a random line through sec 26

Va 11° 5' E.

20.00 Set stone for temporary 1/16 sec cor.

40.00 " " " 1/4 "

60.00 " " " 1/16 "

69.20 Drain bears S.E.

78.25 Branch bears S.E. some timber

79.61 Intersect N. & S. line 17. Lks south of the 1/16 sec cor. on the E. side of the NE 1/4 of sec 26. from which cor I run.

S 89° 53' West on a true line through sec 26.

Va 11° 57' E.

19.94 Set Sandstone 20 x 12 x 4. - 8 in. dep. marked 1/16 for 1/16. sec. cor.

39.80 Set sandstone 20 x 11 x 4. - 8 in. dep. marked 1/4 for qr. sec. cor.

59.70 Set sandstone 18 x 12 x 5. - 8 in. dep. marked 1/16 for 1/16. sec. cor

79.61 the 1/16. sec cor. on W. side of NW 1/4 sec 26

Land rolling soil 1st rate.

Township No 2. N. Range No 5 E.

Chains

From the 1/4 sec cor. between sec 26 & 27. I run.

East on a random line through sec 26.

Va 11° 57' E.

20.00 Set stone for temporary 1/16 sec cor.

40.00 " " " 1/4 "

60.00 " " " 1/16 "

79.79 Intersect N. & S. line 31 Lks south of the 1/4 sec cor between sec 25 & 26. from which cor I run

S 89° 47' West on a true line through sec 26.

Va 11° 57' E.

19.94 Set sandstone 20 x 12 x 4. - 8 in. dep. marked 1/16 for 1/16 sec cor.

39.89 Set sandstone 18 x 12 x 5. - 8 in. dep. marked 1/4. for 1/4. sec cor.

59.84 Set sandstone 20 x 11 x 4. - 8 in. dep. marked 1/16 for 1/16 sec. cor.

79.79 the 1/4 sec cor. between sec 26 & 27.

Land rolling soil 1st rate. —

Township No 2 N. Range No 5 E.

Chains	
	From the 1/6 sec cor. on the N. side of the SW 1/4 of sec 26. I run.
	East on a random line through sec 26. Va 11° 57' E.
20.00	Set stone for temporary 1/16 sec cor.
40.00	" " " 1/4 "
60.00	" " " 1/16 "
79.92	Intersect N. & S. 24 lks south of the 1/16 sec cor. on E. side of the S.E. 1/4 of sec 26. from which cor. I run.
	S 89° 56' West on a true line through sec 26. Va 11° 57' East.
19.96	Set sandstone 20 x 11 x 4 - 8 ins deep. marked 1/16 for 1/16 sec. cor.
39.96	Set sandstone 18 x 12 x 4, - 8 ins deep marked 1/4 for qr. sec. cor.
59.94	Set sandstone 19 x 11 x 5, - 8 ins deep marked 1/16 for 1/16 sec. cor.
79.92	The 1/16 sec. cor. on the W side of the SW. 1/4 of sec 26.
	Land rolling soil 1st rate.

Township No. 2. N. Range No 5 E.

Chains	
	East on a random line between sec 26 & 35 Va 11° 57' E.
20.00	Set stone for temporary 1/16 sec cor.
40.00	" " " 1/4 "
60.00	" " " 1/16 "
80.09	Intersect N & S. line 11 lks south of the cor to secs 25. 26. 35 & 36. from which cor I run.
	S 89° 55' West on a true line between secs 26 & 35. Va 11° 57' E.
20.02	Set sandstone 20 x 12 x 4 - 8 in: deep. marked 1/16 for 1/16 sec. cor.
40.04	Set sandstone 21 x 11 x 4. - 8 in: deep. marked 1/4 for 1/4 sec. cor.
60.08	Set sandstone 20 x 12 x 4 - 8 in: deep marked 1/16 for 1/16 sec cor.
80.09	The cor to secs 26 27. 34 & 35
	Land rolling soil 1st rate

Township No 2 N. Range No 5 E

Chains	
	South on a random line bet. secs 2 & 3 34 & 35
	Va 11° 57' E.
20.00	Set Stone for temporary 1/16 sec. cor.
40.00	" " " 1/4 "
60.00	" " " 1/16 "
78.72	Intersect S boundary of T. 2 N. 2 lks W. of the cor to secs 34 & 35. from which cor I run
	North 9' W. on a true line bet. secs 34 & 35
	Va 11° 57' E.
18.72	Set sandstone 20 x 11 x 7. - 8 in: dep. marked 1/16 for 1/16 sec. cor.
38.72	Set sandstone 19 x 12 x 4. - 8 in: dep. marked 1/4 for qr. sec. cor.
58.72	Set sandstone 20 x 12 x 4. - 8 in: dep. marked 1/16 for 1/16 sec. cor
78.72	The cor to secs 26. 27. 34 & 35.
	Land rolling Soil 1st rate
	October 17th 1873.

Township No 2. N. Range No 5 E.

Chains	
	From the 1/16. sec cor. on the W. boundary of W 1/4 sec 35. I run.
	East on a random line through sec 35
	Va 11° 57' E.
20.00	Set Stone for temporary 1/16 sec. cor.
40.00	" " " 1/4 "
60.00	" " " 1/16. "
71.25	Drain bank S.E.
79.84	Intersect N & S line 5 lks N of the 1/16 sec cor. on the E side of the N.E. 1/4 of sec 35. from which cor. I run.
	N 49° 58' West on a true line through sec 35,
	Va 11° 57' E.
19.96	Set Sandstone 20 x 11 x 4. - 8 in: dep. marked 1/16. for 1/16. sec. cor.
39.92	Set Sandstone 18 x 12 x 5. - 8 in: dep. marked 1/4 for qr sec. cor.
59.88	Set Sandstone 20 x 12 x 4. - 8 in: dep. marked 1/16 for 1/16. sec. cor.
79.84	The 1/16. sec cor. on W. side of W 1/4 sec 35.
	Land rolling Soil 1st rate.

Township No 2. N. Range No 5 E.

Chains		
		From the 1/4. sec cor. between sec 34 & 35 I run.
		Easton a random line through sec 35 Va 11° 57' E.
20	00	Set stone for temporary 1/16 sec. cor.
40	00	" " " 1/4 "
60	00	" " " 3/16 "
80	04	Intersect N. & S. line 10 Lks north of the 1/4 sec cor. between sec 25 & 36 from which cor. I run.
		S 89° 56' West on a true line through sec 35 Va 11° 57' E.
20	01	Set Sandstone 20 x 12 x 4 - 8 in: deep marked 1/16 for 1/16 sec. cor.
40	02	Set sand stone 20 x 12 x 4 - 8 in: deep marked 1/4 for 1/4 sec. cor.
60	03	Set Sandstone 20 x 12 x 4 - 8 in deep. marked 3/16 for 3/16 sec. cor.
80	04	The 1/4 sec cor. between sec 34 & 35
		Land rolling Soil 1st rate.

Township No 2 N. Range No 5 E.

Chains		
		From the 1/16 sec cor. with W. side of the SW 1/4 of sec 35 I run.
		Easton a random line through sec 35 Va 11° 57' E.
15	00	Drain bears E of S.
20	00	Set stone for temporary 1/16 sec cor.
24	00	Drain bears E of S.
38	25	Drain bears south.
40	00	Set stone for temporary 1/4 sec cor.
60	00	" " " 3/16 "
80	11	Intersect N. & S. line 24 Lks south of the 3/16 sec cor. on the E. side of the S.E. 1/4 sec 25, from which cor I run
		S 89° 48' West on a true line through sec 35 Va 11° 57' E.
20	07	Set Sandstone 20 x 11 x 5 - 8 in: deep marked 1/16 for 1/16 sec. cor.
40	05	Set Sandstone 20 x 10 x 5 - 8 in: deep. marked 1/4 for 1/4 sec cor.
60	06	Set Sandstone 20 x 10 x 5. - 8 in: deep. marked 3/16 for 3/16 sec. cor.
80	11	The 1/16 sec cor. on the W. side of the SW. 1/4 of sec 35.
		Land rolling Soil 1st rate.

Township No 2 N. Range No 5 E.

Chains

From the closing cor. to sec. 21 & 22, on the North boundary of the Otoe & Mo Indian Reserve. I run South between sec^s 22 & 21.

Va 11° 57' E.

4.50 Drain bears S of E.

7.50 Set sandstone 20 + 12 + 4. - 8 in: deep. marked 4 on N. side S. - 3 on E. and 3 on W. side for cor to sec^s 21. 22. 27. & 28.

Land rolling soil 1st rate.

Township No 2. N. Range No 5 E.

Chains

Carrona random line between sec^s 22 & 27

Va 11° 57' E.

4.80 Drain bears S.E.

12.00 Drain bears S.

20.00 Set stone for temporary 1/16 sec. cor.

40.00 Set stone for temporary 1/4 sec. cor.

60.00 Set stone for temporary 1/16 sec cor.

79.83 Intersect N & S. line 21 & 28 south of the cor to sec^s 22. 23. 26 & 27 from which cor. I run.

S 89° 51' West on a true line bet. sec^s 22 & 27.

Va 11° 57' E.

19.95 Set sandstone 20 + 12 + 4. - 8 in: deep. marked 1/16. for 1/16 sec. cor.

39.91 Set sandstone 20 + 12 + 4. - 8 in: deep. marked 1/4 for 1/16 sec. cor.

59.97 Set sandstone 18 + 11 + 5. - 8 in: deep. marked 1/16 for 1/16 sec. cor.

79.83 The cor to sec^s 21. 22. 27 & 28.

Land rolling soil 1st rate.

Township No 2. N. Range No 5 E.

Chains

South between sec° 27 & 28.
Va 11° 57' E.

7.50 Drain bears East.
20.00 Set sandstone 20+12+4. - 8 in deep.
Marked 1/16 for 1/16 sec. cor.
40.00 Set sandstone 20+10+4. - 8 in. deep.
marked 1/4 for 1/4 sec cor.
52.00 Drain bears S.W.
60.00 Set sandstone 20+11+4 - 8 in deep.
Marked 1/16 for 1/16 sec cor.
80.00 Set sandstone 20+12+4 - 8 in deep. marked
3 on N. 1 on S. 2 on E. and 2 on W.
side for cor. to sec 27. 28.
33 & 34.
Land rolling Soil 1st rate.

Township No 2. N. Range No 5 E.

Chains

From the 1/16. sec cor. on the W. side
of the N.W. 1/4 of sec 27 I run
East on a random line through sec 27
Va 11° 57' E.

13.75 Drain bears south.
20.00 Set stone for temporary 1/16 sec cor.
40.00 " " " 1/4 "
60.00 " " " 1/16 "
71.25 timber road bears S.W.
79.89 Intersect N & S. line 17 lks N of 1/16 sec cor.
on the E side of the N.E. 1/4 of
sec 27. from which cor I run.
N 89° 00' West on a true line through sec 27
Va 11° 57' E.

19.97 Set sandstone 20+12+4. - 8 in. deep.
marked 1/16 for 1/16 sec. cor.
39.94 Set sandstone 20+12+4. - 8 in deep.
marked 1/4 for qr. sec. cor.
59.91 Set sandstone 20+11+4. - 8 in. deep
marked 1/16 for 1/16 sec cor.
79.89 the 1/16 sec cor. on the W. side of the
N.W. 1/4 of sec 27
Land rolling soil 1st rate.

Township No 2. N. Range No 5. E.

Chains

From the 1/4 sec cor. between sec. 27 & 28 I run.

Eastern random line through sec 27.

Va 11° 57' E.

3.75 Drain bears south.

20.00 Set stone for temporary 1/16 sec cor.

40.00 " " " 1/4 "

60.00 " " " 1/16 "

79.86 Intersect N. & S. line 33 lks south of the 1/4 sec cor. between secs 26 & 27 from which cor. I run.

S 89° 47' West on a true line through sec 27.

Va 11° 57' E.

19.96 Set sandstone 20 + 11 + 4. 8 in. dep. marked 1/16 for 1/16 sec. cor.

39.93 Set sandstone 18 + 12 + 4 - 8 in. dep. marked 1/4 for qr. sec. cor.

59.89 Set sandstone 19 + 12 + 4. - 8 in. dep. marked 1/16. for 1/16 sec. cor.

79.86. The 1/4 sec cor. between secs 27 & 28.

Land rolling soil clay.

Township No 2 N. Range No 5 E.

Chains

From the 1/16 sec cor. on the W. side of the S.W. 1/4 of sec 27 I run.

Eastern random line through sec 27

Va 11° 57' E.

4.50 Drain bears S. & W.

20.00 Set stone for temporary 1/16 sec cor.

30.25 Timber road bears S.W.

40.00 Set stone for temporary 1/4 sec cor.

60.00 " " " 1/16 "

79.96 Intersect N. & S. line 28 lks south of the 1/16 sec cor. on the E. side of the S.E. 1/4 of sec 27. from which cor. I run.

S 89° 48' West on a true line through sec 27.

Va 11° 57' E.

19.99 Set sandstone 20 + 11 + 4 - 8 in. dep. marked 1/16 for 1/16 sec. cor.

39.98 Set sandstone 20 + 12 + 4. - 8 in. dep. marked 1/4 for 1/4 sec cor.

59.97 Set sandstone 18 + 12 + 5 - 8 in. dep. marked 1/16 for 1/16 sec. cor.

79.96 The 1/16 sec cor on the E. side of S.W. 1/4 sec 27.

Land rolling soil clay.

October 18 - 1873

Township No 2 N. Range No 5 E.

Chains		
		East on a random line between sec° 27 & 34.
		Va 11° 57' E.
15	80	Timber road bears W of S & of
20	00	Set stone for temporary 1/16 sec cor
38	00	Drain bears south.
40	00	Set stone for temporary 1/16 sec cor
60	00	" " " 1/16 "
79	89	Intersect N & S. line 20 Lks south of the Cor to secs 27 & 34. from which cor. I run.
		S 89° 51' West on a true line between secs 27 & 34.
		Va 11° 57' E.
19	97½	Set sandstone 20 + 12 + 4. - 8 in. dep marked 1/16 for 1/16 sec cor
39	94	Set sandstone 19 + 11 + 5. - 8 in. dep. marked 1/4 for 1/4 sec. cor.
59	91¾	Set sandstone 20 + 11 + 4 - 8 in dep marked 1/16 for 1/16 sec. cor
79	89	The cor to secs 27. 28. 33 & 34.
		Land rolling soil 1st rate.

Township No 2. N. Range No 5 E.

Chains		
		South on a random line between sec° 23 & 34.
		Va 11° 57' E.
20	00	Set stone for temporary 1/16 sec cor.
21	25	Timber road bears S & E.
40	00	" " " 1/4 "
60	00	" " " 1/16 "
78	96	Intersect South boundary of Township 10 Lks west of the cor to secs 34 & 33. from which cor. I run.
		North 5' W. on a true line bet. sec° 33 & 34
		Va 11° 57' E.
18	96	Set sandstone 20 + 11 + 4 - 8 in. dep marked 1/16 for 1/16 sec cor.
38	96	Set sandstone 18 + 11 + 5. 8 in dep marked 1/4 for 1/4 sec cor
58	96	Set sandstone 19 + 12 + 4 - 8 in dep. marked 1/16 for 1/16 sec cor.
78	96	The cor to secs 28. 27. 33 & 34
		Land rolling soil 1st rate.

Township No 2 N. Range No 5 E.

Chains	
	From the 1/16 sec cor. with W. side of the N.W. 1/4 of sec 34 I run.
	East on a random line through sec 34. Va 11°57' E.
1.50	Enters road bears S.E. & N.W.
20.00	Set stone for temporary 1/16 sec. cor.
25.50	Drain bears South
40.00	Set stone for temporary 1/4 sec cor.
60.00	" " " 1/16 "
68.75	Drain bears South
79.93	Intersect N. & S. line 4 lks N. of the 1/16 sec cor on the E. side of the N.W. 1/4 of sec 34 from which I run.
	N. 89°58' West on a true line through sec 34 Va 11°57' E.
19.98	Set sandstone 20×12×4 — 8 in: deep marked 1/16 for 1/16 sec. cor.
39.96	Set sandstone 20×11×5. 8 in: deep. marked 1/4 for 1/4 sec cor.
59.94	Set sandstone 18×11×5. 8 in: deep marked 1/16 for 1/16 sec cor.
79.93	The 1/16. cor. on W. side of N.W. 1/4 of sec 34
	Land rolling soil 1st rate.

Township No 2 N. Range No 5 E.

Chains	
	From the 1/4 sec cor. between sec 33 & 34 I run.
	East on a random line through sec 34 Va 11°57' E.
20.00	Set stone for temporary 1/16 sec. cor.
27.50	Drain bears S.W.
40.00	Set stone for temporary 1/4 sec. cor.
60.00	" " " 1/16 "
67.75	Drain bears S.W.
80.04	Intersect N. & S. line 8 lks N. of the 1/4 sec cor between sec 34 & 35, from which cor. I run.
	N. 89°57' West on a true line through sec 34 Va 11°57' E.
20.01	Set sandstone 20×12×4 8 in deep marked 1/16 for 1/16. sec. cor.
40.02	Set sandstone 20×11×4 — 8 in deep. marked 1/4 for 1/4 sec. cor.
60.03	Set sandstone 20×11×4. 8 in: deep. marked 1/16 for 1/16 sec cor.
80.04	The 1/4 sec cor between sec 33 & 34
	Land rolling soil 1st rate.

Township No 2. N. Range No 5 E.

Chains		
		From the 1/16. sec cor. on the N side of the S. W 1/4 sec 34, cor I run.
		East on a random line through sec 34 Va 11°57' E
	10.50	Drain bears S.W.
	20.00	Set stone for temporary 1/16 sec cor.
	40.00	" " " 1/4 "
	55.27	Drain bears South
	60.00	Set stone for temporary 1/16 sec cor
	79.98	Intersect N. & S. line 26 lks south of the 1/16 sec cor. on the E. side of the S.E. 1/4 of sec 34 from which cor I run
		S. 89°49' West on a true line through sec 34 Va 11°57' E.
	19.99	Set Sandstone 20+12+4.-8 in deep marked 1/16 for 1/16 sec cor.
	39.99	Set sandstone 20+11+4-8 in. deep marked 1/4 for 1/4 sec. cor.
	59.98	Set sandstone 20+13+4-8 in. deep marked 1/16 for 1/16 sec. cor.
	79.98	The 1/16 sec cor. on the W. side of S W 1/4 sec

Land rolling soil 1st rate.

Township No 2. N. Range No 5 E.

Chains		
		From the closing cor. to secs 20 & 21 on the North boundary of the Otoe & Missouri Indian Reserve I run. South between secs 20 & 21. Va 11°57' E.
8.34		Set Sandstone 20+12+4-8 in. deep. Marked. 4 on N. 2 on S. 4 on E. and 2 on W. for cor to secs 20. 21. 28 & 29.

Land rolling soil 1st rate.

Township No 2. N. Range No 5 E.

Chains	
	Eastma random line between secs 21 & 22
	Va 11° 57' E.
14.50	Drain bears W of N.
20.00	Set stone for temporary 1/16 sec. cor.
40.00	" " " " 1/4 "
60.00	" " " " 1/16 "
79.85	Intersect N & S line 28 Lks South of the cor. to secs. 21. 22. 27 & 28, from which a cor. I ran.
	S 59° 48' W on true line bet. secs 21 & 22
	Va 11° 57' E.
19.96	Set sandstone 20 x 12 x 4 - 8 in dep. marked 1/16. for 1/16 sec. cor.
39.92	Set sandstone 18 x 12 x 4 - 8 in dep. marked 1/4 for 1/4 sec. cor.
59.88	Set sandstone 20 x 11 x 5 - 8 in. dep. marked 1/16 for 1/16 sec cor.
79.85	Leave to secs 20, 21, 28 & 29
	Land rolling Soil 1st rate

Township No 2 N. Range No 5 E.

Chains	
	South between sec 28 & 29.
	Va 11° 57' E.
20.00	Set sandstone 17 x 10 x 6 - 8 in dep. marked 1/16 for 1/16 sec. cor.
22.20	Branch bears S.E. Oak & Cottonwood timber
26.50	Branch S.W. " "
30.25	Same branch S.E.
32.50	" " S.W.
34.70	" " S.E.
36.50	" " S.W.
39.25	" " S.E.
40.00	Set Sandstone 20 x 12 x 4 - 8 in dep marked 1/4 for 1/4 sec cor
48.50	Same branch S.W.
48.75	" " S.E.
60.00	Set Sandstone 20 x 11 x 4 - 8 in. dep marked 1/16 sec for 1/16 sec. cor.
80.00	Set Sandstone 20 x 12 x 4 8 in. dep marked 5 on N. 1 on S. 4 on E. and 2 on W. for cor to secs 28. 29. 32 & 33.
	Land rolling Soil 1st rate.

Township No 2 N. Range No 5 E.

Chains

From the 1/16 sec cor. on the W. side of the N.W. 1/4 of sec 28 I ran East on a random line through sec 28.

Va 11° 57' E.

20.00 Set stone for temporary 1/16 sec cor.
40.00 " " " 1/4 "
60.00 " " " 1/16 "
79.97 Intersect N. & S. line 18 lks south of the 1/16 sec cor. on the E. side of the N.E. 1/4 of sec 28. from which cor. I ran.
S. 89° 52' West on a true line through sec 28.

Va 11° 57' E.

19.99 Set sandstone 20×12×4 – 8 in. dep. marked 1/16. for 1/16 sec. cor.
39.98 Set sandstone 18×11×5. – 8 in. dep. marked 1/4 for 1/4 sec cor.
59.97 Set sandstone 20×11×5. 8 in. dep. marked 1/16 for 1/16 sec cor.
79.97 The 1/16 sec cor. on the W. side of the N.W. 1/4 of sec 28.

Landrolling soil 1st rate

Township No 2. N. Range No 5 E.

Chains

From the 1/4 sec cor. between secs 21 & 29. I ran East on a random line through sec 28.

Va 11° 57' E.

1.25 Branch bears south. some Oak & Cottonwood
20.00 Set stone for temporary 1/16 sec. cor.
40.00 " " " 1/4 "
60.00 " " " 1/16 "
79.90 Intersect N. & S. 32. lks W. of the 1/4 sec cor. bet. sec° 27 & 28. from which cor. I ran
N. 89° 46. West on a true line through sec 28.

Va 11° 57' E.

19.97 Set sandstone 18×13×4 – 8 in. dep. marked 1/16 for 1/16 sec. cor.
39.95 Set sandstone 20×12×4 – 8 in. dep. marked 1/4 for 1/4 sec cor.
59.92 Set sandstone 20×12×4 – 8 in. dep marked 1/16 for 1/16 sec cor.
79.90 The 1/4 sec cor. between sec° 28 & 29.

Landrolling soil 2d rate

October 20. 1873.

Township No 2 N. Range No 5 E.

Chains

From the 16. sec cor. in the W. side of the SW 14 sec 28. I ran East on a random line through sec 21
Va 11° 57' E.

4.75 Branch 6 r of S. runs Oak & Cottonwood Thick
20.00 Set stone for temporary 16 sec cor.
40.00 " " " 14 "
62.50 " " " 16 "
74.25 Drain bears S.W.
79.89 Intersect N. & S. line 24 Lks south of the 16 sec cor. on the E. side of the S.E. 14 sec 29. from which cor. I ran.
S 89° 50' West on a true line through sec
Va. 11° 57' E
19.97 4 Set sandstone 20+12+4 - 8 in: deep marked 16 for 16 sec cor
39.94 2 Set sandstone 20x12+4 in x 8 in: deep marked 14 for 14 sec cor.
59.91 3/4 Set sandstone 20+11+4 - 8 in: deep marked 16 for 16 sec cor.
79.89 The 16 sec cor. in the W. side of S W 14 sec
Land rolling Soil 1st rate.

Township No 2 N. Range No 5 E.

Chains

Eastern random line bet. secs 28 & 33.
Va 11° 57' E.

18.25 Branch bears E of S. Oak & Cottonwood
20.00 Set stone for temporary 16 sec cor.
40.00 " " " 14 "
47.75 Drain bears South
60.00 Set Stone for temporary 16 sec cor.
62.25 Drain bears S.E. thick brush
79.95 Intersect N. & S. line 12 Lks N. of the cor. to secs 27, 28, 33 & 34. from which cor. I ran
N. 89° 55' West on a true line ~~through~~ below sec 28 & 33.
Va 11° 57' E.

19.92 4. Set sandstone 20+12+4 - 8 in: deep marked 16 for 16. sec. cor.
39.97 2 Set sandstone 19+12+4 - 8 in: deep. marked 14 for 14. sec cor.
59.96 3/4 Set sandstone 20+11+5. - 8 in deep. marked 16 for 16. sec. cor.
79.95 The Cor to secs 28. 29. 32 & 33.
Land rolling Soil 1st rate.

Township No 2. N. Range No 5 E.

Chains		
		South on a random line between sec 32 & 33. Va 11° 57' E.
20.00		Set Stone for temporary 1/16 sec cor
40.00		" " " 1/4 "
41.50		Indian Creek bears S. & E. heavy timber Oak & Cottonwood
60.00		Set Stone for temporary 1/16 sec cor.
79.19		Intersect S. boundary of Township 19 Lks E of the cor to secs 32 & 33. from which cor. I run North 8' E. on a true line between secs 32 Va 11° 57' E.
19.19		Set sandstone 20+12+4 - 8 in: dep marked 1/16 for 1/16 sec. cor
39.19		Set sandstone 20+12+4 - 8 in: dep marked 1/4 for 1/4 sec cor.
59.19		Sandstone 19+12+4 - 8 in: dep marked 1/16 for 1/16 sec cor.
79.19		The cor to secs 28, 29, 32 & 33. Land rolling soil 1st Qualt.

Township No 2. N. Range No 5 E.

Chains		
		From the 1/16. sec cor. on the N. side of the N.W. 1/4 of sec 33. I run East on a random line through sec 33. Va 11° 57' E.
20.00		Set sandstone for temporary 1/16 sec. cor.
23.75		Branch bears S of E. small Oak & Cottonwood
40.00		Set Stone for temporary 1/4 sec cor.
46.50		Drain bears E of S.
49.25		Drain bears W of S.
60.00		Set Stone for temporary 1/16 sec cor.
80.16		Intersect N & S. line 6 Lks south of the 1/16 sec cor. north. E. side of N.E. 1/4 sec 33. from which cor. I run. S 89° 58' W on a true line through sec 33. Va 11° 57' E.
20.04		Set sandstone 20+12+4 - 8 in: dep marked 1/16 for 1/16 sec cor.
40.08		Set sandstone 20+12+4 - 8 in: dep. marked 1/4 for 1/4 sec. cor.
60.12		Set sandstone 20+12+4. - 8 in: dep. for 1/16 for 1/16 sec cor
80.16		The 1/16 sec cor. on N. side of N.W. 1/4 sec 33. Land rolling soil 1st Qualt

Township No 2. N. Range No 5 E.

Chains	
	From the 1/4 sec cor. between secs 32 & 33 I run.
	East on a random line through sec 33. Va 11° 57' E.
20.00	Set sandstone for temporary 1/16 sec.
32.50	Branch S.E. oak & cottonwood timber
40.00	Set stone for temporary 1/4 sec. cor.
41.75	Drain bears S.W.
60.00	Set stone for temporary 1/16 sec cor.
61.00	Road bears S.W. & N.E.
80.08	Intersect N & S. line 19 lks South of 1/4 sec cor. between secs 32 & 33 from which cor. I run.
	S 89° 52' West on a true line through sec. Va 11° 57' E.
20.02	Set sandstone 20 + 12 + 4 - 8 in. dep. Marked 1/16 for 1/16 sec. cor.
40.04	Set sandstone 20 + 11 + 4 - 8 in. dep. Marked 1/4 for 1/4 sec. cor.
60.06	Set sandstone 19 + 12 + 4 - 8 in. dep. Marked 1/16 for 1/16 sec cor.
80.08	The 1/4 sec cor. between secs 32 & 33. Land rolling soil 1st rate.

Township No 2. N. Range No 5 E.

Chains	
	From the 1/16 sec cor. in the W. side of the S.W. 1/4 of sec 33 I run.
	East on a random line through sec 33. Va 11° 57' E.
5.75	Indian Creek bears South Heavy timber Oak & cottonwood
20.00	Set stone for temporary 1/16 sec. cor.
40.00	" " " 1/4 "
41.50	Branch bears E of S. light timber on stream
50.25	Road bears S.E. & N.
60.00	Set stone for temporary 1/16 sec cor.
79.93	Intersect N & S. line 25 lks South of the 1/16 sec cor. on the E boundary of the S.E. 1/4 of sec 33. from which cor. I run.
	S 89° 44' West on a true line through sec 33. Va 11° 57' E
19.98	1st Set sandstone 20 + 12 + 4 - 8 in. dep. marked 1/16 for 1/16 sec. cor.
39.96	2d Set sandstone 20 + 12 + 4 - 8 in. dep. marked 1/4 for 1/4 sec cor.
59.94	3d Set sandstone 20 + 11 + 4 - 8 in. dep. marked 1/16 for 1/16 sec cor.
79.93	The 1/16 sec cor. on W. side of S.W. 1/4 sec 33. Land rolling soil 1st rate.

Township No 2. N. Range No 5 E.

Chains		
		From the Spring cor. to secs 19 & 20. on the North boundary of the Otoe & Mo Indian Reserve I run.
		South between secs 19 & 20
		Va 11° 57' E.
8.34		Set sandstone 20+11+4, - 8 in: dep. marked ~~4 on~~ N. 2 on S. 5 on E. and 1 on W.
		Sets for cor. to secs 19. 20. 29 & 30
		Land rolling Soil 1st rate.
		October 21st 1873.

Township No 2. N. Range No 5 E.

Chains		
		Course random line between secs 20 & 29
		Va 11° 57' E.
18.25		Road from Beatrice and State City bearing N.W. & S.E.
20.00		Set stone for temporary 1/16 sec cor.
34.70		Drain bears S. with.
40.00		Set stone for temporary 1/4 sec cor.
60.00		" " " 1/16 "
66.50		Branch bears South eight twenty
79.55		Intersect N & S. line 19 chs south of cor to secs 20. 21. 28 & 29. from which cor. I run.
		S. 89° 52' W random line between secs 20 & 29,
		Va 11° 57' E.
19.88		Set sandstone 20+11+4, - 8 in: dep. marked 1/16 for 1/16 sec. cor.
39.77		Set sandstone 20+11+5. 8 in: dep. marked 1/4 for 1/4 sec. cor.
59.66		Set sandstone 19+12+4 - 8 in: dep. marked 1/16 for 1/16 sec. cor.
79.55		The cor to secs 19 & 20. 29 & 30.
		Land rolling Soil 1st rate.

Township No 2. N. Range No 5 E.

Chains.

West on a random line between secs 19 & 20
Va 11° 57' E.

12.25 Drain bears South
20.00 Set stone for temporary 1/16 sec. cor.
34.50 Branch bears South eight-thirty
40.00 Set stone for temporary 1/4 sec cor.
58.75 Drain bears South
60.00 Set stone for temporary 1/16 sec. cor.
80.85 Intersect N. Boundary of Township 1 N
Lks south of cor to secs 19 & 20
from which cor. I run
S 89° 56' East on a true line bet. secs 19 & 20
Va 11° 57' E.
20.85 Set sandstone 20 x 12 x 4 8 in: dep
marked 1/16 for 1/16 sec. cor.
40.85 Set sandstone 20 x 12 x 4. - 8 in: dep
marked 1/4 for 1/4 sec. cor
60.85 Set sandstone 20 x 12 x 4 - 8 in dep.
marked 1/16 for 1/16 sec. cor.
80.85 The cor to secs 19. 20. 29 & 30.
Land rolling soil 1st rate.

Township No 2 N. Range No 5 E.

Chs

South between secs 29 & 30.
Va 11° 57' E
16.70 Road bet. Beatrice & Steele City N. & S.
20.00 Set sandstone 20 x 12 x 4. - 8 in: dep.
marked 1/16 for 1/16 sec. cor.
40.00 Set sandstone 20 x 12 x 4. - 8 in: dep.
marked 1/4 for 1/4 sec. cor.
48.50 Indian Creek. bears S.E. Heavy timber
Oak & Cottonwood
60.00 Set sandstone 20 x 12 x 4 - 8 in: dep.
marked 1/16 for 1/16 sec. cor.
80.00 Set sandstone 20 x 12 x 4 - 8 in: dep.
marked on N. 1 on S. 5 on E and
1 on W side for cor to secs
29. 30. 31 & 32.
Land rolling soil 1st rate.

Township No 2 N. Range No 5 E.

Chains	
	From the 1/16 sec. cor. on the W. side of the N W 1/4 of sec 29. I run.
	East on a random line through sec 29.
	Va 11° 5 7' E.
20.00	Set Stone for temporary 1/16 sec. cor.
30.25	Drain bears E of S.
40.00	Set stone for temporary 1/4 sec cor.
60.00	" " " 1/16 "
78.50	Branch bears S E. light timber
79.09	Intersect N & S. line 16 links S. of the 1/16 sec cor. on E side of N E 1/4 of sec 29. from which cor. I run.
	N 89° 53 West on a true line through sec 29
	Va 11° 5 7' E.
19.89 1/4	Set sandstone 20×12×4. - 8 in: deep marked 1/16 for 1/16 sec cor.
39.79 1/4	Set sandstone 20×12×4 - 8 in: deep. marked 1/4 for 1/4 sec cor.
59.69 1/4	Set sandstone 19×12×4 - 8 in: deep marked 1/16 for 1/16 sec. cor.
79.59	The 1/16 sec cor. on W. side of N W 1/4 of sec 29.
	Land rolling soil 1st rate

Township No 2. N. Range No 5 E

Chains	
	From the 1/16 sec cor on the E side of the N E 1/4 of sec 30. I run.
	West on a random line through sec 30.
	Va 11° 5 7' E.
7.75	Road from Beatrice to State City bears N E.
20.00	Set Stone for temporary 1/16 sec cor.
22.00	Drain bears S W.
31.70	Branch south
40.00	Set Stone for temporary 1/4 sec cor.
56.00	Indian Creek bears S of E.
60.00	Set stone for temporary 1/16 sec. cor.
81.09	Intersect W. Boundary of Township 5 Lks N. of 1/16 sec cor. on W side of S. W. 1/4 of sec 30. from which cor I run
	N 89° 58' East on a true line through sec 30.
	Va 11° 5 7' E.
21.09	Set sandstone 20×12×4 - 8 in: deep marked 1/16 for 1/16 sec cor.
41.09	Set sandstone 20×12×4 - 8 in: deep. marked 1/4 for 1/4 sec cor.
61.09	Set sandstone 20×11×4 8 in: deep marked 1/16 for 1/16 sec cor.
81.09	The 1/16 sec cor. on E. side of N E 1/4 sec 30.
	Land rolling soil 1st rate

Township No 2 N. Range No 5 E.

Ch

From the 14 sec cor. between secs 29 & 30 I ran.

East on a random line through sec 29.
Va 11° 5' E.

20.00 Set stone for temporary 1/16 sec cor

40.00 " " " 1/4 "

42.25 Drain bears South.

60.00 Set stone for temporary 1/16 sec cor.

79.73 Intersect N. bdy. line 21 Lks south of the 1/4 sec cor between secs. 28 & 29. from which cor I ran.

S. 89° 47' West on a true line through sec 29.
Va 11° 5' E.

19.93 set sandstone 2+12+4 – 8 in deep marked 1/16 for 1/16 sec. cor.

39.86 set sandstone 20+12+4 – 8 in. deep marked 1/4 for qr sec. cor.

59.79 set sandstone 19+12+5. – 8 in. deep marked 1/16 for 1/16 sec cor.

79.73 The 1/4 sec cor. on W. side ~~sec 29~~
Land rolling soil clay.

Township No 2. N. Range No 5 E.

Chains

From the 1/4 sec cor. between secs 29 & 20 I ran.

West on a random line through sec 20.
Va 11° 5' E.

20.00 Set stone for temporary 1/16 sec cor.

28.50 Branch bears south heavy timber

31.75 Indian trail S. of E. heavy timber. Cut. of Cottonwood.

32.50 Branch bears S heavy timber

37.25 Road from Bethany & Stale City W. of S. of N.

40.00 Set post for temporary 1/4 sec. cor.

60.00 " " 1/16 "

81.41 Intersect N. Boundary of Township 19 Lks N. of the 1/4 sec. cor. on W side of sec 20 from which cor I ran.

N. 89° 52' East on a true line through sec 20.
Va 11° 5' E.

21.41 Set sandstone 20+12+4 – 8 in. deep marked 1/16 for 1/16 sec. cor.

41.41 Set stone 21+12+4 – 8 in. deep marked 1/4 for 1/4 sec cor.

61.41 set sandstone 20+11+4. 8 in. deep. marked 1/16 for 1/16 sec cor.

81.41 The 1/4 sec cor. bet. secs 29 & 20.
Land rolling soil clay.

Township No 2 N. Range No 5 E.

Chains

From the 1/16 sec cor. on the W. side of the S W 1/4 of sec 29 I run East on a random line through sec 29 Va 11° 5' 7" E.

5.20 Indian Creek bears S of E. Heavy timber Oak & Cottonwood

20.00 Set stone for temporary 1/16 sec cor

35.70 Drain bears S

40.00 Set stone for temporary 1/4 sec. cor.

60.00 " " " 1/16 "

79.63 Intersect No. S. 23. Lks S. of the 1/16 sec cor on the E. side of S E 1/4 of sec 29 from which cor. I run S 89° 48' West on a true line through sec 29 Va 11° 5' 7" E.

19.90 24 Set sandstone 20+11+4 - 8 in. dup. marked 1/16 for 1/16 sec cor.

29.81 Set sandstone 20+11+4 - 8 in. dup. marked 1/4 for 1/4 sec. cor.

59.71 Set sandstone 19+12+4 - 8 in dup. marked 1/16 for 1/16 sec cor.

79.63 The 1/16 sec cor. on W side of S W 1/4 sec 29. Land rolling soil 1st rate.

Township No 2 N. Range No 5 E.

Chains

From the 1/16 sec cor. on the E. side of the S.E. 1/4 of sec 20. I run West on a random line through sec 20. Va 11° 5' 7" E.

20.00 Set stone for temporary 1/16 sec cor.

40.00 " " " 1/4 "

60.00 " " " 1/16 "

61.25 Road bears Stake City to Beatrice S W & N E.

81.65 Intersect W. Boundary of Township 2 Lks South of the 1/16 sec cor. on W. side of S W 1/4 sec 20 from which cor. I run S. 89° 51' East on a true line through sec 20. Va 11° 5' 7" E.

21.65 Set sandstone 20+12+4 - 8 in. dup. marked 1/16 for 1/16 sec cor.

41.65 Set sandstone 18+12+5 - 8 in dup marked 1/4 for 1/4 sec cor.

61.65 Set sandstone 20+12+4 - 8 in. dup. marked 1/16 for 1/16 sec cor.

81.65 The 1/16 sec cor. on E side of S E 1/4 sec 20. Land rolling soil 1st rate.

October 22. 1873.

Township No 2 N. Range No 5 E.

Chains	
	Course random line between secs 29 & 32.
	Va 11° 57' E.
20.00	Set stone for temporary 1/16 sec. cor.
22.75	Indian Creek bears S. of E. crossing timber Oak and Cottonwood
40.00	Set stone for temporary 1/4 sec cor.
60.00	" " " 1/4 "
79.84	Intersect N. & S. 1/4 Sec N. of cor to secs 28. 29. 32 & 33 from which cor I run.
	N 89° 35' West on a true line between secs 29 &
	Va 11° 57' E.
19.96	Set sandstone 20 x 12 x 4, - 8 in: deep marked 1/16 for 1/16 sec cor
39.92	Set sandstone 20 x 12 x 4 - 8 in: deep marked 1/4 for 1/4 sec cor
59.88	Set sandstone 20 x 12 x 4 - 8 in: deep marked 1/16 for 1/16 sec. cor.
79.84	The cor to secs 29. 30. 31 & 32.
	Land rolling soil 1st Grade.

Township No 2 N. Range No 5 E.

Chains	
	West on a random line between secs 20 & 31
	Va 11° 57' E
20.00	Set stone for temporary 1/16 sec. cor.
40.00	" " " 1/4 "
60.00	" " " 1/16 "
78.75	Branch bears S. W.
82.00	Intersect W. boundary of Township 16 Lks South of the Cor to secs 20 & 21 from which cor. I run.
	S. 89° 53' East on a true line bet. secs 20 & 21.
	Va 11° 57' E.
22.00	Set sandstone 20 x 12 x 4 - 8 in deep marked 1/16 for 1/16 sec cor
42.00	Set sandstone 19 x 12 x 4 - 8 in deep marked 1/4 for 1/4 sec. cor.
62.00	Set sandstone 20 x 11 x 4 - 8 in: deep. marked 1/16 for 1/16 sec cor.
82.00	The cor to secs. 29. 30. 31 & 32.
	Land rolling soil 1st Grade.

Township No 2. N. Range No 5 E.

Chains

South on a random line bet. secs 31 & 32.
Va 11° 57' E.

20.00 Set sandstone for temporary 1/16 sec. cor.
40.00 " " " " 1/4 "
47.75 Drain bears S.E.
60.00 Set Stone for temporary 1/16 sec. cor.
79.43 Intersect North Boundary of township 29. 2 lks east of the 1/4 cor to secs 29 & 30 from which cor. I run.
North 1° E on a true line bet. secs 31 & 32
Va 11° 57' E.
19.43 Set sandstone 20 x 12 x 4 - 8 in: deep. marked 1/16 for 1/16 sec. cor.
39.43 Set sandstone 20 x 12 x 4 - 8 in: deep marked 1/4 for 1/4 sec. cor.
59.43 Set sandstone 20 x 12 x 4 - 8 in: deep marked 1/16 for 1/16 sec cor.
79.43 Sh. cor to secs 29. 30. 31. & 32.
Land rolling soil 1st rate.

Township No 2 N. Range No 5 E.

Chains

From the 1/16. sec cor. on the W. side of the N.W. 1/4 of sec 32. I run.
East on a random line through sec 32.
Va 11° 57' E.
20.00 Set Stone for temporary 1/16 sec. cor.
40.00 " " " 1/4 "
41.75 Indian Creek bears E of S. Oak & Cottonwood timber
60.00 Set Stone for temporary 1/16 sec. cor.
79.91 Intersect N & S. line 5 lks North of the 1/16 sec on the E. side of the N.E. 1/4 of sec 32. from which cor. I run
N 89° 58' West on a true line through sec 32
Va 11° 57' E.
19.97½ Set sandstone 20 x 12 x 4 - 8 in: deep marked 1/16 for 1/16 sec. cor.
39.95 Set sandstone 20 x 11 x 4 - 8 in: deep marked 1/4 for 1/4 sec. cor.
59.93 Set sandstone 19 x 12 x 4. - 8 in: deep marked 1/16 for 1/16 sec. cor.
79.91 Sh. 1/16 sec cor on W. side of N.W. 1/4 of sec 32.
Land rolling soil 1st rate

Township No 2. N. Range 5 E.

Chains

From the 1/16 sec cor. on the E. side of the N.E 1/4 of sec 31. I run.
West on a random line through sec 31
Va 11° 57' E.

20.00 Set Stone for temporary 1/16 sec. cor.
40.00 " " " 1/4 "
60.00 " " " 1/16 "
82.21 Intersect West Boundary of Township
10 Lks South of the 1/16 sec. cor.
on the W side of N.W. 1/4 sec 31
from which cor. I run.
S 89° 56' E. east on a true line through sec
Va 11° 57' E.
22.21 Set sandstone 20+12+4. - 8 ins. deep.
marked 1/16 for 1/16 sec. cor.
42.21 Set sandstone 19+12+4. - 8 ins. deep.
marked 1/4 for 1/4 sec cor.
62.21 Set sandstone 21+12+8 - 8 ins. deep -
marked 1/16 for 1/16 sec. cor.
82.21 The 1/16 sec cor. on the E side of N E 1/4
of sec 31
Land rolling Soil 1st rate

Township No 2. N. Range N. 5 E.

Chains

From the 1/4 sec cor. between sec. 31 & 32. I run
East on a random line through sec 32.
Va 11° 57' E.

20.00 Set Stone for temporary 1/16 sec. cor.
38.75 Drain bears N. E.
34.00 Drain bears N.
40.00 Set Stone for temporary 1/4 sec. cor.
60.00 " " " 1/16 "
74.25 Indian creek bears E. & S. timber Oak &
Cottonwood
80.11 Intersect N. & S. line 10 Lks S. of the 1/4
sec cor. between sec. 32 & 33. from
which cor. I run.
S 89° 56' West on a true line through sec 32
Va 11° 57' E.
20.07¼ Set sandstone 20+11+4. - 8 ins. deep
marked 1/16 for 1/16 sec. cor.
40.05 Set sandstone 19+12+4. - 8 ins. deep. marked
1/4 for 1/4 sec. cor.
60.08 Set sandstone 12+11+4. 8 ins. deep.
marked 1/16 for 1/16 sec. cor.
80.11 The 1/4 sec cor. between sec. 31 & 32.
Land rolling Soil 1st rate.

Township No 2. N. Range No 5 E.

From the 1/4 sec cor. between sec 31 & 32
Draw
West on a random line through sec 31
Va 11°57' E.

14.75 Drain bears S.E.
20.00 Set Stone for temporary 1/16 sec. cor.
40.00 " " " 1/4 "
60.10 " " " 1/16 "
82.19 Intersect West Boundary of Township
20 Lks South of the 1/4 sec. cor.
on the W. side of sec 31. from
which cor. I run.
S.89°52' East on a true line through sec 31
Va 11°57' E.
22.19 Set sandstone 20×12×4 - 8 ins; dep.
marked 1/16 for 1/16 sec cor.
42.19 Set sandstone 20×12×5. - 8 ins dep
marked 1/4 for 1/4 sec. cor.
62.19 Set sandstone 20×12×4 - 8 ins; dep
marked 1/16 for 1/16 sec. cor.
82.19 The 1/4 sec cor. between secs 31 & 32.
Land rolling soil 1st rate

Township No 2 N. Range No 5 E.

Chains

From the 1/16 sec cor. on the N. side
of the S.W. 1/4 of sec 32. Draw.
East on a random line through sec 32.
Va 11°57' E —

20.00 Set Stone for temporary 1/16 sec. cor.
21.25 Drain bears N.E.
40.00 Set sandstone for temporary 1/4 sec cor.
60.00 " " " 1/16 "
80.06 Intersect N. & S. line 4 Lks South of the
1/16 sec cor. on E side of S.E. 1/4
of sec 32. from which cor. I run.
S.89°59' West on a true line through sec 32
Va 11°57' E.
20.01 Set sandstone 20×12×4. - 8 ins dep. marked
1/16 for 1/16 sec. cor.
40.03 Set sandstone 20×12×4. - 8 ins. dep.
marked 1/4 for 1/4 sec. cor.
60.04 Set sandstone 20×12×4. - 8 ins dep.
marked 1/16 for 1/16 sec. cor.
80.06 The 1/16 sec cor. on W. side of S.W. 1/4. 32.
Land rolling soil 1st rate.

Township No 3 N. Range No 5 E.

Chains		
		From the 1/16 sec cor. on E. side of S.E. 1/4 of sec 31. I ran.
		Westerly a random line through sec
		To 11°57' E. —
20.00		Set stone for temporary 1/16 sec. cor.
40.00		" " " 1/4 "
60.00		" " " 1/16 "
82.27		Intersect N. Boundary of Township 14 Lks N. of the 1/16 sec cor. on the N side of S.W. 1/4 of sec 31. —
		N 89°54' East on a true line through sec 31
		To 11°57' E —
22.27		Set sandstone 20+12+4. - 8 in: deep. marked 1/16 for 1/16 sec. cor.
42.27		Set sandstone 20+12+4. - 8 in: deep. marked 1/4 for 1/4 sec. cor.
62.27		Set sandstone 20+12+4. - 8 in: deep. marked 1/16 for 1/16 sec. cor.
82.27		The 1/16 sec cor. on the E. side of the S.E. 1/4 of sec 31.
		Land rolling soil fertile.
		October 23. 1873.

General Description

The quality of the land in this Fractional Township is above the common average.—

There is little or no bottom land as the rolling prairie comes down to the banks of the creek making them very abrupt in some places.— Big Indian creek runs in a South East direction through sections 30 29. 32 and 33 and is very heavily timbered in some places.

The timber is chiefly oak. Elm. 2 kinds. Walnut. cottonwood and Hickory

The main travelled road between Beatrice Gage Co. and Steel city Jefferson Co. Nebraska. passes through sections 29 and 30. in a N. E. and S. W direction

List of Names

A list of the names of the individuals employed to assist in running, measuring and marking the lines and corners described in the foregoing field notes of the Fractional T. 2. N. R. 5 E. of the 6th P. M. showing the respective capacities in which they acted

W. H. Chair Chainman
G. W. Warren Chainman
P. P. Rynders Flagman
O. Kinney Mountman

Subscribed and sworn to before me this 18 day of Nov 1863.

P. P. Rynders
Justice of the Peace

We hereby certify that we assisted W. T. Hall Deputy Surveyor in Surveying the interior line of Township No. 2. North of the Base Line of Range No 5. East of the 6th Principal Meridian and that said Township has been in all respects to the best of our knowledge and belief well and faithfully Surveyed and the Boundary Monuments planted according to the instructions furnished by the Surveyor General and of dimensions Character construction and marking and in the Manner as Specifically described in the foregoing field notes.

W. H. Clunie Chainman
G. W. Warren Chainman
P. P. Rynders Flagman
O. Kemp Moundman

2 N 5 E

I, W. T. Hull deputy Surveyor do
solemnly swear that in pursuance
of a Joint Contract wherein C. A.
White and W. T. Hull are joint
Contractors with E. E. Cunningham
Surveyor General for the District
of Nebraska and Iowa bearing
date the 3 day of July 1873
I have well faithfully and truly
in my own proper person and in
strict conformity with the instruc-
tions furnished by the Surveyor
General the Surveying Manuel and
the Laws of the United States Surveyed
all those parts or portions of the fractional Town-
-ship No 2 North of the Base Line of
Range No 5 East of the 6th
Principal Miridian so are represen-
-ted in the foregoing field notes
as having been Surveyed under my
direction. And I do further solem-
-nly swear that all the corners
of said Survey have been

established and perpetuated in
strict accordance with the Sur-
-veying Manual printed instruc-
-tions and Special instructions
of the Surveyor General of Diuersu
character, construction and Marke
and in the manner as Specia
-cally described in the foregoi
field notes. and that the
foregoing are the true an
original field notes of such
Survey.

W. T. Hull
Deputy Surveyor

Subscribed to by the said
W. T. Hull Deputy Surveyor
and sworn to before me a Notary
Public in and for Lancaster
County. Ter. the State of
Nebraska this 18th day of Nov 18

R. R. Beecher
Notary Public

R. R. BEECHER
NOTARIAL
SEAL
LANCASTER COUNTY NEBRASKA

Surveyor Generals Office
Plattsmouth 1873

The foregoing field notes of the survey and subdivision into forty acre tracts of Fractional Township No. 2 N. of the Base Line of Range No. 5 East of the 6th P.M., within the Otoe and Missouri Indian Reserve in the State of Nebraska, executed under joint contract No. 78 of July 3d 1873. in the month of October 1873, having been critically examined, the necessary corrections and explanations made the said field notes and the survey they describe are hereby approved

E. E. Cunningham
Surveyor General

General Land Office • Original Field Notes

Book Number

133

The images in this file are photographs of the notes of the original surveys of the State of Nebraska on file in the Office of the Nebraska State Surveyor located in Lincoln, Nebraska.

The original surveys in Nebraska began in the mid 1850's and were completed in the mid 1880's. The Nebraska office of the Surveyor General was closed June 30, 1886.