General Land Office • Original Field Notes

Book Number

140

The images in this file are photographs of the notes of the original surveys of the State of Nebraska on file in the Office of the Nebraska State Surveyor located in Lincoln, Nebraska.

The original surveys in Nebraska began in the mid 1850's and were completed in the mid 1880's. The Nebraska office of the Surveyor General was closed June 30, 1886.

73

(#73) omit this number

WINNEBAGO IND. RES. T. 25, 26 and 27 N. R. 5 E.

June 16

Range No. 5.

Vol I. Township Number

Vol II. Township Number

Vol III. Township Number

a

Field notes of the section lines and the lines subdividing sections of fractional Township number 25 north of Range number 5 east of the 6th Principal Meridian included within the Winnebago Reservation Nebraska

Surveyed by John N. Beaman U.S. Deputy Surveyor under his contract No 89 bearing date October 6th 1874.

Survey commenced June 19th 1875
Survey completed. June 21st 1875

Index.

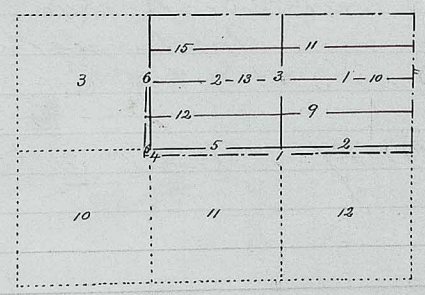

Plat 5

Township No. 25 North, of Range

Chs	lks	
		To reestablish the corner to Secs 1, 2, 11 & 12 Set Chained post 4 ft long 3 in square ft in ground in mound 4½ ft at base 2 ft high, dug 2 pits 48 x 20 x 12 in & 2 pits 20 x 20 x 12 in, from which corner Draw
		South on a true line bet Secs 11 & 12 Va 12° East
6	39	The corner to Secs 11 & 12 on south boundary reservation & 21.90 chs East of the 26th Mile Corner from the Missouri River. To reestablish the Cor to Sec 11 & 12 on South boundary Set Chained post 4 ft long 3 in wide 1 ft in ground in mound 4½ ft at base 2 ft high dug 3 pits 54 x 20 x 12 in, Post having the additional Mars, T. B. W. R. O. R.
		Surface level. Soil 1st rate

No 5 East of the 5th Principal Meridian

Chs	lks	
		East on a random line bet Secs 1 & 12 Dry Meadow Va 11° East.
9	50	Leave Meadow bears S. W & N. E.
20	00	Set temp 1/16 Sec Corner
39	29	Old 1/4 Sec Corner, Set Chained post 4 ft long 3 in wide 1 ft in ground in mound 4½ ft at base 2 ft high dug 2 pits 48 x 20 x 12 in & 2 pits 20 x 20 x 12 in from which Draw East on a random line Va 11° East
1	00	Meadow bears S 10° W & N 10° E.
7	00	Leave Meadow, bears S 10° W. & N 10° E
39	86	Intersect East Boundary township 29 lks North of Cor to Secs 1 & 12 from which Draw.
		West on a true line bet Secs 1 & 12 Va 10° 35' East
19	93	Set Chained post 4 ft long 3 in wide 1 ft in ground in mound 4½ ft at base 2 ft high dug 2 pits 48 x 20 x 12 & 2 pits 20 x 20 x 12 in for 1/16 Sec Cor
39	86	The 1/4 Section Corner from which Draw
		West on a true line Va 11° East.
		Surface rolling. Soil 1st rate

Township No 25 North, of Range

Ch	Lks	
54	50½	Set Chained post 4 ft long 3 in wide 1 ft in ground in mound 4½ ft at base 2 ft high dug 2 pits 48 x 20 x 12 in for 1/16 Sec Corner
49	15	The Corner to Secs 5, 6, 7 and 8
		Surface rolling Prairie.
		Soil, dark clay loam.
		North on a random line for Secs 1 & 2 Va 12° 15' East
9	50	Lyon meadow brass from N. to N.E.
20	00	Set temp 1/16 Sec Corner
40	00	No 1/4 Sec Corner found Set temp 1/4 Sec Cor
60	00	Set temp 1/16 Sec Corner
78	54	Intersect North Boundary Township, 15 lks East of Corner to Secs 1 & 2 from which Draw:
		S. 6° E. on a true line for Secs 1 & 2 Va 12° 15' East.
18	54	Set Chained post 4 ft long 3 in wide 1 ft in ground in mound 4½ ft in base 2 ft high dug 2 pits 48 x 20 x 12 in & 2 pits 20 x 20 x 12 in for 1/16 Sec Corner

No 5 East of the 6th Principal Meridian

Ch	Lks	
38	54	Set Chained post 4 ft long 3 in wide 1 ft in ground in mound 4½ ft at base 2 ft high dug 2 pits 48 x 20 x 12 in & 2 pits 20 x 12 x 12 in for 1/4 Section Corner
58	54	Set Chained post 4 ft long 3 in wide 1 ft in ground in mound 4½ ft at base 2 ft high dug 2 pits 48 x 20 x 12 in & 2 pits 20 x 20 x 12 in for 1/16 Sec Corner
78	54	The Corner to Secs 1 & 2, 11 & 12
		Surface rolling Prairie
		Soil dark clay loam, 1st rate
		To re-establish the Corner to Secs 2, 3, 10 & 11. Set Chained post 4 ft long 3 in wide 1 ft in ground in mound 4½ ft at base 2 ft high dug 2 pits 48 x 20 x 12 in & 2 pits 20 x 20 x 12 in, from which Corner Draw
		North on a true line for Secs 10 & 11 Va 12° East
4	97	The corner to Secs 10 & 11 on S. 6 day reservation. Set Chained post 4 ft long 3 in wide 1 ft in ground in mound 4½ ft at base 2 ft high dug 3 pits 54 x 20 x 12 in.
		Per notes additional Mark, C. B. N. R. C. R.
		Surface rolling. Soil 1st rate

Township No 25 North of Range

Chs	lks	
		West on a random line between Secs 2 & 11 Va 12° 30' East.
3	50	Leave meadow bears N. W & S. W.;
20	00	Set tempy 1/16 Sec Corner
40	00	No old 1/4 Sec Corner found, Set tempy 1/4 Sec Cor,
60	00	Set tempy 1/16 Sec. Corner
78	92	Intersect N & S line 15 lks South of corner to Secs 2, 3, 10 & 11 from which I can:
		N 89° 35' East. on a true line bet. Secs 2 & 11 Va 11° 59' East
19	73	Set Chained post 4 ft long 3 in wide 1 ft in ground in mound 4 1/2 ft base 2 ft high dug 2 pits 48 x 20 x 12 in & 2 pits 20 x 20 x 12 in for 1/16 Sec Cor.
39	46	Set chained post 4 ft long 3 in wide, 1 ft in ground in mound 4 1/2 ft at base 2 ft high dug 2 pits 48 x 20 x 12 in & 2 pits 20 x 20 x 12 in for 1/4 Sec. Cor.
59	19	Set chained post 4 ft long 3 in wide 1 ft in ground in mound 4 1/2 ft at base 2 ft high dug 2 pits 48 x 20 x 12 in & 2 pits 20 x 20 x 12 in for 1/16 Sec Cor.
78	92	The corner to Secs. 1, 2, 11 & 12.
		Rolling prairie.
		Soil 1st rate best for wheat

No 5 East of the 6th Principal Meridian

Chs	lks	
		West on a true line between Secs. 3 & 10 Va. 12° East
	26 1/2	The corner to Secs 3 & 10 on West Boundary Reservation, Set chained post 4 ft long 3 in wide, 1 ft in ground, in mound 4 1/2 ft at base 2 ft high dug 3 pits 36 x 24 x 12 in, Post with additional Marks, W. R. W. B.
		Rolling prairie. Soil 1st rate
		North on a random line between Secs 2 & 3 Va 12° 45' East
20	00	Set tempy 1/16 Sec Corner
40	00	To point 10 lks East of 1/4 Sec Corner to reestablish this corner. Set chained post 4 ft long 3 in wide, 1 ft in ground, in mound 4 1/2 ft at base 2 ft high dug 2 pits 48 x 20 x 12 in & 2 pits 20 x 20 x 12 in, from which corner I can North on a random line between Sec 2 & 3
20	00	Set tempy 1/4 Sec Corner
39	91	Point 9 lks East of Corner to Secs. 2 and 3 being on the West Boundary of the Reservation Set chained post 4 ft long 3 in wide 1 ft in ground

Township No 25 North, of Range

Chs	Lks	
		in mound 4½ ft at base 2 ft high dug 2 pits 48 x 20 x 12 & 2 pits 20 x 20 x 12 in. Post with the additional marks. W. R. W. B. from which corner I saw;
		S. 0° 27' E on a true line bet Secs 2 & 3 Va 12. 26' East
19	91	Set chained post 4 ft long 3 in wide 1 ft in ground in mound 4½ ft at base 2 ft high dug 2 pits 48 x 20 x 12 in and 2 pits 20 x 20 x 12 in for 1/16 Section Corner
39	91	The 1/4 Sec Corner from which I saw: Va 12° 27' East
59	91	Set chained post 4 ft long 3 in wide 1 ft in ground in mound 4½ ft at base 2 ft high dug 2 pits 48 x 20 x 12 in x 2 pits 20 x 20 x 12 in for 1/16 Section Corner
79	91	The Corner to Secs. 2. 3. 10 and 11
		Surface, rolling prairie. Soil. Clay loam 1st rate best for wheat, June 19th 1875

Fin

No 5 East of the 6th Principal Meridian

Part. 2.

Township No. 25 North of Range No. 5 East of 6th Principal Meridian

Chs	Lks	
		West on a random 1/16 sec line through S 1/2 of sec 1
		va 11° 45' East
20	00	set temp 1/16 sec cor
26	00	Meadow bears NE & SW
30	50	leave Meadow bears NE & SW
40	00	set temp 1/16 sec cor
60	00	set temp 1/16 sec cor
62	20	Dry drain bears SW to NE
79	33	Intersect N & S line 19 chs South of S 1/16 sec Cor from which I run
		S 89° 52' East on a true 1/16 sec line through S 1/2 of sec 1
		va 11° 45' East
19	83	set chained post 4 ft long 3 in wide 1 ft in ground in mound 4 1/2 ft base 2 ft high dug 4 pits 24 x 24 x 12 in. for 1/16 sec cor.
39	66½	set chained post 4 ft long 3 in wide 1 ft in ground in mound 4 1/2 ft base 2 ft high dug 4 pits 24 x 24 x 12 in for 1/16 sec cor
59	49¾	set chained post 4 ft long 3 in wide 1 ft in ground in mound 4 1/2 ft base 2 ft high dug 4 pits

Chs	Lks	
		24 x 24 x 12 in for 1/16 sec cor.
79	33	The S 1/16 sec cor bet secs 1 & 6
		Surface Rolling Prairie
		Soil best for wheat 1st rate
		East on a random 1/4 sec line through middle of sec 1
		va 11° 45' East
20	00	set temp 1/16 sec cor
40	00	set temp 1/16 sec cor.
51	14	Creek water in holes bears SW to NE 2.5 chs wide
60	00	set temp 1/16 sec cor.
79	32	Intersect East Bdy of Township 67 chs North of 1/4 sec Cor from which I run
		N 89° 31' W on a true 1/4 sec line through middle of sec 1
		va 11° 45' East
19	83	set chained post 4 ft long 3 in wide 1 ft in ground mound 4 1/2 ft base 2 ft high dug 4 pits. 24 x 24 x 12 in for 1/4 sec cor.
39	66	set chained post 4 ft long 3 in wide ~~1 ft in~~

Township No. 25 North of Range

lks	lks.	
		1 ft in ground mound 4½ ft base 2 ft high dug 4 pits 24 x 24 x 12 in for 1/16 sec cor.
59	49	set chained post 4 ft long 3 in wide 1 ft in ground in mound 4½ ft base 2 ft high dug 4 pits 24 x 24 x 12 in for 1/16 sec cor.
79	32	The 1/16 sec cor between 1 & 2. Surface Gni rolling prairie Soil 1st rate dark clay loam best for wheat
		Meander Random 1/16 sec line through the N½ Sec 1
		N 11° 15' East
17	00	Leave Oak bottom bears NE & SW
20	00	set temp 1/16 sec cor
40	00	set temp 1/16 sec cor
60	00	set temp 1/16 sec cor.
79	35	Intersect N & S line 10 links South of 1/16 sec cor from which Dist
		S 89° 16' East on the 1/16 sec line through N½ Sec 1

No. 5 East of 6th Principal Meridian

		N 11° 15' East
19	83½	set chained post 4 ft long 3 in wide 1 ft in ground in mound 4½ ft base 2 ft high dug 4 pits 24 x 24 x 12 in for 1/16 sec cor.
39	67½	set chained post 4 ft long 3 in wide 1 ft in ground in mound 4½ ft base 2 ft high dug 4 pits 24 x 24 x 12 in for 1/16 sec cor
59	51½	set chained post 4 ft long 3 in wide 1 ft in ground in mound 4½ ft base 2 ft high dug 4 pits 24 x 24 x 12 in for 1/16 sec cor.
79	35	The N 1/16 sec cor between 1 & 6. Surface Rolling Prairie & level bottom Soil 1st rate clay & arable best for wheat.
		Meander Random 1/16 sec line through N½ Sec 2.
		N 12° East.
20	00	set temp 1/16 sec cor
40	00	set temp 1/16 sec cor
60	00	set temp 1/16 sec cor.
79	00	Intersect N & S line 100 lks North of 1/16 sec cor from which Dist

Township No 25 North of Range No

Chs	Lks	
		N 89°17' East on a true 1/16 sec line through S 1/2 of sec 2
		va 12° East
19	75	Set charred post 4 ft long 3 in wide 1 ft in ground in mound 4 1/2 ft base 2 ft high dug 4 pits 24 x 24 x 12 in for 1/16 sec cor
39	50	Set charred post 4 ft long 3 in wide 1 ft in ground in mound 4 1/2 ft base 2 ft high dug 4 pits 24 x 24 x 12 in for 1/16 sec cor
59	25	Set charred post 4 ft long 3 in wide 1 ft in ground in mound 4 1/2 ft base 2 ft high dug 4 pits 24 x 24 x 12 in for 1/16 sec cor
79	00	The S 1/16 sec cor bet secs 1 & 2. Surface Rolling Prairie Soil dark clay loam best for wheat
		East on a random 1/4 sec line through middle of sec 2
		va 12° 45' East
20	00	set temp 1/16 sec cor.
40	00	set temp 1/4 sec cor.
60	00	set temp 1/16 sec cor

5 East of 6th Principal Meridian

Chs	Lks	
79	08	Intersect N & S line 12 lks South of 1/4 sec cor from which I Run
		S 89° 55' West on a true 1/4 sec line through middle of sec 2.
		va 12° 45' East
19	77	Set charred post 4 ft long 3 in wide 1 ft in ground in mound 4 1/2 ft base 2 ft high dug 4 pits 24 x 24 x 12 in for 1/16 sec cor
39	54	Set charred post 4 ft long 3 in wide 1 ft in ground in mound 4 1/2 ft base 2 ft high dug 4 pits 24 x 24 x 12 in for 1/4 sec cor
59	31	Set charred post 4 ft long 3 in wide 1 ft in ground in mound 4 1/2 ft base 2 ft high dug 4 pits 24 x 24 x 12 in for 1/16 sec cor
79	08	The 1/4 sec cor bet secs 2 & 3. Surface Rolling prairie Soil 1st rate dark clay loam Best adapted for wheat.

Township No. 25 North of Range

Chs	Chs	
		West on a random 1/16 sec line through N 1/2 of sec 2
		in 12° 45' East.
20	00	set temp 1/16 sec cor.
40	00	set temp 1/16 sec cor.
60	00	set temp 1/16 sec cor.
79	43	Intersect N & S line 11 chs North of N 1/16 sec cor from which I run
		N 89° 55' East on a true 1/16 sec line through N 1/2 of sec 2
		in 12° 45' East.
19	8 5 3/4	set chained post 4 ft long 3 in wide 1 ft in ground in mound 4 1/2 ft base 2 ft high dug 4 pits 24 x 24 x 12 in for 1/16 corners
39	7 1 1/2	set chained post 4 ft long 3 in wide 1 ft in ground in mound 4 1/2 ft base 2 ft high dug 4 pits 24 x 24 x 12 in for 1/16 sec cor.
59	5 7 1/4	set chained post 4 ft long 3 in wide 1 ft in ground in mound 4 1/2 ft base 2 ft high dug 4 pits 24 x 24 x 12 in for 1/16 corners
79	43	The N 1/16 sec cor between sections 1 & 2.
		Surface Rolling
		Soil 1st rate Best for wheat.

No 5 East of 6th Principal Meridian

Chs	Chs	
		West on a true 1/16 sec line through S 1/2 of sec 3
		in 12° E.
0	26	Intersect West Boundary of Reservation 20.00 chs North of C. Cor to secs 3 & 10 set chained post 4 ft long 3 in wide 1 ft in ground with the additional marks WB/WR in mound 4 1/2 ft base 2 ft high dug 3 pits 36 x 24 x 12 in for cc.
		Surface Rolling
		Soil 1st rate best for wheat.
		West on a ~~true~~ 1/4 sec line line through mid of sec 3
		in 12° East.
0	25	Intersect West Bdy of Winnebago Reservation 20.00 chs North of cc on line through S 1/2 of sec 3. set chained post 4 ft long 3 in wide 1 ft in ground with the additional marks WB. WR in mound 4 1/2 ft base 2 ft high Dug 3 pits 36 x 24 x 12 for cc.
		Surface Rolling
		Soil 1st rate best for wheat.

Township No. 25. North of Range No 5 East of the 6th Principal Meridian

Chs	Lks	
		West on a true 1/16 sec line through N 1/2 of sec 3
		N 12° East.
0	13	Intersect West Boundary of Reservation 20.00 chains North of cc on line through middle of sec 3 set charred post 4 ft long 3 in wide 1 ft in ground with the additional marks W B W R. in mound 4 1/2 ft base 2 ft high dug 3 pits 36 X 24 X 12 in for cc.
		Surface Rolling
		Soil 1st rate best for wheat.
	Note.	The Closings of 1/16 & 1/4 sec lines in sec 3 were determined by measurement of the line between secs 2 & 3.
		=11= June 21st 1873. should be 1875

Township No 25 North of Range

No 5 East of the 6th Principal Meridian

Chs	Lks	

Township No 25 North of Range

No 5 East of the 5th Principal Meridian

General Description

Surface rolling prairie and level meadow land

The soil is a dark loam, slightly sandy, being from 12 to 24 in deep, with clay subsoil well adapted to general agricultural purposes. All dry and arable except that which is noted as meadow land, which is rather moist for the production of grain, but very valuable for hay.

Surface water is scarce, but by digging water can be obtained at a depth of 4 or 5 feet, in the meadows.

Township No 25 North, of Range

No 5 East of the 5th Principal Meridian

List of Names.

A list of the names of the individuals employed to assist in running, measuring or marking the lines and corners described in the forgoing field notes of fractional Township No 25 North of Range No 5 East of the 6th Principal Meridian; included within the boundaries of the Winnebago Indian Reservation, showing the respective capacities in which they acted:

A. H. Wilcox, Compassman;
J. A. Peirce, Chainman;
William Lindley, Chainman,
T. T. Bennett, Moundman,
Anthony Benson, Moundman;

Justice of the Place

Township No 25 North of Range

5 East of the 5th Principal Meridian

Certificate of Assistants.

We hereby certify that we assisted J. W. Beaman U. S. Deputy Surveyor, in Surveying the Section and Sectional Subdivisional lines of Fractional Township No. 25 North of the base line, of Range No 5 East of the 6th Principal Meridian, included within the boundaries of the Winnebago Indian Reservation, and that said lines have been in all respects to the best of our knowledge and belief well and faithfully surveyed, and the boundary monuments planted according to the instructions of the Surveyor General.

A. H. Wilcox — Compassman
J. H. Peris. — Chainman
his William Lindley — Chainman
T. H. Bennett mark — In presence of T. H. Marshall — Moundman
Anthony Benson — Moundman

Subscribed and sworn to, by the above named persons, before me, a Justice of the Peace, for the County of Dakota, in the State of Nebraska, this 28th day of June, 1875.

A. G. Manchester
Justice of the Peace

Township No 25 North of Range

No 5 East of the 6th Principal Meridian

Affidavit.

I, John H. Beaman Deputy Surveyor, do solemnly swear that in pursuance of a contract with E. E. Cunningham, Surveyor of the public lands of the United States in the States of Iowa and Nebraska bearing date the 6th day of October, 1844, and in strict conformity to the laws of the United States, and the instructions furnished by the said Surveyor General, I have faithfully surveyed the section lines, and pertional sub-divisional lines of fractional Township No. 25 North, of Range No 5 East of the 6th Principal Meridian, included within the boundaries of the Ponca Indian Reservation, in the State of Nebraska and do further solemnly swear that the foregoing are the true and original field notes of such survey.

I John W. Beaman Deputy Surveyor, do solemnly swear that in pursuance of a contract with E. E. Cunningham Surveyor General for the District of Nebraska and Iowa bearing date the 6th day of October 1874 I have well, faithfully and truly and in strict conformity with the instructions furnished by the Surveyor General, the Surveying Manual, and the laws of the United States surveyed all those parts or portions of fractional Township 25 North of the Base Line of Range No 5 East of the 6th Principal Meridian as are represented in the foregoing field notes as having been surveyed under my direction.

And I do further solemnly swear that all the corners of said survey have been established and perpetuated in strict accordance with the Surveying Manual, printed instructions and special instructions of the Surveyor General of dimensions character, construction and marking and in the manner specifically described in the foregoing field notes, and that the foregoing are the true and original field notes of such survey.

J. W. Beaman

Sworn to before me and Subscribed in my presence in Cass County Nebraska this the 24 day of July AD 1875

James M. Chapman
Notary Public

Range No 5 East of the 6th Principal Meridian

Surveyor Generals Office.
Plattsmouth Neb Jan. 25th 1876

The foregoing field notes of the survey and subdivision into 40 acre tracts of Fractional Township No 25 North of the Base Line, of Range No 5 East of the 6th Principal Meridian in the Winnebago Indian Reservation, in the State of Nebraska, executed by John W. Beaman under his Contract No 87 dated Oct 6th 1874, in the month of June 1875, having been critically examined, the necessary corrections and explanations made, the said field notes and the survey they describe, are hereby approved.

J. M. Clark, Surveyor General.

Township No 26 North of Range No 5 East of the 6th Principal Meridian

Field notes of the section lines, & the lines subdividing sections of fractional Township number 26 north of Range number 5, east of the 6th Principal Meridian, included within the Winnebago Reservation Nebraska.

Surveyed by John W. Beaman Co. S. Deputy Surveyor under his Contract No 87 bearing date October 6th 1874.

Survey commenced June 21st
Survey completed June 23rd

Township No 26 North of

Index.

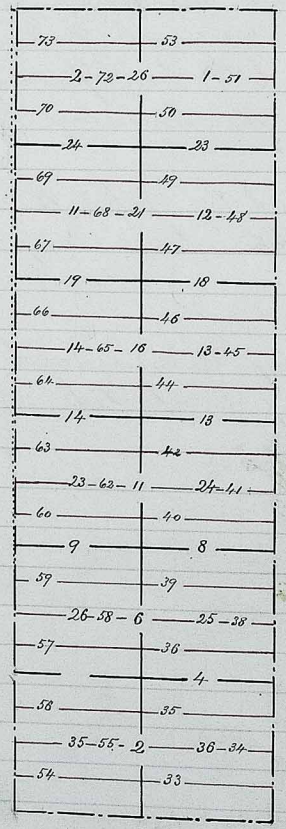

73	53
2-72-26	1-51
70	50
24	23
69	49
11-68-21	12-48
67	47
19	18
66	46
14-65-16	13-45
64	44
14	13
63	42
23-62-11	24-41
60	40
9	8
59	39
26-58-6	25-38
57	36
	4
56	35
35-55-2	36-34
54	33

Range No 5 East of the ~~5th~~ 6th Prin. Meridian.

Chs	lks	
		North on a random line bet Secs 35 & 36 Va 11°15' East
13	00	Creek bottom bears E. & W.
18	50	Dry drain, course from W. to N.E.
20	00	Set temp 1/16 Section Corner
24	00	Leave creek bottom, bears E. & W.
40	00	Point 17 lks West of old 1/4 Sec Corner, Set chained post 4 ft long 3 in wide 1 ft in ground in mound 4 1/2 ft at base 2 ft high dug 2 pits 48 x 20 x 12 in & 2 pits 20 x 20 x 12 in from this corner drain North on a random line Va 11°15' East
20	00	Set temp 1/16 Sec Corner
29	30	Creek bottom bears N.W. & S.E.
39	96	The Corner to Secs 25, 26, 35 & 36. Set chained post 4 ft long 3 in sq 1 ft in ground in mound 4 1/2 ft at base 2 ft high dug 2 pits 48 x 20 x 12 in & 2 pits 20 x 20 x 12 in from which corner drain
		South on a true line between Secs 35 & 36 Va 11°15' East

Township No 26 North of Range

Chs	lks	
19	98	Set chained post 4 ft long 3 in wide, 1 ft in ground in mound 4½ ft at base 2 ft high dug 2 pits 48 x 20 x 12 in & 2 pits 20 x 20 x 12 in for 1/16 Sec Corner
39	96	The 1/4 Sec Corner from which Iran
		South on a true line bet Secs 35 & 36 Var 11° East.
59	96	Set chained post 4 ft long 3 in wide, 1 ft in ground in mound 4½ ft at base 2 ft high dug 2 pits 48 x 20 x 12 in & 2 pits 20 x 20 x 12 in for 1/16 Sec Cor
79	96	The corner to Secs 35 & 36 on South Bdry
		Surface undulating prairie and creek bottom. Soil 1st rate best for hay or wheat

No 5 East of the 6th Principal Meridian

Chs	lks	
		West on a random line bet Secs 25 & 36 Va 11 East
	25	Logan creek. 70 lks wide runs S. 80° East
3	26	Recross Logan creek, 100 lks wide runs from S. W. to N 80° E
16	10	Recross Logan creek 40 lks wide runs from N to S.
20	00	Set temp 1/16 Sec Corner
40	00	No old 1/4 Sec Corner found. Set temp 1/4 Sec Cor.
60	00	Set temp 1/16 Sec Corner
79	87	Intersect N & S line 2 lks N. of old corner to Secs. 25, 26, 35 & 36 from which Iran:
		S. 89° 39' E on a true line bet Secs 25 & 36 Va 11° 22' East
19	97	Set chained post 4 ft long 3 in wide, 1 ft in ground in mound 4½ ft at base 2 ft high dug 2 pits 48 x 20 x 12 in and 2 pits 20 x 20 x 12 in for 1/16 Section Corner
39	94	Set chained post 4 ft long 3 in wide, 1 ft in ground in mound 4½ ft at base 2 ft high dug 2 pits 48 x 20 x 12 in & 2 pits 20 x 20 x 12 in for 1/4 Sec Cor.
59	91	Set chained post 4 ft long 3 in wide, 1 ft in ground in mound 4½ ft at base 2 ft high dug 2 pits 48 x 20 x 12 in & 2 pits 20 x 20 x 12 in for 1/16 Sec.

Township No 26 North of Range

Chs	lks	
79	87	The Corner to Secs 25 & 36 on East boundary Township
		Surface level creek bottom, Soil 1st rate Best for hay and Corn.
		West on a random line between Secs 26 & 35. Va 11°30' East
6	00	Leave Creek bottom bears N. & S. 30° E
20	00	Set temp 1/16 Sec Corner
40	00	No old 1/4 Section Corner found Set temp 1/4 Sec Cor.
60	00	Set temp 1/16 Sec Corner
77	75	Intersect West Boundary Reservation 22 lks South of Corner to Secs 26 & 35, To restablish this Corner Set Chained post 4 ft long 3 in wide, 1 ft in ground in mound 4½ ft at base 2 ft high dug 3 pits 54 x 20 x 12 in, Post with the additional marks W. B. W. R from which Corner drawn.
		N 89°46' E on a true line bet Secs 26 & 35

No 5 East of the 6th Principal Meridian

Chs	lks	
		Va 11°07' East
17	75	Set Chained post 4 ft long 3 in wide 1 ft in ground in mound 4½ ft at base 2 ft high dug 2 pits 48 x 20 x 12 in and 2 pits 20 x 20 x 12 in for 1/16 Sec Cor.
37	75	Set Chained post 4 ft long 3 in wide 1 ft in ground in mound 4½ ft at base 2 ft high, dug 2 pits 48 x 20 x 12 in & 2 pits 20 x 20 x 12 in for 1/4 Sec Corner.
57	75	Set Chained post 4 ft long 3 in wide 1 ft in ground in mound 4½ ft at base 2 ft high dug 2 pits 48 x 20 x 12 in and 2 pits 20 x 20 x 12 in for 1/16 Sec
77	75	The Corner to Secs, 25, 26, 35 and 36 Surface rolling prairie and Creek bottom Soil dark clay loam 1st rate best for wheat.
		North on a random line bet Secs 25 & 26 Va 11° East
√ 1/23		
20	00	Set temp 1/16 Sec Corner
31	15	Rush Marsh bears from N.W. & S.E.
37	00	Leave marsh bears N 20° W. & S 30° E.
39	88	Point 8 lks West of old 1/4 Sec Corner to restablish this Corner Set Chained post 4 ft long 3 in wide

39 Township No 26 North, of Range

Chs	lk	
		1 ft in ground in mound 4½ ft at base 2 ft high dug 2 pits 48 x 20 x 12 in and 2 pits 20 x 20 x 12 in from which Corner Drain North on a random line Va 11° East.
20	00	Set temp 1/16 Sec Corner
39	74	Point 8 lks East of Cor to Secs 23, 24, 25 & 26 To reestablish this Corner Set chained post 4 ft long 3 in square ft in ground in mound 4½ ft at base 2 ft high dug 2 pits 48 x 20 x 12 in and 2 pits 20 x 20 x 12 in from which Cor Drain
		South on a true line bet Secs 25 & 26 Va 11° 7' East
19	87	Set chained post 4 ft long 3 in wide 1 ft in ground in mound 4½ ft at base 2 ft high dug 2 pits 48 x 20 x 12 in & 2 pits 20 x 20 x 12 in for 1/16 Sec Corner
39	74	The 1/4 Sec Corner from which Drain Son a true line Va 10° 53' East.
59	68	Set chained post 4 ft long 3 in wide 1 ft in ground in mound 4½ ft at base 2 ft high

No 5 East of the 6th Principal Meridian

Chs	lk	
		dug 2 pits 48 x 20 x 12 in & 2 pits 20 x 20 x 12 in for 1/16 Section Corner
79	62	The Corner to Secs 25, 26, 35 and 36 Surface meadow and arable creek bottom Soil 1st rate best for hay and Corn
		East on a random line bet Secs 24 & 25 Va 11° 15' East
20	00	Set temp 1/16 Sec Corner
39	71	Point 1 lk North of 1/4 Sec corner, To reestablish this Corner Set chained post 4 ft long 3 in wide 1 ft in ground in mound 4½ ft at base 2 ft high dug 2 pits 48 x 20 x 12 in & 2 pits 20 x 20 x 12 in from which Cor Drain East on a random line Va 11° 15' East.
8	60	Logan Creek 50 lks wide runs from N 70° W to S 25° E
20	00	Set temp 1/16 Sec Corner
39	68	Intersect E. Boundary T. 27 lks N of Cor to Secs 24 and 25 from which Dam
		N 89° 58' W on a true line bet Secs 24 & 25 Va 10° 54' E.

Township No 26 North, of Range

Chs	lks	
19	84	Set a hand post 4 ft long 3 in wide 1 ft in ground in mound 4½ ft above base 2 ft high dug 2 pits 48 x 20 x 12 in & 2 pits 24 x 20 x 12 in for the Sec Corner
39	68	The ¼ Sec Corner from which I draw
		A 9 05 W on a true line bet Secs 24 & 25
		Va 11 0 17 East
59	53	Set a hand post 4 ft long 3 in wide 1 ft in ground in mound 4½ ft above base 2 ft high dug 2 pits 48 x 20 x 12 in & 2 pits 24 x 20 x 12 in for the Sec Cor
79	39	The Corner to Secs 23, 24, 25 & 26 Surface Lime, Brick 1½ below bur for Corner & Key
		Thence on a random line bet Secs 23 & 26
		Va 11 0 45 East
13	70	Reach a marked beech A 10° N & S 10° E
13	70	Set temporary Stones Corner
28	00	Leave marked beech A 10° E & S 10° W
39	70	To a point 14 lks South of old ¼ Sec Cor. Re-establish the Corner Set a hand post 4 ft long 3 in wide 1 ft in ground in mound 4½

No 5 East of the 5th Principal Meridian

Chs	lks	
		for base 2 ft high dug 2 pits 48 x 20 x 12 in and 2 pits 24 x 20 x 12 in from which I draw West on a random line
		Va 11 0 45 East
11	00	Leave quick bottom brook A & S
20	00	Set temporary ¼ Sec Corner
38	70	Intersect West Boundary Reservation 1 & lks S of Corner to Secs 23 & 26, I re-establish this Cor Set a hand post 4 ft long 3 in wide 1 ft in ground in mound 4½ ft above base 2 ft high dug 3 pits 54 x 20 x 12 in Post with the additional mark W. B. W. R. from which I draw
		A 9 05 W E on a true line bet Secs 23 & 26
		Va 11 0 30 East
18	70	Set a hand post 4 ft long 3 in wide 1 ft in ground in mound 4½ ft above base 2 ft high dug 2 pits 48 x 20 x 12 in & 2 pits 24 x 20 x 12 in for the Sec Cor
38	70	The ¼ Sec Corner To a Pane about ½ mile
58	55	True point for the Sec Corner in mound and at point 6.15 Chs East, Set a hand post 4 ft long 3 in wide 1 ft in ground in mound 4½ ft above base

Township No 26 North of Range

Chs	lks	
		2 fr high dug 2 pits 48 x 20 x 12 in & 2 pits 48 x 20 x 12 in for N.C. to 1/16 Sec Corner
78	40	The Corner to Secs 23, 24, 25 & 26
		Surface, rolling prairie & creek bottom
		Soil, 1st rate bet for hay and wheat
		North over random line bet Secs 23 & 24
		Va 11°30' East.
20	00	Set temp 1/16 Sec Corner
25	20	Logan Creek 40 lks wide runs from W. to E.
31	00	Recross creek 40 lks wide runs from E to W.
36	56	Recross Creek 40 lks wide runs from W. to E
40	00	No old 1/4 Sec Corner found Set temp 1/4 Sec Cor.
43	00	Logan Creek runs from N to W.
44	92	Leave Creek runs from N.W. to S.
59	20	recross creek, runs from S.E. to N.W.
60	00	Set temp 1/16 Sec Corner
73	40	Recross creek, 40 lks wide runs from N.W. to N.E
79	11	Point 110 lks West of Cor to Secs 13, 14, 23 & 24 Set chained post 4 fr long 3 in square 1 fr in ground in mound 4 1/2 fr at base

No 5 East of the 6th Principal Meridian

Chs	lk	
		2 fr high dug 2 pits 48 x 20 x 12 in & 2 pits 20 x 20 x 12 in, from which Corner drain.
		South over true line bet Secs 23 & 24
		Va 10°43' East
19	77 3/4	Point for true Corner, and 67 lks North Set chained post 4 fr long 3 in wide 1 fr in ground in mound 4 1/2 fr at base 2 fr high dug 2 pits 48 x 20 x 12 in & 2 pits 20 x 20 x 12 in for N.C. to 1/16 Sec Cor.
39	5 52	Set chained post 4 fr long 3 in wide 1 fr in ground in mound 4 1/2 fr at base 2 fr high dug 2 pits 48 x 20 x 12 in & 2 pits 20 x 20 x 12 in for 1/4 Sec Cor
59	3 34	Set chained post 4 fr long 3 in wide 1 fr in ground in mound 4 1/2 fr at base 2 fr high dug 2 pits 48 x 20 x 12 in & 2 pits 20 x 20 x 12 in for 1/16 Sec Corner
79	11	The Corner to Secs 23, 24, 25 & 26
		Surface Level creek bottom,
		Soil 1st rate bet for hay and Corn
		June 16th 1875

Township No 26 North, of Range

Chs	lks	
		West on a random line bet Secs 13 & 24 Va 12° East
20	00	Set temp 1/16 Sec corner
33	45	Wagon road bears N. W. & S. E.
40	00	No old 1/4 Sec Cor found. Set temp 1/4 Sec Cor.
60	00	Creek bottom bears S. W. & N. 80° W.
60	00	Set temp 1/16 Sec Corner
71	10	Logan Creek, 50 lks wide runs from N to S.
76	00	Recross Logan Creek 40 lks wide runs from S to N
78	70	Intersect N & Shire 25 lks South of Cor to Secs 13, 14, 23 & 24 from which draw.
		N 89° 47' E on a true line bet Secs 13 & 24 Va 11° 36' East.
19	67½	Set chained post 4 ft long 3 in wide, 1 ft in ground in mound 4½ ft at base 2 ft high dug 2 pits 48 x 20 x 12 in & 2 pits 20 x 20 x 12 in for 1/16 Sec Cor.
39	35	Set chained post 4 ft long 3 in wide, 1 ft in ground in mound 4½ ft at base 2 ft high dug 2 pits 48 x 20 x 12 in & 2 pits 48 x 20 x 12 in for 1/4 Sec Corner
59	02½	Set chained post 4 ft long 3 in wide, 1 ft in ground in mound 4½ ft at base 2 ft high

No 5 East of the 6th Principal Meridian

Chs	lks	
		dug 2 pits 48 x 20 x 12 in & 2 pits 20 x 20 x 12 in for 1/16 Sec Corner
78	70	The Corner to Secs 13 and 24
		Rolling Prairie and creek bottom
		Soil 1st rate best for wheat or hay.
		West on a random line bet Secs 14 & 23 Va 11° 45' East.
1	90	Logan Creek, 50 lks wide runs from N to S.
20	00	Set temp 1/16 Sec Corner
39	76	Point 70 lks South of Cor to reestablish this Corner. Set chained post 4 ft long 3 in wide, 1 ft in ground in mound 4½ ft at base 2 ft high dug 2 pits 48 x 20 x 12 in & 2 pits 20 x 20 x 12 in from which Corner draw West on a random line Va 11° 45' East.
13	55	Duck pond 250 lks wide bears N. W. & S. E.
16	05	Lower Creek bottom, bears N. W. and S. E.
20	00	Set temp 1/16 Sec Corner
39	79	Intersect West Boundary Reservation at Cor to Secs 14 and 23. Set chained post 4 ft long 3 in wide, 1 ft in ground in mound 4½ ft at base

Township No 26 North, of Range No

Ch	lks.	
		2 ft high dug 3 pits 54 x 20 x 12 in. Post with the additional marks W. B. W. R. from which Corner Drain;
		S 89° 45' E on a true line bet Secs 14 & 23 Va 12° East
19	79	Set chained post 4 ft long 3 in wide, 1 ft in ground in mound 4½ ft at base 2 ft high dug 2 pits 48 x 20 x 12 in & 2 pits 20 x 20 x 12 in for 1/16 Sec Corner
39	79	The 1/4 Sec Corner from which Drain.
		S 89° 45' E on a true line bet Secs 14 and 23 Va 11° East.
59	67	Set chained post 4 ft long 3 in wide, 1 ft in ground in mound 4½ ft at base 2 ft high dug 2 pits 48 x 20 x 12 in & 2 pits 20 x 20 x 12 in for 1/16 Sec Corner
79	55	The Corner to Secs. 13, 14, 23 and 24 Surface level creek bottom Soil 1st rate best for corner hay.

5 East of the 6th Principal Meridian

Chs	lks	
		North on a random line bet Secs 13 and 14 Va 12° East
4	50	Logan Creek runs from N. to S. 10° W. offset East 1 ch. thence North 4.00 chs. thence West 1 ch. to line bet Secs 13 and 14 and 1 ch in advance of creek
7	50	Leave Logan Creek runs from W. to S.
20	00	Set tempy 1/16 Sec Corner
39	80	The 1/4 Sec Corner, To reestablish the corner Set chained post 4 ft long 3 in wide, 1 ft in ground in mound 4½ ft at base 2 ft high dug 2 pits 48 x 20 x 12 in & 2 pits 20 x 20 x 12 in from which Corner Drain; North on a random line Va 12° East.
2	42	Ravine Water in holes, course from E to W.
5	00	Leave Creek bottom bears S.E. & N.W.
13	10	Road bears N.W. & S.W.
20	00	Set tempy 1/16 Sec Corner
39	92	Point 22 lks West of Corner to Secs 11, 12, 13 & 14. To reestablish this corner Set chained post 4 ft long 3 in sq 1 ft in ground in mound 4½ ft at base 2 ft high dug 2 pits 48 x 20 x 12

Township No 26 North, of Range

		and 2 pits 20 x 20 x 12 in from which I ran:
		South on a true line bet Secs 13 and 14 Va 11°41' East.
19	96	Set chained post 4 ft long 3 in wide, 1 ft in ground in mound 4½ ft at base 2 ft high, dug 2 pits 48 x 20 x 12 in & 2 pits 20 x 20 x 12 in for 1/16 Sec Corner
39	92	The 1/4 Sec Corner from which I ran:
	✓	South on a true line bet Secs 13 & 14 Va 12° East.
59	82	Set chained post 4 ft long 3 in wide, 1 ft in ground in mound 4½ ft base 2 ft high dug 2 pits 48 x 20 x 12 in & 2 pits 20 x 20 x 12 in for 1/16 Sec Corner
79	92	The Corner to Secs 13, 14, 23 and 24
		Surface rolling Prairie & level creek bottom Soil 1st rate, best for hay and wheat.

No. 5 East of the 6th Principal Meridian

Chs	lks	
		East on a random line bet. Secs. 12 & 13 Va 11°45' East.
20	00	Set temp. 1/16 Sec. Corner
39	70	Point 17 lks N. of old 1/4 Sec corner. To reestab= this corner Set chained post 4 ft long 3 in wide 1 ft in ground in mound 4½ ft at base 2 ft high dug 2 pits 48 x 20 x 12 in & 2 pits 20 x 20 x 12 in from which corner I ran East on a random line Va 11° 45' East.
12	00	Meadow bears N & S
18	00	Leave Meadow bears N & S
20	00	Set temp 1/16 Sec Corner
39	53	Intersect east boundary township 20 lks N. of corner to Secs 12 & 13 from which I ran:
		S. 89 47' W. on a true line bet Secs 12 & 13 Va 11° 15' East.
19	76 2	Set chained post 4 ft long 3 in wide, 1 ft in ground in mound 4½ ft at base 2 ft high, dug 2 pits 48 x 20 x 12 & 2 pits 20 x 20 x 12 in for 1/16 Sec Corner
39	53	The 1/4 Section Corner from which I ran;

Township No 26 North, of Range

Chs	lks.	
		S. 89° 47' W. on a true line bet Secs 12 & 13 Va 11° 17' East.
59	38	Set chained post 4 ft long 3 in wide, 1 ft in ground in mound 4½ ft at base 2 ft high dug 2 pits 48 x 20 x 12 in for 1/16 Sec Corner
79	23	The Corner to Secs. 11, 12, 13 and 14 Surface Rolling prairie Soil. 1st rate, best for wheat
		West on a random line bet Secs 11 & 14 Va 11° 45' East.
10	00	Creek bottom bears N & S.
20	00	Set temp 1/16 Sec Corner
24	95	Road bears S.E & N.W.
39	56	Point 150 lks South of old 1/4 Sec Corner, To reestablish this corner. Set chained post 4 ft long 3 in wide, 1 ft in ground in mound 4½ ft at base 2 ft high dug 2 pits 48 x 20 x 12 in and 2 pits 20 x 20 x 12 in, from which corner I run West on a random line Va 11° 45' East.
13	05	Logan creek 40 lks wide runs S.E
19	30	Recross Logan creek, 30 lks wide runs from South to North

No 5 East of the 5th Principal Meridian.

Chs	lks	
20	00	Set temp 1/16 Sec Corner.
28	80	recross Logan creek, runs from N. to S.
38	38	Intersect West Boundary Reservation 131 lks South of Corner to Secs 11 & 14. To reestablish the corner Set chained post 4 ft long, 3 in wide, 1 ft in ground in mound 4½ ft at base 2 ft high dug 3 pits 54 x 20 x 12 in, Post with the additional marks, W.B. W.R. from which corner I run;
		S. 89° 41' E on a true line between Secs 11 & 14 Va 10. 12' East.
18	38	True point for 1/16 Sec Cor. at 20 lks west set chained post 4 ft long 3 in wide, 1 ft in ground in mound 4½ ft at base 2 ft high dug 2 pits 48 x 20 x 12 in & 2 pits 20 x 20 x 12 in for W.C to 1/16 Sec Corner
38	38	The 1/4 Sec Corner from which I run
		S. 89° 41' E. on a true line bet. Secs 11 & 14 Va 10° 27' East.
58	16	Set chained post 4 ft long 3 in wide, 1 ft in ground in mound 4½ ft at base 2 ft high dug 2 pits 48 x 20

Township No 26, North, of Range

Chs	lks	
		x 12 in for 1/16 Section Corner
77	94	The Corner to Secs 11, 12, 13 & 14
		Surface mostly level creek bottom
		Soil 1st rate, best for hay and corn.
		North on a random line bet Secs 11 & 12
		Va. 11° 45' East
20	00	Set temp 1/16 Sec Corner
36	00	Creek bottom bears E & W.
39	76	The old 1/4 Section Corner, to reestablish
		this corner Set Chained post 4 ft long 3 in wide
		1 ft in ground in mound 4 1/2 ft at base 2 ft
		high dug 2 pits 48 x 20 x 12 in & 2 pits 20 x 20
		x 12 in from which Corner Drain North on a
		random line Va 11° 45' East
20	00	Set temp 1/16 Sec. Corner
30	00	Meadow bears N. 70° E & S, 60° W.
39	73	Point 2 7 lks West of corner to Secs, 1, 2, 11 & 12
		To reestablish this corner, Set Chained post 4
		ft long 3 in sq 1 ft in ground in mound 4 1/2
		ft at base 2 ft high dug 2 pits 48 x 20 x 12 in &

No 5 East of the 5th Principal Meridian

Chs	lks	
		2 pits 20 x 20 x 12 in from which Corner Drain
		South on a true line between Secs 11 & 12
		Va. 11° 22' East
19	86	Set Chained post 4 ft long 3 in wide, 1 ft in ground
		in mound 4 1/2 ft at base 2 ft high dug 2 pits
		48 x 20 x 12 in & 2 pits 20 x 20 x 12 in for 1/16 Sec Corner
39	73	The 1/4 Sec Corner from which Drain
		South on a true line between Secs. 11 & 12
		Va 11° 45' East
59	61	Set Chained post 4 ft long 3 in wide 1 ft in ground
		in mound 4 1/2 ft at base 2 ft high dug 2 pits 48 x 20
		x 12 in & 2 pits 20 x 20 x 12 in for 1/16 Sec Corner
79	49	The Corner to Secs, 11, 12, 13 and 14
		Surface undulating prairie,
		Soil 1st rate best for wheat.

Township No. 26 North of Range

Chs	Lks	
		West on a random line bet. Secs 1 & 12 Va 11° 30' East
2	00	Leave Meadow bears N.E. to South
20	00	Set temp 1/16 Sec Corner
40	00	Point 24 lks North of old 1/4 Sec cor, To restablish this corner Set charred post 4 ft long 3 in wide, 1 ft in ground in mound 4 1/2 ft at base 2 ft high dug 2 pits 48 x 20 x 12 in and 2 pits 20 x 20 x 12 in from which corner Draw West on a random line Va 11° 30' East
20	00	Set temp 1/16 Sec. Corner
32	00	Meadow bears from N. to S.
39	90	Intersect N & S. line 14 lks N. of Corner to Secs. 1, 2, 11 & 12 from which Draw
		S. 89° 36' E. on a true line bet. Secs 1 & 12 Va. 12° 06' East
19	95	Set charred post 4 ft long 3 in wide, 1 ft in ground in mound 4 1/2 ft at base 2 ft high dug 2 pits 48 x 20 x 12 in & 2 pits 20 x 20 x 12 in for 1/16 Section Corner
39	90	The 1/4 Sec. Cor. from which Draw

No. 5 East of the 5th Principal Meridian

Chs	Lks	
		S. 89° 36' E. on a true line bet Secs 1 & 12 Va 12° 15' East
59	90	Set charred post 4 ft long 3 in wide 1 ft in ground in mound 4 1/2 ft at base 2 ft high dug 2 pits 48 x 20 x 12 in & 2 pits 20 x 20 x 12 in for 1/16 Sec. Corner
79	90	The corner to Secs 1 & 12 on east boundary township.
		Surface rolling prairie & meadow
		Soil 1st rate, best for wheat & hay.
		West on a random line bet Secs 2 & 11 Va 9° East
13	00	Leave meadow bears N & S. W.
20	00	Set temp 1/16 Sec Corner
29	70	Wagon road bears N.E. and S.W.
39	57	Point 66 lks South of old 1/4 Sec Corner, To restablish this corner Set charred post 4 ft long 3 in wide, 1 ft in ground in mound 4 1/2 ft at base 2 ft high dug 2 pits 48 x 20 x 12 in and 2 pits 20 x 20 x 12 in, from which corner Draw West on a random line Va 9° East

Township No 26 North, of Range No

Chs	lks	
20	00	Set temp 1/16 Sec Corner
34	00	Meadow bears N. W + S.E.
36	96	Intersect West Boundary Reservation at corner to Secs 2 + 11, To restablish this Corner. Set chained post 4 ft long 3 in wide, ft in ground in mound 4 1/2 ft at base 2 ft high dug 3 pits 54 x 20 x 12 in, post with the additional marks. W. B. W R. from which corner I ran;
		S. 89° 39' E on a true line bet Secs 2 + 11 Va 9° 21' East.
16	96	Set chained post 4 ft long 3 in wide, ft in ground in mound 4 1/2 ft at base 2 ft high dug 2 pits 48 x 20 x 12 in + 2 pits 20 x 20 x 12 in for 1/16 Sec Corner
36	96	The 1/4 Sec Corner, from which I ran
		S. 89° 39' East on a true line bet Secs 2 + 11 Va 8° 24' East
56	74 2	Set chained post 4 ft long 3 in wide, ft in ground in mound 4 1/2 ft at base 2 ft high

5 East of the 5th Principal Meridian.

Chs	lks	
		dug 2 pits 48 x 20 x 12 in + 2 pits 20 x 20 x 12 in for 1/16 Section Corner
76	53	The corner to Secs. 1, 2, 11 and 12.
		Surface rolling. Soil 1st rate best for wheat, and hay
		North on a random line bet Secs. 1 + 2 Va 11° East.
20	00	Set temp 1/16 Sec Corner
39	78	Old 1/4 Sec Corner, Set chained post 4 ft long 3 in wide, ft in ground in mound 4 1/2 ft at base 2 ft high dug 2 pits 48 x 20 x 12 in + 2 pits 20 x 20 x 12 in from which I ran N on random line Va 11° East
20	00	Set temp 1/16 Sec Corner
40	16	Intersect North boundary township, 13 lks East of corner to Secs 35 + 36, from which I ran;
		South on a true line bet Secs 1 + 2 Va 11° 11' East.

59 Township No 26 North, of Range No 5 East of the 6th Principal Meridian

Chs	lks	
20	16	Set chased post 4 ft long 3 in wide 1 ft in ground in mound 4½ ft at base 2 ft high dug 2 pits 48 × 20 × 12 in + 2 pits 20 × 20 × 12 in for 1/16 Sec. Corner
40	16	The 1/4 Sec Corner from which I ran
		South on a true line bet Secs 1 + 2 ~~4 + 5~~
		Va 11° East.
60	05	Set chased post 4 ft long 3 in wide, 1 ft in ground in mound 4½ ft at base 2 ft high dug 2 pits 48 × 20 × 12 in + 2 pits 20 × 20 × 12 in for 1/16 Sec. Cor.
79	94	The Corner to Secs 1, 2, 11 and 12
		Surface level meadow.
		Soil 1st rate best for hay.
		June 17th 1875

Chs.	lks.	
		" "

Township No 26 North, of Range

No 5th Principal Meridian

Township No 26 North, of Range

No 5 East of the 6th Principal Meridian

Part. 2.

65 66

Township No 26 North of Range No. 5 East of 6th Principal meridian

Chs	Lks		Chs	Lks	
		West on a random 1/16 sec line through S 1/2 Sec 36 to a 12° East			Soil dry & arable 1st rate best for corn & hay
12	80	Dry drain bears NW to SE			
20	00	set temp 1/16 sec cor			East on a Random 1/4 sec line through middle of sec 36
40	00	set temp 1/16 sec cor			to a 11° 45' East
50	40	Dry drain bears S 60½° W to S 60½° E.	20	00	set temp 1/16 sec cor
60	00	set temp 1/16 sec cor	40	00	set temp 1/4 sec cor.
62	75	Recross dry drain Bears NW to SE	60	00	set temp 1/16 sec cor
78	92	Recross dry drain bears SW to NE.	72	00	Creek bottom bears NW & SE.
79	66	Intersect N & S line 52 lks South of 1/16 sec Cor from which I Run	79	78	Intersect N & S line 68 lks North of 1/4 sec Cor from which I Run
		S 89° 38' E on a true 1/16 sec line through S 1/2 of sec 36 to a 12° East			N 89° 31' W on a true 1/4 sec line through middle of sec 36 to a 11° 45' East
19	91½	set chained post 4 ft long 3 in wide 1 ft in ground in mound 4½ ft base 2 ft high Dug 4 pits 24 x 24 x 12 in for 1/16 sec cor	19	94½	set chained post 4 ft long 3 in wide 1 ft in ground in mound 4½ ft base 2 ft high Dug 4 pits 24 x 24 x 12 in for 1/16 sec cor
39	83	set chained post 4 ft long 3 in wide 1 ft in ground in mound 4½ ft base 2 ft high Dug 4 pits 24 x 24 x 12 in for 1/16 sec cor	39	89	set chained post 4 ft long 3 in wide 1 ft in ground in mound 4½ ft base 2 ft high Dug 4 pits 24 x 24 x 12 in for 1/4 sec cor
59	74½	set chained post 4 ft long 3 in wide 1 ft in ground in mound 4½ ft base 2 ft high Dug 4 pits 24 x 24 x 12 in for 1/16 sec cor			
79	66	The 5th 1/16 sec cor between 31 & 36			
		Surface Steel Creek bottom			

Township No 26 North of Range No

Lks	Lks	
59	83½	set chained post 4 ft long 3 in wide 1 ft in ground in mound 4½ ft base 2 ft high Dug 4 pits 24 x 24 x 12 in for 1/16 sec cor
79	78	The 1/16 sec cor between 35 & 36 Surface undulating Prairie and line Creek bottom Soil 1st rate Best for wheat.
		Western a Random 1/16 sec line through N½ of sec 36 bearing 11° 30' East
16	00	Meadow with heavy blue joint grass bears N
20	00	set temp 1/16 sec cor.
40	00	set temp 1/16 sec cor.
60	00	set temp 1/16 sec cor
73	00	Leave Meadow bears N.W. & S.E.
79	72	Intersect N & S line 39 Chs South of 1/16 sec cor from which I run
		N 89° 43' East on the 1/16 sec line through N½ of sec 36 bearing 11° 30' East
19	93	set chained post 4 ft long 3 in wide 1 ft in ground

5 East of 6th Principal Meridian

Lks	Lks	
		in mound 4½ ft base 2 ft high. Dug 4 pits 24 x 24 x 12 in for 1/16 sec cor.
39	86	set chained post 4 ft long 3 in wide 1 ft in ground in mound 4½ ft base 2 ft high Dug 4 pits 24 x 24 x 12 in for 1/16 sec cor
59	79	set chained post 4 ft long 3 in wide 1 ft in ground in mound 4½ ft base 2 ft high Dug 4 pits 24 x 24 x 12 in for 1/16 sec cor
79	72	The N 1/16 sec cor between 31 & 36 Surface mostly level Creek bottom Soil 1st rate Best for hay Dry but too low for the plough.
		Eastern Random 1/16 sec line through N½ of sec 25 bearing 11° 15' East
20	00	set temp 1/16 sec cor.
22	00	meadow hay grass bears N.W. & S.W.
40	00	set temp 1/16 sec cor
42	00	Leave Meadow bears N & S.
60	00	set temp 1/16 sec cor
79	73	Intersect East Boundary of Township 6 Chs North of 1/16 sec cor from which I run

Township No. 26 North of Range

Chs	Lks	
		N 89° 57' W on a line 1/16 sec line through middle of sec 25
		to 11° 15' East
19	93½	set chained post 4 ft long 3 in wide 1 foot ground in mound 4½ ft base 2 ft high Dug 4 pits 24 x 24 x 12 in for 1/16 sec cor
39	86½	set chained post 4 ft long 3 in wide 1 foot ground in mound 4½ ft base 2 ft high dug 4 pits 24 x 24 x 12 in for 1/16 sec cor
59	79½	Set chained post 4 ft long 3 in wide 1 ft ground in mound 4½ ft base 2 ft high Dug 4 pits 24 x 24 x 12 in for 1/16 sec cor
79	73	The S 1/16 sec cor between 25 & 26. Surface Level Creek bottom Soil 1st rate. Dry. but rather too low for the plough on west ½ of sec. Best adapted for hay & corn.

No 5 East of 6th Principal Meridian

Chs	Lks	
		East on a random 1/4 sec line through middle of sec 25
		to 11° 15' East
20	00	set temp 1/16 sec cor
40	00	set temp 1/16 sec cor
57	40	Logan Creek bears N 5 to 5 W 50 links
60	00	set temp 1/16 sec cor
79	60	Intersect East Boundary of Township a sec cor from which I run
		West on a true 1/4 sec line through middle of sec 25
		to 11° 15' East
19	91	set chained post 4 ft long 3 in wide 1 foot ground in mound 4½ ft base 2 ft high dug 4 pits 24 x 24 x 12 in for 1/16 sec cor
39	82	set chained post 4 ft long 3 in wide 1 foot ground in mound 4½ ft base 2 ft high dug 4 pits 24 x 24 x 12 in for 1/4 sec cor
59	73	Set chained post 4 ft long 3 in wide 1 ft ground in mound 4½ ft base 2 ft high dug 4 pit 24 x 24 x 12 in for 1/16 sec cor
79	64	The 1/4 sec cor between 25 & 26. Surface Level Creek bottom dry & arable. Soil 1st rate. Best for hay & corn

71

Township No 26 North of Range No. 5 East of 6th Principal Meridian

Chs	Lks	
		West on a Random 1/16 sec line through N 1/2 of sec 25
		Va 11° 15' East
5	50	Logan Creek flowing N W to S 40 Lks wide
8	50	Logan Creek flowing from N W to N W 50 Lks wide
19	10	Logan Creek flowing from N W to S E
20	00	set temp 1/16 sec cor
40	00	set temp 1/16 sec cor
60	00	set temp 1/16 sec cor
79	53	Intersect N & S line 11 Lks South of 1/16 sec cor from which I run
		S 89° 55' Zon a true 1/16 sec line through N 1/2 of sec 25
		Va 11° 15' East
19	58½	set chaned post 4 ft long 3 in wide 1 ft in ground in mound 4 1/2 ft base 2 ft high dug 4 pits 24 x 24 x 12 in for 1/16 sec cor
39	76½	set chaned post 4 ft long 3 in wide 1 ft in ground in mound 4 1/2 ft base 2 ft high dug 4 pits 24 x 24 x 12 in for 1/16 sec cor
59	54½	set chaned post 4 ft long 3 in wide 1 ft in ground in mound 4 1/2 ft base 2 ft high

72

Chs	Lks	
		dug 4 pits 24 x 24 x 12 in for 1/16 W.C. being 12 Lks best of proper point for 1/16 sec cor. Creek being in the way.
79	53	The N 1/16 sec cor bears S 25 E 30 Surface level Creek bottom dry & arable soil 1st rate best for hay & corn.
		June 22d 1875
		East on a random 1/16 sec line through N 1/2 of sec 24
		Va 11° 30' East
13	40	Logan Creek flowing N E 60 Lks wide
20	10	set temp 1/16 sec cor
40	00	set temp 1/16 sec cor
60	00	set temp 1/16 sec cor
79	22	Intersect East Boundary of Township 6 Lks North of 1/16 sec cor from which I run
		N 89° 57' Zon a true 1/16 sec line through N 1/2 of sec 24
		Va 11° 30' East
19	80½	set chaned post 4 ft long 3 in wide 1 ft in ground in mound 4 1/2 ft base 2 ft high

Township No. 26 North of Range No. 5

lks	lks	
		Dug 4 pits 24 x 24 x 12 in for 1/16 sec cor.
39	6	set charred post 4 ft long 3 in wide 1 ft in ground in mound 4 1/2 ft base 2 ft high Dug 4 pits 24 x 24 x 12 in for 1/16 sec cor.
59	41 1/2	set charred post 4 ft long 3 in wide 1 ft in ground in mound 4 1/2 ft base 2 ft high Dug 4 pits 24 x 24 x 12 in for 1/16 sec corner
79	22	The S 1/16 sec cor between 23 & 24
		Surface Level Creek bottom
		Soil 1st rate. Best for hay, wheat, & corn
		West on a Random 1/4 sec line through middle of sec 24
		to 11° 30' East
17	71	Enter Logan Bottom bears N & S.
20	00	set temp 1/16 sec cor.
40	00	set temp 1/4 sec cor.
60	00	set temp 1/16 sec cor.
78	86	Intersect N & S line 36 lks South of 1/4 sec cor from which I Run
		South 89° 45' East on a true 1/4 sec line

East of 6th Principal Meridian

		through middle of sec 24
		to 11° 30' East.
19	71 1/2	set charred post 4 ft long 3 in wide 1 ft in ground in mound 4 1/2 ft base 2 ft high Dug 4 pits 24 x 24 x 12 in for 1/16 sec cor
39	43	set charred post 4 ft long 3 in wide 1 ft in ground in mound 4 1/2 ft base 2 ft high Dug 4 pits 24 x 24 x 12 in for 1/4 sec cor.
59	14	set charred post 4 ft long 3 in wide 1 ft in ground in mound 4 1/2 ft base 2 ft high dug 4 pits 24 x 24 x 12 in for 1/16 sec corner.
78	86	The 1/4 sec cor between 19 & 24.
		Surface Rolling & Creek bottom
		Soil 2nd rate Best for hay & wheat.
		East on a Random 1/16 sec line through N 1/2 of sec 24
		to 11° 30' East
8	80	Logan Creek flowing S & W. 40 lks wide
8	80	Leave Logan bottom bears N & S.
13	00	Top of perpendicular Bluff over Creek bears N & S.

75

Township No. 26 North of Range No 5 East of 6th Principal Meridian

20	00	set temp 1/16 sec cor.
40	00	set temp 1/16 sec cor.
60	00	set temp 1/16 sec cor
63	45	Road bears NW & SE.
79	26	Intersect East Boundary of Township 60 lks North of 1/16 sec cor from which I Run
		N 89° 34' W on a true 1/16 sec line through N 1/2 of sec 24
		va 11° 30' East.
19	81 1/4	set charred post 4 ft long 3 in wide 1 ft in ground in mound 4 1/2 ft base 2 ft high Dug 4 pits 24 x 24 x 12 in for 1/16 sec cor.
39	63	set charred post 4 ft long 3 in wide 1 ft in ground in mound 4 1/2 ft base 2 ft high dug 4 pits 24 x 24 x 12 in for 1/16 sec cor.
59	44 1/2	set charred post 4 ft long 3 in wide 1 ft in ground in mound 4 1/2 ft base 2 ft high dug 4 pits 24 x 24 x 12 in for 1/16 sec cor.
79	26	The N 1/16 sec cor. between 23 & 24
		Surface Rolling & Inc R bottom
		Soil 2nd rate Best for Wheat.

76

		best on a Random 1/16 sec line through S 1/2 of sec 13
		va 11° 30' East
20	00	set temp 1/16 sec cor.
40	00	set temp 1/16 sec cor.
48	00	Road bears N & S.
60	00	set temp 1/16 sec cor.
78	83	Intersect N & S line 36 lks South of 1/16 sec cor from which I Run.
		S 89° 45' E on a true 1/16 sec line through S 1/2 of sec 13
		va 11° 30' East
19	70 3/4	set charred post 4 ft long 3 in wide 1 ft in ground in mound 4 1/2 base 2 ft high dug 4 pits 24 x 24 x 12 in for 1/16 sec cor
39	42 1/2	set charred post 4 ft long 3 in wide 1 ft in ground in mound 4 1/2 ft base 2 ft high dug 4 pits 24 x 24 x 12 in for 1/16 sec cor.
59	12 1/4	set charred post 4 ft long 3 in wide 1 ft in ground in mound 4 1/2 ft base 2 ft high dug 4 pits 24 x 24 x 12 in for 1/16 sec cor.
78	83	The S 1/16 sec cor between 13 & 18.
		Surface Rolling
		Soil 2nd rate Pale clay loam
		Best adapted for wheat.

77

Township No. 26 North of Range No.

		East on a Random 1/4 sec line through Middle of sec 13
		va 11° 30' East.
3	00	leave Logan bottom bears N W & S E.
3	00	Drain water in holes bears N & S 10 lks wide
4	50	Drain water in holes bears S & N 10 lks wide
8	00	Drain water in holes bear N & S 10 lks wide
20	00	set temp 1/16 sec Cor
24	50	Road bears N W & S E.
40	00	set temp 1/4 sec Cor.
60	00	set temp 1/16 sec cor.
78	96	Intersect E Boundary of Township 30 lks North of 1/16 sec cor. from which I Run.
		N 89° 47' West on a true 1/4 sec line through Middle of sec 13
		va 11° 30' East.
19	74	set chaned post 4 ft long 3 in wide 1 ft in ground in mound 4 1/2 ft base 2 ft high dug 4 pits 24 x 24 x 12 in for 1/16 sec cor
39	48	set chaned post 4 ft long 3 in wide 1 ft in ground in mound 4 1/2 ft base 2 ft high dug 4 pits 24 x 24 x 12 in for 1/4 sec Corner.

78

5 East of 6th Principal Meridian

59	22	set chaned post 4 ft long 3 in wide 1 ft in ground in mound 4 1/2 ft base 2 ft high dug 4 pits 24 x 24 x 12 in for 1/16 sec Cor.
78	96	The 1/4 sec Cor between 13 & 14. Surface Rolling Soil 2nd rate best for wheat.
		West on a Random 1/16 sec line through N 1/2 of sec 13
		va 11° 10' East.
20	00	set temp 1/16 sec Cor
23	50	Dry Drain bears N & S 10 lks wide
40	00	set temp 1/16 sec cor
60	00	set temp 1/16 sec cor
78	88	Intersect N & S line 56 lks North of 1/16 sec cor from which I run.
		N 89° 36' East on a true 1/16 sec line through N 1/2 of sec 13
		va 11° 10' East.
19	72	set chaned post 4 ft long 3 in wide 1 ft in ground in mound 4 1/2 ft base 2 ft high dug 4 pits 24 x 24 x 12 in for 1/16 sec cor

79

Township No. 26 North of Range No. 5 East of 6th Principal Meridian

lks	lks	
39	44	set charred post 4 ft long 3 in wide 1 ft in ground in mound 4 1/2 ft base 2 ft high dug 4 pits 24 x 24 x 12 in for 1/16 sec Cor
59	16	set charred post 4 ft long 3 in wide 1 ft in ground in mound 4 1/2 ft base 2 ft high dug 4 pits 24 x 24 x 12 in for 1/16 sec Cor
78	88	The N 1/16 sec Cor bet secs 13 & 18.
		Surface Gently Rolling
		Soil 2nd rate Best for wheat.
		East on a random 1/16 sec line through S 1/2 of sec 12
		to 11° 10' East
20	00	set temp 1/16 sec Cor
40	00	set temp 1/16 sec Cor.
60	00	set temp 1/16 sec Cor
79	36	Intersect E Boundary of Township 18 lks North of 1/16 sec Cor from which I run
		N 89° 52' W on a true 1/16 sec line through S 1/2 of sec 12
		to 11° 10' East.
19	84	set charred post 4 ft long 3 in wide 1 ft in

80

lks	lks	
		ground in mound 4 1/2 ft base 2 ft high, dug 4 pits 24 x 24 x 12 in for 1/16 sec Cor
39	68	set charred post 4 ft long 3 in wide 1 ft in ground in mound 4 1/2 ft base 2 ft high dug 4 pits 24 x 24 x 12 in for 1/16 sec Corner.
59	52	set charred post 4 ft long 3 in wide 1 ft in ground in mound 4 1/2 ft base 2 ft high dug 4 pits 24 x 24 x 12 in for 1/16 sec Corf
79	36	The S 1/16 sec Cor bet secs 11 & 12.
		Surface Rolling
		Soil Pale loam Best for wheat.
		West on a Random 1/4 sec line through middle of sec 12
		to 11° 10' East
20	00	set temp 1/16 sec Cor.
40	00	set temp 1/4 sec Cor.
60	00	set temp 1/16 sec Cor.
79	42	Intersect N & S line 40 lks North of 1/4 sec Cor from which I run.
		N 89° 43' East on a true 1/4 sec line through middle of sec 12.

Township No. 26 North of Range

V. 11° 10' E

Chs	Lks	
19	85	set chained post 4 ft long 3 in wide 1 ft in ground in mound 4½ ft base 2 ft high dug 4 pits 24 x 24 x 12 in for 1/16 sec cor
39	71	set chained post 4 ft long 3 in wide 1 ft in ground in mound 4½ ft base 2 ft high dug 4 pits 24 x 24 x 12 in for 1/4 sec cor
59	56	Set chained post 4 ft long 3 in wide 1 ft in ground in mound 4½ ft base 2 ft high dug 4 pits 24 x 24 x 12 in for 1/16 sec cor
79	42	The 1/4 sec cor between 7 & 12.
		Surface Rolling
		Soil 2nd rate Best for wheat.
		East on a Random 1/16 sec line through N½ of sec 12
		Va 11° 10' East.
20	00	set temp 1/16 sec cor.
40	00	set temp 1/16 sec cor.
60	00	set temp 1/16 sec cor.
79	73	Intersect East Boundary of Township 8 Chs South of 1/16 sec cor from which I run
17		S 89° 57' W on a true 1/16 sec line through N½ of sec 12

No. 5 East of 6th Principal Meridian

Va 11° 10' East

19	93	Set chained post 4 ft long 3 in wide 1 ft in ground in mound 4½ ft base 2 ft high dug 4 pits 24 x 24 x 12 in for 1/16 sec cor.
39	86	set chained post 4 ft long 3 in wide 1 ft in ground in mound 4½ ft base 2 ft high dug 4 pits 24 x 24 x 12 in for 1/16 sec cor
59	79	set chained post 4 ft long 3 in wide 1 ft in ground in mound 4½ ft base 2 ft high dug 4 pits 24" x 24" x 12 in for 1/16 sec cor
79	73	The 1/16 sec cor bet secs 11 & 12.
		Surface Rolling
		Soil pale loam 2nd rate.
		Best adapted for wheat.
		June 23rd 1895
		Westerly Random 1/16 sec line through N½ of sec
		Va 11° 10' East.
20	00	set temp 1/16 sec cor.
40	00	set temp 1/16 sec cor.
60	00	set temp 1/16 sec cor
67	00	Enter Meadow bears N & S.
79	68	Intersect N & S line 32 lks South of 1/16 sec cor from which I run

Township No. 26 North of Range No

Chs	Lks	
		S 89° 46' East on a true 1/16 sec line through S 1/2 of sec 1
		va 11° 10' East.
19	92	set charred post 4 ft long 3 in wide 1 ft in ground in mound 4 1/2 ft base 2 ft high dug 4 pits 24 x 24 x 12 in for 1/16 sec cor.
39	84	set charred post 4 ft long 3 in wide 1 ft in ground in mound 4 1/2 ft base 2 ft high dug 4 pits 24 x 24 x 12 in for 1/16 sec cor
59	76	set charred post 4 ft long 3 in wide 1 ft in ground in mound 4 1/2 ft base 2 ft high dug 4 pits 24 x 24 x 12 for 1/16 sec cor
79	68	The S 1/16 sec cor bet secs 1 & 6.
		Surface Rolling
		Soil 2nd rate Pale sandy loam
		Best for Wheat and hay.
		East on a Random 1/16 sec line through middle of sec 1
		va 11° 10' East.
5	80	Drain water in holes Bears N & S
15	80	Leave meadowland N & S.
20	00	set temp 1/16 sec Cor.
40	00	set temp 1/4 sec Cor.

5 East of 6th Principal Meridian

60	00	set temp 1/16 sec Cor
79	62	Intersect E Boundary of Township 13 Chs North of 1/4 sec Cor from which I run
		N 89° 54' W on a true 1/4 sec line through middle of sec 1
		va 11° 10' East.
19	90	set charred post 4 ft long 3 in wide 1 ft in ground in mound 4 1/2 ft base 2 ft high dug 4 pits 24 x 24 x 12 in for 1/16 sec Cor.
39	81	set charred post 4 ft long 3 in wide 1 ft in ground in mound 4 1/2 ft base 2 ft high dug 4 pits 24 x 24 x 12 in for 1/4 sec cor
59	71	Set charred post 4 ft long 3 in wide 1 ft in ground in mound in mound 4 1/2 ft base 2 ft high dug 4 pits 24 x 24 x 12 in for 1/16 sec cor.
79	62	The 1/4 sec Cor bet secs 1 & 2.
		Surface Rolling
		Soil 2nd rate Best for wheat.

Township No. 26 N. of Range No. 5 East of 6th Principal Meridian

lks	lks	
		West on a Random 1/16 sec line through N 1/2 of sec 1
		11° 10' East
20	00	Set temp 1/16 sec cor.
40	00	set temp 1/16 sec cor.
60	00	set temp 1/16 sec cor
68	00	Meadow bears N & S.
71	50	Drain water in holes bears N & S 15 lks wide
79	74	Intersect N & S line 6 lks South of N 1/16 sec cor from which I run
		S 89° 57' East on a true 1/16 sec line through N 1/2 of sec 1
		Va 11° 10' East
19	93 1/2	set charred post 4 ft long 3 in wide 1 ft in ground in mound 4 1/2 ft base 2 ft high dug 4 pits 24 x 24 x 12 in for 1/16 sec cor
39	87	set charred post 4 ft long 3 in wide 1 ft in ground in mound 4 1/2 ft base 2 ft high dug 4 pits 24 x 24 x 12 in for 1/16 sec cor.
59	80 1/2	set charred post 4 ft long 3 in wide 1 ft in ground in mound 4 1/2 ft base 2 ft high dug 4 pits 24 x 24 x 12 in for 1/16 sec cor

lks	lks	
79	74	The N 1/16 sec cor bet secs 1 & 6. Surface Rolling Soil 1st rate Best adapted to the cultivation of Wheat & hay June 21st 1875
		West on a true 1/16 sec line through S 1/2 of sec 35
		Va 11° 45' East
5	65	Drain with water in holes N 70° W to S 70° E.
20	00	set charred post 4 ft long 3 in wide 1 ft in ground in mound 4 1/2 ft base 2 ft high dug 4 pits 24 x 24 x 12 in for 1/16 sec cor
27	00	Leave Creek bottom Bears S & N 70° W.
40	00	set charred post 4 ft long 3 in wide 1 ft in ground in mound 4 1/2 ft base 2 ft high dug 4 pits 24 x 24 x 12 in for 1/16 sec cor.
57	00	Creek bottom bears N & S
60	00	set charred post 4 ft long 3 in wide 1 ft in ground in mound 4 1/2 ft base 2 ft high dug 4 pits 24 x 24 x 12 in for 1/16 sec cor
62	60	Creek bears S 70° W to N 15 lks wide.
77	50	Recross Creek bears N 80° W to N 80° East. 100 lks wide
79	00	Recross Creek bears S 10° W to N 80° E. 30 lks wide

Township No. 26 North of Range

79	15	Intersect West Bdry of Res 20.36 chs lks North of corner to secs 2 & 3. 34 & 35.
		Set charred post 4 ft long 3 in wide 1 ft in ground with the additional marks W.B. W.R. in mound. 4 1/2 ft base 2 ft high dug 3 pits 36 X 24 X 12 in for C.C.
		Surface Rolling & Creek bottom
		Soil dry & arable 1st rate best for hay & corn
		June 22d 1875
		West on a true 1/4 sec line through middle of sec 35.
		Va 11° 30' East
20	00	set charred post 4 ft long 3 in wide 1 ft in ground in mound 4 1/2 ft base 2 ft high dug 4 pits 24 X 24 X 12 in for 1/16 sec cor
20	00	Leave Creek bottom bears S E & W
30	00	Creek bottom bears E & N 60° W.
40	00	set charred post 4 ft long 3 in wide 1 ft in ground in mound 4 1/2 ft base 2 ft high dug 4 pits 24 X 24 X 12 in for 1/4 sec cor
60	00	set charred post 4 ft long 3 in wide 1 ft in ground in mound 4 1/2 ft base 2 ft high dug 4 pits 24 X 24 X 12 in for 1/16 sec cor
76	00	Leave Creek bottom bears N & S W.

No 5 East of 6th Principal Meridian

Chs	lks	
78	55	Intersect West Boundary of Reservation 19.94 chs north of C.C. on line through S 1/2 of Sec 35.
		Set charred post 4 ft long 3 in wide 1 ft in ground in mound 4 1/2 ft at base 2 ft high dug 3 pits 36 X 24 X 12 in for C.C.
		Placed on post additional marks W. B. W. R.
		Surface mostly level Creek bottom.
		Soil 1st rate best for corn & wheat. June 23d 1875
		West on a true 1/16 sec line through N 1/2 of Sec. 35
		Va 11° 30' East.
20	00	Set charred post 4 ft long 3 in wide 1 ft in ground in mound 4 1/2 ft at base 2 ft high dug 4 pits 24 X 24 X 12 in for 1/16 sec. cor.
40	11	Set charred post 4 ft long 3 in wide 1 ft in ground in mound 4 1/2 ft at base 2 ft high dug 4 pits 24 X 24 X 12 in for 1/16 sec cor.
60	00	Set charred post 4 ft long 3 in wide 1 ft in ground in mound 4 1/2 ft at base 2 ft high dug 4 pits 24 X 24 X 12 in for 1/16 sec. cor.
78	15	Intersect West Boundary of Winnebago Reservation 20.46 chs north of C.C. on line through middle of Sec 35
		Set charred post 4 ft long 3 in wide 1 ft in ground in mound 4 1/2 ft at base 2 ft high dug 3 pits 36 X 24 X 12 in for C.C.

Township No 26 North of Range No 5 East of 6th Principal Meridian

Chs	Lks	
		Placed upon first additional marks. N.B.W.R. Surface rolling prairie Soil 1st rate Best for wheat.
		West on a true 1/16 sec line through S½ of Sec 26, Va 11° 45' East.
6	00	Leave Creek bottom bears N.W. & S.
20	00	Set Chamd post 4 ft long 3 in wide 1 ft in ground in mound 4½ ft at base 2 ft high dug 4 pits 24x24x12 in for 1/16 sec cor
40	00	Set Chamd post 4 ft long 3 in wide 1 ft in ground in mound 4½ ft at base 2 ft high dug 4 pits 24x24x12 in for 1/16 sec. cor.
60	00	Set Chamd post 4 ft long 3 in wide 1 ft in ground in mound 4½ ft at base 2 ft high dug 4 pits 24x24x12 in for 1/16 sec. cor.
77	96	Intersect West Boundary of Minnehaha Reservation 20.13 chs north of C.C. on line bet Secs 26 & 35
		Set Chamd post 4 ft long 3 in wide 1 ft

Chs	Lks	
		in ground with additional marks N.B.W.R. in mound 4½ ft base 2 ft high dug 3 pits 36x24x12 for C.C. Surface Rolling Soil 1st rate. Best for wheat
		West on a true 1/16 sec line through middle of sec 26 Va 11° 45' East.
1	50	To East Edge of Marsh bears N 20° W & S 20° E.
6	00	Leave Marsh & enter Meadow with heavy Red-top grass bears N 20° W & S 20° East.
11	00	Leave meadow bears N 20° W & S 20° E.
12	00	Leave Creek bottom bears N 20° W & S 20° E.
20	00	set chamd post 4 ft long 3 in wide 1 ft in ground in mound 4½ ft base 2 ft high dug 4 pits 24x24x12 in for 1/16 sec cor
40	00	set chamd post 4 ft long 3 in wide 1 ft in ground in mound 4½ ft base 2 ft high dug 4 pits 24x24x12 in for 1/16 sec cor
60	00	set chamd post 4 ft long 3 in wide 1 ft in ground in mound 4½ ft base 2 ft high dug 4 pits 24x24x12 for 1/16 sec cor

91

Township No. 26 North of Range No.

Chs	Lks	
78	22	Intersect West Boundary of Winnebago Reservation 19.92 chs North of CC on line through S 1/2 of sec 26 set charred post 4 ft long 3 in wide 1 ft in ground. with the additional marks W.B. W.R in mound 4 1/2 ft base 2 ft high dug 3 pits 36 x 24 x 12 in for C.C.
		Surface Rolling & marsh meadow. soil 1st rate best for hay & wheat.
		West on a true 1/16 sec line through N 1/2 of sec 26
		Ta 11° 30' East
6	75	East edge of marsh bears N 30° W S 30° E.
18	00	Leave marsh. bears N 30° W & S 30° E & enter Meadow with heavy grass
20	00	set charred post 4 ft long 3 in wide 1 ft in ground in mound 4 1/2 ft base 2 ft high dug 4 pits 24 x 24 x 12 in for 1/16 sec cor.
21	00	Leave Meadow with heavy grass bears N 30° W S 30° E.
40	00	set charred post 4 ft long 3 in wide 1 ft in ground in mound 4 1/2 ft base 2 ft high dug 4 pits 24 x 24 x 12 in for 1/16 sec cor.
41	00	Leave Creek bottom bears N & S E

92

5 East of 6th Principal Meridian

Chs	Lks	
60	00	set charred post 4 ft long 3 in wide 1 ft in ground in mound 4 1/2 ft base 2 ft high dug 4 pits 24 x 24 x 12 in for 1/16 sec cor
78	30	Intersect West Boundary of Winnebago Res. 20.17 chs North of CC. on line through middle of sec 26 set charred post 4 ft long 3 in wide 1 ft in ground with the additional marks W.B. W.R. in mound 4 1/2 ft base 2 ft high dug 3 pits 36 x 24 x 12 in for C.C.
		Surface Rolling Prairie & level Creek bottom Soil 1st rate best for corn & hay. & wheat water in marsh 2 ft deep. & filled with rushes. and coarse sedge. can be drained
		West on a true 1/16 sec line through S 1/2 of sec 23
		Ta 10° 45' East
20	00	set charred post 4 ft long 3 in wide 1 ft in ground in mound 4 1/2 ft base 2 ft high dug 4 pits 24 x 24 x 12 in for 1/16 sec cor.
21	50	Marsh bears N 20° W & S 20° E.
36	00	Leave Marsh bears N 20° W & S 20° E & enter Meadow

Township No. 26 North of Range No.

chr	lks	
39	00	Leave Meadow bears S 20° E & N
40	00	Set charred post 4 ft long 3 in wide 1 ft in ground in mound 4 1/2 ft base 2 ft high dug 4 pits 24 x 24 x 12 in for 1/16 sec cor
60	00	Set charred post 4 ft long 3 in wide 1 ft in ground in mound 4 1/2 ft base 2 ft high dug 4 pits 24 x 24 x 12 in for 1/16 sec cor.
60	00	Leave Creek bottom bears N & S E.
78	39	Intersect West Bdry of Winnebago Res 19.39 chr North of C.C. on line bet secs 23 & 26
		Set charred post 4 ft long 3 in wide 1 ft in ground with the additional mark WB. WR in mound 4 1/2 ft base 2 ft high dug 3 pits 36 x 24 x 12 in for C.C.
		Surface Level Creek bottom and Rolling Prairie
		Soil 1st rate Best for corn & hay.

5 East of 6th Principal Meridian

chr	lks	
		Westona ~~line~~ 1/4 sec line through middle of sec 23 & a 10° 30' East
7	30	Logan Creek runs from E to S E 30 lks wide
20	00	Set charred post 4 ft long 3 in wide 1 ft in ground in mound 4 1/2 ft base 2 ft high dug 4 pits 24 x 24 x 12 in for 1/16 sec cor
24	50	Slough bears N 20° W & S 20° E.
33	00	Leave Slough bears N 20° W & S 20° E and enter Meadow bears N 10° W & S 10° East
38	00	Leave Meadow bears N 10° W & S 10° East
40	00	Set charred post 4 ft long 3 in wide 1 ft in ground in mound 4 1/2 ft base 2 ft high dug 4 pits 24 x 24 x 12 in for 1/4 sec cor
60	00	Set charred post 4 ft long 3 in wide 1 ft in ground in mound 4 1/2 ft base 2 ft high dug 4 pits 24 x 24 x 12 in for 1/16 sec cor.
67	00	Leave Creek bottom bears N & S.
78	68	Intersect West Bdry of Winnebago Res 19.95 chr. North of C.C. on line through South 1/2 of Sec 23. Set charred post 4 ft long 3 in wide 1 ft in ground with the additional marks WB. WR in mound 4 1/2 ft base 2 ft high dug 3 pits 36 x 24 x 12 in for C.C.
		Surface Rolling Prairie & level Creek bottom and Meadow. Soil 1st rate best for hay & wheat

95

Township No. 26 North of Range No. 5 East of 6th Principal Meridian

chs	chs	
		West on a true ¼ sec line through N ½ of sec 23
		bs 10° 30' East
		In Logan Creek
2	00	Leave Logan Creek, runs from S 80° E to N 80° W.
5	00	Cross Logan Creek runs from N E to S W. bs 11½ wide
20	00	set chained post 4 ft long 3 in wide 1 ft in ground in mound 4½ ft base 2 ft high dug 4 pits 24 x 24 x 12 in for ¼ sec cor
39	00	East side Slough bears N & S 30° S
38	85	set chained post 4 ft long 3 in wide 1 ft in ground in mound 4½ ft base 2 ft high dug 4 pits 24 x 24 x 12 in for W.C. bearing 115 lks E of proper point for ¼ sec cor being in Slough
40	60	Leave Slough, N & S 10° E & enter meadow
41	50	Leave meadow bears N & S 10° E
57	00	Leave Creek bottom bears N & S.
60	00	set chained post 4 ft long 3 in wide 1 ft in ground in mound 4½ ft base 2 ft high dug 4 pits 24 x 24 x 12 in for ¼ sec cor
79	04	Intersect West Boundary of Winnebago Res. 20.00 chs North of ¼ sec cor set chained post 4 ft long 3 in wide 1 ft in ground with additional marks W.B. W.R.

96

chs	chs	
		in mound 4½ ft base 2 ft high dug 3 pits 24 x 12 in for C.C.
		Surface level Creek bottom & Rolling Prairie.
		Soil 1st rate. Best for hay & wheat.
		June 23rd 1895
		West on a true ¼ sec line through N ½ of sec 14
		bs 9° 20' East
20	00	set chained post 4 ft long 3 in wide 1 ft in ground in mound 4½ ft high dug 4 pits 24 x 24 x 12 in for ¼ sec cor
31	70	Logan Creek flowing S.W. 50 lks wide
40	00	set chained post 4 ft long 3 in wide 1 ft in ground in mound 4½ ft base 2 ft high dug 4 pits 24 x 24 x 12 in for ¼ sec cor
60	00	set chained post 4 ft long 3 in wide 1 ft in ground in mound 4½ ft base 2 ft high dug 4 pits 24 x 24 x 12 in for ¼ sec cor
78	69	Intersect West Bdy of Reservation 21.15 chs N of C C on line bet secs 14 & 23. set chained post 4 ft long 3 in wide 1 ft in ground with the

Township No 2 North of Range No

chs	lks	
		additional mks W.B.W.R. in mound 4½ ft base 2 ft high dug 3 pits 36 x 24 x 12 in for C.C.
		Surface level Creek bottom
		Soil 1st rate good rich
		Best for hay & wheat.
		Wesh'ma true ½ sec line through the middle of sec 14
		Va 9° East
11	00	Drain water in holes bears N 30° E & S 30° W
20	00	Set chand post 4 ft long 3 in wide 1 ft in ground in mound 4½ ft base 2 ft high dug 4 pits 24 x 24 x 12 in for 1/16 sec cor
25	00	Logan Creek ~~flowing~~ 80 lks wide
27	87	Drain water in holes bears N & S. 10 lks wide
40	00	Set chand post 4 ft long 3 in wide 1 ft in ground in mound 4½ ft base 2 ft high dug 4 pits 24 x 24 x 12 in for 1/4 sec cor
60	00	Set chand post 4 ft long 3 in wide 1 ft in ground in mound 4½ ft base 2 ft high dug 4 pits 24 x 24 x 12 in for 1/16 sec cor

5 East of 6th Principal Meridian

chs	lks	
70	65	Drain course from N. to S. Water in holes
78	18	Intersect Met Boundary of Reservation 20.49 chs north of the C.C. on line through S½ of Sec. 14. Set chand post 4 ft long 3 in wide 1 ft in ground in mound 4½ ft at base 2 ft high dug 3 pits 36 x 24 x 12 in for C.C. Placed upon post additional marks W.B.W.R. Surface level Creek bottom. Soil 1st rate best for wheat.
		Weston's true 1/16 sec line through S½ of Sec 14
		Va 9° East.
5	00	Logan bottom bears N. & S.
5	00	Road bears N.W. and S.E.
20	00	Set Chand post 4 ft long 3 in wide 1 ft in ground in mound 4½ ft at base 2 ft high dug 4 pits 24 x 24 x 12 in for 1/16 sec cor
40	00	Set chand post 4 ft long 3 in wide 1 ft in ground in mound 4½ ft at base 2 ft high dug 4 pits 24 x 24 x 12 in for 1/16 sec cor.

Township No 26 North of Range No

chs	lks	
60	00	Set charred post 4 ft long 3 in wide 1 ft in ground in mound 4½ ft at base 2 ft high dug 4 pits 24 x 24 x 12 in for 1/16 sec. cor.
61	78	Logan Creek flows S.E. 25 lks wide
77	96	Intersect West Boundary of Reservation 19.75 chs North of C.C. on line through Middle of Sec 14. Set charred post 4 ft long 3 in wide 1 ft in ground in mound 4½ ft at base 2 ft high dug 3 pits 36 x 24 x 12 in for C.C. Placed upon post additional Marks W.B. W.R. Surface level Creek bottom Soil 1st rate good & rich best for corn June 23d 1875
		West on a true 1/16 sec line through S½ of Sec 11
		Va 9° 45' East.
20	00	Set charred post 4 ft long 3 in wide 1 ft in ground in mound 4½ ft at base 2 ft high dug 4 pits 24 x 24 x 12 in for 1/16 sec. cor.
40	00	Set charred post 4 ft long 3 in wide 1 ft in ground in mound 4½ ft at base 2 ft high dug 4 pits 24 x 24 x 12 in for 1/16 sec cor.

5 East of 6th Principal Meridian

47	80	Road bears NW & SE.
60	00	set charred post 4 ft long 3 in wide 1 ft in ground in mound 4½ ft base 2 ft high dug 4 pits 24 x 24 x 12 in for 1/16 sec cor
62	00	Logan Creek flowing S. 38 lks wide
65	80	Logan Creek flowing NE 40 lks wide
72	92	Logan Creek flowing SE. 40 lks wide
77	50	Intersect W. Boundary of Reservation 18.80 North of cc bet secs 11 & 14. set charred post 4 ft long 3 in wide 1 ft in ground with the additional marks WB. WR. in mound 4½ ft base 2 ft high dug 3 pits 36 x 24 x 12 in for C.C. Surface level Creek bottom Soil 1st rate best for corn
		West on a true 1/4 sec line through middle of sec 11
		Va 9° 45' East
20	00	set charred post 4 ft long 3 in wide 1 ft in ground in mound 4½ ft base 2 ft high dug 4 pits 24 x 24 x 12 in for 1/16 sec cor

Township No. 26 North of Range No.

chs	lks	
40	00	set charred post 4 ft long 3 in wide 1 ft in ground in mound 4 1/2 ft base 2 ft high dug 4 pits 24 x 24 x 12 in for 1/4 secor
60	00	Set charred post 4 ft long 3 in wide 1 ft in ground in mound 4 1/2 ft base 2 ft high dug 4 pits 24 x 24 x 12 in for 1/16 secor
77	06	Intersect West Bdry of Reservation 19.70 chs North of cc on line through S 1/2 of sec 11 set charred post 4 ft long 3 in wide 1 ft in ground with the additional marks W B W R in mound 4 1/2 ft base 2 ft high dug 3 pits 36 x 24 x 12 in for c.c. Surface level Creek bottom. Soil 1st rate dry. best for wheat
		West on a true 1/16 sec line through N 1/2 of sec 11
		ta 9°45' East.
20	00	set charred post 4 ft long 3 in wide 1 ft in ground in mound 4 1/2 ft base 2 ft high dug 4 pits 24 x 24 x 12 in for 1/16 secor

5 East of 6th Principal Meridian

chs	lks	
40	00	set charred post 4 ft long 3 in wide 1 ft in ground in mound 4 1/2 ft base 2 ft high dug 4 pits 24 x 24 x 12 in for 1/16 secor
60	00	Set charred post 4 ft long 3 in wide 1 ft in ground in mound 4 1/2 ft base 2 ft high dug 4 pits 24 x 24 x 12 in for 1/16 secor
76	58	Intersect West Bdry of Reservation 19.98 chs North of cc on line through middle of sec 11. Set charred post 4 ft long 3 in wide 1 ft in ground in mound 4 1/2 ft base 2 ft high dug 3 pits 36 x 24 x 12 in for c.c. Surface level creek bottom. Soil 1st rate best for wheat.
		West on a true 1/16 sec line through S 1/2 of sec 2
		ta 8°45' East.
3	50	Leave Meadow bears N 20° E S 20° W.
20	00	Set charred post 4 ft long 3 in wide 1 ft in ground in mound 4 1/2 ft base 2 ft high dug 4 pits 24 x 24 x 12 in for 1/16 secor

Township No. 26 North of Range No.

Chs	Lks	
40	00	Set charred post 4 ft long 3 in wide 1 ft in ground in mound 4 1/2 ft base 2 ft high dug 4 pits 24 x 24 x 12 in for 1/16 sec cor.
60	00	Set charred post 4 ft long 3 in wide 1 ft in ground in mound 4 1/2 ft base 2 ft high dug 4 pits 24 x 24 x 12 in for 1/16 sec cor.
76	32	Intersect West Bdry of Reservation 18.9 lechs North of cc between 2 & 11. Set charred post 4 ft long 3 in wide 1 ft in ground with the additional marks W.B.W.R. in mound 4 1/2 ft base 2 ft high dug 3 pits 36 x 24 x 12 in for cc.
		Surface Gently Rolling
		Soil 2nd rate Sandy. best for wheat

5 East of 6th Principal Meridian

Chs	Lks	
		Westoua true 1/4 sec line through middle of sec 2
		ra 8° 45' East.
2	00	Leave Meadow bears N & S
20	00	Set charred post 4 ft long 3 in wide 1 ft in ground in mound 4 1/2 ft base 2 ft high dug 3 pits 24 x 24 x 12 in for 1/16 sec cor.
40	00	Set charred post 4 ft long 3 in wide 1 ft in ground in mound 4 1/2 ft base 2 ft high dug 4 pits 24 x 24 x 12 in for 1/4 sec cor.
60	00	Set charred post 4 ft long 3 in wide 1 ft in ground in mound 4 1/2 ft base 2 ft high dug 4 pits 24 x 24 x 12 in for 1/16 sec cor.
76	38	Intersect West Bdry of Reservation 20.61 North of cc on line through 5 1/2 of sec 2. Set charred post 4 ft long 3 in wide 1 ft in ground with the additional marks W.B.W.R. in mound 4 1/2 ft base 2 ft high dug 3 pits 36 x 24 x 12 in for cc.
		Surface Gently Rolling
		Soil 2nd rate best for wheat.

Township No. 26 North of Range No 5 East of 6th Principal Meridian

Chs	Chs	
		West on a true 1/16 sec line through N 1/2 of sec 2
		Va 8° 45' East
6	00	leave Meadow bears N & S.
20	00	set charred post 4 ft long 3 in wide 1 ft in ground in mound 4 1/2 ft base 2 ft high dug 4 pits 24 x 24 x 12 in for 1/16 sec cor
40	00	set charred post 4 ft long 3 in wide 1 ft in ground in mound 4 1/2 ft base 2 ft high dug 4 pits 24 x 24 x 12 in for 1/16 sec cor
60	00	set charred post 4 ft long 3 in wide 1 ft in ground in mound 4 1/2 ft base 2 ft high dug 4 pits 24 x 24 x 12 in for 1/16 sec cor
76	80	Intersect West Bdry of Reservation 20.19 chs North of cc on line through middle of sec 2 set charred post 4 ft long 3 in wide 1 ft in ground with the additional marks W B W R. in mound 4 1/2 ft base 2 ft high dug 3 pits 36 x 24 x 12 in for cc.

Surface Rolling

Soil 2nd rate sandy best for wheat.

June 21st

General Description.

The surface of this fractional township is moderately rolling prairie, alternating with level creek bottoms and meadow lands. The soil is a dark sandy loam, from 12 to 24 inches deep, with a clay subsoil. It is, 1st rate, and well adapted to corn, wheat, grass and vegetables, all lands are dry and arable, excepting those indicated as meadow lands, which are too moist for the plow, in ordinary seasons, but are valuable hay lands. The bottom lands of the Logan creek in the central part of this township are subject to occasional overflow.

Water in the Logan creek is abundant for all purposes, and a fair supply is found in springs and water holes in various localities. The Logan is 30 ft wide with slow current and alluvial banks. The stream is about 20 ft below the level of its banks with a depth of water of 4 ft in the summer season.

Township No 26 North, of Range

List of Name

A list of the names of the individuals employed to assist in running, measuring or marking the line and Corners described in the forgoing field note, of fractional Township No. 26 North of the base line, of Range No 5 East of the 6th Principal Meridian, included within the boundaries of the Winnebago Indian Reservation, showing the respective capacities in which they acted.

Alvin H. Wilcox,	Compassman;
C. W. Torres,	Compassman;
Irvin A. Pierce,	Chainman;
William Lindley,	Chainman,
J. H. Stewart,	Chainman,
Calvin Fagan,	Chainman,
T. T. Bennett,	Moundman,
Anthony Benson,	Moundman,
Frank Campbell,	Moundman,
Charles J. Roche,	Moundman,
Wm McDavit,	Flagman.

No 5 East of the 6th Principal Meridian

Certificate of Assistants.

We hereby certify that we assisted J. W. Beaman U. S. Deputy Surveyor, in surveying the Section lines of Township No 26 North of the base line of Range No 5 East of the 6th Principal Meridian, also the Sectional Subdivisional lines of Sections 23, 25, 26, 35 and 36 of Township No. 26 North, of the base line, of Range No 5, East of the 6th Principal Meridian, included within the boundaries of the Winnebago Indian Reservation, and that said lines have been in all respects to the best of our knowledge and belief well and faithfully surveyed, and the boundary monuments planted according to the instructions of the Surveyor General.

Alvin H. Wilcox Compassman
Irvin A. Pierce Chainman
his William Lindley Chainman
T. T. Bennett mark
In presence of T. T. Marshall Moundman
Anthony Benson Moundman

Subscribed and sworn to, by the above named persons, before me, a

Justice of the peace, for Dakota County, in the State of Nebraska, this 28th day of June, 1845.

A G Manchester
Justice of the Peace

Certificate of Assistants.

We hereby certify that we assisted J. W. Beaman U. S. Deputy Surveyor in surveying the sectional subdivisional lines of Sections, 1, 2, 11, 12, 13 14 and 24 of Township No 26 North, of Range No 5 East of the 6th Principal Meridian, included within the boundaries of the Winnebago Indian Reservation, and that said lines have been in all respects to the best of our knowledge and belief well and faithfully surveyed and the boundary monuments planted according to the instructions of the Surveyor General

C. W. Tomes	Compassman
J H Stewart	Chairman
Calvin his X mark Fagan in presence C W Tomes	Chairman
Frank Campbell	Moundman
Charles J Rocks	Moundman
Wm his X mark McDavitt in presence C W Tomes	Flagman

Subscribed and sworn to by the above named persons, before me Justice of the Peace, for Dakota County, in the State

of Nebraska, this 28th day of June, 1875.

A G Manchester
Justice of the Peace

Affidavit.

I, John H. Beaman, Deputy Surveyor do solemnly swear that in pursuance of a contract with E. E. Cunningham, Surveyor of the Public lands of the United States, in the State of Iowa and Nebraska, bearing date the 6th day of October, 1874, and in strict conformity to the laws of the United States, and the instructions furnished by the said Surveyor General, I have faithfully surveyed, the Section line and the Sectional Subdivisional lines of fractional Township No 26 North of the base line, Range No. 5 East of the 6th Principal Meridian, included within the boundaries of the Winnebago Indian Reservation, in the State of Nebraska, and do further solemnly swear that the foregoing are true and original field notes of such Survey.

I, John W. Beaman Deputy Surveyor do solemnly swear that in pursuance of a contract with E. E. Cunningham Surveyor General for the District of Nebraska and Iowa bearing date the 6th day of October 1874. I have well, faithfully, and truly, and in strict conformity with the instructions furnished by the Surveyor General, the Surveying Manual, and the Laws of the United States surveyed all those parts or portions of fractional Township 26 North of the Base Line of Range No 5 East of the 6th Principal Meridian as are represented in the foregoing field notes as having been surveyed under my direction. And I do further solemnly swear that all the corners of said survey have been established and perpetuated in strict accordance with the Surveying Manual, printed instructions, and special instructions of the Surveyor General, of dimensions character, construction, and marking and in the manner specifically described in the foregoing field notes, and that the foregoing are the true and original field notes of such survey.

J. W. Beaman

Subscribed in my presence and sworn before me in Cap County Nebraska this the 24 day of July A.D. 1875

Saml M Chapman
Notary Public
Cap Co Neb

Surveyor Generals Office.
Plattsmouth Neb. Feby 21st 1876

The foregoing field notes of the survey and subdivision into 40 acre tracts of Fractional Township No 26 North of the Base Line, of Range No 5 East of the 6th Principal Meridian, in the Winnebago Indian Reservation, in the State of Nebraska, executed by John W. Beaman under his contract No 87 dated Oct 6th 1874, in the month of June 1875, having been critically examined, the necessary corrections and explanations made, the said field notes and the surveys they describe, are hereby approved.

Jno C. Clark
Surveyor General

Stephen
Harvey

Vol. III. Part. I.

Start

Field notes of the section lines and the lines subdividing sections of fractional Township number 27 north of Range number 5 East of the 6th Principal Meridian included within the Winnebago Reservation Nebraska

Surveyed by John W. Beaman U. S. Deputy Surveyor under his contract No 87 bearing date October 6th 1874.

Survey commenced, June 18th 1875.
Survey completed, June 19th 1875.

Plat 5.5.

Township No. 27 North, of Range No 5 East of the 6th Principal Meridian

Index

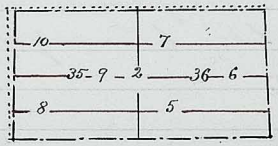

Chs	lks	
		North on a random line between Sec. 35 & 36 Va 11°50' East.
		In meadow
20	00	Set temp 1/16 Sec Corner
38	50	Leave meadow bears N. 10° W. to S 10° E.
40	00	No old 1/4 Sec Corner found, Set temp 1/4 Sec Corner
60	00	Set temp 1/16 Sec Corner
61	50	Wagon road bears N. E and S. W.
76	67	Intersect North Boundary Winnebago Reservation 177 lks West of Corner to Secs 35 & 36. To reestablish this Corner Set chained post 4 ft long 3 in wide 1 ft in ground in mound 4 1/2 ft at base 2 ft high deg 3 pits 54 x 20 x 12 in, Post with the additional Marks, N. B. W. R. from which Corner Iran;
		S. 10° 10' East on a true line bet Secs 35 a[illegible] Va 9°24' E[illegible]
16	67	Set chained post 4 ft long 3 in wide 1 ft in ground in mound 4 1/2 ft at base 2 ft high deg 2 pits 48 x 20 x 12 in & 2 pits 20 x 20 x 12 in for 1/16 Sec Cor
36	67	Set chained post 4 ft long 3 in wide 1 ft in ground

Township No 27 North, of Range No

		in mound 4½ ft at base 2 ft high dug 2 pits 48 x 20 x 12 in & 2 pits 20 x 20 x 12 in for ¼ Sec corner
56	67	Set chained post 4 ft long 3 in wide, 1 ft in ground in mound 4½ ft at base 2 ft high dug 2 pits 48 x 20 x 12 in & 2 pits 20 x 20 x 12 in for 1/16 Sec cor.
76	67	The corner to Sec 35 & 36 on south boundary of Township.

Surface, rolling prairie, and meadow soil, best for hay and wheat

June 18th 1875

Part. 2.

Township No 27 North of Range

chs	lks	
		West on a random 1/16 sec. line through S ½ of sec 36 Va 11° 05' East.
20	00	Set temp 1/16 sec. cor.
40	00	Set temp 1/16 sec cor
60	00	Set temp 1/16 sec. cor.
76	09	Road bears N. 10° E + S. 10° W.
76	09	Enter Meadow bears N. + S.
79	56	Intersect N. + S. line 115 lks south of 1/16 sec. cor. from which Dom
		S. 89° 11' East on a true 1/16 sec. line through S ½ of sec. 36 Va 11° 05' East.
19	89	Set chamd post 4 ft long 3 in wide 1 ft in ground in mound 4½ ft at base 2 ft high dug 4 pits 24 X 24 X 12 in for 1/16 sec. cor.
39	78	Set chamd post 4 ft long 3 in wide 1 ft in ground in mound 4½ ft at base 2 ft high dug 4 pits 24 X 24 X 12 in for 1/16 sec. cor.
59	67	Set chamd post 4 ft long 3 in wide 1 ft in ground in mound 4½ ft at base 2 ft high dug 4 pits 24 X 24 X 12 in for 1/16 sec cor.

No 5 East of 6th Principal meridian

79	56	The S 1/16 sec cor between 31 + 36
76	09	Surface Rolling.
3	47	Soil 2nd rate. best for wheat.
		Va. at end of line = 10° 21' East. local attraction
		East on a random 1/4 sec line through middle of sec 36 Va 11° 05' East.
19	16	Road bears N 70° E + S 70° W.
20	00	set temp 1/16 sec cor.
40	00	set temp 1/4 sec cor
60	00	set temp 1/16 sec cor.
79	20	Intersect N + S line 33 lks North of
19	16	1/4 sec cor from which Dom
60	04	N 89° 46' West on a true 1/4 sec line through middle of sec 36 Va 11° 05' East.
19	80	set chamd post 4 ft long 3 in wide 1 ft in ground in mound 4½ ft base 2 ft high dug 4 pits 24 X 24 X 12 in for 1/16 sec cor.
39	60	set chamd post 4 ft long 3 in wide 1 ft in ground in mound 4½ ft base 2 ft high dug 4 pits 24 X 24 X 12 in for 1/4 sec cor

Township No. 27 North of Range No.

59	40	set charred post 4 ft long 3 in wide 1 ft in ground in mound 4 1/2 ft base 2 ft high dug 4 pits 24 x 24 x 12 in for 1/16 sec cor
79	20	The 1/4 sec Cor bet secs 35 & 36. Surface Rolling Soil 2nd rate Pale clay loam best for wheat
		West on a random 1/16 sec line through N 1/2 of sec 36 Va 11° 5' East
20	00	Set temp 1/16 sec cor
33	00	Road bears N & S.
40	00	Set temp 1/16 sec cor
56	63	Road Bears N & S
60	00	Set temp 1/16 sec cor.
78	98	Intersect N & S line 52 lks South of N 1/16 sec Cor from which I Run
33	63	
52	35	
45	98	S 89° 38' E on a true 1/16 sec line through N 1/2 of sec 36 Va 11° 5' East

5 East of 6th Principal Meridian

19	74	Set charred post 4 ft long 3 in wide 1 ft in ground in mound 4 1/2 ft base 2 ft high dug 4 pits 24 x 24 x 12 in for 1/16 sec cor
39	49	Set charred post 4 ft long 3 in wide 1 ft in ground in mound 4 1/2 ft base 2 ft high dug 4 pits 24 x 24 x 12 in for 1/16 sec cor
59	23	Set charred post 4 ft long 3 in wide 1 ft in ground in mound 4 1/2 ft base 2 ft high dug 4 pits 24 x 24 x 12 in for 1/16 sec cor
78	98	The N 1/16 sec cor bet secs 31 & 36. Surface Rolling Soil 1st rate dark clay loam best for wheat
		West on a true 1/16 sec line through S 1/2 of sec 35 Va 11° 5' East.
8	00	Leave meadow bears N 30° E S 30° W.
20	00	set charred post 4 ft long 3 in wide 1 ft in ground in mound 4 1/2 ft base 2 ft high dug 4 pits 24 x 24 x 12 in for 1/16 sec cor.
40	00	set charred post 4 ft long 3 in wide 1 ft in ground in mound 4 1/2 ft base 2 ft high

Township No. 27 North of Range

		dug 4 pits 24 x 24 x 12 in for 1/16 sec cor.
52	80	Ploughed land bears N 30° E & S 30° W.
54	00	Leave Ploughed land bears N 30° E & S 30° W
60	00	set charred post 4 ft long 3 in wide 1 ft in ground in mound 4 1/2 ft base 2 ft high dug 4 pits 24 x 24 x 12 in for 1/16 sec cor.
60	90	Road bears N E & S W.
76	55	Intersect West Boundary of Reservation 19.62 chs North of C cor to secs 2 & 35 set charred post 4 ft long 3 in wide 1 ft in ground with the additional mark W.B.W.R. in mound 4 1/2 ft base 2 ft high dug 3 pits 36 x 24 x 12 in for closing cor. Surface Rolling - gently. Soil dark clay loam best for wheat.
		West on a true 1/4 sec line through middle of sec 35
		Va 11° 5' East.
2	00	Enter meadow bears N & S
9	00	Leave Meadow bears N 30° E & South
20	00	set charred post 4 ft long 3 in wide 1 ft in ground in mound 4 1/2 ft base 2 ft high dug 4 pits 24 x 24 x 12 in for 1/16 sec cor
28	40	Road to Sioux City bears N E & S W

No. 5 East of 6th Principal Meridian

40	00	set charred post 4 ft long 3 in wide 1 ft in ground in mound 4 1/2 ft base 2 ft high dug 4 pits 24 x 24 x 12 in for 1/4 sec cor.
60	00	set charred post 4 ft long 3 in wide 1 ft in ground in mound 4 1/2 ft base 2 ft high dug 4 pits 24 x 24 x 12 in for 1/16 sec cor
76	59	Intersect W.B. & W.R. Reservation 20.07 chs.
74	59	North of cc on line through S 1/2 of sec 35
67	59	set charred post 4 ft long 3 in wide 1 ft in ground with the additional marks W.B.W.R. in mound 4 1/2 ft base 2 ft high dug 3 pits 36 x 24 x 12 in for c.c.
48	19	Surface Rolling. Soil 2nd rate best for corn
		West on a true 1/16 sec line through N 1/2 of sec 35
		Va 11° 5' East
1.	63	Road bears N E & S W. to Sioux City
6	00	Enter Meadow bears N & S
9	00	Leave Meadow bears N & S.
20	00	set charred post 4 ft long 3 in wide 1 ft in ground in mound 4 1/2 ft base 2 ft high dug 4 pits 24 x 24 x 12 in for 1/16 sec cor.

Township No. 27 North of Range No.

chs.	lks.	
24	07	Road bears N W & S E.
40	00	Set chaned post 4 ft long 3 in wide 1 ft in ground in mound 4½ ft base 2 ft high dug 4 pits 24 x 24 x 12 in for 1/16 sec cor
60	00	Set chaned post 4 ft long 3 in wide 1 ft in ground in mound 4½ ft base 2 ft high dug 4 pits 24 x 24 x 12 in for 1/16 sec cor
76	89	Intersect West Bdry of Reservation 19.85 chs North of C.C. on line through middle of sec 35
		Set chaned post 4 ft long 3 in wide 1 ft in ground with the additional marks BRWR in mound 4½ ft base 2 ft high dug 3 pits 36 x 24 x 12 in for C.C.
		Surface Gently Rolling
		Soil Sandy 2nd rate Not timbered.

June 19th 1895

5 East of 6th Principal Meridian

Township No 27 North, of Range No

5 East of the 6th Principal Meridian

General Description

The surface of this fractional township is rolling prairie and level meadow lands. The soil is dark loam slightly sandy and from 12 to 24 in deep with clay subsoil, being well adapted to general agricultural purposes.

All lands are dry and arable except those noted as meadow lands which are rather moist for the production of grain, but are valuable hay lands.

Surface water is scarce but can be obtained by digging 4 or 5 feet in the meadows.

5 East of the 6th Principal Meridian

List of Names

A List of the names of the individuals employed to assist in running, measuring, or marking the lines and corners described in the foregoing field note of fractional township No 24 North of Range 2 No 5 East of the 6th Principal Meridian, included within the boundaries of the Winnebago Indian Reservation; showing the respective capacities in which they acted.

Alvin H. Wilcox,	Compassman;
C. N. Jones,	Compassman;
Irvin A Price,	Chainman;
William Lindley,	Chainman;
J. H. Stewart,	Chainman;
Calvin Hague,	Chainman;
Anthony Bowson,	Moundman,
T. T. Bennett,	Moundman,
Frank Campbell,	Moundman,
Wm McDavit	Flagman,
Charles J. Roche,	Moundman,

No 5 East of the 6th Principal Meridian

Certificate of Assistants,

We hereby certify that we assisted J. W. Beaman U.S. Deputy Surveyor in Surveying the section lines of Township No. 27 North of Range No 5 ~~West~~ East of the 6th Principal Meridian, included within the boundaries of the Winnebago Indian Reservation, and that said lines have been in all respects to the best of our knowledge and belief well and faithfully surveyed and the boundary monuments planted according to the instructions furnished by the Surveyor General.

Alvin N. Wilcox Compassman
Irwin A. Pierce Chainman
William Lindley Chainman
Anthony Bearson Moundman
T. T. his Bennett in presence of T. F. Marshall Moundman

Subscribed and sworn to, by the above named persons, before me, a Justice of the Peace, for the County of Dakota, in the State of Nebraska, this 28th day of June 1895.

A. G. Manchester
Justice of the Peace

Certificate of Assistants.

We hereby certify that we assisted, J. W. Beaman, U. S. Deputy Surveyor, in surveying the sectional subdivisional lines of Township No 27 North of the base line of Range No 5 East of the 6th Principal Meridian, included within the boundaries of Winnebago Indian Reservation, and that said lines have been in all respects to the best of our knowledge and belief well and faithfully surveyed, and the boundary monuments planted according to the instruction furnished by the Surveyor General

C. W. Tomes	Compassman
J. H. Stewart	Chainman
Calvin his X mark Jague in presence C. W. Tomes	Chainman
Frank Campbell	Moundman
Charles J. Rocke	Moundman
McC his X mark Davitt in presence of C. W. Tomes	Flagman

Subscribed and sworn to, by the above named persons, before me, a Justice of the Peace, for the County of Dakota, in

the State of Nebraska, this 28th day of June, 1845.

A G Manchester
Justice of the Peace

Affidavit

I, John N. Beaman, Deputy Surveyor do solemnly swear that in pursuance of a contract with E. C. Cunningham, Surveyor of the Public lands of the United States, in the State of Iowa and Nebraska, bearing date the 6th day of October, 1844, and in strict conformity to the laws of the United States, and the instructions furnished by the said Surveyor General, I have faithfully surveyed the Section lines, and the Sectional subdivisional lines of fractional township No 2 N North, of the base line, of Range No 5 East of the 6th Principal Meridian, in the State of Nebraska, and said township being included within the boundaries of the Winnebago Indian Reservation, and do further solemnly swear, that the foregoing are the true and original field notes of said survey.

I John W. Beaman Deputy Surveyor do solemnly swear that in pursuance of a Contract with E. E. Cunningham Surveyor General for the District of Nebraska and Iowa bearing date the 6th day of October 1874. I have well faithfully and truly and in strict conformity with the instructions furnished by the Surveyor General, the Surveyor Manual, and the Laws of the United States surveyed all those parts or portions of fractional Township 27 North of the Base Line of Range No 5 East of the 6th Principal Meridian as are represented in the foregoing field notes as having been surveyed under my direction, and I do further solemnly swear that all the corners of said survey have been established and perpetuated in strict accordance with the Surveyor Manual, printed instructions and special instructions of the Surveyor General, of dimensions, character, construction and marking, and in the manner specifically described in the foregoing field notes, and that the foregoing are the true and original field notes of such survey.

J. W. Beaman
Dep. Sur

Subscribed in my presence and sworn to before me in Cap County Nebraska this the 24 day of July A D 1875 —

Jam M Chapman
Notary Public

Surveyor Generals Office.
Plattsmouth Neb. Feby 21st 1876

The foregoing field notes of the survey and subdivision into 40 acre tracts of Fractional Township No 27 North of the Base Line, of Range No. 5 East of the 6th Principal Meridian in the Winnebago Indian Reservation, in the State of Nebraska, executed by John W. Beaman, under his Contract No 87 dated Oct 6th 1874. in the month of June 1875. having been critically examined, the necessary corrections and explanations made, the said field notes and the surveys they describe are hereby approved.

Jno R Clark
Surveyor General.

General Land Office • Original Field Notes

Book Number

140

The images in this file are photographs of the notes of the original surveys of the State of Nebraska on file in the Office of the Nebraska State Surveyor located in Lincoln, Nebraska.

The original surveys in Nebraska began in the mid 1850's and were completed in the mid 1880's. The Nebraska office of the Surveyor General was closed June 30, 1886.