General Land Office • Original Field Notes

Book Number

244

The images in this file are photographs of the notes of the original surveys of the State of Nebraska on file in the Office of the Nebraska State Surveyor located in Lincoln, Nebraska.

The original surveys in Nebraska began in the mid 1850's and were completed in the mid 1880's. The Nebraska office of the Surveyor General was closed June 30, 1886.

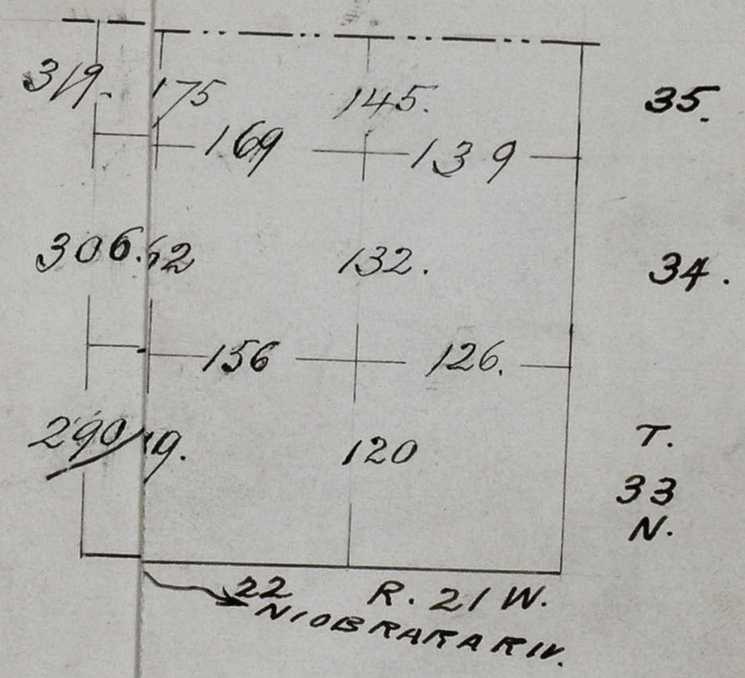
319.
175
145.
35.
169
139
306.62
132.
34.
156
126.
290.19.
120
T.
33
N.
22
R. 21 W.
NIOBRARA R.IV.

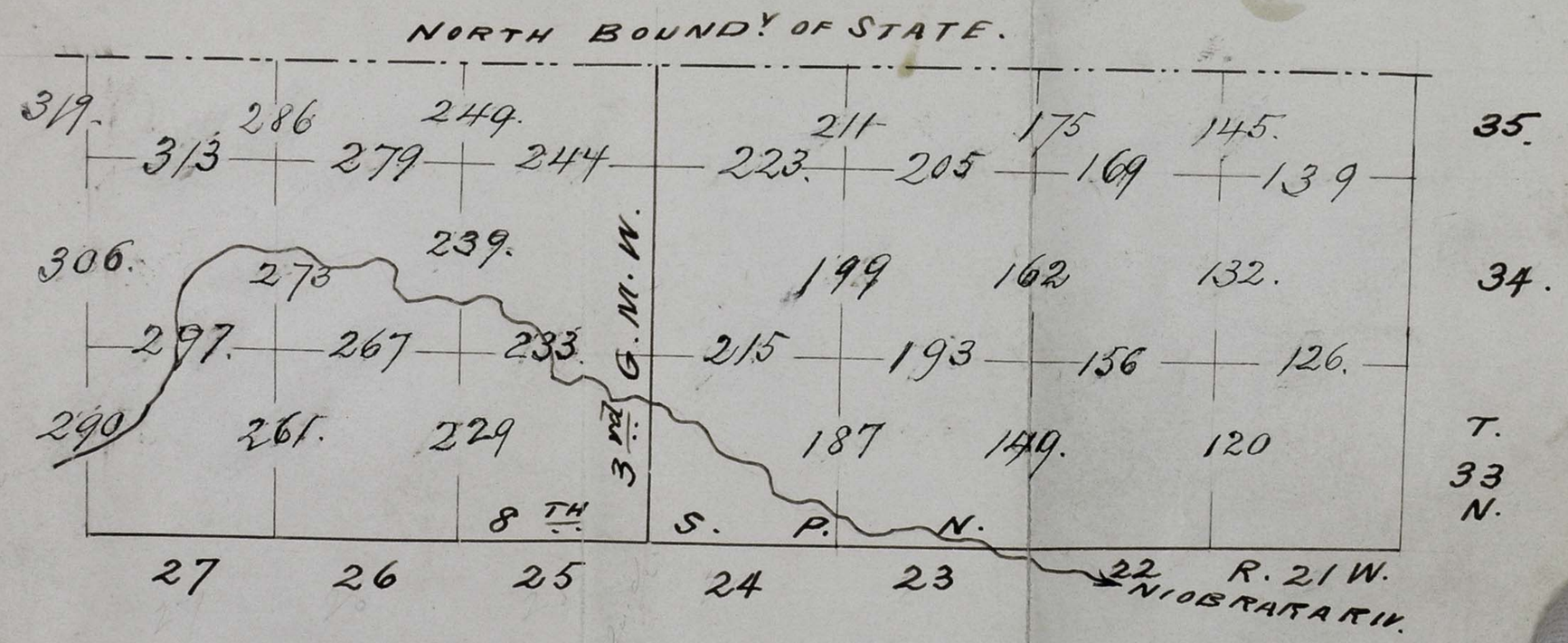
NORTH BOUND.Y OF STATE.
319.
286
249.
211
175
145.
35.
313
279
244
223.
205
169
139
306.
273
239.
199
162
132.
34.
297.
267
233.
215
193
156
126.
290
261.
229
187
149.
120
T.
33
N.
3RD G. M. W.
8TH S. P. N.
27
26
25
24
23
22
R. 21 W.
NIOBRARA RIV.

a

31.) a

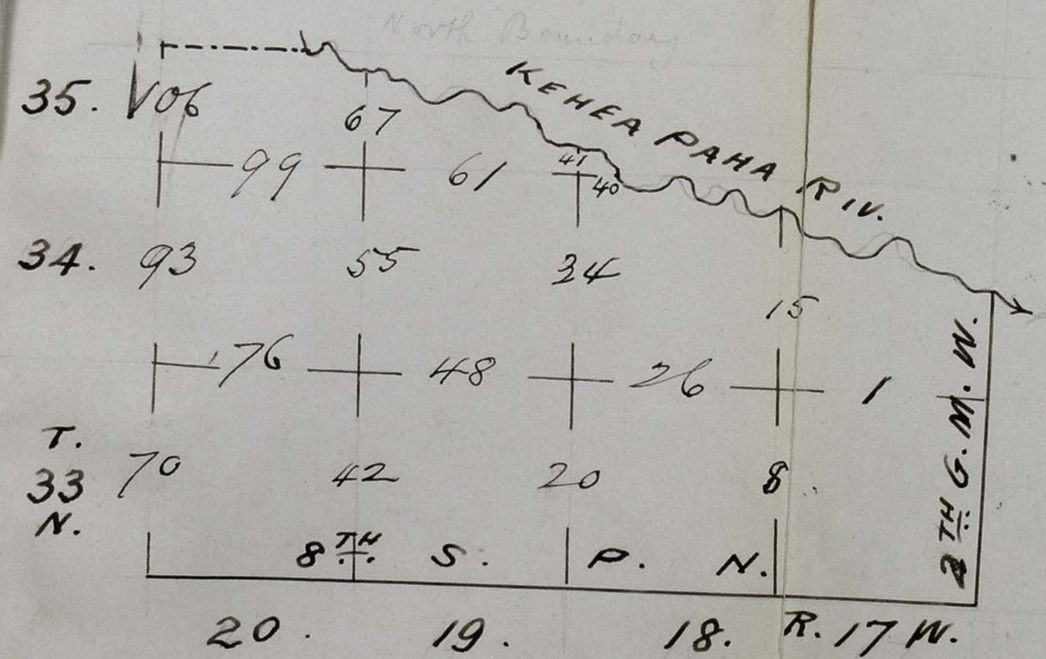
North Boundary
KEHEA PAHA RIV.
35.
106
67
99
61
41
40
34.
93
55
34
15
76
48
26
1
T.
33
N.
70
42
20
8
8TH S.
P. N.
2TH G. M. W.
20.
19.
18.
R. 17 W.

6	5	4	3	2	1
7	8	9	10	11	12
18	17	16	15	14	13
19	20	21	22	23	24
30	29	28	27	26	25
31	32	33	34	35	36

Exterior Boundary Lines

Survey of the
Exterior Boundary Lines
of Townships 33 & 34
Ranges 17, 18, 19 & 20 and
Fractional Townships
35 Ranges 18, 19 and 20.
All North of the Base
Line and West of the 6th
Principal Meridian.
under a joint Contract
No. 89. dated April 29th 1875 Wherein Chauncey
Wiltse Frank M. Crowell
and George W. Burton are
joint Contractors.

Survey Commenced May 16th 1875
Survey Completed May 27th 1875

Exterior Boundary Lines

A List of the names of those who assisted in running measuring and marking the Exterior Boundary lines of Townships 33 & 34 Ranges 17. 18. 19 & 20 and Fractional Townships 35 Ranges 18. 19 & 20 all North of the Baseline and West of the 6th Principal Meridian

Between Townships 33 & 34 Range 19

Chains	
	Knowing that the South West Corner of this Township lies in the Niobrara River from which it will be impossible to commence my line I am therefore compelled to begin my line at the Corner to Townships 33 and 34 on the Second Guide Meridian West and run thence West on a true line between said Townships The variation by Burts improved Solar Compassed is 13° 45' East
	West on true line between Sections 1 and 36
	Variation 13° 45' East
15.00	Drain descends North
40.00	Set a Cedar post 2 in x 3 in x 4½ long ft. depeposit a charred post, raise Mound of earth 2½ feet high from pits 24 in x 24 in x 12 in deep

Between Townships 33 & 34 North

Chains	
80.00	Set a Cedar post 4 in x 4 in by 4½ ft. deposite charde stake raise Mound of earth 2½ ft. high from pits 24 in x 24 in x 12 in deep for Corner to Sections 1. 2. 35 and 36 Surface rolling. Soil sandy and generally 2d rate

Between Ranges 17 West 6th P. M.

Chains	
	West on true line Between Sections 2 & 35 Variation 13° 45' East
10.00	Drain descends North.
40.00	Set a Cedar post 2 in x 3 in x 4½ ft. deposit a charred stake raise Mound of earth 2½ ft. high from pits 24 in x 24 in x 12 in deep for ¼ section Corner
80.00	Set a Cedar post 4 in x 4 in x 4½ ft long. deposit charred stake raise mound of earth 2½ ft high, from pits 24 in x 24 in x 12 in deep for Corner to Sections 2. 3. 34 and 35. Surface rolling Soil sandy 2d rate.

Between Townships 33 & 34 North, Range 17 West 6th P.M.

Chains	
	West on true line Between Sections 3 & 34 Variation 13° 45' East
27.50	Drain descends North
40.00	Set a cedar post 2 in × 3 in × 4½ ft long, deposit. Chained post, raise mound 2½ ft high of earth, from pits 24 in × 24 in × 12 in deep for ¼ Section Corner
49.50	Drain water in holes descends North
80.00	Set a Cedar post 4 in × 4 in × 4½ ft long, raise Mound 2½ ft high of earth from pits 24 in × 24 in × 12 in deep for Corner to Sections 3. 4. 33 and 34 Surface rolling Soil Sandy 2d rate

Chains	
	West on a true line between Sections 4 and 33 Variation 13° 45' East
40.00	Set a Cedar post 2 in × 3 in × 4½ ft long, raised mound 2½ ft high of earth, from pits 24 in × 24 in × 12 in deep for ¼ Section Corner
80.00	Set a Cedar post 4 in × 4 in × 4½ ft long, deposit Chained stake, raise mound of earth 2½ ft high from pits 24 in × 24 in × 12 in deep for Corner to Sections 4. 5 32 and 33 Surface gently rolling Soil Sandy 2d rate

Between Townships 33 & 34

Chains	
	West on true line Between Sections 5 & 32 Variation 13° 45' East
38.00	Wagon road to Black Hills
40.00	Set a Cedar post 2 in x 3 in x 4½ ft long. deposit charred stake. Raise Mound of earth 2½ ft high, from pits 24 in x 24 in x 12 in deep for ¼ section Corner
80.00	Set a Cedar post 4 in x 4 in x 4½ ft long, deposit charred stake, raise mound of earth 2½ ft. high from pits 24 in x 24 in x 12 in deep for Corner to Sections 5. 6. 31 & 32. Surface rolling Soil Sandy 2d rate

Range 17 West of the 6th P. M.

Chains	
	West on a true line Between Sections 6 and 31 Variation 13° 45' East
40.00	Set a Cedar post 2 in x 3 in x 4½ ft long. deposit charred stake. raise Mound of earth 2½ ft high, from pits 24 in x 24 in x 12 in deep for ¼ Section Corner
80.00	Set a Cedar post 5 in x 5 in 4½ ft long, deposite charred stake, raise Mound of earth 3 ft. high from pits 26 in x 26 in x 16 in deep for Corner to Townships 33 and 34 Ranges 17 and 18 West Sections 1. 6. 31 & 36 Surface rolling, Soil Sandy 2d rate.

Township 33 North, Between

Chains	
	From the Corner to Town-Ships 33 and 34 North Ranges 17 and 18 West I run South on a true line between Sections 1 and 6 Variation 13° 35' E.
40.00	Set a cedar post 2 in x 3 in x 4½ ft long deposit Charred stake, raise mound of earth 2½ ft high from pits 24 in x 24 in x 12 in deep for ¼ Section Corner.
80.00	Set a Cedar post 4 in x 4 in x 4½ ft, deposit Charred stake raise mound of earth 2½ ft high from pits 24 in x 24 in x 12 in deep for Corner to sections 1. 6. 7 and 12. Surface rolling Soil Sandy 2d rate

Ranges 17 and 18 West of 6th P.M.

Chains	
	South on a true line. Between Sections 7 and 12 Variation 13° 35' East
40.00	Set a Cedar post 2 in x 3 in 4½ ft long deposit Charred stake raise mound of earth 2½ ft high, from pits 24 in x 24 in x 12 in deep, for ¼ Section Corner
80.00	Set a Cedar post 4 in x 4 in x 4½ ft long, deposit Charred stake, raise Mound of earth 2½ ft high, from pits 24 in x 24 in x 12 in deep for corner to sections 7. 12. 13 and 18. Surface rolling Soil Sandy 2d rate.

Township 33 North. Between Ranges 17 and 18 West of the 6th P.M.

Chains	
	South on true line, Between Sections 18 and 18 Variation 13° 35' East
40.00	Set a Cedar post 2 in x 3 in x 4½ ft. long, deposit Charred stake, raise mound of earth 2½ ft. high from pits 24 in x 24 in x 12 in deep for ¼ Section Corner
80.00	Set a Cedar post 4 in x 4 in x 4½ ft. long, deposit Charred stake, raise Mound of earth 2½ ft high, from pits 24 in x 24 in x 12 in deep for Corner to Sections 13, 18 19 & 24
	Surface rolling, Soil Sandy 2d rate

Chains	
	South on true line, Between Sections 19 and 24 Variation 13° 35' East
40.00	Set a Cedar post 2 in x 3 in x 4½ ft long, deposit Charred stake, raise mound of earth 2½ ft high, from pits 24 in x 24 in x 12 in deep for ¼ Section Corner
80.00	Set a Cedar post 4 in x 4 in x 4½ ft long, deposit Charred stake, raise mound of earth 2½ ft high from pits 24 in x 24 in x 12 in deep for Corner to Sections 19, 24, 25 and 30.
	Surface rolling, Soil sandy 2d rate

Township 33 North Between

Chains	
	South on true line.
	Between Sections 25 and 30
	Variation 13° 35 East
40.00	Set a Cedar post 2 in x 3 in x 4½ ft long deposit Charred post. raised mound of earth 2½ ft high from pits 24 in x 24 in x 12 in deep for ¼ Section Corner.
80.00	Set a Cedar post 4 in x 4 in x 4½ feet long. deposit Charred Stake, raise Mound 2½ ft high of earth from pits 24 in x 24 in x 12 in deep for Cor to Sec 25. 30. 31 & 36.
	Surface rolling
	Soil Sandy 2d rate
	omitted
9.00	Enter Canon skirted with oak descends South East
12.50	Stream 3 links wide runs South East
16.00	Stream 5 links wide runs S. W.
17.50	Stream 5 links wide runs S. E.
19.50	Leave Canon descends South East

Ranges 17 and 18 West of 6th P. M.

Chains	
	South on true line
	Between Sections 31 and 36
	Variation 13° 35 East
11.00	Deep ravine descends South on line
56.00	Enter River Bottom E & W
61.00	Enter Cottonwood timber E & W
67.87	Intersect the Niobrara River and set post for Meander Corner on North and left Bank of river. From which a Cottonwood 14 in dia bears N. 7° 30' W. 100 lks dist a Cottonwood 18 in dia. bear N 43 W 95 links dist
	Surface broken
	Soil 2d rate
	Timber Bur Oak and Cottonwood.
	May 16th 1875

T. 33 R 17 W. 6th P M

General Description
The surface of this township is generally gently rolling soil sandy 2d rate.

The Niobrara River Courses through the southern portion. Along which there is a small amount of bottom land, back of which are bluffs considerably broken by ravines and Canons and skirted by bur Oak and Cottonwood timber)

Township 34 N. Between Ranges 17 & 18.

Chains	
	From the Corner to Townships 33 and 34 North Ranges 17 & 18 W North on Range line Between Sections 31 & 36 Variation 13° 35'
40.00	Set a Cedar post 2 in x 3 in 4 1/2 ft long. deposit charred stake, raise Mound of earth 2 1/2 ft. high from pits 24 in x 24 in x 12 in deep for 1/4 Section Corner
56.00	Wagon trail bears N W & S E
80.00	Set a cedar post 4 in x 4 in x 4 1/2 ft. long. deposit charred stake raise Mound of 2 1/2 ft high earth from pits 24 in x 24 in 12 in deep for corner to sections 25. 30. 31 & 36
	Surface rolling
	Soil 2d rate sandy

Township 34 North Between

Chains	
	North Between Section 25 and 30
	Variation 13° 35' East
40.00	Set a cedar post 2 in x 3 in x 4½ ft long deposit charred stake raise mound of earth 2½ ft high from pits 24 in 24 in x 12 in deep for ¼ Section Corner
80.00	Set a Cedar post 4 in x 4 in x 4½ ft long, deposit charred stake, raise Mound of earth 2½ ft high, from pits 24 in x 24 in x 12 in deep for corner to sections 19, 24, 25 and 30
	Surface gently rolling
	Soil Sandy 2d rate.

Ranges 17 and 18 West 6th P.M.

Chains	
	North Between Sections 19 and 24
	Variation 13° 35' East
40.00	Set a Cedar post 2 in x 3 in x 4½ ft. long, deposit charred stake raise Mound 2½ ft high from pits 24 in x 24 in x 12 in deep for ¼ Section Corner.
80.00	Set a Cedar post 4 in x 4 in x 4½ ft long, deposit charred stake raise Mound 2½ ft high from pits 24 in x 24 in x 12 in deep for Corner to sections 13, 18, 19 and 24
	Surface rolling
	Soil Sandy 2d rate.

Township 34 North 9 Between

Chains	North 9 Between Sections 13 and 18
	Variation 13° 35' East
40.00	Set a Cedar post 2 in x 3 in x 4½ ft long, deposit Charred Stake, raise Mound of earth 2½ ft. high, from pits 24 in x 24 in x 12 in deep for ¼ Section Corner
74.64	Stream 7 links wide runs North East
80.00	Set a Cedar post 4 in x 4 in x 4½ ft long, deposit Charred stake raise Mound of earth 2½ ft high from pits 24 in x 24 in x 12 in deep for Corner to Sections 7. 12. 13 & 18 Surface gently rolling Soil Sandy 2d rate.

Ranges 17 and 18 West 6th P.M.

Chains	North 9 Between Sections 7 and 12
	Variation 13° 35' East
20.00	Enter 9 Bottom bears N.W. & S.E.
40.00	Set Cedar post 2 x 3 in x 4½ ft. 1 ft deep, deposit charred stake raise mound of earth 2½ ft high from pits 24 x 24 x 12 in deep for gr. sec. cor.
61.45	Intersect the right bank of the Keya-paha River and set a Cedar post 2 in x 3 in x 4½ ft. high, deposit Charred stake, raise Mound of earth, 2½ ft high from pits 24 in x 24 in x 12 in deep for Mander Corner to fractional Sections 7 & 12 on right bank of Keya-paha river.
	May 17th 1875

Township 33 North Between Ranges 18 and 19 West of the 6 P.M.

Chains	
	From the established Corner on the 8th Standard Parallel North Corner to Township 33 North Ranges 18 and 19 West. I run North between Sections 31 & 36
	Variation 13° 40' East
8.00	Enter Canon bears S.E.
16.50	Leave Canon descends S.E. skirted with Oak Iron & Box wood
31.00	Enter Canon descends S.E skirted with Cottonwood & Cedar
36.00	Leave same descends S.E.
40.00	Set a post for 1/4 section Corner, from which an Oak 10 in. dia bears N 2° W 1.00 lks dist, an Oak 8 in dia bears N 40° W 80 lks dist
49.00	Stream 5 links wide runs N.E.
50.00	Leave Canon descend S.E
74.00	Enter Canon descend S.E.
80.00	Set a Cedar post 4 in x 4 in x 4½ ft long, deposit charred stake, raise Mound 2½ ft high from pits 24 in x 24 in x 12 in deep Corner from which an Oak 14 in dia, bears S 74 W 200 lks dist for Corner to sections 25. 30. 31 & 36
	Surface Broken Soil 2d rate
	Timber Oak, Cottonwood, Ironwood Cedar & Box wood

Chains	
	North between Sections 25 and 30
	Variation 13° 40' East
40.00	Set a Cedar post 2 in x 3 in x 4½ ft long, deposit charred stake, raise mound of earth 2½ ft high from pits 24 in x 24 in x 12 in deep for 1/4 Section Corner
80.00	Set a cedar post 4 in x 4 in x 4½ ft long, deposit charred stake raise Mound of earth 2½ ft high from pits 24 in x 24 in x 12 in deep for corner to sections 19. 24. 25 and 30.
	Surface level Table land Covered with Buffalo grass Soil 2d rate

Township 33 North. Between Ranges 18 and 19 West of 6th P.M.

Chains	
	North Between Sections 19 and 24
	Variation 13° 40 East
40.00	Set a Cedar post 2 in x 3 in 4½ ft high deposit Charred stake, raise Mound 2½ ft high, from pits 24 in x 24 in x 12 in deep for ¼ section corner
80.00	Set a cedar post 4 in x 4 in x 4½ ft long, deposit charred stake, raise Mound 2½ ft high from pits 24 in x 24 in x 12 in deep for corner to sections 13. 18. 19 & 24
	Surface level table land covered with a thick growth of buffalo grass.
	Soil 2d rate

Chains	
	North between: Sections 13 and 18
	Variation 13° 40 East
40.00	Set a cedar post 2 in x 3 in 4½ ft long, deposit charred stake raised Mound 2½ ft high from pits 24 in x 24 in x 12 in deep for ¼ Section Corner
80.00	Set a cedar post 4 in x 4 in x 4½ ft long, 12 in deep deposit charred stake, raise mound of earth 2½ ft high from pits 24 in x 24 in x 12 in deep for Corner to Sections 7. 12. 13 and 18
	Surface gently rolling
	Soil 2d rate.

Township 33 North, Between

Chains	
	North & Between Sections 7 and 12
	Variation 13° 40 East
40.00	Set a Cedar post 2 in x 3 in x 4½ ft long, deposit Charred stake, raise Mound of earth 2½ ft high from pits 24 in x 24 in x 12 in deep for ¼ Section Corner
80.00	Set a Cedar post 4 in x 4 in x 4½ ft long, deposit Charred stake, raise Mound of earth 2½ ft high from pits 24 in x 24 in x 12 in deep for Corner to Sections 1. 6. 7 and 12
	Surface gently rolling
	Soil clay loam 2d rate

Ranges 18 and 19 West of 6th P. M.

Chains	
	North Between Sections 1 and 6
	Variation 13° 40 East
40.00	Set a Cedar post 2 in x 3 in x 4½ ft long, deposit Charred stake, raise a Mound 2½ ft high from pits 24 in x 24 in x 12 in deep for ¼ Section Corner
80.00	Set a Cedar post 5 in x 5 in x 4½ ft long deposit Charred stake, raise Mound of earth 3 ft high from pits 26 in x 26 in x 16 in deep for Corner to Townships 33 and 34 North, Ranges 18 and 19 West, and Sections
	Surface rolling
	Soil sandy 3d rate

Bet. Townships 33 and 34 North

chains	
	From the Corner to Townships 33 and 34 North Ranges 18 and 19 West of 6th P.M. I run East on a random line between Townships 33 + 34 setting temporary half mile and mile posts at every 40 and 80 chains and at 5 miles 79 chains and 30 links intersect the East Boundary of Township 150 links South of the corner to Townships 33 + 34 Ranges 17 + 18 West. My correction will therefore be 70 links West and 25 links North per mile and my course will be
	S 89° 49' W.

Ranges 18 West of the 6th P.M.

chains	
	From the Corner to Townships 33 and 34 North Ranges 17 and 18 West I run
	S 89° 49' W. on a true line
	Between Sections 1 + 36
	Variation 13° 40' East
19.50	Enter valley bears N + S
40.00	Set a Cedar post 2 in × 3 in × 4½ ft. long. Deposit charred stake raise Mound of earth 2½ ft high from pits 24 in × 24 in × 12 in deep for ¼ Section Corner
80.00	Set a Cedar post 4 in × 4 in × 4½ ft high, deposit charred stake raise mound of earth 2½ ft high from pits 24 in × 24 in × 12 in deep for Corner to Sections 1.2. 35 & 36. — surface of Upland rolling soil sandy 3d rate
	surface of valley level soil 2d rate

Between Townships 33 & 34 N.

chains	
	S 89° 49' W on a true line Between Sections 2 & 35 Variation 13° 40' East
28.00	Leave valley N.E. and S.E.
40.00	Set a Cedar post 2 in x 3 in x 4½ ft long, deposit Charred stake, raised Mound of earth 2½ ft high from pits 24 in x 24 in x 12 in deep for ¼ Section Corner
80.00	Set a cedar post 4 in x 4 in x 12 in deep, deposit Charred stake, raise Mound 2½ ft high from pits 24 in x 24 in x 12 in deep for Corner to sections 2. 3. 34 and 35
	Surface of valley level soil 2d rate
	Surface of upland rolling Sand Hills
	Soil 3rd

Range 18 West of the 6th P. M.

chains	
	S. 89° 49' W. on a true line Between Sections 3 & 34 Variation 13° 40' East
40.00	Set a Cedar post, 2 in x 3 in x 4½ ft long, deposit Charred stake raise mound of earth 2½ ft high, from pits 24 in x 24 in x 12 in deep for ¼ Section Corner
80.00	Set a cedar post, 4 in x 4 in x 4½ ft long, 12 in deep, deposit Charred stake, raise mound of earth 2½ ft high, from pits 24 in x 24 in x 12 in deep for corner to Sections 3. 4. 33 and 34.
	Surface rolling Sand hills
	Soil sandy 3d rate

Between Townships 33 and 34 N.

	Chains	
		S 89° 49' W on a true line Between Sections 4 and 33 Variation 13° 40' East
40	40.00	Set a Cedar post 2 in x 3 in x 4½ ft long, deposit charred stake, raise mound 2½ ft high, from pits 24 in x 24 in x 12 in deep for 1/4 Section Corner
74	80.00	Set a Cedar post 4 in x 4 in x 4½ long, deposit charred stake, raise mound of earth 2½ ft high from pits 24 in x 24 in x 12 in deep for Corner to Sections 4. 5. 32 and 33
80		Surface rolling sand hills soil sandy 3d rate

Range 18 West of the 6th P. Mer

Chains	
	S 89° 49' W on a true line Between Sections ~~4 & 33~~ 5 & 32 Variation 13° 40' East
40.00	Set a Cedar post 2 in x 3 in x 4½ ft long, deposit charred stake raise mound of earth 2½ ft high, from pits 24 in x 24 in x 12 in deep for 1/4 Section Corner
80.00	Set a Cedar post 4 in x 4 in x 4½ ft high, deposit charred stake raise mound of earth 2½ ft high, from pits 24 in x 24 in x 12 in deep for Corner to Sections 5. 6. 31 & 32.
	Surface rolling sand hills, soil sandy 3d rate.

Between Townships 33 and 34 N. Range 18 W. of 6th P. M.

	Chains	
		S 89° 49' W. on a true line Between Sections 6 and 31 Variation 13° 40' East
1	40.00	Set a Cedar post 2 in x 2 in x 4½ ft long, deposit charred stake, raise mound of earth 2½ ft. high, from pits 24 in x 24 in x 12 in deep for ¼ Section Corner
1	79.30	To the Corner to Townships 33 and 34 North, Ranges 18 and 19 West.
		Surface rolling sand hills soil sandy 3d rate
		May 19th 1875.

Chains	
	General Description.
	The surface of this Township is broken through its southern portion by stream ravines and canons, all of which are skirted by Oak, Cottonwood, Cedar and pine timber.
	The central portion is a high table land composed of a dark loam and clay soil, which is covered with a thick growth of buffalo grass.
	The Northern portion is composed of sand hills, containing a small account of bunch grass.

Township 34 North Between Ranges 18 and 19 West of 6th P. M.

Chains	
	From the Corner to Township 33 and 34 North, Ranges 18 & 19 W. I run North between sections 31 and 36.
	Variation 13° 45' East
40.00	Enter bottom bears E. and W. and Set a Cedar post, 2 in × 3 in × 4½ ft long 12 in deep, deposit Charred stake, raise Mound of earth 2½ ft high from pits 24 in × 24 in × 12 in deep for ¼ Section Corner
74	
80.	
80.00	Set a Cedar post, 4 in × 4 in × 4½ ft long, deposit Charred stake raise Mound of earth 4½ ft high, from pits 24 in × 24 in × 12 in deep for corner to sections 25. 30. 31 36
	Surface rolling sand hills
	Soil sandy 3d rate

Chains	
	North between Sections 25 and 30
	Variation 13° 45' East
40.00	Set a cedar post, 2 in × 3 in × 4½ ft long, deposit charred stake, raise mound of earth 2½ ft high from pits 24 in × 24 in × 12 in deep for ¼ Section Corner
40.50	Creek 12 links wide runs N.E.
62.50	Spring branch 2 links wide runs S.E.
80.00	Set a Cedar post 4 in × 4 in × 4½ ft long, deposit charred stake raise mound of earth 2½ ft. high, from pits 24 in × 24 in × 12 in deep for Corner to Sections 19 ~~and~~ × 24 25 + 30
	Surface gently rolling
	Soil sandy 3d rate.

Township 34 N. Ranges 18 and 19 West of 6th P.M.

Chains	
	North Between Sections 19 and 24
	Variation 13° 45' East
40.00.	Set a Cedar post 2 in x 3 in x 4½ ft long, deposit charred stake raise mound of earth 2½ ft. high, from pits 24 in x 24 in x 12 in deep for ¼ Section Corner
63.00	Wagon trail W.
64.00	Drain descend E
80.00	Set a Cedar post 4 in x 4 in x 12 in deep, deposit charred stake raise mound of earth 2½ ft high, from pits 24 in x 24 in x 12 in deep for corner to sections 13. 18. 19 & 24
	Surface gently rolling
	Soil sandy 2d rate

Chains	
	North Between Sections 13 and 18
	Variation 13° 45' East
40.00	Set a Cedar post 2 in x 3 in x 4½ ft long, deposit charred stake, raise mound of earth 2½ ft high from pits 24 in x 24 in x 12 in deep for ¼ section corner.
80.00	Set a Cedar post 4 in x 4 in x 4½ ft long, deposit charred stake, raise mound of earth 2½ ft high from pits 24 in x 24 in x 12 in deep for corner to sections 7. 12. 13 and 18
	Surface gently rolling.
	Soil 2d rate.

Township 34 North. Between Ranges 18 and 19 W. of 6th P. M.

Chains	
	North Between Sections 7 and 12
	Variation 13° 45' East
20.00	Head of Spring branch, N. E.
40.00	Set a Cedar post 2 in x 3 in x 4½ ft long, deposit charred stake, raise mound of earth 2½ ft high, from pits 24 in x 24 in x 12 in deep for ¼ section Corner.
80.00	Set a Cedar post 4 in x 4 in x 4½ ft long, deposit charred stake raise mound of earth 2½ ft high from pits 24 in x 24 in x 12 in deep for Corner to section 1. 6. 7 & 12.
	Surface Gently rolling soil black sandy loam 1st rate

Chains	
	North Between Sections 1 and 6
	Variation 13° 45' East
40.00	Set a Cedar post 2 in x 3 in x 4½ ft long, deposit charred stake, raised mound of earth 2½ ft high, from pits 24 in x 24 in x 12 in deep for ¼ Section Corner.
80.00	Set a Cedar post 5 in x 5 in x 4½ ft long, deposit charred stake raise mound of earth 2½ ft high from pits 26 in x 26 in 12 in deep, for corner to Townships 34 and 35 North, Ranges 18 and 19 West and Sections 1. 6. 31 & 36.
	Surface Gently Rolling. Soil black sandy loam 1st rate

Between Townships 34 and 35 N.

Chains	
	From the Corner to Townships 34 and 35 N. Ranges 18 and 19 W. Knowing that this line will reach the Keya-paha River in less than Six Miles I run East on a true line between sections 6 and 31
	Variation 13° 50'
40.00	Set a Cedar post 2 in x 3 in x 4½ ft long. deposit charred stake raise mound of earth 2½ ft. high from pits 24 in x 24 in x 12 in deep for ¼ Section Corner
50.00	Enter Bottom bears N.W. & S.E.
63.00	Intersect right bank of the Keya-paha River and set a Cedar post 2 in x 3 in x 4½ ft long, deposit charred stake raise mound of earth 2½ ft. high from pits 24 in x 24 in x 12 in deep for Meander Corner to fractional sections 6 and 31
	Surface of upland gently rolling Soil 2d rate
	Surface of bottom level. Soil 1st rate

Range 18 West of the 6th Prin. Mer.

Chains	
	From the Corner to Townships 34 and 35 N. Ranges 18 and 19 W. I run North Between Sections 31 & 36 T. 35 R. 18 & 19 W.
	Variation 13° 45' East
38.00	Enter Bottom bears N.E. and S.W.
40.00	Set a Cedar post 2 in x 3 in x 4½ ft long, deposit charred stake, raise Mound of earth 2½ ft high from pits 24 in x 24 in x 12 in deep for ¼ Section Corner
42.50	Intersect the Keya-paha River and set a Cedar post 2 in x 3 in x 4½ ft long, deposit charred stake, raise mound of earth 2½ ft high from pits 24 in x 24 in x 12 in deep for Meander Corner to fractional sections 31 and 36. From which
	A Cottonwood 10 in dia bears West 150 lks dist.
	Surface gently rolling Soil 1st rate
	May 20th 1875.

Township 33 North, Between

Chains	
	From the corner to Township 33 North, Ranges 19 and 20 West on the 8th Standard Parallel North. Run North Between Sections 31 and 36 variation 13° 45' E
39.00	Ravine skirted with scattering Pine timber bears N.E.
40.00	Set a Cedar post 2 in x 3 in x 4½ ft long, deposit charred stake, raise Mound of earth 2½ ft high, from pits 24 in x 24 in x 12 in deep for ¼ Section Corner
	From which
	A Pine 20 in dia bears N 87° E 125 lks dist
47.00	Ravine descends S.E.
68.00	Dry creek bed descends S.E.
80.00	Set a Cedar post 4 in x 4 in 4½ ft long deposit charred stake raise Mound of earth 2½ ft high from pits 24 in x 24 in x 12 in deep for corner to sections 25. 30 31 and 36
	Surface rolling
	Soil 2d rate

Ranges 19 and 20 West of 6th Prin. Mer.

Chains	
	North Between Sections 25 and 30
	Variation 13° 45' East
40.00	Set a Cedar post 2 in x 3 in x 4½ ft long deposit charred stake raise Mound of earth 2½ ft high from pits 24 in x 24 in x 12 in deep for ¼ Section Corner.
80.00	Set a Cedar post 4 in x 4 in x 4½ ft long, deposit charred stake raise Mound of earth 2½ ft high from pits 24 in x 24 in x 12 in deep for Corner to Sections 19, 24, 25 and 30.
	Surface rolling
	Soil 2d rate.

Township 33 North, Between

Chains	
	North Between Sections 19 and 24
	Variation 13° 45' East
40.00	Set a Cedar post, 2 in × 3 in × 4½ ft long, deposit Chained stake raise Mound of earth 2½ ft high from pits 24 in × 24 in × 12 in deep for ¼ Section Corner
80.00	Set a Cedar post 4 in × 4 in × 4½ ft long, deposit Chained stake raise Mound of earth 2½ ft high from pits 24 in × 24 in × 12 in deep for corner to sections 13, 18, 19 and 24.
	Surface rolling
	Soil 2d rate

Ranges 19 and 20 West of 6th Prin. Mer.

Chains	
	North Between Sections 13 and 18
	Variation 13° 45' East
8.50	Drain descends N. W.
40.00	Set a Cedar post, 2 in × 3 in × 4½ ft long, deposit Chained stake, raise Mound of earth 2½ ft high from pits 24 in × 24 in × 12 in deep for ¼ Section Corner
80.00	Set a Cedar post, 4 in × 4 in × 4½ ft long, deposit Chained stake raise mound of earth 2½ ft high from pits 24 in × 24 in × 12 in deep for corner to sections 7, 12, 13 and 18
	Surface rolling.
	Soil 2d rate.

Township 33 North. Between

Chains	
	North Between Sections 7 and 12
	Variation 13° 45' East
40.00	Set a Cedar post 2 in x 3 in x 4 1/2 ft long deposit Charred stake, raise Mound of earth 2 1/2 ft high from pits 24 in x 24 in x 12 in deep for 1/4 Section Corner
80.00	Set a Cedar post 4 in x 4 in x 4 1/2 ft long deposit Charred stake raise Mound of earth 2 1/2 ft high from pits 24 in x 24 in x 12 in deep for Corner to Sections 1. 6. 7 and 12
	Surface gently rolling Soil 2d rate

Ranges 19 and 20 W. of 6th P. M.

Chains	
	North Between Sections 1 and 6
	Variation 13° 45' East
40.00	Set a Cedar post 2 in x 3 in x 4 1/2 ft long deposit Charred stake raise Mound of earth 2 1/2 ft high from pits 24 in x 24 in 12 in deep for 1/4 Section Corner
80.00	Set a Cedar post 3 in x 5 in x 5 ft long deposit Charred stake, raise Mound of earth 3 ft high from pits 26 in x 26 in 16 in deep for Corner to Townships 33 and 34. Ranges 19 & 20 and Sections 1. 6. 31 and 36.
	Surface gently rolling Soil 2d rate.

Between Townships 33 and 34

Chains	
	From the Corner to Townships 33 and 34 N. Range 19 West I run East on a random line between townships 33 and 34
	Variation 13° 30' East
	Setting half mile and mile posts at every 40 and 80 chains and at 5 miles 77 chains and 66 links Intersected the East Boundary 182 links North of the corner to Townships 33 & 34 N. Ranges 18 and 19 W. My correction will therefore be 2 34 links West 30 1/3 links South per mile, and the Course will be N 89° 47' W

N. Range 19 West of 6th Prin. Mer.

Chains	
	From the Corner to Townships 33 and 34 N. Ranges 18 and 19 W. I run N 89° 47' W on true line between Sections 1 and 36
	Variation 13° 30' East
34.50	Enter Bottom bears N. and S.
40.00	Set a Cedar post 2 in x 3 in x 4 1/2 ft long, deposit charred stake, raise Mound of earth 2 1/2 ft high from pits 24 in x 24 in x 12 in deep for 1/4 Section Corner
80.00	Set a Cedar post 4 in x 4 in x 4 1/2 ft long, deposit charred stake raise Mound of earth 2 1/2 ft high from pits 24 in x 24 in x 12 in deep for Corner to Sections 1. 2. 35 & 36 Surface of upland gently rolling surface of bottom level soil of entire line 2d rate.

Between Townships 33 and 34

Chains	
	N. 89° 47' W. on a true line Between Sections 2 and 35 Variation 13° 30' East
26 84	Stream 12 links wide runs North.
40.00	Set a Cedar post 2 in x 3 in x 4½ ft long deposit charred stake raise mound of earth 2½ ft high from pits 24 in x 24 in x 12 in deep for ¼ Section Corner
80.00	Set a Cedar post 4 in x 4 in x 4½ ft long. deposit charred stake raise mound of earth 2½ ft high from pits 24 in x 24 in x 12 in deep for corner to Sections 2. 3. 34 and 35.
	Surface gently rolling, Soil sandy 2d rate.

N. Range 19 West of 6th Prin. Mer.

Chains	
	N 89° 47' W. on a true line Between Sections 3 + 34 Variation 13° 30' East.
40.00	Set a Lime stone 14 in x 11 in x 9 Excavated two pits 24 in x 24 in x 12 in deep on line for ¼ sec. Corner
80.00	Set a Lime Stone 11 in x 10 in x 7 in and excavated two pits 24 in x 24 in x 12 in deep on line. for corner to Sections 3. 4. 33 + 34
	Surface level Soil sandy 2d rate

Between Townships 33 + 34 N. Range 19 West of the 6th P.M.

Chains	
	N. 89° 47' W on a true line Between Sections 4 + 33. Variation 13° 50
40.00	Set a Lime Stone 10 in x 8 in x 5 in and excavated two pits 24 in x 24 in x 12 in deep on line for 1/4 Section Corner
47 50	Leave bottom bears N. & S.
80.00	Set a Lime Stone 14 in x 7 in x 8 in and excavated two pits 24 in x 24 in x 12 in deep on line for Corner to Sections 4. 5. 32 + 33. Surface of bottom level Soil 2d rate Surface of upland Sand hills soil sandy 3d rate

Chains	
	N 89° 47' W on a true line Between Sections 5 and 32 Variation 13° 50' East
40.00	Set a Lime Stone 13 in x 11 in x 9 in and excavated two pits 24 in x 24 in x 12 in deep on line for 1/4 Section Corner
80.00	Set a Lime Stone 12 in x 9 in x 6 in and excavated two pits 24 in x 24 in x 12 in deep for Corner to Sections 5. 6. 31 + 32 Surface rolling. Soil 2d rate.

Between Townships 33 & 34 N.

Chains	
	N 89° 47' W. on true line Between Sections 6 & 31 Variation 13° 50' East
40.00	Set a Lime Stone 10 in x 8 in x 5 in. and excavate two pits 2½ in x 24 in x 12 in deep for ¼ Section.
77.66	To the Corner to Townships 33rd and 34 N. Ranges 19 and 20 W.
	Surface gently rolling Soil 2d rate
	May 21st 1875

General Description.
The surface of this is rolling the soil 2d rate.
It is watered by a beautiful stream of pure water 12 links wide running Northerly thrown the Township
It is well adapted to grazing and agricultural purposes

Range 19 West of 6th Prin. Mer.

Chains	
	From the corner to Townships 33rd 34 N. Ranges 19 and 20 West. I run North Between Sections 31 and 36 Variation 13° 55 E.
40.00	Set a Cedar post 2 in x 3 in x 4½ ft long deposit Charred stake raise mound of earth 2½ ft high from pits 24 in x 24 in x 12 in deep for ¼ Section Corner
80.00	Set a Cedar post 4 in x 4 in x 4½ ft long. deposit Charred stake, raise Mound of earth 2½ ft high from pits 24 in x 24 in x 12 in deep for Corner to Sections 25. 30. 31 and 36
	Surface Gently rolling Soil 2d rate

Township 34 North, Between Ranges 19 and 20 W. of 6th P.M.

Chains	North Between Sections 25 and 30
	Variation 13° 55' East
40.00	Set a Cedar post 2 in x 3 in 4½ ft long, deposit charred stake, raise Mound of earth 2½ ft high, from pits 24 in 24 in 12 in deep for ¼ Section Corner
65.00	Enter Bottom bears N.E. and S.W.
80.00	Set a Cedar post 4 in x 4 in x 4½ ft long, deposit charred stake raise Mound of earth 2½ ft high from pits 24 in x 24 in x 12 in deep for Corner to Sections 19, 24, 25 & 30
	Upland Gently rolling
	Soil 2d rate
	Bottom level
	Soil 2d rate.

Chains	North Between Sections 19 and 24
	Variation 13° 55' East
40.00	Set a Cedar post 2 in x 3 in x 4½ ft long, deposit charred stake, raise Mound of earth 2½ ft high, from pits 24 in x 24 in x 12 in deep for ¼ Section Corner
51.10	Stream 10 links wide runs N.E.
67.00	Leave Bottom bears N.E. & S.W.
80.00	Set a Cedar post 4 in x 4 in x 4½ ft long, deposit charred stake raise Mound of earth 2½ ft high from pits 24 in x 24 in x 12 in deep for Corner to Sections 13, 18, 19 and 24
	Surface of bottom level
	Soil 2d rate
	Surface of upland rolling
	Soil 2d rate

Township 34 North, Between

Chains	
	North Between Sections 13 and 18
	Variation 13° 55' East
40.00	Set a cedar post, 2 in x 3 in x 4½ ft long, deposit charred stake raise Mound of earth 2½ ft high from pits 24 in x 24 in x 12 in deep for 1/4 Section Corner
61.00	Drain descends East
80.00	Set a cedar post 4 in x 4 in x 4½ ft. long, deposit charred stake raise Mound of earth 2½ ft high from pits 24 in x 24 in x 12 in deep for corner to Sections 7. 12. 13 & 18
	Surface Gently rolling
	Soil 2d rate

Ranges 19 and 20 West of 6th P. M.

Chains	
	North Between Sections 7 & 12
	Variation 13° 55' East
40.00	Set a Cedar post 2 in x 3 in x 4½ ft long, deposit charred stake, raise Mound of earth 2½ ft high from pits 24 in x 24 in x 12 in deep for 1/4 Sec Corner.
80.00	Set a cedar post 4 in x 4 in 4½ ft long, 12 in deep, deposit charred stake, raise Mound of earth 2½ ft high, from pits 24 in x 24 in x 12 in deep for corner to sections 1. 6. 7 & 12.
	Surface gently rolling
	Soil 2d rate

Township 34 N. Between Ranges 19 & 20 W

Chains	
	North Between Sections 1 and 6
	Variation 13° 55' East
40.00	Set a cedar post 2 in x 3 in 4½ long, deposit charred stake raise Mound of earth
53.00	Drain descends East
80.00	Set a Cedar post 5 in x 5 in x 5 ft long, deposit charred Stake, raise Mound of earth 3 ft high, from pits 26 in x 26 in 16 in deep for corner to Section 1.6.31 & 36 and Townships 34 and 35 North Ranges 19 and 20 West Surface Gently rolling Soil Sandy 2d rate

Between Township 34 and 35 N. Range 19 W.

From the Corner to Township 34 and 35 N. Ranges 19 and 20 West. I run East on a random line between Townships 34 & 35

Variation 13° 45 E

I set half mile and mile posts at every 40 and 80 Chains and at 5 miles 77 chains and 40 links Intersect the East Boundary of township 5 links South South of the Corner to Township 34 & 35 N. Ranges 18 and 19 W My correction will therefore be 260 links West and 1 lk North per mile and my course will be

~~S 89° 59 2/13 W~~

Between Townships 34 and 35 North

Chains	
	From the corner to Townships 34 & 35 North Ranges 18 and 19 West I run S ~~89° 59' 20"~~ West W on a true line between Sections 1 and 36
	Variation 13° 45' E
40.00	Set a Cedar post 2 in x 3 in x 4½ ft long, deposit charred stake raise Mound of earth 2½ ft high from pits 24 in x 24 in x 12 in deep for ¼ Section Corner
49.93	Stream 3 lks wide 1 links N. E.
80.00	Set a Cedar post 4 in x 4 in 4½ ft long, deposit charred stake raise Mound of earth, 2½ ft high, from pits 24 in x 24 in x 12 in deep for corner to sections 12: 35 and 36
	Surface gently rolling Soil Sandy 2d rate

See page 66

Range 19 West of the 6th P. M.

Chains	
	~~S 89° 59' 20"~~ West W on a true line Between Sections 2 and 35
	Variation 13° 40' East
40.00	Set a Sand Stone 20 in x 12 in x 4 in and excavate two pits 24 in x 24 in x 12 in deep on line for ¼ Section Corner
80.00	Set a Sand Stone 36 in x 12 in x 4 in and excavate two pits 24 in x 24 in x 12 in on line for Corner to Sections 2. 3. 34 & 35
	Surface Gently rolling Soil Sandy 2d rate

Between Townships 34 and 35 N

Chains	
	~~S 89° 59' 40' West~~ West on a true line
	Between Sections 3 & 34
	Variation 13° 45' E
33.00	Drain. Water in holes
40.00	Set a Yellow Sand Stone 14 in × 12 in × 8 in and excavated two pits 24 in × 24 in × 12 in deep on line for 1/4 Section Corner
80.00	Set a sand stone 14 in × 9 in 7 in and excavated two pits on line 24 in × 24 in × 12 in deep for Corner to sections 3. 4. 33 & 34
	Surface level upland soil 2d rate covered with a thick growth of buffalo grass

* For line between Secs 4 & 33 See page 66

* Write this line next

Range 19 West of the 6th Prin Mer

Chains	
	~~S 89° 59' 40' W~~ West on a true line
	Between Sections 5 and 32
	Variation 13° 40' East
7.60	Enter Bottom bears N. E. and S. W.
18.00	Marsh 100 links wide bears N & S
25.60	Drain descends North
33.60	Creek 12 links wide runs N. E.
37.20	Same runs S. E.
38.20	same runs N. E.
40.00	Set Sand Stone 28 in × 10 in × 5 and excavate two pits on line 24 in × 24 in × 12 in deep for 1/4 Section Corner
48.60	Leave bottom N. E. and S. W.
64.60	Creek water in holes descends S. E.
80.00	Set a Sand Stone 18 in × 10 in × 4 in and excavate two pits on line 24 in 24 in × 12 in deep for Corner to Sections ~~4~~ 5. ~~5~~ 6. ~~32~~ 31 & 32 and ~~33~~
	Surface gently rolling soil 2d rate.

Between Townships 34 and 35 N.

Chains	
	~~S 89° 59' 40"~~ West on a true line Between Sections 6 and 31 Variation 13° 45' East
12.10	Drain descends North
28.60	Creek water in holes descends N.E.
40.00	Set a Sand Stone 18 in x 10 in x 4 in excavate two pits in line 24 in 24 in x 12 in deep for 1/4 Section Corner
69.10	Wagon road bears N.W. & S.E.
77.40	To the Corner to Townships 34 and 35 N. Ranges 19 & 20 West.
	Surface gently rolling
	Soil 2d rate
	May 22d, 1875.

General Description

The surface of this Township is rolling soil generally 2d rate. It is watered by streams running north into Keya-paha River and is well adapted to grazing and agriculture.

Range 19 West of the 6th Prin. Mer.

Chains	
	~~S 89° 59' 40" West~~ West on a true line Between Sections 4 and 33 Variation 13° 45' East
40.00	Set a sand stone 14 in x 9 in x 7 in and excavate two pits on line 24 in x 24 in x 12 in deep for 1/4 Section Corner
80.00	Set a sand stone 18 in x 12 in x 6 in and excavate two pits on line 24 in x 24 in x 12 in deep for corner to sections 4, 5, 32 & 33

Township 35 North, Between Ranges 19 and 20 West of the 6th P. M.

Chains	Chains	
		From the Corner to Townships 34 and 35 N. Ranges 19, 20 W. Warm Mount St. Sec. 31 & 36 Variation 13° 45 East
12.10	31.00	Wagon Trail descends N.W. & S.E.
28.6	40.00	Set a sand stone 13 in x 11 in x 8 in and excavate two pits on line 24 in x 24 in x 12 in deep for 1/4 Section Corner.
40.0		
	80.00	Set a Sand Stone 15 in x 10 in x 10 in and excavated two pits on line 24 in x 24 in x 12 in deep for corner to sections 25, 30, 31 & 36
69.		
77.		
		Surface gently rolling
		Soil Sandy 2d rate

Chains	
	North Between Sections 25 and 30 Variation 13° 41' East
40.00	Set a Cedar post 2 in x 3 in x 4 1/2 ft long, deposit charred stake raise mound of earth 2 1/2 ft high from pits 24 in x 24 in x 12 in deep for 1/4 Section Corner
80.00	Set a Cedar post 4 in x 4 in x 4 1/2 ft long, deposit charred stake raise mound of earth 2 1/2 ft high from pits 24 in 24 in x 12 in deep for corner to Section 25 and 30 19.24
	Surface Gently rolling,
	Soil Sandy 2d rate.

Township 35 N. Bet. Ranges 19 & 20 W

Chains	
	North Between Sections 19 and 24
	Variation 13° 45' East
19.50	Enter Bottom and scattering Oak timber bears N E & S W
22.00	Intersect Kega-Poka River and set an Oak post for Meander Corner to fractional Sections 19 and 24 From which
	an Oak 8 in dia bears S 44° E 82 lks dist
	an Oak 9 in dia bears S 20° W 145 lks dist
	Surface of upland rolling
	Soil 2d rate
	Surface of bottom level
	Soil 1st rate
	May 23d 1845

Township 33 N. Bet. Ranges 20th & 21 West

	From the corner to township 33 No Ranges 20th & 21 West on the 8th Standard Parallel North, I run North Between Sections 31 & 36
	Variation 13° 15' E
40.00	Set a post 2 in x 3 in x 4½ ft long for 1/4 Section Corner
	From which
	an Oak 8 in dia bears West 110 lks dist.
	an Oak 10 in dia bears N 30 W 45 lks dist
47.00	Bed of dry creek descends S.E.
80.00	Set a Cedar post 4 in x 4 in x 4½ ft. long, deposit charred stake, raise Mound of earth 2½ ft high from pits 24 in x 24 in x 12 in deep for corner to Sections 25. 30 31 & 36.
	Surface rolling.
	Soil 2d rate.

Township 33 N. Between

Chains	
	North Between Sections 25 and 30.
	Variation 13° 45' East
40.00	Set a Cedar post 2 in x 3 in x 4½ ft. long. deposit charred stake, raise mound of earth 2½ ft high, from pits 24 in x 24 in x 12 in deep for ¼ section corner
80.00	Set a Cedar post 4 in x 4 in 4½ ft long, deposit charred stake raise Mound of earth 2½ ft high from pits 24 in 24 in x 12 in deep for corner to Section 19. 24. 25 & 30 Surface High level table land. soil 2d rate.

Ranges 20 and 21 West of the 6th P.M.

Chains	
	North Between Sections 19 and 24
	Variation 13° 45 East
40.00	Set a Cedar post 2 in x 3 in 4½ ft long, deposit charred stake raise mound of earth 2½ ft. high, from pits 24 in x 24 in x 12 in deep for ¼ Section Corner.
80.00	Set a Cedar post 4 in x 4 in x 4½ ft. long. deposit charred stake, raise mound of earth 2½ ft high, from pits 24 in x 24 x 12 in deep for Corner to Sections 13. 18. 19 and 24. Surface High table land Soil 2d rate.

Township 33 North Between

Chains	
	North Between Sections 13 and 18.
	Variation 13° 45' East
40.00	Set a Cedar post, 2 in x 3 in x 4½ ft long, deposit Charred stake, raise Mound of earth 2½ ft high from pits 24 in x 24 in x 12 in deep for ¼ Section Corner
80.00	Set a Cedar post 4 in x 4 in x 4½ ft long, deposit Charred stake raise Mound of earth 2½ ft high, from pits 24 in x 24 in x 12 in deep for corner to sections 7, 12, 13 + 18. Surface level table land soil sandy 2d rate

Ranges 20 and 21 West of the 6th P. M.

Chains	
	North Between Sections 7 and 12
	Variation 13° 45' East
40.00	Set a Cedar post 2 in x 3 in x 4½ ft long, deposit Charred stake raise Mound of earth 2½ ft high, from pits 24 in x 24 in x 12 in deep for ¼ Section Corner.
80.00	Set a Cedar post 4 in x 4 in x 4½ ft long, deposit Charred stake raise Mound of earth 2½ ft high from pits 24 in x 24 in x 12 in deep for Corner to sections 1, 6, 7 and 12 Surface gently rolling, soil sandy 2d rate

Township 33 N. Between Ranges 20 & 21 W.

Chains	
	North Between Sections 1 & 6
	Variation 13° 45' East
40.00	Set a Cedar post, 2 in x 3 in x 4½ ft. long, deposit charred stake, raise Mound of earth 2½ ft high from pits 24 in x 24 in x 12 in deep for ¼ Section Corner.
48.00	Enter Valley bears S.W. & N.E.
80.00	Set a Cedar post 4 in x 4 in x 4½ ft long, deposit charred stake raise Mound of earth 2½ ft. high, from pits 24 in x 24 in x 12 in deep for corner to Townships 33 and 34. Ranges 20 and 21 W. and sections Surface rolling, Soil 1st rate.

Bet. Townships 33 and 34 N. Range 20 W.

Chains	
	From the corner to Townships 33 and 34 North, Ranges 20 and 21 W I run East on a Random line between said Townships, setting half mile (Var. 13° 45' E) and mile posts at every 40. and 80 chains and at 6 miles, 2 chains and 20 links Intersect the East Boundary of Township 56 links South of the corner to Townships 33 & 34 North, Ranges 19 and 20 West.
	My correction will therefore 220 links East and 9⅓ links north per mile, and the Course will be.
	S. 89° 56' W.

Between Townships 33rd & 34 North

Chains	
	From the Corner to Townships 33rd & 34 North, Ranges 19 and 20 W. I run S 89° 56' W on a true line between sections 1 and 36
	Variation 13° 45' East
12.00	Enter 9 Bottom bears N. & S.
40.00	Set a Cedar post 2 in x 3 in x 4½ ft long, deposit Chained stake raise mound of earth 2½ ft high, from pits 24 in x 24 in x 12 in deep for ¼ Section Corner
46.70	Stream 2 links wide runs North
80.00	Set a Cedar post 4 in x 4 in 4½ ft long, deposit Chained stake raise mound of earth from pits 24 in x 24 in 12 in deep for corner to sections 1, 2, 35 & 36
	Surface rolling
	soil sandy 2d rate

Range 20 West of the 6th Prin Mer

Chains	
	S 89° 56' W on a true line
	9 Between Sections 2 & 35
	Variation 13° 45' East
40.00	Set a Cedar post 2 in x 3 in x 4½ ft long, deposit Chained stake raise mound of earth 2½ ft high, for ¼ Section Corner
46.70	Stream 2 links wide runs North
80.00	Set a Cedar post 4 in x 4 in x 4½ ft long, deposit Chained stake raise Mound of earth, 2½ ft high, from pits 24 in x 24 in x 12 in deep for Corner to Sections 2, 3, 34 and 35
	Surface rolling, soil 2d rate

Between Townships 33 and 34 N.

Chains	
	S. 89° 56' W. on a true line Between Sections 3 & 34 Variation 13° 45' East
40.00	Set a cedar post 2 in x 3 in 4½ ft long, deposit charred stake raise Mound of earth 2½ ft high from pits 24 in x 24 in x 12 in deep for corner to ¼ section Corner
	and leave bottom bears NE & SW
63.00	Drain descends North
80.00	Set a cedar post 4 in x 4 in x 4½ ft long, deposit charred stake, raise Mound of earth 2½ ft high, from pits 24 in 24 in x 12 in deep for corner to sections 3. 4. 33 & 34
	Surface gently rolling. Soil sandy 2d rate

Range 20 West of 6th Prin Mer.

Chains	
	S. 89° 56' West on a true line between sections 4 and 33 Variation 13° 45' East
40.00	Set a cedar post 2 in x 3 in x 4½ ft long, deposit charred stake raise Mound of earth 2½ ft high from pits 24 in x 24 in x 12 in deep for ¼ section Corner
80.00	Set a Cedar post 4 in x 4 in x 4½ ft long deposit charred stake raise Mound of earth 2½ ft long 12 in deep from pits 24 in x 24 in x 12 in deep for Corner to sections 4. 5. 32 & 33.
	Surface gently rolling. Soil 2d rate.

Between Townships 33 & 34 North

Chains	
	S 89° 56' W. on a true line Between sections 5 & 32 Variation 13° 45' East
40.00	Set a Cedar post, 2 in x 3 in x 4½ ft long, deposit charred stake raise mound of earth 2½ ft high, from pits 24 in x 24 in x 12 in deep for ¼ section corner
80.00	Set a Cedar post 2 in x 4 in x 4½ ft. long deposit charred stake raise mound of earth, 2½ ft high from pits 24 in x 24 in x 12 in deep for corner to sections 5, 6, 31 and 32
	Surface Gently rolling surface 2d rate

Range 20 West of the 6th Prin. Mer.

Chains	
	S 89° 56' W. on a true line Between Sections 6 & 31 Variation 13° 45' East
40.00	Set a Cedar post 2 in x 3 in x 4½ ft long, deposit charred stake raise Mound of earth, 2½ ft high from pits 24 in x 24 in x 12 in deep for ¼ Section Corner
48.00	Euler Valley bears N. and S.
82.20	To the Corner to Townships 33 and 34 North. Ranges 20 & 21 West.
	Surface gently rolling
	Soil 2d rate
	valley level 1st rate.
	May 25th 1875

General Description.

The surface of this township is gently rolling, soil generally 2d rate.

There are some valleys which are level soil 1st rate.

Township 34 North Between

Chains	
	From the Corner to Townships 33 and 34 N. Ranges 20 & 21 W. Iron North 9 Between Sections 31 and 36
	Variation 13° 46' E
40.00	Set a Cedar post 2 in x 3 in x 4½ ft long, deposit charred stake, raise Mound of earth 2½ ft high, from pits 24 in x 24 in x 12 in deep for ¼ Section Corner
80.00	Set a Cedar post 4 in x 4 in x 4½ ft long, deposit charred stake, raise Mound of earth 2½ ft high from pits 24 in x 24 in x 12 in deep for corner to Sections 25. 30. 31 & 36
	Surface undulating bottom Soil 1st rate

Ranges 20 and 21 West of 6th P.M.

Chains	
	North 9 Between Sections 25 and 30
	Variation 13° 46' East
10.00	Leave 9 Bottom for rolling land bears N W & S E
40.00	Set a Cedar post 2 in x 3 in x 4½ ft long, deposit charred stake, raise mound of earth 2½ ft high, from pits 24 in x 24 in x 12 in deep for ¼ section Corner
	Surface of upland rolling soil 2d rate.
	Surface of bottom levee, soil 1st rate,
80.00	Set a cedar post 4 in x 4 in x 4½ ft long, deposit charred stake raise Mound of Earth 2½ ft high from pits 24 in x 24 in x 12 in deep for corner to Sections 19. 24. 25 & 30

Township 34 North, Between Ranges 20 and 21 West of the 6th P.M.

Chains	North Between Sections 19 and 24
	Variation 13° 46' East
40.00	Set a cedar post 2 in x 3 in x 4½ ft long, deposit charred post, raise mound of earth 2½ ft high from pits 24 in x 24 in x 12 in deep for ¼ Section Corner
62.00	Drain descends N. W.
80.00	Set a cedar post 4 in x 4 in x 4½ ft long, deposit charred stake raise Mound of earth 2½ ft high from pits 24 in x 24 in x 12 in deep for corner to sections 13, 18, 19 & 24
	Surface rolling
	Soil 2d rate

Chains	North Between Sections 13 and 18
	Variation 13° 46' E
40.00	Set a cedar post 2 in x 3 in 4½ ft long, deposit charred stake, raise mound of earth 2½ ft high from pits 24 in x 24 in x 12 in deep for ¼ section Corner
79.00	Creek 5 links wide runs N.E.
80.00	Set a cedar post 4 in x 4 in x 4½ ft long, deposit charred stake raise mound of earth 2½ ft high from pits 24 in x 24 in x 12 in deep for corner to Sections 7, 12, 13 & 18
	Surface gently rolling
	Soil 2d rate.

Township 34 North, Between

Chains	
	North Between Sections 7 and 12.
	Variation 13° 46 East
2.50	Creek 5 links wide runs N. W.
40.00	Set a cedar post 2 in x 3 in x 4½ ft long, deposit charred stake, raise mound of earth 2½ ft high, from pits 24 in 24 in x 12 in deep, for ¼ Section Corner
66.50	Creek 5 links wide runs N. E.
80.00	Set a cedar post 4 in x 4 in x 4½ ft long, deposit charred stake, raise mound 2½ ft high, from pits 24 in x 24 in x 12 in deep for corner to sections 1. 6. 7 and 12
	Surface gently rolling soil 1st rate

Ranges 20 and 21 West of 6th Prin. Mer.

Chains	
	North between Sections 1 and 6
	Variation 13° 46 E.
2.00	Creek 5 links wide runs N. W.
40.00	Set a cedar post 2 in x 3 in x 4½ ft long, deposit charred stake raise mound of earth 2½ ft high from pits 24 in x 24 in x 12 in deep for ¼ Section Corner
46.10	Creek 15 links wide runs East
80.00	Set a cedar post 5 in x 5 in x 5 ft long, deposit charred stake raise mound of earth 3 ft. high from pits 26 in x 26 in x 16 in deep for Corner to sections 1. 6. 31 & 36 and Townships 34 & 35. North Ranges 20 & 21 West.
	Surface of 1st ½ gently rolling soil 2d rate 2d ½ ~~rolling~~, soil sandy 3d rate.

Between Townships 34 and 35 N.

Chains

From the corner to Townships 34 and 35 North, Range 20 W. I run East on a Random line between said Townships.

Variation 13° 45' East

I set temporary half mile and Mile posts at every 40 and 80 chains and at 6 miles, 1 chain, and 95 links Intersect the East Boundary of the Township 260 links South My correction will therefore be 1 chain and 95 links East and 43⅓ links North per mile, and the course will be

S. 89° 41' W.

Range 20 West of the 6th Prin. Mer.

Chains

From the Corner to Townships 34 and 35 North, Ranges 19 and 20 West I run S 89° 41' W. on a true line between Sections 1 and 36

Variation 13° 45' East

40.00 Set a Cedar post 2 in x 3 in x 4½ ft. long, deposit Charred state raise mound of earth 2½ ft. high from pits 24 in x 24 in x 12 in deep for ¼ Section Corner

80.00 Set a Cedar post 4 in x 4 in x 4½ ft. long, deposit Charred stake 2½ ft high raise mound of earth from pits 24 in x 24 in x 12 in deep for corner to Sections 1. 2. 35 and 36

Surface Gently rolling Soil 2d rate.

Between Townships 34 & 35 N. Range 20 West

Chains	
	S. 89° 41' W. on a true line Between Section 2 and 35 Variation 13° 45' East
40.00	Set a Cedar post 2 in × 3 in × 4½ ft long. deposit charred stake, raise mound of earth 2½ ft high from pits 24 in × 24 in × 12 in deep for ¼ section corner.
80.00	Set a cedar post 4 in × 4 in × 4½ ft. long. deposit charred stake, raise Mound of earth 2½ ft high, from pits 24 in × 24 in × 12 in deep for Corner to sections 2, 3, 34 & 35 Surface Gently Rolling, Soil 2d rate.

Between Townships 34 and 35 North

Chains	
	S 89° 41 W. on a true line Between Sections 3 and 34 Variation 13° 45' East
19.00	Drain descend North
39.00	Drain descend N.E.
40.00	Set a cedar post 2 in x 3 in x 4½ ft long, deposit charred stake raise mound of earth 2½ ft high from pits 24 in x 24 in x 12 in deep for ¼ Section Corner
80.00	Set a cedar post 4 in x 4 in 4½ ft long, deposit charred stake, raise mound of earth 2½ ft high from pits 24 in x 24 in x 12 in deep for corner to sections 3, 4 33 and 34
	Surface gently rolling Soil 2d rate.

Ranges 20 West of the 6th Prin. Mer.

Chains	
	S 89° 41' W. on true line Between Sections 4 & 33 Variation 13° 45' East
40.00	Set a cedar post 2 in x 3 in x 4½ ft long, deposit charred stake, raise mound of earth 2½ ft high from pits 24 in x 24 in 12 in deep for ¼ Section Corner
80.00	Set a cedar post 4 in x 4 in 4½ ft long, deposit charred stake raise mound of earth 2½ ft high from pits 24 in x 24 in x 12 in for corner to Sections 4, 5, 32 and 33
	Surface gently rolling Soil 2d rate.

Between Townships 34 and 35 North

Chains	
	S 89° 41' W. on a true line
	Between Sections 5 and 32
	Variation 13° 45' East
.50	Ravine descends North
38.50	Spring branch 2 links wide runs North
40.00	Set a Cedar post 2 in x 3 in 4½ ft long deposit charred stake, raise a mound 2½ ft high from pits 24 in x 24 in x 12 in deep for ¼ Section Corner
68.00	Enter Canon descend North
70.00	Spring branch 2 links wide runs North
73.00	Leave Canon descends North stinted with oak timber
80.00	Set a Cedar post 4 in x 4 in 4½ ft long, deposit charred stake, raise mound of earth 2½ ft high from pits 24 in x 24 in x 12 in for Corner to sections 5. 6. 31 & 32
	Surface broken.
	Soil 2d rate.

Range 20 West of the 6th Prin Mer. M.

Chains	
	S 89° 41' W. on a true line,
	Between Sections 6 and 31
	Variation 13° 45' East
14.00	Creek 15 links wide runs N.E.
40.00	Set a Cedar post 2 in x 3 in x 4½ ft. long, deposit charred stake, raise mound of earth 2½ ft high, from pits 24 in x 24 in 12 in deep for ¼ Section Corner
81.95	To the Corner to Townships 34 and 35 North, Ranges 20 and 21 West.
	Surface Gently rolling,
	Soil 2d rate
	May 26th 1875

General Description.

The surface of this of this Township is gently rolling, the soil is generally 2d rate. It is watered by spring branches which use and run north to the Kiya-Paha river.

It is is well adapted to grazing and agriculture.

Township 35 N. Between Ranges 20 and 21 West of the 6th Prin Mer

Chains	
	Begin at the corner to Townships 34 and 35 North Ranges 20 and 21 West and run North bet. Sec. 31 and 36 Variation 13° 45' E -
40.00	Set a Lime stone 14 in x 12 in x 5 in. Excavate 2 pits on line 24 in x 24 in - 12 in deep for ¼ Sec. Corner -
80.00	Set a lime-stone 15 in x 10 in x 6 in. Excavated two pits on line 24 in x 24 in 12 in deep on line for corner to Sec. 25. 30. 31 and 36 Surface rolling Soil 2nd rate.

Chains	
	North bet Sec. 25 and 30 Variation 13° 40' E
40.00	Set a Lime stone 16 in x 10 in x 5 in -
	Excavate 2 pits 24 in x 24 in - 12 in deep for ¼ Sec. Cor.
55.50	Stream 2 lks. wide N.E.
80.00	Set a Lime-stone 24 in x 14 in x 4 in -
	Excavate two pits 24 in x 24 in 12 in deep for Corner to Sec. 19. 24. 25 and 30
	Surface rolling
	Soil 1st rate -

Township 35 North Between

Chains	
	North bet. Sec. 19 & 24
	Variation 18° 45' E.
40.00	Set a Lime-stone 14 in x 11 in x 6 in. Excavate two pits on line 24 in x 24 in - 12 in deep for 1/4 Section Corner.
42.08	Stream 2 lks. wide N.W.
48.00	Stream 2 lks. wide N.E.
52.34	Stream 2 lks. wide N.W.
55.40	Stream 2 lks. wide N.E.
56.00	Stream 2 lks. wide N.W.
59.44	Wagon trail S.W.
78.20	Stream 3 lks. wide N.E.
80.00	Set Lime stone 16 in x 12 in x 4 in - Excavate two pits 24 in x 24 in - 12 in deep on line for corner to Sections 13. 18. 19. 24.
	Surface rolling
	Soil 1st rate

Ranges 20 and 21 West of the 6th P.M.

Chains	
	North bet. Sec. 13 & 18
	Variation 18° 45' E.
1.38	Intersect North boundary of the State, which is the 48 Parallel, at a point 3.48 chs. West of the 4th Mile Corner. and Set a Limestone 15 in x 10 x 5 - Excavate one pit on line 24 in x 24 in, 12 in deep. for a Closing Corner to Township line bet. Ranges 20 and 21 and Sec. 13 and 18.
	Surface rolling
	Soil 1st rate
	May 27th 1875

West P.M.

List of Names

A list of the names of the individuals who were employed to assist in running, measuring or marking the lines and corners described in the foregoing field-notes of the Exterior boundary lines of Townships 33 and 34 N. Ranges 17, 18, 19 and 20 West and Town. 35 Ranges 18, 19 + 20 West of 6th P. M.; showing the respective capacities in which they acted

F. A. Sears Anckeney Miller	Chainmen
C. H. Brown Esau Beldin	Mound men Axmen + Flagmen

We hereby certify that we assisted Frank Crowell, deputy surveyor in surveying the Exterior Boundary lines of Townships 33 & 34 N. Ranges 17, 18, 19 and 20 West, and Trac. Township 35 North - Ranges 18, 19 and 20 W. North of the base line and West of the 6th Prin. Meridian in Nebraska, and that said lines have been in all respects to the best of our knowledge and belief, well and faithfully surveyed and the boundary monuments planted according to the instructions furnished by the Surveyor General

and of dimensions character, construction and marking and in the manner as specifically described in the foregoing field notes -

F A Sears
Lukeney Miller } Chainmen

C H Brown
Esau his × mark Beldin } Axman

Subscribed and sworn to before me J. B Gossage a Notary Public in Antelope County for the State of Nebraska this 14th day of June 1875

J B Gossage
Notary Public

I Frank Crowell deputy Surveyor, deputy Surveyor do solemnly swear that in pursuance of a joint contract wherein Chauncey Wiltse, Frank Crowell and George W. Burton are joint contractors with E. E. Cunningham United States Surveyor General for the district of Nebraska bearing date the 29th day of April 1875, I have well faithfully and truly and in strict conformity with the instructions furnished by the Surveyor General the Surveying Manual and the laws of the United States surveyed all the

Exterior boundary lines of Townships 33 and 34 N. of Ranges 17, 18, 19 and 20 West and Frac. Townships 35 N. of Ranges 18, 19 and 20, all North of the base line, East and West of the 6th Principal Meridian as represented in the foregoing field notes as having been surveyed under my direction, and I do further solemnly swear that all the corners of said surveys have been established and perpetuated in strict accordance with the Surveying Manual, printed instructions and special instructions

of the Surveyor General for dimensions, character, construction and marking and in the manner as specifically described in the foregoing field-notes, and that the foregoing are the true and original field notes of such survey.

Frank Crowell
Deputy Surveyor

Subscribed and sworn to before me J. B. Gossage a Notary Public in for Antelope County for the State of Nebraska this 14th day of June 1875

J B Gossage
Notary Public

st P. M.

Surveyor General's Office.
Plattsmouth Neb. aug 14th 1875

The foregoing field notes of the survey of the Exterior Boundary Lines of Townships 33 and 34 North Ranges 17. 18. 19 & 20 West and fractional Townships 35 North of Ranges 18. 19 & 20 All North of the Base Line, and West of the 6th Principal Meridian in the State of Nebraska, executed by Frank Crowell under Joint Contract No 89 dated April 29th 1875 wherein Chauncy Witter, Frank Crowell & George W. Burton are Joint Contractors, in the month of May 1875. having been critically examined, the necessary corrections and explanations made, the said field notes and the surveys they describe are hereby approved.

J. W. Clark
Surveyor General

Field Notes
of the
Survey of the Exterior
Boundary Lines
of Townships 33, 34 and
fractional Township 35
Ranges 21 and 22, all
North of the Base Line
and West of the 6th Principal
Meridian. Executed by
Frank Crowell Deputy
Surveyor under a joint
Contract No. 90 dated May 18th 1875 where in Chauncey
Wiltse Frank Crowell
and George W Burton are
joint Contractors.

Survey Commenced June 22d 1875
Survey Completed June 27th 1875

West P. M.

List of Names
of those engaged in running
these lines

Auckeney Miller } Chainmen
Charles Cooper }
C. H. Brown } Moundmen
Esau Belding } Axmen
Flagmen

6	5	4	3	2	1
7	8	9	10	11	12
18	17	16	15	14	13
19	20	21	22	23	24
30	29	28	27	26	25
31	32	33	34	35	36

Township 33 N. Bet. Ranges 21 and 22 West P. M.

Chains	
	From the established corner to Townships 33 North, Between Ranges 21 and 22 West I run North on a true line Between Sections 31 and 36
	By Burts improved solar Compass the Variation is 13°47' E.
27.50	Spring branch runs S. W.
40.00	Set a Cedar post 2 in x 3 in 4½ ft. long deposit charred stake, raise Mound of earth 2½ ft high, from pits 24 in x 24 in x 12 in deep for ¼ Section Corner
80.00	Set a Cedar post 4 in x 4 in x 4½ ft. long. deposit charred stake, raise mound of earth, from pits 24 in x 24 in x 12 in deep for Corner to Sections 25, 30 31 & 36
	Surface rolling and broken Soil 2d rate.

Township 33 North Between Ranges 21 and 22 West of 6th P.M.

Chains	North Between Sections 25 and 30
	Variation 13° 47 East
9.00	Head of dry sand bed 20 links wide descends S.W.
22.30	Dry sand bed 15 links wide descends S.W.
38.00	Dry sand bed 20 lks wide descends S.W.
40.00	Set a Cedar post 2 in x 3 in x 4½ ft long, deposit charred stake raise mound of earth 2½ ft high, from pits 24 in x 24 in x 12 in deep, for ¼ Section Corner
80.00	Set a Cedar post 4 in x 4 in x 4½ ft long for deposit charred stake, raise mound of earth 2½ ft high, from pits 24 in x 24 in x 12 in deep for corner to sections 19, 24, 25 + 30
	Surface rolling
	Soil 2d rate

Chains	North Between Sections 19 and 24
	Variation 13° 47 East
12.00	Drain descends S.W.
40.00	Set a Cedar post 2 in x 3 in x 4½ ft long, deposit charred stake, raise mound of earth 2½ ft high from pits 24 in x 24 in x 12 in deep for ¼ Section Corner.
80.00	Set a Cedar post 2 in x 3 in x 4½ ft long, deposit charred stake raise mound 2½ ft high, from pits 24 in x 24 in x 12 in deep for corner to sections 13, 18, 19 and 24
	Surface Gently rolling
	Soil 2d rate.

Township 33 North, Between Ranges 21 and 22 West of 6th P.M.

Chains	
	North Between Sections 13 and 18
	Variation 13° 47' East
40.00	Set a Cedar post, 2 in x 3 in x 4½ ft long, deposit charred stake, raise mound of earth 2½ ft high, from pits 24 in x 24 in x 12 in deep for ¼ Section Corner
80.00	Set a cedar post 4 in x 4 in x 4½ ft long, deposit charred stake raise mound of earth 2½ ft high, from pits 24 in x 24 in x 12 in deep for corner to Sections 7, 12, 13 and 18
	Surface Gently rolling
	Soil 2d rate.

Chains	
	North Between Sections 7 and 12
	Variation 13° 47' East
40.00	Set a Cedar post 2 in x 3 in x 4½ ft long, deposit charred stake raise mound of earth 2½ ft high from pits 24 in x 24 in x 12 in deep for ¼ Section Corner
80.00	Set a Cedar post 4 in x 4 in x 4½ ft long, deposit charred stake, raise mound of earth 2½ ft high from pits 24 in x 24 in x 12 in deep for corner to Sections 1, 6, 7 and 12
	Surface Gently Rolling
	Soil 2d rate.

Township 33 North, Between

Chains	
	North Between Sections 1 and 6
	Variation 13° 47' East
40.00	Set a Cedar post 2 in x 3 in x 4 1/2 ft long deposit Charred stake, raise mound of earth, 2 1/2 ft high, from pits 24 in x 24 in x 12 in deep for 1/4 Section Corner
80.00	Set a Cedar post 5 in x 5 in x 5 ft long. deposit Charred stake, raise Mound of earth 3 ft high, from pits 26 in x 26 in x 16 in for Corner to Townships 33 and 34 North Ranges 21 & 22 West and Sections 1. 6. 31 & 36. Surface Gently rolling Soil 2d rate

Ranges 21 and 22 West of 6th P. M.

Chains	
	From the Corner to Townships 33 and 34 North Between Ranges 21 & 22 West, I run East on a Random Line Between Townships 33 and 34
	Variation 13° 50' E
	Setting half mile and mile posts at every 40 and 80 chains and at 5 miles 76 chain and 66 links I intersect the East Boundary of Township 40 links South of Corner to Townships 33 & 34 North Ranges 20 and 21 West.
	My Correction will therefore be 3 34 links West and 6 2/3 links North per mile and my course will be
	S 89° 57' W.

Between Townships 33 and 34 North

Chains	
	From the Corner to Townships 33 and 34 North. Between Ranges 20 and 21 West I run S 89° 37' W. on a true line Between Sections 1 & 36 Variation 13° 50' E.
40.00	Set a cedar post 2 in x 3 in x 4½ ft long, deposit charred stake, raise mound of earth 2½ ft high, from pits 24 in x 24 in x 12 in deep for ¼ Section Corner
55.50	Drain water in pores descends N
80.00	Set a Cedar post 4 in x 4 in x 4½ ft long, deposit charred stake raise mound of earth 2½ ft high from pits 24 in x 24 in x 12 in deep for corner to Sections 1, 2, 35 & 36
	Surface rolling
	Soil 2d rate.

Range 21 West of the 6th P. M.

Chains	
	S 89° 37' W. on a true line Between Sections 2 and 35 Variation 13° 50' East
19.50	Leave bottom bears N and S.
40.00	Set a cedar post 2 in x 3 in x 4½ ft long, deposit charred stake raise mound of earth 2½ ft high from pits 24 in x 24 in x 12 in deep for ¼ Section Corner
80.00	Set a cedar post 4 in x 4 in x 4½ ft long, deposit charred stake raise a mound 2½ ft high from pits 24 in x 24 in x 12 in deep for corner to Sections 2, 3, 34 and 35
	Surface of upland gently rolling.
	Soil 2d rate.
	Surface of bottom level.
	Soil 1st rate.

Between Townships 33 and 34 North

Chains	
	S 89° 57' W. on a true line between Sections 3 and 34 Variation 13° 50' East
40.00	Set a Cedar post 2 in x 3 in x 4½ ft long, deposit charred stake, raise a mound 2½ ft. high from pits 24 in x 24 in x 12 in deep for ¼ Section Corner
80.00	Set a Cedar post 4 in x 4 in x 4½ ft long, deposit charred stake, raise a mound of earth 2½ ft high, from pits 24 in x 24 in x 12 in deep for corner to Sections 3, 4, 33 and 34.
	Surface rolling, Soil 2d rate.

Range 21 West of the 6th P M

Chains	
	S. 89° 57' W. on a true line between Sections 4 and 33 Variation 13° 50' East
9.50	Enter valley bears N. and S.
23.00	Drain descends N.
40.00	Set a Cedar post 2 in x 3 in x 4½ ft long, deposit charred stake. raise mound of earth 2½ ft high from pits 24 in x 24 in x 12 in deep for ¼ Section Corner
46.50	Leave valley bears N and S
80.00	Set a cedar post 4 in x 4 in x 4½ ft long, deposit charred stake raise a mound 2½ ft high from pits 24 in x 24 in x 12 in deep for corner to Sections 4, 5, 33 & 32.
	Surface of upland gently rolling. Soil 2d rate Surface of valley level Soil 1st rate

Between Townships 33 and 34 North

Chains	
	S. 89° 57' W. on a true line between Sections 5 & 32 Variation 13° 50 East
24.00	Drain descends N. E.
40.00	Set a Cedar post 2 in x 3 in 4½ ft long, deposit charred stake, raise mound of earth 2½ ft high, from pits 24 in x 24 in x 12 in deep for ¼ Section corner
80.00	Set a Cedar post 4 in x 4 in x 4½ ft long, deposit charred stake raise Mound of earth 2½ ft high from pits 24 in x 24 in x 12 in deep for corner to Sections 5, 6, 31 & 32.
	Surface gently rolling.
	Soil 2d rate.

Range 21 West of the 6th P. M.

Chains	
	S 89° 57' W. on a true line between Sections 6 and 31 Variation 13° 50 East
40.00	Set a Cedar post 2 in x 3 in x 4½ ft long, deposit charred stake, raise mound of earth 2½ ft high from pits 24 in x 24 in x 12 in deep for ¼ Section Corner
50.66	Drain descends N. E.
76.66	To the corner to Townships 33 and 34 North Range 21 and 22 West
	Surface Gently Rolling
	Soil 2d rate.

June 22d 1875

General Description.

The surface of this Township in its south western portion is rolling and broken by beds of streams now dry, by cañons and ravines. The northern is more level and better adapted to agriculture. The soil is generally 2d rate

Township 34 North Between

Chains	
	From the established corner to Townships 33 and 34 North, Ranges 21 and 22 West Trun North 1 Between Sections 31 and 36.
	Variation 13° 45' East
40.00	Set a Cedar post 2 in x 3 in x 4½ ft long, 12 in deep, deposit charred stake, raise Mound of earth 2½ ft high from pits 24 in x 24 in x 12 in deep for ¼ Section Corner
80.00	Set a cedar post 4 in x 4 in x 4½ ft long, deposit charred stake, raise mound of earth 2½ ft high, from pits 24 in x 24 in x 12 in deep for corner to Sections 25, 30, 31 + 36
	Surface rolling
	Soil 2d rate

Ranges 21 and 22 West of Cm. P.M.

Chains	
	North 1 Between Sections 25 and 30
	Variation 13° 45' East
40.00	Set a cedar post 2 in x 3 in x 4½ ft long, deposit charred stake raise mound of earth 2½ ft high from pits 24 in x 24 in x 12 in deep for ¼ Section Corner
63.00	Drain descends East
80.00	Set a cedar post 4 in x 4 in 4½ ft long, deposit charred stake raise mound of earth 2½ ft high from pits. 24 in 24 in x 12 in deep for corner to Sections 19, 24, 25 and 30
	Surface rolling
	Soil 2d rate.

Township 34 North, Between

Chains	
	North 1 Between Sections 19 and 24
	Variation 13° 45' East
12.00	Enter Valley bears E. & W.
18.00	Drain descends East
40.00	Leave Valley, bear N. & S. E. & Set a Cedar post 2 in x 3 in x 4½ ft long, deposit charred stake, raise mound of earth 2½ ft high, from pits 24 in x 24 in x 12 in deep for ¼ Section Corner
80.00	Set a cedar post 4 in x 4 in x 4½ ft long, deposit charred stake raise mound of earth 2½ ft high, from pits 24 in x 24 in x 12 in deep for corner to Sections 13. 18. 19 & 24 Surface of valley gently rolling soil 1st rate upland rolling Soil 2d rate

Ranges 21 and 22 West of 6th P.M.

Chains	
	North 1 Between Sections 13 and 18
	Variation 13° 45' East
40.00	Set a Cedar post 2 in x 3 in x 4½ ft long, deposit charred stake, raise mound of earth 2½ ft high, from pits 24 in x 24 in x 12 in deep for ¼ Section Corner
80.00	Set a Cedar post 4 in x 4 in x 4½ ft long, deposit charred stake, raise mound of earth 2½ ft high from pits 24 in x 24 x 12 in deep for Corner to Sections 7. 12. 13 and 18 Surface rolling, Soil sandy 2d rate.

Township 34 North, Between Ranges 21 and 22 West of the 6th P.M.

Chains	
	North Between Sections 7 and 12
	Variation 13° 45' E
40.00	Set a Cedar post 2 in x 3 in x 4½ ft long, deposit charred stake raise mound of earth 2½ ft high from pits 24 in x 24 in x 12 in deep for ¼ Section Corner
80.00	Set a Cedar post, 4 in x 4 in 4½ ft long, deposit charred stake, raise mound of earth 2½ ft high, from pits 24 in x 24 in x 12 in deep for corner to Sections 1. 6. 7 and 12
	Surface rolling
	Soil 2d rate

Chains	
	North Between Sections 1 and 6
	Variation 13° 45' East
40.00	Set a Cedar post 2 in x 3 in x 4½ ft long, deposit charred stake raise mound of earth 2½ ft high, from pits 24 in x 24 in x 12 in deep for ¼ Section Corner
80.00	Set a Cedar post, 5 in x 5 in x 5 ft long, deposit charred stake raise mound of earth 3 ft high from pits 26 in x 26 in x 16 in deep for Corner to Townships 34 and 35 North Ranges 21 and 22 West, and Sections 1. 6. 31 & 36.
	Surface rolling;
	Soil 2d rate.

Between Townships 34 and 35 N

Chains	
	From the corner to Townships 34 and 35 North, Ranges 21 & 22 N I run East on a Random Line between said townships.
	Variation 13° 46 E.
	Setting half mile and mile posts at every 40 and 80 chains and at 5 miles 76 chains and 54 links Intersect the East Boundary of Township 200 links south of the post corner to Townships 34 and 35 North, Ranges 20 and 21 West.
	My correction will therefore be 346 links West and 33⅓ links North per mile and the course will be
	S 89° 46' W.

Ranges 21 West of the 6th P. M.

Chains	
	From the corner to Townships 35 and 34 N. Ranges 20 and 21 West I run S 89° 46 W on a true line between Sections 1 and 36
	Variation 13° 46' East
36.50	Enter level bottom and leave sand Hills bears N. W. and S. E.
40.00	Set a Cedar post 2 in × 3 in × 4½ ft long. deposit Charred stake, raise mound of earth 2½ ft high from pits 24 in × 24 in × 12 in deep for ¼ Section Corner
72.56	Stream 12 links wide runs S.E.
80.00	Set a Cedar post 4 in × 4 in × 4½ ft long. deposit charred stake raise mound of earth 2½ ft high, from pits 24 in × 24 in 12 in deep for corner to Sections 2. 3. 34 and 35
	Surface of upland, rolling sand Hills.
	bottom level Soil 1st rate.

Between Townships 34 and 35 N.

Chains	
	S 89° 46' W. on a true line Between Sections 2 + 35 Variation 13° 46' East
21.30	Drain descends N.E.
40.00	Set a cedar post 2 in x 3 in 4½ ft long, deposit charred stake, raise mound of earth 2½ ft high from pits 24 in x 24 in x 12 in deep for ¼ Section Corner
80.00	Set a Cedar post 4 in x 4 in x 4½ ft long, deposit charred stake, raise mound of earth 2½ ft high, from pits 24 in x 24 in x 12 in deep for Corner to Sections 2. 3. 34 and 35.
	Surface gently rolling
	Soil ~~Sandy~~ 1st rate.

Range 21 West of the 6th P.M.

Chains	
	S 89° 46' W. on a true line Between Sections 3 + 34 Variation 13° 46' E.
40.00	Set a cedar post 2 in x 3 in 4½ ft long, deposit charred stake, raise mound of earth 2½ ft high, from pits 24 in x 24 in x 12 in deep for ¼ Section Corner
46.24	Stream 12 links wide runs North East.
80.00	Set a Cedar post 4 in x 4 in x 4½ ft long, deposit charred stake, raise mound of earth 2½ ft high, from pits 24 in x 24 in x 12 in deep for Corner to Sections 3. 4. 33 and 34
	Surface Gently rolling
	Soil 1st rate

Between Townships 34 and 35 North

Chains	
	S. 89° 46' W. on true line
	Between Sections 4 & 33
	Variation 13° 46' E
40.00	Set a cedar post, 2 in x 3 in x 4½ ft long, deposit charred stake, raise a mound of earth 2½ ft high, from pits 24 in x 24 in x 12 in deep for ¼ Section Corner
80.00	Set a Cedar post 4 in x 4 in x 4½ ft long, deposit charred stake, raise a mound of earth 2½ ft high, from pits 24 in x 24 in x 12 in deep for Corner to Sections 4, 5 32 & 33
	Surface level bottom soil 1st rate.

Range 21 West of the 6th P.M.

Chains	
	S 89° 46' W. on a true line
	Between Sections 5 and 32
	Variation 13° 46' East
1.54	Drain descends S.E.
10.50	Leave bottom bears N. & S.
40.00	Set a Cedar post 2 in x 3 in x 4½ ft long, deposit charred stake raise mound of earth 2½ ft high from pits 24 in x 24 in x 12 in deep for ¼ Section Corner
80.00	Set a Cedar post 4 in x 4 in x 4½ ft long deposit Charred stake, raise mound of earth 2½ ft high from pits 24 in x 24 in x 12 in deep for Corner to Sections 5, 6 31 and 32
	Surface of upland level soil 1st rate
	Surface of upland rolling soil 2d rate.

Between Townships 34 and 35 N. Range 21 W.

Chains	
	S 89° 46' W. on a true line bet. Sec 6 & 31
	Variation 13° 46' East
40.00	Set a cedar post 2 in x 3 in x 4½ ft long, deposit charred stake, raise mound of earth 2½ ft high, from pits 24 in x 24 in x 12 in deep for ¼ section corner
48.50	Drain descends S.E.
76.54	To the Corner to Townships 34 and 35 N. Ranges 21 & 22 West.
	Surface rolling
	Soil 2d rate
	June 23d 1875
	General Description.
	The surface of this township varies from rolling to upland to level bottom land
	The upland is sandy soil of 2d rate quality
	The soil of the bottom is 1st rate. It is excellent both for grazing and agricultural purposes.

Township 35 N. Between Ranges 21 & 22 W

Chains	
	From the Corner to Townships 34 and 35 North, Between Ranges 21 and 22 W. I run North between Section 31 & 36.
	Variation 13° 45' E.
12.00	Drain descends S.E.
18.00	Leave bottom bears N.W and S.E.
40.00	Set a cedar post 2 in x 4 in 4½ ft long, deposit charred stake, raise mound of earth 2½ ft high from pits 24 in 24 in x 12 in deep for ¼ Section Corner
80.00	Set a cedar post 4 in x 4 in x 4½ ft long. deposit charred stake raise mound of earth 2½ ft high from pits 24 in x 24 in x 12 in deep for Corner to sections 25. 30. 31 and 36
	Surface gently rolling
	Soil 2d rate.
	bottom level,
	Soil 1st rate.

Township 35 N. Between

Chains	
	North between Sections 25 and 30
	Variation 13° 45' E
40.00	Set a cedar post 2 in x 3 in x 4½ ft long, deposit Charred stake, raise mound of earth 2½ ft high, from pits 24 in x 24 in x 12 in deep for ¼ Section Corner
80.00	Set a Cedar post 4 in x 4 in 4½ ft long, 12 in deep, deposit charred stake, raise mound of earth 2½ ft high from pits 24 in x 24 in x 12 in deep for corner to Sections 19, 24, 25 & 30
	Surface rolling.
	Soil Sandy 3d rate

Ranges 21 and 22 W. of 6th P.M.

Chains	
	North 1 Between Sections 19 and 24
	Variation 13° 45' E.
40.00	Set a cedar post 2 in x 3 in x 4½ ft long, deposit Charred stake, raise mound of earth 2½ ft high, from pits 24 in x 24 in x 12 in deep for ¼ Section Corner
45.00	Wagon Trail W.
80.00	Set a Cedar post 4 in x 4 in 4½ ft long, deposit charred stake raised mound of earth 2½ ft high from pits 24 in x 24 in 12 in deep for corner to Sections 13, 18, 19 and 24
	Surface gently rolling.
	Soil 2d rate

Township 35 North, Bet. Ranges 21 & 22 W.

Chains	
	North between sections 13 and 18
	Variation 13° 45 East
1.68	Intersect the North Boundary of the state 310 links east of 10th mile post and set a Cedar post 3 in x 3 in x 4½ ft long, deposit charred stake raise mound of earth 2½ ft high from three pits two on line and one south. 26 in x 26 in x 16 in deep for closing Corner
	June 24th 1875.

Township 33 N. Bet. Ranges 22nd 23 W.

Chains	
	From the established corner to Townships 33 N. Between Ranges 22nd 23 W. Run North Between Sections 31 and 36.
	Variation 13° 45 E.
27.00	Leave Pine Canon descends South West.
40.00	Set a Cedar post 2 in x 3 in x 4½ ft long, deposit charred stake, raised mound of earth 2½ ft high from pits 24 in x 24 in x 12 in deep for ¼ Section Corner
62.00	Enter Pine Canon descends S.E.
77.50	Leave same " descends S.E.
80.00	Set a pine post 4 in x 4 in x 4½ ft long, deposit charred stake, raise mound of earth from pits 24 in x 24 in x 12 in deep From which
	A Pine 36 in dia bears S 12° E. 200 lks dist
	A Pine 36 in dia bears S 16° W 125 lks dist
	for corner to Sections 25. 30. 31 & 36
	Surface rolling & broken, soil 2nd rate
	Timber Pine and Cedar

Township 33 North Between

Chains	
	North Between Sections 25 and 30
	Variation 13° 45' E
40.00	Set a cedar post 2 in x 3 in x 4½ ft long, deposit Chained stake, raise mound of earth 2½ ft high from pits 24 in x 24 in x 12 in deep for 1/4 Section Corner
80.00	Set a Cedar post 4 in x 4 in x 4½ ft long, deposit Chained stake, raise mound of earth 2½ ft high, from pits 24 in x 24 in 12 in deep for corner to Sections 19, 24, 25 and 30
	Surface gently rolling upland
	Soil 2d rate.

Ranges 22 and 23 West of 6th P.M.

Chains	
	North Between Sections 19 and 24
	Variation 13° 45' East
21.00	Enter Canon and scattering Pine timber descends S.E.
22.00	Pine Tree 22 in dia on line
32.10	Stream 4 links wide runs S.E.
40.00	Set a cedar post 2 in x 3 in x 4½ ft long, deposit Chained stake, raise mound of earth 2½ ft high from pits 24 in x 24 in x 12 in deep
	From which
	a Pine 12 in dia bears N 3° E 40 lks
	a Pine 10 in dia bears East 60 lks for 1/4 Section corner
57.00	Stream 4 lks wide runs S.W.
67.20	Same Stream 4 links wide runs S.E.
78.00	Leave scattering timber bears S.E. Leave Canon descends S.E.
80.00	Set a cedar post 4 in x 4 in 4½ ft long, deposit Chained stake raise mound of earth 2½ ft high from pits 24 in x 24 in x 12 in deep for corner to Sections 13, 18, 19 and 24
	Surface Broken Soil 2d rate

Township 33 N. Between

Chains	
	North 1 Between Sections 13 and 18
	Variation 13° 45' East
40.00	Set a cedar post 2 in x 3 in x 4½ ft long, deposit charred stake, raise mound of earth 2½ ft high from pits 24 in x 24 in x 12 in deep for ¼ Section Corner
80.00	Set a cedar post, 4 in x 4 in x 4½ ft long, deposit charred stake, raise mound of earth 2½ ft high from pits 24 in x 24 in x 12 in deep for corner to sections 7, 12, 13 and 18
	Surface gently rolling. Soil 2d rate

Ranges 22 and 23 West of 6th P.M.

Chains	
	North 1 Between Sections 7 and 12
	Variation 13° 45' E.
40.00	Set a cedar post 2 in x 3 in 4½ ft long, deposit charred stake, raise mound of earth 2½ ft high, from pits 24 in x 24 in x 12 in deep for ¼ Section Corner
80.00	Set a cedar post 4 in x 4 in x 4½ ft long, deposit charred stake, raise mound of earth 2½ ft high, from pits 24 in x 24 in x 12 in deep for corner to sections 1, 6, 7 and 12
	Surface gently rolling Soil 2d rate.

Township 33 North, Between

Chains	
	North 1 Between Sections 1 and 6.
	Variation 13° 45 E.
40.00	Set a cedar post 2 in x 3 in x 4 1/2 ft long, deposit charred stake, raise mound of earth 2 1/2 ft. high, from pits 24 in x 24 in x 12 in deep for 1/4 Section Corner
80.00	Set a Cedar post 5 in x 5 in 5 ft long, deposit charred stake, raise mound of earth 3 ft high from pits 26 in x 26 in x 16 in deep for Corner to Township 33 and 34 North, Ranges 22 and 23 West,
	Surface gently rolling Soil Sandy 3d rate.

Ranges 22 and 23 West 6th P.M.

Chains	
	From the Corner to Township 33 and 34 North, Ranges 22 and 23 West I run
	East on a Random Line Between said Townships
	Variation 13° 45 E.
	Setting half mile and mile posts at every 40 and 80 chains and at 5 Miles 76 chains and 80 links intersect the East 1 Boundary of Township 140 links North of the Corner to Township 33 and 34 Ranges 21 & 22 W.
	My correction will therefore be 320 links West and 23 1/3 lks South per mile and my course will be
	N 89 50 W

Between Townships 33rd and 34 N.

Chains	
	From the Corner to Township 33rd and 34 North, Between Ranges 21 & 22 West. I ran N 89° 50 W. on a true line between Sections 1 and 36
	Variation 13° 45 E
40.00	Set a Cedar post 2 in x 3 in 4½ ft long, deposit charred stake raise mound of earth 2½ ft high, from pits 24 in x 24 in x 12 in deep for ¼ corner to Sections
80.00	Set a Cedar post 4 in x 4 in x 4½ ft long, deposit charred stake, raise mound of earth 2½ ft high from pits 24 in x 24 in x 12 in deep for Corner to Sections 1. 2. 35 and 36
	Surface gently rolling Soil sandy loam 2d rate

Range 22 West of 6th P. M.

Chains	
	N 89° 50 W. on a true line between Sections 2 and 35
	Variation 13° 45 E
40.00	Set a Cedar post 2 in x 3 in x 4½ ft long, deposit charred stake, raise mound of earth 2½ ft high, from pits 24 in x 24 in x 12 in deep for ¼ Section Corner
80.00	Set a Cedar post 4 in x 4 in 4½ ft long, deposit charred stake, raise mound of earth 2½ ft high, from pits 24 in x 24 in x 12 in deep for corner to Sections 2. 3. 34 and 35.
	Surface gently rolling Soil sandy loam 2d rate

Between Townships 33 and 34

Chains	
	N 89° 50' W. on a true line Between Sections 3 & 34 Variation 13° 45' East
40.00	Set a Cedar post 2 in x 3 in 4½ ft long, deposit charred stake, raise mound of earth 2½ ft high from pits 24 in x 24 in x 12 in deep for ¼ Section Corner
80.00	Set a Cedar post 4 in x 4 in 4½ ft long, deposit charred stake, raise mound of earth 2½ ft high from pits 24 in x 24 in x 12 in deep for corner to sections 3. 4. 33 and 34 Surface gently rolling Soil sandy loam 2d rate

North Range 2 West of the 6th P.M.

Chains	
	N 89° 50' W. on a true line Between Section 4 and 33 Variation 13° 45' East
40.00	Set a Cedar post 2 in x 3 in 4½ ft long, deposit charred stake, raise mound of earth 2½ ft high from pits 24 in x 24 in x 12 in deep for ¼ Section Corner
80.00	Set a Cedar post 4 in x 4 in x 4½ ft long, deposit charred stake, raise mound of earth 2½ ft high from pits 24 in x 24 in x 12 in deep for corner to sections 4. 5 32 and 33. Surface gently rolling Soil sandy loam 2d rate

Between Townships 33 and 34 North

Chains	
	N 89° 50 W. on a true line Between Sections 5 and 32 Variation 13° 45' East
40.00	Set a cedar post 2 in x 3 in x 4½ ft high, deposit charred stake raise mound of earth 2½ ft high from pits 24 in x 24 in x 12 in deep for ¼ Section Corner,
80.00	Set a cedar post 4 in x 4 in x 4½ ft long, deposit charred stake raise mound of earth 2½ ft high, from pits 24 in 24 in x 12 in deep for Corner to Sections 5. 6. 31 and 32 Surface Gently rolling Soil sandy loam 2d rate

Range 22 West of the 6th Principal Mer

Chains	
	N 89 50' W. on a true line Between Sections 6 and 31 Variation 13° 45 East
40.00	Set a cedar post 2 in x 3 in 4½ ft long, deposit charred stake raise mound of earth 2½ ft high, from pits 24 in 24 in x 12 in deep for ¼ Section Corner
76.80	To the Corner to Townships 33 and 34 North Ranges 22 and 23 West Surface gently rolling Soil sandy loam 2d rate

June 25th 1873

General Description.

The South half of this Township is broken by Canons and ravines. Some of the Canons are contain a growth of scattering pine and cedar. The soil of North half is sandy loam and may be called 2d rate.

Township 34 North, Between Ranges 22 and 23 W. of 6th P.M.

Chains	
	From the corner to Township 33 and 34 North, Ranges 22 and 23 West, I run
	North 1 Between Sections 31 and 36
	Variation 13° 50' East
40.00	Set a Cedar post 2 in x 3 in 4½ ft long, deposit charred stake raise mound of earth 2½ ft high from pits 24 in x 24 in x 12 in deep for ¼ Section Corner
80.00	Set a Cedar post 4 in x 4 in 4½ ft long, deposit charred stake raise mound of earth 2½ ft high from pits 24 in x 24 in x 12 in deep for Corner to Sections 25, 30, 31 & 36
	Surface gently rolling Soil 2d rate

Chains	
	North 1 Between Sections 25 and 30
	Variation 13° 50' East
40.00	Set a Cedar post 2 in x 3 in 4½ ft long, deposit charred stake raise mound of earth 2½ ft high from pits 24 in x 24 in x 12 in deep for ¼ Section Corner
80.00	Set a Cedar post 4 in x 4 in 4½ ft long, deposit charred stake, raise mound of earth 2½ ft high from pits 24 in x 24 in x 12 in deep for corner to Sections 19, 24, 25 and 30.
	Surface gently rolling Soil 2d rate.

Township 34 North Between

Chains	
	North Between Sections 19 and 24
	Variation 13° 50 East
40.00	Set a cedar post 2 in x 3 in 4½ ft long, deposit charred stake, raise mound of earth 2½ ft high from pits 24 in x 24 in x 12 in deep for ¼ section corner
80.00	Set a cedar post 4 in x 4 in 4½ ft long, deposit charred stake raise mound of earth 2½ ft high from pits 24 in x 24 in x 2 in deep for corner to sections 13, 18, 19 + 24. Surface Gently rolling soil 2d rate.

Ranges 22 and 23 West 6th P. M.

Chains	
	North Between Sections 13 and 18
	Variation 13° 50 E.
40.00	Set a cedar post 2 in x 3 in 4½ ft long, deposit charred stake, raise mound of earth 2½ ft high, from pits 24 in x 24 in x 12 in deep for ¼ section corner
80.00	Set a cedar post 4 in x 4 in 4½ ft long, deposit charred stake, raise mound of earth 2½ ft high, from pits 24 in 24 in x 12 in deep for corner to sections 7, 12, 13 and 18 Surface Gently rolling Soil 2d rate.

Township 34 North, Between

Chains	
	North 1 Between Sections 7 and 12
	Variation 13° 50' E
40.00	Set a cedar post 2 in x 3 in 4½ ft long, deposit charred stake, raise mound of earth 2½ ft high, from pits 24 in x 24 in x 12 in deep for ¼ Section Corner
80.00	Set a Cedar post 4 in x 4 in x 4½ ft long, deposit charred stake, raise mound of earth 2½ ft high from pits 24 in x 24 in x 12 in deep for corner to sections 1. 6. 7 and 12.
	Surface Gently rolling
	Soil sandy loam 2nd rate

Ranges 22 and 23 West 6th P.M.

Chains	
	North 1 Between Sections 1 and 6
	Variation 13° 50' East
40.00	Set a Cedar post 2 in x 3 in x 4½ ft long, deposit charred stake raise Mound of earth 2½ ft high from pits 24 in x 24 in x 12 in deep for ¼ Section Corner
80.00	Set a Cedar post 5 in x 5 in 5 ft long, deposit charred stake, raise mound of earth 2½ ft high from pits 24 in x 24 in x 12 in deep for Corner to sections 1. 6. 31 & 36 and Township 34 and 35 North, Ranges 22 and 23 West
	Surface Gently rolling
	Soil 2nd rate

Between Townships 34 and 35 N.

Chains	
	From the corner to Township 34 and 35 North Ranges 22 and 23 West I run East on a Random line between said Townships Variation 13°46' E Setting half mile and and mile posts at every 40 and 80 chains and at 5 Miles 76 chains and 67 links intersect the East 1 Boundary of Township 200 links south of post corner to Township 34 and 35 N. Ranges 21 and 22 West My correction will therefore be 333 links west and 33⅓ links South per mile and the course will be S 89° 46' W

Range 22 West of the 6th P. M.

Chains	
	From the corner to Township 34 and 35 North, Ranges 21 and 22 West. I run S 89° 46' West on a true line between Sections 1 and 36 Variation 13°46' E.
40.00	Set a cedar post 2 in x 3 in x 4½ ft long, deposit charred stake raise mound of earth 2½ ft. high from pits 24 in x 24 in x 12 in deep for ¼ Section Corner
80.00	Set a cedar post 4 in x 4 in x 4½ long, deposit charred stake, raise mound of earth 2½ ft high from pits 24 in x 24 in x 12 in deep for corner to Sections 1, 2, 35 and 36. Surface gently rolling Soil 2d rate

Between Townships 34 and 35 North

Chains	
	S 89° 46' W. on a true line between Sections 2 and 35
	Variation 13° 46' East
27.67	Drain descends N. W.
38.67	8 feet bottom bears N and S
40.00	Set a cedar post 2 in x 3 in x 4½ ft long, deposit charred stake, raise mound of earth 2½ ft high, from pits 24 in x 24 in x 12 in deep for ¼ Section corner
80.00	Set a cedar post 4 in x 4 in 4½ ft long, deposit charred stake raise mound of earth 2½ ft high, from pits 24 in x 24 in x 12 in for corner to Sections 2, 3, 34 and 35
	Surface of upland rolling, soil 2d rate.
	Surface of bottom level soil 1st rate.

Range 22 West of the 6th P. M.

Chains	
	S 89° 46' W. on a true line between Sections 3 & 34
	Variation 13° 46' East
40.00	Set a cedar post 2 in x 3 in 4½ ft long, deposit charred stake, raise mound of earth 2½ ft high, from pits 24 in x 24 in x 12 in deep for ¼ Sec. Corner.
46.67	Drain, water in holes descends N.
80.00	Set a cedar post 4 in x 4 in x 4½ ft long, deposit charred stake, raise mound of earth from pits 24 in x 24 in x 12 in deep for corner to section 3, 4, 33 and 34.
	Surface rolling, level
	Soil 1st.

Bet Townships 34 and 35 West

Chains	
	S 89° 46' W on a true line Between Sections 4 & 33 Variation 13° 46' E.
26.67	~~E.~~ Drain descends N.E. and ~~leaves~~ bottom bears N & S.
36.67	~~L~~ Drain descends S E
40.00	Set a Cedar post 2 in x 3 in 4½ ft long, deposit charred stake, raise mound of earth 2½ ft high, from pits 24 in x 24 in x 12 in deep for ¼ Section corner
80.00	Set a cedar post 4 in x 4 in x 4½ ft long, deposit charred stake, raise mound of earth 2½ ft high from pits 24 in x 24 in x 12 in. deep for corner to sections 4. 5. 32 and 33. Surface of bottom level Soil 1st rate. Surface of upland rolling soil 2d rate.

Range 22 West of 6th P.M.

Chains	
	S 89° 46 W. on a true line Between Sections 5 and 32 Variation 13° 46' East
40.00	Set a cedar post 2 in x 3 in 4½ ft long, deposit charred stake raise mound of earth 2½ ft high from pits 24 in 24 in x 12 in deep for ¼ Section Corner
80.00	Set a cedar post 4 in x 4 in x 4½ ft long, deposit charred stake, raise mound of earth 2½ ft high, from pits 24 in x 24 in x 12 in deep for corner to Sections 5. 6. 31 and 32. Surface gently rolling Soil sandy loam 2d rate

Between Townships 34 and 35 N
Range 22 W. of 6th Prin. Mer.

Chains	
	S 89° 46' W. on a true line Between Sections 6 & 31.
	Variation 13° 46' East
40.00	Set a cedar post 2 in x 3 in x 4½ ft long, deposit Charred stake, raise mound of earth 2½ ft high from pits 24 in x 24 in x 12 in deep for ¼ Section Corner
76.67	To the Corner to Townships 34 and 35 North. Ranges 22 and 23 West.
	Surface gently rolling Soil 2d rate.
	June 26th 1875
	General Description.
	The surface of this Township is gently rolling. There are portions of bottom land that is of a 1st rate quality of soil The upland is will average 2d rate soil.

Township 35 N. Bet. Ranges 22 & 23
West of 6th Principal Meridian.

Chains	
	From the corner to Townships 34 and 35 North Ranges 22 and 23 West I run North Between Sections 31 and 36.
	Variation 13° 40' E
40.00	Set a Cedar post 2 in x 3 in 4½ ft long, deposit Charred stake, raise mound of earth 2½ ft high from pits 24 in x 24 in x 12 in deep for ¼ Section Corner
80.00	Set a cedar post 4 in x 4 in x 4½ ft long, deposit Charred stake raise mound of earth 2½ ft high from pits 24 in 24 in x 12 in deep for corner to Sections 25. 30. 31 & 36
	Surface gently rolling Soil sandy 2d rate.

Township 35 North 1 Between

Chains	
	North 1 Between Sections 25 and 30
	Variation 13° 40' East
40.00	Set a Cedar post 2 in x 3 in x 4½ ft long, deposit Charred stake, raise mound of earth 2½ ft high from pits 24 in x 24 in x 12 in deep for ¼ Section Corner
80.00	Set a cedar post 4 in x 4 in x 4½ ft long, deposit, charred stake raise mound of earth 2½ ft high from pits 24 in x 24 in x 12 in deep for Corner to Sections 19, 24 25 and 30
	Surface Gently rolling
	Soil Sandy 2d rate

Ranges 22 and 23 West of 6th P.M.

Chains	
	North 1 Between Sections 19 and 24
	Variation 13° 40' East
30.00	Wagon Trail bears W.
40.00	Set a Cedar post 2 in x 3 in 4½ ft long, deposit charred stake, raise mound of earth 2½ ft high from pits 24 in x 24 in x 12 in deep for ¼ Section Corner
80.00	Set a cedar post 2 in x 3 in 4½ ft long, deposit charred stake, raise mound of earth 2½ ft high from pits 24 in x 24 in x 12 in deep for corner to Sections 13, 18, 19 and 24.
	Surface rolling.
	Soil 2d rate.

Township 35 North, Between

Chains	
	North 1 Between Sections 13 and 18
	Variation 13° 40' East
1. 66	Intersect the North 1 Boundary of State 446 links East of the 16th mile post.
	and set, cedar post deposit charred stake, raised mound 2 1/2 ft high from three pits on line 26 in x 26 in x 16 in deep for closing corner to sections 13 and 18
	Surface gently rolling
	Soil 2d rate
	June 27th 1875

Ranges 22 and 23 West 6th P.M.

Chains	
	A List of Names.
	A List of the names of the Individuals employed to assist in running, measuring or marking the lines and corners described in the foregoing field notes of Township 33 S 4 and fractional Township 35. Ranges 21 and 22 W. showing the respected capacities in which they acted.
	W. Miller — Rainman.
	T. Sears — Chainmen
	C. H. Brown — ax. Flag and
	E. Belden — Mounds men

Township 35 N Ranges

We hereby certify that we assisted Frank Crowell Deputy Surveyor in Surveying Exterior Boundaries of Township 33, 34 and fractional Township 35, Ranges 21 and 22, all North of the 1st Base line and West of the 6th Principal Meridian, and that said Township has been in all respects to the best of our knowledge and belief well and faithfully surveyed, and the Boundary Monuments planted according to the instructions furnished by the Surveyor General and of dimensions, character construction and marking and in the manner as specifically described in the foregoing field notes.

22 and 23 West

Lukeney Miller	Chainman
Charles Cooper	Chainman
C H Brown	ax, flag
Escu Belden	and mounumen

Subscribed and sworn to before me a Notary Public in and for the County of Douglas and State of Nebraska this 22d day of July 1875

C. Wiltse
Notary Public

I Frank Crowell, Dep. Sur.
do solemnly swear that in
pursuance of a joint contract
wherein Chauncy Wittse
Frank Crowell and George
W. Burton are joint
contractors with E. E.
Cunningham Surveyor
General for the District
of Iowa and Nebraska
bearing date the 18th day
of May 1875 I have
well faithfully and
truly, in my own proper
person and in strict con-
formity to the instructions
furnished by the Surveyor
General, the Surveying
Manual and the laws
of the United States
surveyed all those parts
or portions of Township
33, 34 and fraction Town-
ship 35, Range 21 &
22 all North of the

Base Line and West of
the 6th Principal Meridian
as are represented in the
foregoing field notes as
having been surveyed under
my direction; and I do
further solemnly swear
that all the corners of said
surveys have been established
and perpetuated in strict
accordance with the survey-
ing Manual, printed In-
structions and special
Instructions of the Surveyor
General, of dimensions,
character, construction and
marking and in the
manner as specifically
described in the foregoing
field notes, and that the
foregoing are the true and
original field notes of
such survey

Frank Crowell
Deputy Surveyor

Subscribed and sworn to before me a Notary Public in and for the County of Douglas and State of Nebraska this 22d day of July 1875.

C. Wiltse
Notary Public

Date wanted

Surveyor Generals Office
Plattsmouth Neb Sep 18th 1875

The foregoing field notes of the Survey of the Exterior Lines of Townships 33rd 34th Fracl Township 35 Ranges 21 and 22 West of 6th P.M. in Neb. Executed by Frank Crowell Deputy Surveyor under Joint Contract No 90 dated May 18th 1875 in the Month of June 1875 having been critically examined the necessary corrections and explanations made the said field notes and the surveys they describe are hereby approved

Jno G Clark
Surveyor General

Field Notes
of
Exterior lines of Townships
33. & 34. Ranges 23 West
and
Townships 33. to & 35 N incl
Ranges 23 to ~~24. 25. 26.~~ & 27. W
In Nebraska

Executed by Fred N. Dorrington
deputy Surveyor under joint
Contract No 91 dated May 31st
1875

Survey
Commenced July 1st 1875
Completed July 15th 1875

List of names
A list of the names of the indi-
viduals employed & assist
in surveying and establishing
the exterior lines of Twns 33
& 34. Range 23. Towns 33. 34. & 35
Ranges 24. 25. 26. & 27 & showing
the capacities in which
they acted

B. S. Walker Chainman
Geo Hathaway "
Thos. F. Skinner Mounduman
E. R. Sprague "
W. C. Miller Flagman

6	5	4	3	2	1
7	8	9	10	11	12
18	17	16	15	14	13
19	20	21	22	23	24
30	29	28	27	26	25
31	32	33	34	35	36

Township 33 N. Bet Ranges 23 & 24

I begin at the Post the established Corner to Township 33 North of the base Line ~~between~~ Ranges 23 & 24 West of 6th P.M. on 8th Standard Pl North & Vein North on true line Variation by Burts improved Solar Compass 13° 36' E

North between Secs 31 & 36 Va 13° 36' E

38.00 Leave high sand hills Enter bottom S.E. N.W.

40.00 Marked oak 10 in dia for Gr Sec Cor

47.25 Gordon trail to Black Hills E & W.

57.00 South or right bank of Niobrara River where I set Post in Mound for Meander Corner

72.00 North or left bank of same river where I set Post in Mound for Meander Cor

Township 33 N. Ranges 23 & 24

	Enter Slough W & N.E.
78.00	Leave Same " "
80.00	Set Post 3 x 3 in x 4 ft. 1 ft in ground deposited Charred Stake raised Mound 3 ft high from pits 24 x 24 x 18 in for Corner to secs 25. 30. 31. & 36.
	Land Broken & Marshy 3° rate. Scattering oak timber on the bottom lands
	North on true line bet secs 25 & 30
	Va 13° 36' E
.10	Foot of bluff E & N E
7.70	Drain & timber West
7.75	Mkd pine tree on line
20.00	Drain 5 ths Wide with pine timber in Same West
40.00	Set post 2 x 3 in x 4 ft 1 ft in ground deposited Charred Stake raised Mound of earth 3 ft high from

Township 33 N. Bet Ranges 23 & 24

	pits 24 x 24 x 12 in for Gr Sec Cor.
80.00	Set Post 3 x 4 in x 4 ft. 1 ft in ground deposited Charred Stake raised Mound of earth 3 ft high from pits 24 x 24 x 12 in for Cor to secs 19. 24. 25 & 30.
	Land Mostly table Land 2° rate
	North on true line bet secs 19 & 24
	Va 13° 38' E
2.70	Bed of Drain West
4.00	" " " "
7.00	Along West side of high bluffs & pine timber & here leave bottom
32.00	Top of bluffs E & W.
38.50	Drain West Pine timber in Same
40.00	Set post 2 x 3 in x 4 ft. 1 ft in ground raised Mound of earth 3 ft high from pits 24 x 24 x 12 in for Gr Sec cor from which
	A pine 10 in dia bears West 46 lks dist
	A pine 10 " " " S 50½° W 35 " "

Township 33. Lat Ranges 23 & 24

41.00	Drain West
80.00	Set post 3 x 3 in x 4 ft. 1 ft in ground from pits 24 x 24 in x 12 raised Mound for Cor to Sec^s 13 & 18 - 19 & 24
	Land broken 2^d rate
X	North on true line between Sec^s 13 & 18
	Va 13° 38' E
40.00	Set post 2 x 3 in x 4 ft. 1 ft in ground deposited Charred Stake raised Mound of earth from pits 24 x 24 x 12 in for Gr sec Cor
50.00	Drain & Pine timber East Soon turns S.E. 6 chs wide
71.00	Wide deep drain S.E. from N.W.
80.00	Set post 3 in x 3 in x 4 ft. 1 ft in ground raised Mound of earth 3 ft high from pits 24 x 24 x 12 in for Cor to Sec^s 7. 12. 13 & 18. Land 2^d rate

Township 33. N Lat Ranges 23 & 24

	North on true line between Sec^s 7 & 12
	Va 13° 39' E
10.00	Leave Drain S.E.
40.00	Set post 2 x 3 in x 4 ft. 1 ft in ground raised Mound of earth 3 ft high from pits 24 x 24 x 12 in for Gr sec Cor
80.00	Set post 3 in x 3 in x 4 ft. 1 ft in ground deposited Charred Stake raised Mound of earth 3 ft high from pits 24 x 24 x 12 in for Cor to Sec^s 1. 6. 7 & 12
	Land broken 2^d rate

Township 33 N Bet. Ranges 23 & 24

North on true line Bet Secs 1 & 6

Va 13° 40' East

40.00 Set post 2 x 3 in x 4 ft. 1 ft in ground deposited charred Stake raised Mound of earth 3 ft high pum pits 24 x 24 x 12 in for grace Cor to Secs 1. 6. 31. & 36

80.00 Set post 4 x 4 in x 4 ft. 1 ft in ground deposited charred Stake raised Mound of earth 3 ft high pum pits 24 x 24 x 18 in for Cor to Secs 1. 6. 31. & 36 also Cor to Towns 33 & 34. Ranges 23 & 24 W.

Land high table Land 2 rate

Between Townships 33 & 34. Range 23

From the Cor to Townships 33 & 34 N. Ranges 23 & 24 W.

I run Va 13° 39' E

East on a random line along the South side of Secs 31. 32. 33. 34. 35 & 36. Selling temporary half Mile & Mile Posts at every 40 & 80 chains and at 5 Miles 79 chs & 19 lks to a point 2 chains & 10 lks North of the Corner to Towns 33 & 34 N Ranges 22 & 23 West

Therefore the Correction will be 81 lks West and 35 lks South per Mile & my true Course N 89° 45' West

N 89° 45' West on true line Bet Secs 1 & 36 Va 13° 39' E — 13° 39'

40.00 Set post 2 x 3 in x 4 ft. 1 ft in ground deposited charred Stake raised Mound 3 ft high pum pits 24 x 24 x 12 in for gr sec Cor

80.00 Set post 3 in x 3 in x 4 ft. 1 ft in ground deposited charred Stake raised Mound of earth pum pits 24 x 24 x 18 in for Cor to Secs 1. 2. 35 & 36.

Land rolling 2 rate

Between Township 33 & 34. Range 23

	N 89° 45' West in true line Cet. Sec.s 2 & 35
	Va 13° 40' E
40.00	Set post 2 x 3 in x 4 ft. 1 ft in ground deposited Charred Stake raised Mound of earth 3 ft high pom pits 24 x 24 x 12 in for gr sec Cor
80.00	Set post 3 x 3 in x 4 ft. 1 ft in ground deposited Charred Stake raised Mound of earth 3 ft high pom pits 24 x 24 x 12 in for Cor to Sec.s 2.3 34 & 35
	Land Table Land 2 rate

Between Township 33 & 34. Range 23

	N 89° 45' West in true line Cet Sec.s 3 & 34.
	Va 13° 39' E
40.00	Set post 2 x 3 in x 4 ft. 1 ft deep deposited Charred Stake raised Mound of earth 3 ft high pom pits 24 x 24 x 12 in for gr sec Cor
80.00	Set post 3 in x 3 in x 4 ft. 1 ft in ground deposited Charred Stake raised Mound of earth 3 ft high pom pits 24 x 24 x 12 in for Cor to Sec.s 3.4. 33 & 34
	Land Table Land 2 rate

Between Townships 33 & 34 N Range 23

	N 89° 45' West on true line bet Sec^s 4 & 33 Va 13° 40' E
40.00	Set post 2 x 3 in x 4 ft. 1 ft in ground deposited charred Stake raised Mound of earth 3 ft high pom pits 24 x 24 x 12 in for gr sec Cor
80.00	Set post 3 in x 3 in x 4 ft. 1 ft in ground deposited charred Stake raised Mound of earth 3 ft high pom pits 24 x 24 x 12 in for Cor to sec^s 4. 5. 32. & 33
	Land Rolling 2 rate.

Between Townships 33 & 34 N Range 23

	N 89° 45' West on true line bet Sec^s 5 & 32 Va 13° 40' E
40.00	Set post 2 x 3 in x 4 ft. 1 ft in ground raised Mound of earth 3 ft high pom pits 24 x 24 x 12 in for gr sec Cor
80.00	Set post 3 in x 3 in x 4 ft 1 ft in ground deposited charred Stake raised Mound of earth 3 ft high pom pits 24 x 24 x 12 in for Cor to sec^s 5. 6. 31. & 32.
	Land Table Land 2 rate

Between Townships 33 & 34 Range 23

	N 89° 45' West on true line Cor Sec^s 6. & 31.
	Va 13° 45' E
40.00	Set post 2 x 3 in x 4 ft. 1 ft in ground deposited Charred Stake raised Mound of earth 3 ft high from pits 24 x 24 x 12 in for gr sec Cor
79.19	Cor to Township 33 & 34. N Ranges 23 & 24 West.

Description

This Township is broken on its South part by the Niobrara River the Drains & bottom or South Side of River is filled with good oak & pine timber the Northern part is rolling & high Table Land 2 rate

July 1st 1875

* Go to page 31

X. Write line between T. 33 & 34 R. 24 W. next [illegible] See page 215.

Township 34. N. Ranges 23 & 24

	From the Cor to Townships 33 & 34. Ranges 23 & 24. True
	North on true ~~Meridian~~ line
	Variation by Solar Compass.
	13° 40' E
	North on true line Cor Sec^s 31. & 36.
	Va 13° 40' E
40.00	Set post 2 x 3 in x 4 ft 1 ft in ground deposited Charred Stake raised Mound of earth 3 ft high from pits 24 x 24 x 12 in for gr sec Cor
86.00	Set post 3 in x 3 in 4 ft. 1 ft in ground deposited Charred Stake raised Mound 3 ft high from pits 24 x 24 x 12 in for Cor to sec^s 25. 30. 31. & 36. Land Table Land Sandy 2 rate

Township 34. N. Between Ranges 23 & 24.

North on true line Cet Secs 25 & 30
Va 13° 48' E

40.00 Set post 2 × 3 in × 4 ft. 1 ft in ground deposited Charred Stake raised Mound of earth 3 ft high pum pits 24 × 24 × 12 for gr sec Cor

80.00 Set post 3 in × 3 in × 4 ft. 1 ft in ground deposited Charred Stake raised Mound of earth 3 ft high pum pits 24 × 24 × 12 in for Corts Secs 19. 24. 25 & 30

Land rolling Soil 2 rate

Township 34. N Cet. Ranges 23 & 24

North on true line Cet Secs 19 & 24
Va 13° 42' East.

40.00 Set post 2 × 3 in × 4 ft. 1 ft in ground deposited Charred Stake raised Mound of earth 3 ft high pum pits 24 × 24 × 12 in for gr sec Cor

80.00 Set post 3 in × 3 in × 4 ft. 1 ft in ground deposited Charred Stake raised Mound of earth 3 ft high pum pits 24 × 24 × 12 in for Corts Secs 13. 18. 19 & 24

Land rolling 2 rate

Township 34 N. Cet 1 Ranges 23 & 24

	North on true line Cet Sec.s 13 & 18
	Va 13° 42' E
40.00	Set post 2 x 3 in x 4 ft. 1 ft in ground deposited charred stake raised Mound 3 ft high pom pits 24 x 24 x 12 in for Gr sec Cor
80.00	Set post 3 x 3 in x 4 ft. 1 ft in ground deposited charred stake raised Mound of earth 3 ft high pom pits 24 x 24 x 18 for Cor to Sec.s 7. 12 13 & 18.
	Land rolling 2 rate

Township 34 N. Ranges 23 & 24

	North on true line between Sec.s 7 & 12
	Va 13° 43' East
39.00	To Hill covered with rock E. W. & N. E.
40.00	Set Stone 12 x 10 x 3 Marked in Mound 3 ft high pom pits 24 x 24 x 12 in for Gr sec Cor
80.00	Set post 3 in x 3 in x 4 ft. 1 ft in ground raised Mound of earth 3 ft high pom pits 24 x 24 x 12 in for Cor to Sec.s 6. 7 & 12
	Land rolling 2 rate

Township 34 N bet Ranges 23 & 24

	Cor to on true line bet Secs 1 & 6
	Va 13° 43' East
40.00	Set post 2 x 3 in x 4 ft 1 ft in ground deposited charred stake raised Mound of earth 3 ft high pour pits 24 x 24 x 12 in for gr sec cor
80.00	Set post 3 in x 3 in x 4 ft 1 ft in ground deposited charred stake raised Mound of earth 3 ft high pour pits 24 x 24 x 12 in for Cor to Secs 1. 6. 31 & 36. also Cor to Towns 34 & 35 N. Ranges 23 & 24 West
	Land Valling 2 rate

Range 23 W. 1 Bet. Towns 34 & 35

	From the post the established Cor to Towns 34 & 35 Ranges 23 & 24 West. I run Easterly random line along the South boundaries of Secs 31. 32. 33. 34. 35 & 36. I set temporary half Mile & Mile posts at every 40 & 80 chains and at 5 Miles 79 chains & 28 lks to a point 1 chain & 44 lks North of Post Cor to Towns 34 & 35 N. Ranges 22 & 23 West
	Therefore the correction will be 72 links West.
	and 24 lks South per Mile & My true Course N 89° 50' W.
	N 89° 50 West on true line bet Secs 1 & 36
	Va 13° 41' East
40.00	Set post 2 x 3 in x 4 ft 1 ft in ground deposited charred stake raised Mound of earth 3 ft high pour pits 24 x 24 x 12 for gr sec cor
80.00	Set post 3 x 3 in x 4 ft 1 ft in ground deposited charred stake raised Mound 3 ft high pour pits 24 x 24 x 12 for gr sec Secs 1. 2. 35 & 36.
	Land Valling 2 rate

Range 23 W. between Towns 34 & 35 N

	N 89° 50' West in true line Bet Sec^s 2 & 35
	Va 13° 41' East
40.00	Set post 2 x 3 in x 4 ft. 1 ft in ground deposited Charred Stake raised Mound 3 ft high pm pits 24 x 24 x 12 in for Cor Sec Cor
80.00	Set post 3 x 3 in x 4 ft. 1 ft in ground deposited Charred Stake raised Mound 3 ft high pm pits 24 x 24 x 18 for Cor to Sec^s 2. 3. 34 & 35
	Land rolling 2 rate.

Range 23 West. Bet. Towns 34 & 35

	N 89° 50' West in true line Bet. Sec^s 3 & 34.
25.00	Bottom N & S
38.50	Wet Marsh N & S
	Va 13° 41' East.
40.00	Set post 2 x 3 in x 4 ft. 1 ft in ground deposited Charred Stake raised Mound 3 ft high pm pits 24 x 24 x 12 in for Cor Sec Cor. Cor Set 15 chs West
80.00	True point falls in Marsh
47.00	Leave bottom N & S.
74.00	Enter Valley N. E. & S.
80.00	Set post 3 x 3 in x 4 ft. 1 ft in ground deposited Charred Stake raised Mound 3 ft high pm pits 24 x 24 x 18 in for Cor to Sec^s 3. 4. 33 & 34.
	Land rolling 2 rate

Range 23 W. Bet Towns 34 & 35 N

	N 89° 50' West on true line bet Secs 4 & 33.
	Va 13° 41' East
16.00	Leave Valley
40.00	Set post 2 x 3 x 4 ft. 1 ft in ground deposited charred stake raised Mound 3 ft high pum pits 24 x 24 x 12 in for Gr sec Cor
80.00	Set post 3 x 3 in x 4 ft. 1 ft in ground deposited charred stake raised Mound of earth 3 ft high pum pits 24 x 24 x 18 in for Cor to Secs 4. 5. 32 & 33
	Land falling 2 rate

Range 23 W. Bet. Towns 34 & 35 N

	N 89° 50' West on true line bet Secs 5 & 32.
	Va 13° 41' East.
40.00	Set post 2 x 3 in x 4 ft. 1 ft in ground deposited charred stake raised Mound of earth 3 ft high pum pits 24 x 24 x 12 in for Gr sec Cor
80.00	Set post 3 in x 3 in x 4 ft. 1 ft in ground raised Mound 3 ft high pum pits 24 x 24 x 18 in for Cor to Secs 4. 5. 6. 31 & 32
	Land falling 2 rate.

Range 23 W. Between Towns 34 & 35

	N. 89° 50 W. on true line bet. Sec. 6 & 31.
	Va 13° 40' East
40.00	Set post 2 x 3 in x 4 ft. 1 ft in ground deposited charred stake raised Mound of earth 3 ft high Grm pits 24 x 24 x 12 in for Gr. Sec. Cor
79.28	Cor to Townships 34 & 35 N Ranges 23 & 24 West
	Land rolling 2 rate.
	Description
	This Township is Composed wholly of high rolling table land 2° rate. No timber is found in the Township Water is found on the North boundary adapted to Grazing or Agriculture
	90 to page 38.

X. Write this after line bet. T. 34 & 35 N. R. 24 W.

Township 35 N Bet Ranges 23 & 24

	From the Established Corner to Towns 34 & 35 Ranges 23 & 24 W.
	I Run
	North on true ~~Meridian~~ line bet Sec. 31 & 36.
	Va 13° 40' E
40.00	Set post 2 x 3 in x 4 ft. 1 ft in ground deposited charred stake raised Mound of earth 3 ft high Grm pits 24 x 24 x 12 in for Gr. Sec. Cor
80.00	Set post 3 in x 3 in x 4 ft. 1 ft in ground deposited charred stake raised Mound of earth 3 ft high Grm pits 24 x 24 x 18 in for Cor to Sec. 25 30. 31 & 36.
	Land rolling 2 rate

Township 35 N. Ranges 23 & 24

North on true line bet Sec.s 25 & 30.

Val 3° 41' East.

40.00 Set post 2 x 3 in x 4 ft 1 ft in ground deposited Charred Stake raised Mound 3 ft high Gr. pits 18 x 24 x 12 for Gr. Sec. Cor

80.00 Set post 3 x 3 in x 4 ft. 1 ft in ground deposited Charred Stake raised Mound of earth 3 ft high Gr. pits 24 x 24 x 18 in for Cor to Sec.s 19. 24. 25 & 30

Land rolling 2 rate

Township 35 N. Ranges 23 & 24

North on true line bet Sec.s 19 & 24

Val 3° 41' East.

40.00 Set post 2 x 3 in x 4 ft. 1 ft in ground deposited Charred Stake raised Mound 3 ft high Gr. pits 24 x 24 x 12 in for Gr. Sec. Cor.

80.00 Set post 3 x 3 in x 4 ft. 1 ft in ground deposited Charred Stake raised Mound of earth 3 ft high Gr. pits 24 x 24 x 18 in for Cor to Sec.s 13. 18. 19. & 24

Land rolling 2 rate

Township 35 N Ranges 23 & 24

North on true line bet Sec.
13 & 18
Var 13° 41' East
1. 90 Intersect the State Line
between Nebraska &
Dakotah 6 chains & 50
links East of the 22d
Mile post. Where I set
Post 3 x 3 in x 4 ft. 1 ft in ground
Pum pits 24 x 24 x 18 in
for Closing Corner to Town
35 N Ranges 23 & 24
West.
Land rolling Sandy 2 Rate

Description
Town 35 Range 23 is rolling
Land Soil Sandy 2 Rate
No Water or timber only
What is found in Marsh on
South boundary.

July 2d 1870

X Write this after time bet T. 33 & 34 N R. 23 & 24

Between Townships 33 & 34 Range 24

From the Corner to Townships
33 & 34 North Ranges 23 &
24 West I run
West on random line between
said Townships
Variation by Solar Compass
14° 38' E
I set Temporary half Mile
& Mile posts at every 40
& 80 chains and at 6 Miles
2 chains and 80 lks
to a point 2 chains and
90 lks North of Post Cor
to Townships 33 & 34 North
Ranges 24 & 25 West on
3d Guide Meridian
The Correction will therefore
be 48 1/3 lks South
per Mile & my true
Course N 89° 39' East

Range 24. Between Towns 33 & 34

	N 89° 39' East on true line between 6 & 31
*	Va 13° 38' E
42.80	Set post 2 x 3 in x 4 ft. 1 ft in ground deposit Charred Stake raised Mound 3 ft high pom pits 24 x 24 x 12 in for Gr sec Cor
*	
82.80	Set post 3 x 3 in x 4 ft. 1 ft in ground deposited Charred Stake raised Mound of earth pom Pits 24 x 24 x 18. for cor b sec 5 & 6. 31 & 32 Broken 3 a rate
* 12.00	Ravine N & S
* 54.00	Bed of Dry Creek 4 ch wide timber on banks N & S
78.00	Leave bluffs N & S

Range 24. Bet Towns 33 & 34

	N 89° 39' East on true line bet Sec 5 & 32
	Va. 13° 38' E
32.00	Ravine S E
40.00	Set post 2 x 3 in x 4 ft. 1 ft in ground deposited Charred Stake raised Mound 3 ft high pom pits 24 x 24 x 12 in for Gr sec Cor
75.00	Ravine S E
80.00	Set post 3 x 3 in x 4 ft 1 ft in ground deposited Charred Stake raised Mound of Earth 3 ft high pom pits 24 x 24 x 12 in for Cor b sec 4. 5. 32 & 33
	Land broken 3 a rate

Range 24. Bet Towns 33 & 34

N89°39' East on true line bet
Secs. 4. & 33
Var 13° 38' East.

2.00 Ravine & Water South
20.00 Ravine S E
40.00 Set post 2 x 3 in x 4 ft 1 ft in
Ground deposited
Corned Stake raised
Mound 3 ft high pine
pits 24 x 24 x 12 in for
Grec Cor
60.00 Ravine South timber
70.00 Ravine South West
80.00 Set post 3 in x 3 in x 4 ft 1 ft in
Ground deposited Corned
Stake raised Mound of
earth 3 ft high pine pits
24 x 24 x 18 for Cor to sec
3. 4. 33 & 34 pine Which
A pine 11 in dia bears S82.50 W
33 links dist No other Tree
Near
Broken Brate

Range 24. Bet Towns 33 & 34

N89°39' East on true line
bet Secs. 3 & 34
Var 13° 39' E

8.00 Ravine S E Pine timber
19.00 Ravine S.E. " "
38.00 Ravine S E " "
40.00 Set post 2 x 3 in x 4 ft 1 ft in
Ground deposited Corned
Stake raised Mound
of Earth 3 ft high pine
pits 24 x 24 x 12 in for
Grec Cor
50.00 Ravine South Pines
60.00 Ravine South "
80.00 Set post 3 x 3 in x 4 ft 1 ft in
Ground deposited a
Corned Stake raised
Mound 3 ft high pine
pits 24 x 24 x 12 in for
Cor to sec. 2. 3. 34 & 35
Land Very broken 3 rate

Range 24 Bet Towns 33 & 34

N 89° 39' East on true line bet
Sec^s 2 & 35
Va 13° 39' East

7.00 Drain S. to large Drain
40.00 Set post 2 x 3 in x 4 ft. 1 ft in
ground deposited a
Charred Stake raised
Mound 3 ft high pom
pits 24 x 24 x 12 for
Gr Sec Cor
50.08 Ravine S.W. soon West
Pine timber in same
80.00 Set post 3 x 3 in x 4 ft. 1 ft in
ground deposited a
Charred Stake raised
Mound 3 ft high pom
pits 24 x 24 x 18 for Cor
to Sec^s 1. 2. 35 & 36
Land broken 3 rate

Range 24. Bet. Towns 33 & 34

N 89° 39' East on true line
bet Sec^s 1 & 36.
Va 13° 39' E

40.00 Set post 2 x 3 in x 4 ft 1 ft
in ground deposited
Charred Stake raised
Mound 3 ft high pom
pits 24 x 24 x 18 for
Gr Sec Cor
80.00 Cor to Townships 33 & 34
N Ranges 23 & 24
West.

Description
Land along this line is
considerably broken by
Ravines or Canons a great
amount of timber is
found in the Canons
or ravines
July 3^d 1875

Range 24. Bet Tonns 34. & 35

From the post the established
Cor to Townships 34 & 35 North
Ranges 23 & 24. West
I run
West on a random line between
Said Townships
Variation by Solar Compass
13° 40' East
I set temporary half Mile
& Mile posts at every 40 & 80
chains and at 6 Miles
2 chains and 18 links
to a point 1 chain & 15 lks
South of Cor to Townships
34 & 35 Ranges 24 & 25 on
4th Guide Meridian West

The Correction Will Therefore
be 19 lks. North per Mile
and My true Course
S 89° 52' East

Range 24. Bet Tonns 34 & 35

S 89° 52' East on true line
bet Secs. 6 & 31.
Va 13° 40' East.
42.18 Set post 2 x 3 in x 4 ft 1 ft in
ground deposited charred
stake raised Mound
of Earth 3 ft high from
pits 24 x 24 x 12 in for
Gr Sec Cor
82.18 Set post 3 x 3 in x 4 ft 1 ft in
ground deposited
charred stake raised
Mound of Earth 3 ft
high from pits 24 x 24
x 18 in for Cor to Secs.
5, 6. 31. & 32
Land rolling 2 rate

Range 24 N. Bet Towns 34 & 35

S 89° 52' East on true line bet
Sec.s 5 & 32
Va 13° 40' East.

40.00 Set post 2 x 3 in x 4 ft. 1 ft in
ground deposited charred
Stake raised Mound 3
ft high pom pits 24 x
24 x 12 in for gr. sec. cor.

80.00 Set post 3 x 3 in x 4 ft 1 ft
in ground deposited
charred Stake raised
Mound of earth 3 ft high
pom pits 24 x 24 x 12 in
for Cor to sec.s 4. 5
32 & 33

Rolling 2 rate

Range 24 N bet Towns 34 & 35

S 89° 52' East on true line bet
Sec.s 4 & 33
Va 13° 40' E

40.00 Set post 2 x 3 in x 4 ft. 1 ft in
ground deposited charred
Stake raised Mound
3 ft high pom pits 24 x 24
x 12 in for gr sec cor

44.00 Enter Wide bottom N & S.

80.00 Set post 3 x 3 in x 4 ft 1 ft in
ground deposited charred
Stake raised Mound
3 ft high pom pits 24 x
24 x 12 in for Cor to sec.s
3. 4. 33 & 34.

Land rolling 2 rate.

Range 24. Bet. Towns 34. & 35

S89°52' East on true line bet.
Secs. 3 & 34
Va 13° 40' East.

27.00 Leave Valley N. & S.

40.00 Set post 2×3 in × 4 ft. 1 ft in
ground deposited
Charred Stake raised
Mound of Earth 2 ft.
high from pits 24×24
×12 in for gr sec Cor

80.00 Set post. 3 in × 3 in × 4 ft 1 ft
in ground varied
Mound of earth 3
ft high from pits 24
×24×12 in for Corts
Secs. 2. & 3. 34 & 35

Land rolling 2 rate

Range 24. Bet Towns 34. & 35

S89°52' East on true line
bet Secs. 2 & 35
Va 13° 40' East.

40.00 Set post 2×3 in × 4 ft 1 ft in
ground deposited charred
Stake raised Mound
of Earth 2 ft high from
pits 24×24×12 in for
gr sec cor

80.00 Set post. 3 in × 3 in × 4 ft 1 ft
in ground deposited
Charred Stake raised
Mound of earth 2 ft.
high from pits 24×24×
12 in for Corts sec. 1. 2
35 & 36.

Land rolling 2 rate

Range 24. Bet Towns 34 & 35

S 89° 52' East on true line bet
Sec^s 1 & 36
Va 13° 40' E

40.00 Set post 2 x 3 in x 4 ft. 1 ft in
ground deposited a
Charred Stake raised
Mound of Earth 3 ft
high pum pits 24 x 24
x 12 in for gr sec Cor

80.00 Cor to Townships 34 &
35 N Ranges 23 & 24
West.

July 4th 1875

Description
Land along this line
is gently rolling prairie
Except the Valley which
is level 1st rate soil

Township 33 N bet Ranges 25 & 26
West

From the post the Established
Corner to Township 33 North
Ranges 25 & 26. West on the
8th Standard Ill N
I Veen

North on true line between
Sec^s 31 & 36
Variation by Solar Compass
13° 38' East

40.00 Set post 2 x 3 in x 4 ft 1 ft in
ground deposited Charred
Stake raised Mound of
earth 3 ft high pum pits
24 x 24 x 12 in for gr sec
Cor

80.00 Set post 3 x 3 in x 4 ft. 1 ft in
ground deposited Charred
Stake raised Mound of
earth 3 ft high pum
pits 24 x 24 x 18 for Cor
to Sec^s 25. 30. 31 & 36
rolling Sand hills 3 rate
July 5th 1875

Township 33 N. Bet Ranges 25 & 26

North on true line bet Secs 25 & 30
Va 13° 38' East

40.00 Set post 2 x 3 in x 4 ft. 1 ft in ground deposited chorred stake raised Mound of Earth 3 ft high pour pits 24 x 24 x 12 in for gr sec cor

80.00 Set post 3 in x 3 in x 4 ft. 1 ft in Ground deposited chorred Stake raised Mound of earth 3 ft high pour pits 24 x 24 x 18. for cor to sec 19. 24. 25 & 30

Sand hills 3 rate

North on true line bet Secs 19 & 24
Va 13° 39' East.

40.00 Set post 2 x 3 in x 4 ft. 1 ft in ground deposited chorred stake raised Mound of earth 3 ft high pour pits 24 x 24 x 18 for gr sec cor

80.00 Set post 3 in x 3 in x 4 ft. 1 ft in ground deposited chorred

Township 33 N. Bet Ranges 25 & 26

stake raised Mound of earth 3 ft high pour pits 24 x 24 x 12 in for cor to sec 7. 18. 19 & 24

Rolling sandy 3 rate

North on true line bet Secs 13 & 18
Va 13° 39' East.

40.00 Set post 2 x 3 in x 4 ft. 1 ft in ground deposited chorred stake raised Mound of earth 3 ft high pour pits 24 x 24 x 12 for gr sec cor

80.00 Set post 3 in x 3 in x 4 ft. 1 ft in ground deposited chorred stake raised Mound of earth 3 ft high pour pits 24 x 24 x 18 for cor to sec 7. 12. 13 & 18

Land Sand hills 3 rate

North on true line bet Secs 7 & 12
Va 13° 39' East

Township 33 N. Bet Ranges 25 & 26

Chains	
40.00	Set post 2 x 3 in x 4 ft. 1 ft in ground deposited charred stake raised Mound of earth 3 ft high pour pits 24 x 24 x 12 in for Gr sec cor
80.00	Set post 3 in x 3 in x 4 ft 1 ft in ground deposited charred stake raised Mound of earth 3 ft high pour pits 24 x 24 x 18 for Corto Secs 1. 6. 7 & 12
	Sand hills 3 rate

North on true line bet Secs 1 & 6
Va 13° 39' E

40.00	Set post 2 x 3 in x 4 ft. 1 ft in ground deposited charred stake raised Mound of earth 3 ft high pour pits 24 x 24 x 18 for Gr sec cor
80.00	Set post 3 x 3 in x 4 ft 1 ft in ground deposited charred stake raised Mound of earth 3 ft high pour pits 24 x 24 x 18 for Corto secs 1. 6. 31 & 36. also Corto Towns 33 & 34 Ranges 25 & 26 W
	Sandy 3 rate

Range 25 W. Between Towns 33 & 34

No. Bdy

From the Corto Towns 33 & 34 Ranges 25 & 26. West I run East on a random line between said Townships
Va 13° 40' East

I set temporary half Mile & Mile posts at every 40 & 80 chains and at 5 Miles and 79 chains and 40 lks to a point 40 links South of Post Corto Townships 33 & 34 N Ranges 24 & 25 West on 3d 4th Guide Meridian West.

My Correction will therefore be 1 chain West and 6 2/3 lks North per Mile & my true Course S 89° 57' West.

S 89° 57' West on true line bet Secs 1 & 36
Va 13° 40' E

Chains	
18.00	Wide Drain S E
40.00	Set post 2 x 3 in x 4 ft 1 ft in ground deposited charred stake raised

Range 25. Between Towns 33 & 34

Chains	
	Mound 3 ft high from pits 24 x 24 x 18. for gr sec cor
70.00	Top of high Bluffs N.W. & S.E. Hilled with pines
80.00	Set post 3 x 3 in x 4 ft. 1 ft in ground deposited charred stake raised Mound 3 ft high from pits 24 x 24 x 18 in for Cor to sec.s 1. 2. 35 & 36
	Land broken 3 rate
	S 89° 57' West on true line bet Sec.s 2 & 35 Va 13° 40' East.
30.00	Spring branch 4 chs wide S.E.
40.00	Enter table land N.W. & S.E.
	Set post 2 x 3 in x 4 ft. 1 ft in ground deposited charred stake raised Mound of earth 3 ft high from pits 24. 24. 12 in for Gr Sec Cor
77.00	Ravine South. Pines
80.00	Set post 3 x 3 in x 4 ft. 1 ft in ground deposited charred stake raised Mound of earth 3 ft high from pits 24 x 24 x 18 for Cor to sec.s 2. 3. 34. & 35
	Land rolling 2 rate

Range 25. Between Towns 33 & 34

	S 89° 57' West on true line bet Sec.s 3 & 34. Va 13° 40' East
2.00	Ravine South East. Pines
19.00	Spring branch 4 chs wide South
37.00	Low bottom South here enter oak timber
40.00	Set post 2 x 3 in x 4 ft 1 ft in ground deposited charred stake raised Mound of earth 3 ft high from pits 24 x 24 x 18 for Gr Cor from which
	An Oak Tree 10 in dia bears S 20° W 50 lks dist
	An Oak Tree 12 in dia bears N 55° W 75 lks dist
42.00	Spring branch 3 chs wide South
74.00	Low Willows bottom N.W. & S.E.
80.00	Set post 3 x 3 in x 4 ft. 1 ft in ground deposited charred stake raised Mound 3 ft high from pits 24 x 24 x 18 in for Cor to sec.s 3. 4. 33. & 34.
	Land broken & low bottom 3 rate

Range 25. Bet Towns 33. & 34

S 89° 57' West on true line bet.
Secs. 4. & 33.

1.00 Creek 16 lks wide S.E. Val 3° 40' East
3.00 To left or North bank of Niobrara River Set Post & Mound for M.C. Corner
11.00 To right or South bank of same river Set Post & Mound for M.C. Corner at foot of bluffs 100 ft high N.W. Covered with pine & oak timber
20.00 Top of bluffs or divide S.E. N.W.
24.50 Spring branch 18 lks wide 8 inches deep N.E. here is found a perpendicular fall of water 15 ft
30.00 Enter table Land N.E. S.W.
40.00 Set post 2 x 3 in x 4 ft. 1 ft in ground deposited charred stake raised Mound 3 ft high pom pits 24 x 24 x 18 for Gr Sec Cor
70.50 Gordon trail to Black Hills N.W.
80.00 Set post 3 x 3 in x 4 ft. 1 ft in ground deposited charred stake raised Mound of earth 3 ft high pom pits 24 x 24 x 18 for Cor to Secs. 4. 5. 32 & 33 pom which
A Bur oak Tree 8 in dia bears S 31½ E 26 lks dist
No other tree near

Range 25. Bet Towns 33. & 34.

S 89° 57' West on true line bet
Secs. 5 & 32
Val 3° 40' E

3.00 Spring branch 16 lks wide water 4 inches deep & clear N.E.
16.00 Gordons trail to black Hills S.W.
30.00 Low Range of sand hills S.E. N.W.
40.00 Set post 2 x 3 in x 4 ft. 1 ft in ground deposited charred stake raised Mound of earth 3 ft high pom pits 24 x 24 x 18 in for Gr Sec Cor
80.00 Set post 3 in x 3 in x 4 ft. 1 ft in ground deposited charred stake raised Mound 3 ft high pom pits 24 x 24 x 18 in for Cor to Secs. 5. 6. 31 & 32 8 chains N of this Cor leave sand hills
Land Rolling Sandy Zarate

Range 25 Bet. Towns 33 & 34

	S 89° 57' West on true line bet. Sec^s 6. & 31. Val 3° 40' E
40.00	Set post 2 × 3 in × 4 ft. 1 ft in ground deposited Charred Stake raised Mound of earth 3 ft high pour pits 24 × 24 × 18 in for Gr Sec Cor
79.40	Cor to Townships 33 & 34 N Ranges 25 & 26 West

This Township is Composed almost entirely of sand hills which are Northeless May do for grazing The timber on North boundary is good

July 6th 1875

Township 34 N bet Ranges 25 & 26

	From the Post the Established Cor to Townships 33 & 34 N Ranges 25 & 26 West I view North on true line between Sec^s 31 & 36 Val 3° 42' E
40.00	Set post 2 × 3 in × 4 ft. 1 ft in ground deposited Charred Stake raised Mound of earth 3 ft high pour pits 24 × 24 × 18 in for Gr Sec Cor
80.00	Set post 3 in × 3 in × 4 ft. 1 ft in ground deposited Charred Stake raised Mound of earth 3 ft high pour pits 24 × 24 × 12 in for Cor to Sec^s 25. 30. 31. & 36.
	Rolling Sandy 3rd rate
	North on true line between Sec^s 25 & 30 Val 3° 42' E
15.25	Gordon trail S.E. & N.W.
40.00	Set post 2 × 3 in × 4 ft. 1 ft in ground deposited Charred Stake raised Mound of earth 3 ft high pour pits 24 × 24 × 18 for Gr Sec Cor

Township 34. Set Ranges 25 & 26

Chains	
40.70	Top of high bluff Sutter timber
41.00	Drain N.E. to chs S.W. is a large
42.00	Bottom E & W Spring timber in Drain
43.60	To right or South bank of Niobrara river Where I Marked A Bur oak 10 in dia for Meander Corner
50.70	Left or North bank of same river Where I set past 3 x 3 in x 4 ft. with pit as per instructions for Meander Cor
80.00	Set past 3 x 3 in x 4 ft 1 ft deep deposited Charred Stake raised Mound 3 ft high from pits 24 x 24 x 18 in for Cor to secs 19. 24. 25 & 30
	Land rolling & broken 3 rate

North on true line Set Secs 19 & 24

Va 13° 42' E

40.00	Set past 2 x 3 in x 4 ft 1 ft in ground deposited Charred Stake raised Mound 3 ft high from pits 24 x 24

Township 34. Set Ranges 25 & 26

	x 12 for gr sec Cor
41.00	Top of high bluffs skirted with pines
61.00	Drain S.W. Pines
70.00	Drain S.W. Pines
74.00	Drain S.W. Pines
80.00	Drain West Marked Pine tree 12 in dia for Cor to secs 13. 18. 19 & 24
	Broken ridges & bluffs 3 rate

North on true line Set 13 & 18

Va 13° 42' E

5.00	Drain West
8.00	Drain West
10.00	Drain West
20.00	Drain West
40.00	Set past 2 x 3 in x 4 ft. 1 ft in ground deposited Charred Stake raised Mound of Earth 3 ft high from pits 24 x 24 x 18 for gr sec Cor
51.00	Drain S.E. to large Drain
65.00	Drain S.E. Timber
70.00	Drain S.E. "

Township 34. Bet Ranges 25 & 26

Chains	
74.00	Drain S.E. Timber
80.00	Marked a Burr oak 10 in dia for Cor to Sec.s 7.12.13 & 18 on side hill
	Land broken 3 rate
	North on true line bet Sec.s 7 & 12
	Val 3° 42' E
1.00	Head of Drain S.E. to large Drain Pines
12.00	Drain & Pines South
40.00	Set post 2 x 3 in x 4 ft. 1 ft in ground deposited Charred Stake raised Mound of Earth 3 ft high pour pits 24 x 24 x 12 in for Gr Sec Cor
	Here enter level table Land E & W
80.00	Set post 3 x 3 in x 4 ft. 1 ft in ground deposited Charred Stake raised Mound of Earth 3 ft high pour pits 24 x 24 x 12 in for Cor to Sec.s 1.6.7 & 12
	Land Mostly rolling 2 rate

Township 34. Bet Ranges 25 & 26

Chains	
	North on true line bet Sec.s 1 & 6
	Val 3° 42' E
40.00	Enter low range of sand hills E & W Set post 2 x 3 in x 4 ft. 1 ft in ground deposited Charred Stake raised Mound of Earth 3 ft high pour pits 24 x 24 x 18 in for Gr Sec Cor
80.00	Set post 3 x 3 in x 4 ft 1 ft in ground deposited Charred Stake raised Mound of Earth 3 ft high pour pits 24 x 24 x 12 in for Cor to Sec.s 1.6.31 & 36. also Cor to Townships 34 & 35 N Ranges 25 & 26 West
	Land rolling 2 rate

Range 25 Set Twins 34 & 35

From the post the established Cor to Townships 34 & 35 N Ranges 25 & 26 W. I Veer East on a random line between said Townships Va 13° 45' East.

I set temporary half Mile & Mile posts at every 40 & 80 chains and at 6 Miles and 45 links to a point 1 chain North of Post Cor to Townships 34 & 35 N. Ranges 24 & 25 West on 4th Guide Meridian West.

The Correction Will therefore be 45 lks East. and 16 2/3 lks South per Mile and my true Course N 89° 53' West

Range 25 Set Townships 34 & 35

N 89° 53' West on true line Set Sec. 1 & 36
Va 13° 43' East

40.00 Set post 2 x 3 in x 4 ft. 1 ft in ground deposited charred stake raised Mound of Earth 3 ft high pour pits 24 x 24 x 18 for Qr sec Cor

80.00 Set post 3 in x 3 in x 4 ft. 1 ft in ground deposited charred stake raised Mound of earth 3 ft high pour pits 24 x 24 x 12 in for Cor to sec. 1. 2. 35 & 36.

Rolling Sandy Zo rate.

N 89° 53' West on true line Set Sec. 2 & 35
Va 13° 44' East.

40.00 Set post 2 x 3 in x 4 ft. 1 ft in ground deposited charred stake raised Mound of Earth 3 ft high pour pits 24 x 24 x 12 in for Qr sec Cor

80.00 Set post 3 x 3 in x 4 ft. 1 ft in ground deposited charred stake raised Mound of Earth

Range 25. Bet Townships 34 & 35

Chains	3 ft high pour pits 24 x 24 x 18 for Cor to secs 2. 3. 34 & 35
+	Rolling Sandy 3° rate
	N 89° 53' West on true line bet Secs 3 & 34
	Val 13° 44' E
40.00	Set post 2 x 3 in x 4 ft. 1 ft in ground deposited charred stake raised Mound of Earth 3 ft high pour pits 24 x 24 x 12 in for 1/4 sec Cor
80.00	Set post 3 x 3 in x 4 ft. 1 ft in ground deposited charred stake raised Mound of Earth 3 ft high pour pits 24 x 24 x 18 for Cor to secs 3. 4. 33 & 34
	Rolling Sandy 2° rate
	N 89° 53' West on true line bet Secs 4 & 33
	Val 13° 45' E
40.00	Set post 2 x 3 in x 4 ft. 1 ft in ground deposited charred stake raised Mound of

Range 25. Bet Townships 34 & 35

Chains	earth 3 ft high pour pits 24 x 24 x 18 in for 1/4 sec Cor
80.00	Set post 3 x 3 in x 4 ft. 1 ft in ground deposited charred stake raised Mound of earth 3 ft high pour pits 24 x 24 x 12 in for Cor to secs 4. 5. 32 & 33
	Rolling Sandy 2° rate
	N 89° 53' West on true line bet Secs 5 & 32
	Val 13° 45' East
40.00	Set post 2 x 3 in x 4 ft. 1 ft in ground deposited charred stake raised Mound of Earth 3 ft high pour pits 24 x 24 x 18 in for 1/4 sec Cor
80.00	Set post 3 in x 3 in x 4 ft. 1 ft in ground deposited charred stake raised Mound of Earth 3 ft high pour pits 24 x 24 x 18 for Cor to secs 5. 6. 31 & 32
	Rolling Sandy 2° rate

Range 25 Bet Towns 34 & 35

N. 89° 53' West on true line bet Sec.s 6. & 31.
Va 13° 45' E

40.00 Set post 2 x 3 in x 4 ft. 1 ft in ground deposited charred stake raised mound of earth 3 ft high pour pits 24 x 24 x 18 in for Qr sec Cor

57.00 Drain N E.

80.45 To Cor to Townships 34 & 35 N Ranges 25 & 26 West.

July 7th 1875

Description

This Township is well adapted to grazing the Land adjacent to the river is very broken & Northern portion very sandy. Good timber is found in bluffs & Ravines along the River

Township 35 N. Bet Ranges 25 & 26

From the Cor to Townships 34 & 35 N Ranges 25 & 26 West Line

North on true line between Sec.s 31. & 36.
Va 13° 45' E

40.00 Set post 2 x 3 x 4 ft x 4 ft deep deposited charred stake raised mound 3 ft high pour pits 24 x 24 x 18 in for Qr sec Cor

80.00 Set post 3 x 3 in x 4 ft. 1 ft. in ground deposited charred stake raised mound of earth 3 ft high pour pits 24 x 24 x 18 in for Cor to Sec.s 25. 30. 31 & 36.

Land - Gently rolling sandy 3 rate

North on true line bet Sec.s 25 & 30
Va 13° 46' East.

40.00 Set post 2 x 3 in x 4 ft. 1 ft in ground deposited charred stake raised mound of earth 3 ft high pour pits 24 x 24 x 18 for Qr sec Cor

Township 35. Bet Ranges 25 & 26

80.00 Set post 3×3 in × 4 ft. 1 ft in ground deposited Charred Stake raised Mound of earth 3 ft high pour pits 24×24 ×18 in for Cor to sec.s 19. 24. 25 & 30

Rolling Sandy 2 rate

North on true line bet Sec.s 19 & 24.

Val 13° 46' East

40.00 Set post 2×3 in × 4 ft 1 ft in ground deposited Charred Stake raised Mound of earth 3 ft high pour pits 24×24 ×12 for Gp Sec Cor

70.00 enter low range of sand hills

80.00 Set post 3×3 in × 4 ft 1 ft in ground deposited Charred Stake raised Mound of earth 3 ft high pour pits 24×24 ×18 in for Cor to sec.s 13. 18. 19 & 24

Land Sandy 3 rate

Township 35 N. Bet Ranges 25 & 26

North on true line bet Sec.s 13 & 18

Val 13° 47' E

4.10 Intersect State Line between Nebraska & Dakota at a point 6 chains & 34 th 8 4 links East of ~~32~~ Mile post where I set

Post 3×3 in × 4 ft. 1 ft in ground deposited Charred Stake raised Mound of earth 3 ft high pour pits 24×24 ×18 in for Closing Corner to Township 35 North Ranges 25 & 26 West. also to sec.s 19 & 24.

Rolling Sandy 2 rate

Description

This Township is Composed of rolling Sand hills 3 rate

Township 33 N. Bet Ranges 26 & 27

From the post the Established Cor to Townships 33 North Ranges 26 & 27 West. I run North on true line between Secs. 31 & 36

Val 3° 40' East

40.00 Set post 2 x 3 in x 4 ft. 1 ft in ground deposited Charred Stake raised Mound of earth 3 ft high from pits 24 x 24 x 12 in for Gr sec Cor

80.00 Set post 3 x 3 in x 4 ft. 1 ft in ground deposited Charred Stake raised Mound of earth 3 ft high from pits 24 x 24 x 18 for Cor to secs. 25. 30. 31 & 36

Welling Sand hills 3 rate

North on true line bet Secs. 25 & 30

Val 3° 40' E

40.00 Set post. 2 x 3 in x 4 ft. 1 ft in ground deposited charred Stake raised Mound 3 ft high from pits

Township 33 N Bet Ranges 26 & 27

80.00 Set post. 3 x 3 in x 4 ft 1 ft in ground deposited Charred Stake raised Mound of earth 3 ft high from pits 24 x 24 x 18 for Cor to secs. 19 & 24 25 & 30

Sand hills 3 rate

North on true line bet Secs. 19 & 24.

Val 3° 41' East

40.00 Set post deposited Charred Stake raised Mound of earth 3 ft high from pits 24. 24 x 18 for Gr sec Cor

80.00 Set post 3 x 3 in x 4 ft 1 ft in ground deposited a Charred Stake raised Mound of Earth 3 ft high from pits 24 x 24 x 18 in for Cor to secs. 13. 18. 19 & 24

Land Welling Sandy 3 rate

July 8th 1875

Township 33. N. Bet Ranges 26 & 27

North on true line bet Secs 13 & 18

Va 13° 41' East.

40.00 Set post 2 x 3 in x 4 ft. 1 ft in ground deposited charred stake raised Mound of earth 3 ft high from pits 24 x 24 x 18 for gr sec Cor

80.00 Set post 3 in x 3 in x 4 ft. 1 ft in ground deposited charred stake raised Mound of Earth 3 ft high from pits 24 x 24 x 18 for Cor to Secs 7. 12. 13 & 18

Valling Sand hills 3 rate

Township 33. Bet Ranges 26 & 27

North on true line bet Secs 7 & 12

Va 13° 42' E

40.00 Set post 2 x 3 in x 4 ft. 1 ft in ground deposited charred stake raised Mound of Earth 3 ft high from pits 24. 24 x 18 for gr sec Cor

80.00 Set post 3 in x 3 in x 4 ft 1 ft in ground deposited charred stake raised Mound of earth 3 ft high from pits 24 x 24 x 18 in for Cor to secs 1. 6. 7 & 12

Valling Sand hills 3 rate

Township 33. Bet Ranges 26 & 27

North on true line bet Secs 1 & 6

Var 13° 42' E

40.00 Set post 2 x 3 in x 4 ft 1 ft in ground deposited charred stake raised mound of earth 3 ft high from pits 24 x 24 x 18 for 1/4 sec cor

80.00 Set post 3 x 3 in x 4 ft. 1 ft in ground deposited a charred stake raised mound of earth 3 ft high from pits 24 x 24 x 18 in for Cor to Secs 1. 6. 31. & 36. also Cor to Townships 33 & 34 N Ranges 26 & 27 West

Land Valley Sandy 3 rate

Range 26. 1 Bet Towns 33 & 34

From the post the Established Corner to Townships 33 & 34 North Ranges 26 & 27 West I run

East on a random line between said Townships

Variation 13° 42' E

I set temporary half mile & mile posts at every 40 & 80 chains and at 6 miles and 104 lks to a point 72 lks South of post Cor to Townships 33 & 34 North Ranges 25 & 26. West

The Correction will therefore be 104 lks West and 12 lks North per mile and my true Course S 89° 55' West

Range 26. 1 Rt Towns 33 & 34

S 89° 55' West on true line
bet Secs. 1 & 26
Va 13° 41' East

40.00 Set post 2 x 3 in x 4 ft. 1 ft in
ground deposited Chomed
Stake raised Mound
3 ft high from pits 24 x
24 x 18 in for Gr Sec Cor

80.00 Set post 3 in x 3 in x 4 ft. 1 ft in
ground deposit Chomed
Stake raised Mound
3 ft high from pits 24 x
24 x 18 in for Corbsec.
1. 2. 35 & 36

Land Sandy Rolling 2 Rate

Range 26. 1 Rt Towns 33 & 34

S 89° 55' West on true line bet
Secs. 2 & 35
Va 13° 41' E

40.00 Set post 2 x 3 in x 4 ft 1 ft in
ground deposited Chomed
Stake raised Mound
of Earth 3 ft high from
pits 24 x 24 x 12 in for
Gr Sec Cor

80.00 Set post 3 in x 3 in x 4 ft 1 ft in
ground deposited Chomed
Stake raised Mound of
earth 3 ft high from pits
24 x 24 x 18 in for Cor to
Sec. 2. 3. 34 & 35

Rolling Soil Sandy 3 Rate

Range 26. 1 Bet. Towns 33 & 34

	S 89° 55' West on true line bet. Sec.s 3 & 34 Vol 13° 41' E
40.00	Set post 2 x 3 in x 4 ft. 1 ft in ground deposited Charred Stake raised Mound of earth 3 ft high pour pits 24 x 24 x 18 in for Gr Sec Cor
80.00	Set post 3 in x 3 in x 4 ft. 1 ft in ground deposited Charred Stake raised Mound of earth 3 ft high pour pits 24 x 24 x 18 in for Corts Sec.s 3. 4. 33. & 34
	Land Rolling Soil Sandy 3 rate

Range 26. 1 Bet. Towns 33 & 34

	S 89° 55' West on true line bet Sec.s 4. & 33 Vol 13° 41' E
40.00	Set post 2 x 3 in x 4 ft. 1 ft in ground deposited Charred Stake raised Mound of Earth 3 ft high pour pits 24 x 24 x 18 in for Gr Sec Cor
80.00	Set post 3 in x 3 in x 4 ft 1 ft in ground deposited Charred Stake raised Mound of earth 3 ft high pour pits 24 x 24 x 12 in for Corts Sec.s 4. 5 — 32 & 33
	Land Rolling Sandy 3 rate

Range 26. Bet Tows 33. & 34

S89°55' West on true line bet
Secs 5 & 32
Va 13° 42' E

40.00 Set post 2 x 3 in x 4 ft. 1 ft in
ground deposited a
Charred Stake raised a
Mound of earth 3 ft high
from pits 24 x 24 x 18 in
for gr sec cor

80.00 Set post 3 in x 3 in x 4 ft. 1 ft in
ground deposited a
Charred Stake raised a
Mound of earth 3 ft
high from pits 24 x 24
x 18 for Cor to Secs
5. 6. 31. & 32

Land rolling sandy soil

Range 26. Bet Tows 33 & 34

S89°55' West on true line
bet Secs 6 & 31.
Va 13° 42' E

40.00 Set post 2 x 3 in x 4 ft 1 ft in
ground deposited charred
Stake raised Mound of
earth 3 ft high from
pits 24 x 24 x 18 for gr sec
Cor

81.04 Corb Tows 33 & 34 N Ranges
26 & 27. West
rolling sandy soil

Description
Tow 26 Range 33 is
composed entirely of sand
hills Considerable Vegetation
is found on the side of
hills & in low valleys
which can be grazed
by stock

July 9th 1875

Township 34. N. Bet Ranges 26 & 27

From the Corner to Townships 33 & 34. N. Ranges 26 & 27 West. I run
North on true line bet Sec^s 31. & 36.
Val 3° 43' E

40.00 Set post 2 x 3 x 4 ft. 1 ft in ground deposited a charred stake raised Mound of Earth 3 ft high pom pits 24 x 24 x 18 for gr sec cor

56.00 Leave rolling sand hills enter Valley or table Land E. & W.

80.00 Set post 3 in x 3 in x 4 ft. 1 ft in ground deposited charred stake raised Mound of earth 3 ft high pom pits 24 x 24 x 18 in for Cor to sec^s 25. 30. 31. & 36

Land South 40 chs sand hills 3° rate
North 30 chs Table land 2° rate

Township 34. N. Bet. Ranges 26 & 27

North on true line bet Sec^s 25 & 30
Val 3° 42' E

40.00 Set post 2 x 3 in x 4 ft. 1 ft in ground deposited charred stake raised Mound of earth 3 ft high pom pits 24 x 24 x 18 in for gr sec cor

80.00 Set post 3 in x 3 in x 4 ft. 1 ft in ground deposited charred stake raised Mound of earth 3 ft high pom pits 24 x 24 x 18 in for Cor to sec^s 19. 24. 25 & 30

Land Valley 2° rate

Township 34 N. Cet Ranges 26 & 27

North on true line Cet Secs 19 & 24

Val 3° 43' E

40.00 Set post 2 x 3 in x 4 ft. 1 ft in ground deposited a Charred Stake raised Mound of earth 3 ft high pour pits 24 x 24 x 18 in for gr sec Cor

45.00 Enter bluffs and timber E & W.

49.00 To base of bluffs E & W

50.00 Right or South bank of Niobrara River Where I set Post 3 x 3 in x 4 ft. raised Mound of Earth pour pit for Meander Cor

55.40 To left or North bank of same river Where I set Post 3 x 3 in x 4 ft. 1 ft deep raised Mound of Earth pour pits for Meander Cor

60.00 Leave Valley enter bluffs E & W.

80.00 Set post 3 in x 3 in x 4 ft. 1 ft in ground deposited Charred Stake raised Mound 3 ft high pour pits 24 x 24 x 18 for Cor to sec 3. 18. 19 & 24

Broken 3 rate

Township 34 N. Cet Ranges 26 & 27

North on true line Cet Secs 13 & 18

Val 3° 43' E

7.00 Drain N.W. to S.E

24.00 Drain S.E

40.00 Set post 2 x 3 in x 4 ft. 1 ft in ground deposited Charred Stake raised Mound of Earth 3 ft high pour pits 24 x 24 x 18 for gr sec Cor

50.60 Drain & timber S.W.

80.00 Set post deposited Charred Stake raised Mound 3 ft high pour pits 24 x 24 x 18 in for Cor to secs 7. 12. 13 & 18

Land broken 3 rate

Township 34. Lot Ranges 26 & 27

North on true line Lot Sec^s 7 & 12

Val 3° 44' E

21.00 Drain S.W. here leave bluffs

40.00 Set post 2 x 3 in x 4 ft. 1 ft in ground deposited Charred Stake raised Mound of Earth 3 ft high from pits 24 x 24 x 18 in for Gr sec Cor

80.00 Set post 3 in x 3 in x 4 ft. 1 ft in ground deposited Charred Stake raised Mound of earth 3 ft high from pits 24 x 24 x 18 in for Cor to Sec^s 1. 6. 7 & 12

Land Rolling 2° rate

Township 34. Lot Ranges 26 & 27

North on true line Lot Sec^s 1 & 6

Val 3° 45' East

40.00 Set post 2 x 3 in x 4 ft 1 ft in ground deposited Charred Stake raised Mound of earth 3 ft high from pits 24 x 24 x 18 in for Gr sec Cor

80.00 Set post 3 in x 3 in x 4 ft. 1 ft in ground deposited Charred Stake raised Mound of earth 3 ft high from pits 24 x 24 x 18 for Cor to Sec^s 1. 6. 34 & 36. also Cor to Townships 34 & 35 Ranges 26 & 27 West

Land Rolling 2° rate

6	5	4	3	2	1
7	8	9	10	11	12
18	17	16	15	14	13
19	20	21	22	23	24
30	29	28	27	26	25
31	32	33	34	35	36

Range No 26. Cet Tonns 34 & 35.

From the Post. the Established
Corner to Townships 34 & 35
N. Ranges 26 & 27 West
I run
East on a random line between
said Townships
Variation 13° 45' E.
I set temporary half Mile
and Mile posts at every 40
& 80 chains and at 6 Miles
and 36 links to a point
2 chs and 8 links North
of Cor to Townships 34 & 35
North Ranges 25 & 26 West

My Correction will therefore
be 36 links West and
34 2/3 lks South per Mile
and my true Course
N 89° 45' West

Range 26. Bet Townships 34 & 35

N 89° 45' West on true line
Bet Sec.s 1 & 36
Va 13° 45' E

40 Set post 2 × 3 in × 4 ft 1 ft in ground deposited charred Stake raised Mound of earth 3 ft high pom pits 24 × 24 × 18 in for Gr Sec Cor

80.00 Set post 3 × 3 in × 4 ft. 1 ft in ground deposited charred Stake raised Mound of earth 3 ft high pom pits 24 × 24 × 18 in for Cor to Sec.s 1. 2. 35 & 36

Land rolling 2 rate.

Range 26 Bet Townships 34 & 35

N 89° 45' West on true line
Bet Sec.s 2 & 35
Va 13° 45' E

40.00 Set post 2 × 3 in × 4 ft 1 ft in ground deposited charred Stake raised Mound of earth 3 ft high pom pits 24 × 24 × 18 in for Gr Sec Cor

80.00 Set post 3 × 3 in × 4 ft. 1 ft in ground deposited charred Stake raised Mound of earth 3 ft high pom pits 24 × 24 × 18 in for Cor to Sec.s 2. 3. 34. & 35

Rolling Sandy 2 rate

Range 26. 1 Bet Towns 34 & 35

N 89° 45' West on true line bet
Sec. 3 & 34
Va 13° 45' E

40.00 Set post 2 x 3 in x 4 ft. 1 ft in ground deposited charred stake raised Mound of Earth 3 ft high pour pits 24 x 24 x 18 for gr & cor

80.00 Set post 3 in x 3 in x 4 ft 1 ft in ground deposited a charred stake raised Mound of earth 3 ft high pour pits 24 x 24 x 18 in for Cor of Sec 3. 4. 33 & 34

Land rolling Sandy 2nd rate

Range 26. 1 Bet Towns 34 & 35

N 89° 45' West on true line bet
Sec. 4. & 33
Va 13° 45' E

40.00 Set post 2 x 3 in x 4 ft. 1 ft in ground deposited charred stake raised Mound of earth 3 ft high pour pits 24 x 24 x 18 in for gr & cor

80.00 Set post 3 in 3 in x 4 ft. 1 ft in ground deposited charred stake raised Mound of earth 3 ft high pour pits 24 x 24 18 in for Cor to Sec. 4. 5 32. & 33

Land rolling Sandy 2nd rate

N 89° 45' West on true line bet.
Sec. 5 & 32
Var 3° 45' E

40.00 Set Sand Stone 18 x 12 x 6 in
Mound 2 ft high from
pits 24 x 24 x 18 for gr
Sec Cor

45.00 Drain South

80.00 Set post 3 in x 3 in x 4 ft. 1 ft in
ground deposited charred
Stake raised Mound 3
ft high from pits 24 x 24
x 18 in for Cor to sec 5.
5. 6. 31. & 32

Land rolling Sandy 2d rate

N 89° 45' E on true line bet
Sec. 6 & 31.
Var 3° 45' E

40.00 Set post 2 x 3 in x 4 ft. 1 ft in
ground deposited charred
Stake raised Mound 2
ft high from pits 24 x 24
x 18 in for Cor Sec Cor

80.26 Cor to Sec. 1. 6. 31. & 36 also
Cor to Towns 34. & 35
Ranges 26. & 27.

Land rolling 2d rate
July 10th 1875

Town 34. Range 26. is
well adapted to stock raising
the River runs through the
Township from the West to the
East the Cactus & timber
afford good shelter during
the Winter. The soil is rated
at 2d rate the bluffs broken
& 3d rate. Good timber is
found along the Niobrara
Oak. Pine Ash & Cedar

From the Cor to Townships 34 & 35
North Ranges 26 & 27
West from
North on true line bet Secs
34 & 35.
Variation 13° 45' E
40.00 Set post 2 x 3 in x 4 ft. 1 ft in
ground deposited charred
Stake raised Mound 2
ft high from pits 3 ft x 2 ft
x 18 in for Grace Cor
80.00 Set post 3 in x 3 in x 4 ft. 1 ft
in ground deposited
Charred Stake raised a
Mound 3 ft high from
pits 3 ft x 2 ft x 18 in for
Cor to Secs 25. 30. 34 & 35
Land rolling 2nd rate

North on true line bet
Secs 25 & 30
Variation 13° 45' E
40.00 Set post 2 x 3 in x 4 ft. 1 ft in
ground deposited charred
Stake raised Mound
of earth 3 ft high from
pits 3 ft x 3 ft x 18 in for
Grace Cor
80.00 Set post 3 in x 3 in x 4 ft 1 ft in
ground deposited charred
Stake raised Mound of
earth 3 ft high from pits
3 ft x 3 ft x 18 in for Cor to
Secs 19. 24. 25 & 30.
Land rolling Sandy 2nd rate

Township 35 bet Ranges 26 & 27

North on true line bet Secs. 19 & 24

Va 13° 46' E

40.00 Set post 2 x 3 in x 4 ft. 1 ft in ground deposited Charred Stake raised Mound of Earth 3 ft high from pits 24 x 24 x 18 in for Gr Sec Cor

52.00 Sand Rock bed 2 chs wide N.W. & S.E.

80.00 Sand Stone 20 x 15 x 8 in in Mound 3 ft high from pits 24 x 24 x 18 in for Cor to Secs. 13. 18. 19 & 24

Land rolling Sandy 2 rate

Township 35. bet Ranges 26 & 27

North on true line bet Secs. 7 & 12 13 & 18.

Va 13° 46' E

5.70 Intersect State Line bet Nebra & Dakota at a point 5 Chains & 60 lks East of 40th Mile post. where I set

Post 3 x 3 in x 4 ft. 1 ft in ground deposited Charred Stake raised Mound of earth 3 ft high from pits 24 x 24 x 18 in for Closing Corner to Towns 35 N Ranges 26 & 27 West.

July 11th 1875

Description

Town 35 Range 26 is rolling Soil Sandy 2 rate Not adapted to agriculture

Township 33 N Bet Ranges 27 & 28

RD West Boundary

From the Post Corner the Established Corner to Town 33 North Ranges 27 & 28 West on 8th Standard Pl North I run

North on true line Bet Secs 31 & 36.

Val 3° 45' East

19.00 Enter head of deep drain N.W.
23.00 drain N.W. to Wide & large Canon N
27.00 drain N.W " " " " "
34.00 drain N.W " " " " "
38.00 "West & filled with pine & oak timber
40.00 Marked pine tree 6 in dia for Gr Sec Cor Stands 6 lks E of Spring branch 20 lks Wide 12 in deep
43.00 Drain West to large drain N
47.00 Drain West " " " "
52.00 Drain West Pine timber in " "
54.00 Drain West " " "
62.00 Drain West " " " "
76.00 Top of divide E & N
80.00 Set post 3 in x 3 in x 4 ft. 1 ft in

Township 33 North Bet Ranges 27 & 28

ground deposited Charred Stake raised Mound of earth 3 ft high pour pits 24 x 24 x 18 in for Cor to Secs 25. 30 31 & 36.

Land broken 3° rate Pine & oak timber is found in deep Canon running North about 2 chs West of line Spring branch in its bed

North on true line Bet Secs 25 & 30

Val 3° 45' E

9.00 Drain West to large deep Canon
12.00 " West " " " "
20.00 " " "
24.00 " " "
29.00 " " "
36.00 " " "
40.00 Set post 2 x 3 in x 4 ft 1 ft in ground deposited Charred Stake raised Mound of earth 3 ft high pour pits 24 x 24 x 18 in for Gr Sec Cor pour Mich Pine tree 10 in dia bears North 39 lks dist

Township 33 N. Lot Ranges 27 & 28

	North on a true line Lot Sec. 19 & 24 Va 13° 46' E
44.00	Drain West
51.00	Drain West
80.00	Marked a pine tree 8 in dia on North side of drain for Cor to Sec. 19. 24. 25 & 30 Land broken for 10 chs east drains skirted with pine & oak trees
	North on true line Lot Sec. 19 & 24 Va 13° 46' East
3.00	Drain West
10.00	Drain S.W.
20.00	Top of high point 200 ft high E & West.
40.00	Marked pine tree 6 in dia for Gr Sec Cor on North hill side
52.00	Leave bluffs enter low Willow bottom & Marsh N. E & West
62.00	Leave Marsh

Township 33 N Lot Ranges 27 & 28

64.50	Right or South bank of Niobrara river Set Post 2 x 3 in x 4 ft 1 ft in ground raised Mound from pit as per instructions for Meander Corner
76.00	Left or North bank of same river where I Set post 2 x 3 in x 4 ft. 1 ft in ground deposited stake raised Mound from pits for Meander Cor
80.00	Set post 3 in x 3 in x 4 ft. 1 ft in ground deposited charred stake raised Mound of earth 3 ft high from pits 24 x 24 x 18 in for Cor to Sec. 13. 18. 19 & 24 Land broken 3 rate. Trinkers on bottom pine & oak

Township 33. N Bet Ranges 27 & 28

North on true line Bet Secs 13 & 18

Va 13° 46' E

7.00 Leave low Wet bottom E & W & ascend sand bluff 150 ft high

17.00 Top of bluffs & here enter high rolling sand hills

40.00 Set post 2 x 3 in x 4 ft. 1 ft in ground deposited charred Stake raised Mound of earth 3 ft high pour pits 24 x 24 x 18 in for Gr Sec Cor

80.00 Set post 3 in x 3 in x 4 ft 1 ft in ground deposited charred Stake raised Mound of earth 3 ft high pour pits 24 x 24 x 18 in for Cor to Secs 7. 12. 13 & 18

Land rolling & sandy 3d rate

Township 33 N Bet Ranges 27 & 28

North on true line Bet Secs 7 & 12

Va 13° 47' E

40.00 Set post 2 x 3 in x 4 ft. 1 ft in ground deposited charred Stake raised Mound of earth 3 ft high pour pits 24 x 24 x 18 in for Gr Sec Cor

80.00 Set post 3 in x 3 in x 4 ft. 1 ft in ground deposited charred Stake raised Mound of earth pour pits 24 x 24 x 18 in deep for Cor to Secs 1. 6. 7 & 12

Land rolling sandy 3d rate

Township 33. Lot Ranges 27 & 28

North on true line Lot Sec^s 1 & 6

Va 13° 47' E

40.00 Set post 2 x 3 in x 4 ft. 1 ft in ground deposited charred stake raised Mound of earth 3 ft high pour pits 24 x 24 x 18 in for gr sec Cor and here enter hard level prairie

86.00 Set post 3 in x 3 in x 4 ft. 1 ft in ground deposited charred stake raised Mound of earth 3 ft high pour pits 24 x 24 x 18 in for Cor to sec^s 1. 6. 31. & 36 also Townships 33 & 34 N Ranges 27 & 28 West

Land rolling 2° rate

Range 27 West. Lot Towns 33 & 34

From the established Corner to Towns 33 & 34. N. Ranges 27 & 28 West I run

East on a random line Lot said Townships

Va 13° 47' E

I set temporary half Mile & Mile posts at every 40 & 80 chains and at 5 miles 79. and 58 links to a point 1 chain and 17 lks South of Cor to Townships 33 & 34 North Ranges 26 & 27 West.

My Correction will therefore be 42 links West and 19½ links North per mile and my true Course

S 89° 52' West

Range 27 Cet Townships 33 & 34

S 89° 52' West on true line Cet. Secs. 1 & 36
Vol 3° 46' East

40.00 Set post 2 x 3 in x 4 ft. 1 ft in ground deposited charred Stake raised Mound of earth 3 ft high pour pits 24 x 24 x 18 for gr sec cor

80.00 Set post 3 in x 3 in x 4 ft. 1 ft in ground deposited charred Stake raised Mound of earth 3 ft high pour pits 24 x 24 x 18 in for Cor to sec^s 1. 2. 35 & 36

Land Sandhills 3d rate

Range 27. Cet Townships 33 & 34

S 89° 52' West on true line Cet Sec^s 2 & 35
Vol 3° 46' E

40.00 Set post. 2 x 3 in x 4 ft. 1 ft in ground deposited charred Stake raised Mound of earth 3 ft high pour pits 24 x 24 x 18 in for gr sec cor

80.00 Set post. 3 in x 3 in x 4 ft. 1 ft in ground deposited charred Stake raised Mound of earth 3 ft high pour pits 24. 24. x 18 in for Cor to sec^s 2. 3. 34 & 35

Land Sandy 3d rate

Range 27. Cut Towns 33 & 34

S 89° 52' West on true line
Cut Sec. 3 & 34
Vat 13° 47' E

40.00 Set post 2 x 3 in x 4 ft. 1 ft in ground deposited Chained Stake raised Mound of earth 3 ft high pour pits 24 x 24 x 18 in for Gr Sec Cor

70.00 Trail. Gordon's to Blk Hills S.W. & N.E.

77.00 Ascend into bottom N. & S.

80.00 Set post 3 in x 3 in x 4 ft. 1 ft in ground deposited Chained Stake raised Mound of Earth 3 ft high pour pits 24 x 24 x 18 in for Cor to Sec. 3. 4. 33 & 34

Land Sandy 3 rate

Range 27. Cut Towns 33 & 34

S 89° 52' West on true line
Cut Sec. 4 & 33
Vat 13° 47' E

1.10 Enter low bottom & oak timber N & S.

6.00 Right or South bank of Niobra River where I set Post 2 x 3 in in Mound pour pit as per instructions for Meander Cor

11.40 Left or North bank of same where I Set post 2 x 3 in 1 ft in ground raised Mound pour pits per instructions for Meander Corner. & here enter low bottom N & S

14.00 Leave low bottom enter high bottom N E & S W

40.00 Set post 2 x 3 in x 4 ft. 1 ft in ground deposited Chained Stake raised Mound of earth 3 ft high pour pits 24 x 24 x 18 in for Gr Sec Cor

Range 27. Cet Towns 33 & 34

62.00 Leave bottom enter Valley
Sand ridges N.W. & S.W.
80.00 Set post 3in x 3in x 4 ft 1 ft
in ground deposited
Charred Stake raised
Mound of Earth 3 ft high
pour pits 24 x 24 x 18 in
for Corto sec" 4.5.32 & 33
Land Mostly Valley 2 rate

Range 27 Cet. Towns 33 & 34

S 89° 52' West on true line
Cet Sec" 5 & 32.
Val 3° 47' E
40.00 Set post 2 x 3in x 4 ft 1 ft in ground
deposited Charred Stake
raised Mound of Earth
3 ft high pour pits 24 x
24 x 18 in for Gr sec Cor
80.00 Set post 3in x 3in x 4 ft. 1 ft in
ground deposited Charred
Stake raised mound of
earth 3 ft high pour pits
24 x 24 x 18 in for Corto
Sec" 5.6.31 & 32
Land Sandy 2 rate

Range 27. Cet Towns 33 & 34

S 89° 52' West on true line Cet
Sec^s 6 & 31
Val 3° 47' E

40.00 Set post. 2 x 3 in x 4 ft. 1 ft in
ground deposited charred
Stake raised Mound
3 ft high from pits 24
x 24 x 18 in for gr sec cor

79.58 Cor to Townships 33 & 34
Ranges 27 & 28
Land Rolling Sandy 3° rate
July 13th 1875

Town 33. Range 27. W
is Composed of almost
entire 2° rate Land
the Soil is Sandy. the
grazing in this Township
is excellent. the Niobrara
has some fine groves
of Oak along South bank

Township 34. Cet Ranges 27 & 28

From the Established Corner
to Townships 33 & 34 N
Ranges 27 & 28 West Knew
North on true line Cet
Sec^s 31 & 36
Val 3° 47' E

40.00 Set post 2 x 3 in x 4 ft. 1 ft in
ground deposited charred
Stake raised Mound of
earth 3 ft high from pits
24 x 24 x 18 in for gr sec cor

74.00 Drain and Fine timber West
77.00 Enter Valley E & W
80.00 Set post 2 in x 3 in x 4 ft. 1 ft in
ground deposited charred
Stake raised Mound 3
ft high from pits 24 x 24 x 18
for cor to sec^s 25. 30. 31. & 36
Land Mostly 2° rate

Township 34. Bet Ranges 27 & 28

North on true line Bet Secs.
25 & 30
Val 3° 47' E

15.00 Minnakadusa Creek
30.00 Leave Valley E & W. Colks wide flows NE
40.00 Set post deposited Charred
Stake raised Mound of
earth 3 ft high from pits
24 × 24 × 18 for gr sec cor
56.00 Drain & timber S. E
64.00 Drain & timber S E
69.00 Descend into wide Drain
Side hill Covered with
Young pines
80.00 Set Sand Stone 20 × 12 × 10 at foot
of hill & on bank of Canon
raised Mound 3 ft high
from pits 24 × 24 × 18 for cor
to secs. 19. 24. 25 & 30
Land broken & 3 rate
timber Pine & good

Township 34. Bet Ranges 27 & 28

North on true line Bet Secs.
19 & 24
Val 3° 48' East

4.00 Bed of Canon East.
10.00 Drain East
40.00 Set post. deposited Charred
Stake raised Mound
3 ft high from pits 24
× 24 × 18 for gr sec cor
62.00 Head of Drain E Pine timber
80.00 Set post. 3 in × 3 in × 4 ft. 1 ft
in ground deposited
Charred stake raised
Mound of Earth 3 ft
high from pits 24 × 24
× 18 in for Cor to secs.
13. 18. 19 & 24
Land very broken 3 rate

Township 34. Lot Ranges 27 & 28

North on true line Lot Sec.s 13 & 18.

Vol 13° 48' E

20.00	Ravine or Canon 8 chs wide
30.00	Enter outlet of Canon N & S
40.00	Set post 2 x 3 in x 4 ft. 1 ft deep deposited Charred Stake raised Mound of Earth 3 ft high from pits 24 x 24 x 18 in for Gr sec Cor
72.00	Drain S E Lines
80.00	Set post 3 x 3 in x 4 ft. 1 ft deep deposited Charred Stake raised Mound 3 ft high from pits 24 x 24 x 18 for Cor to sec.s 7. 12 13 & 18

Land broken 3 rate

Township 34. Lot Ranges 27 & 28

North on true line Lot Sec.s 7 & 12

Vol 13° 49' E

15.00	Drain E to Large Drain
22.00	Drain E " " "
40.00	Set post 2 x 3 in x 4 ft. 1 ft in ground deposited a Charred Stake raised a Mound 3 ft high from pits 24 x 24 x 18 in for Gr sec Cor
50.00	Enter Large Drain N & S E
75.00	Leave same Comes from N.W.
76.00	Drain from N E runs S.W.
80.00	Set post 3 x 3 in x 4 ft. 1 ft in ground deposited Charred Stake raised Mound 3 ft high from pits 24 x 24 x 18 for Cor to sec.s 1. 6. 7 & 12

Land broken 3 rate

Township 34. Bet Ranges 27 & 28

North on true line Bet Secs 1. & 6

Va 13° 49' East

22.00 Drain S.W.

40.00 Set post 2 x 3 in x 4 ft. 1 ft deep deposited Charred Stake mixed Mound of Earth 3 ft high from pits 24 x 24 x 18 in for 9 sec Cor

80.00 Set post 3 in x 3 in x 4 ft. 1 ft in ground deposited a Charred Stake mixed Mound 3 ft high from pits 24 x 24 x 18 for Cor to Secs 1. 6. 31. & 36 also Cor to Towns 34. & 35 Ranges 27 & 28

Land rolling 2° rate

Range 27. Bet Towns 34. & 35

From the Established Corner to Townships 34 & 35 North Ranges 27 & 28 West. I run

East on a random line between said Townships

Variation 13° 50' E

I set temporary half Mile & Mile Posts at every 40 & 80 chs and at 5 Miles 79. Chains and 70 lks to a point 27 links North of Corner to Townships 34 & 35 North Ranges 26 & 27 West.

My Correction will therefore be 30 links West and 4 1/2 links South for Mile and my true Course N 89° 58' West.

Range 27 West. Cet Towns 34 & 35

Chain	N 89°58' West on true line between Secs 1 & 36 Vol 13" 46' East
40.00	Set post 2 x 3 in x 4 ft. 1 ft in ground deposited Charred Stake raised Mound of Earth 3 ft high from pits 24 x 24 x 18 for Cor Gr sec
80.00	Set post 3 in x 3 in x 4 ft. 1 ft in ground deposited Charred Stake raised Mound of earth 3 ft high from pits 24 x 24 x 18 in for Cor to Secs 1. 2. 35 & 36
	Land Rolling Soil Sandy 2 rate

Range 27 West. Cet Towns 34 & 35

	N 89°58' West on true line Cet Secs 2 & 35 Vol 13" 47' E
40.00	Set post 2 x 3 in x 4 ft. 1 ft in ground deposited Charred Stake raised Mound 3 ft high from pits 24 x 24 x 18 in for Gr sec Cor
72.00	Ravine S. E.
80.00	Set post 3 in x 3 in x 4 ft. 1 ft in ground deposited Charred Stake raised Mound of earth 3 ft high from pits 24 x 24 x 18 in for Cor to Secs 2. 3. 34 & 35
	Land Rolling 2 rate

Range 27 West Bet Towns 34 & 35

N 89° 58' West on true line bet.
Secs. 3 & 34
Vol 3° 49' E

17.00 Enter wide Drain L E
37.00 Leave same L E
40.00 Set post 2 x 3 in x 4 ft. 1 ft in ground deposited a charred stake raised Mound of Earth 3 ft high pour pits 24 x 24 x 18 in for Gr Sec Cor
80.00 Set post 3 in x 3 in x 4 ft 1 ft in ground deposited a charred stake raised a Mound of Earth 3 ft high pour pits 24 x 24 x 18 in for Cor to secs. 3, 4, 33 & 34.
Land rolling 2 rate.

Range 27 West Bet Towns 34 & 35

N 89° 58 West on true line bet
Secs. 4 & 33
Vol 3° 50' E

40.00 Set post 2 x 3 in x 4 ft. 1 ft in ground deposited charred stake raised Mound of Earth 3 ft high pour pits 24 x 24 x 18 in for Gr Sec Cor
80.00 Set post 3 in x 3 in x 4 ft. 1 ft in ground deposited charred stake raised Mound of earth 3 ft high pour pits 24 x 24 x 18 in for Cor to secs. 4, 5, 32 & 33
Land rolling 2 rate

Range 27 W. Bet Towns 34 & 35

N 89° 58' West on true line bet.
Sec^s 5 & 32
Val 3° 50' E

40.00 Set post deposit charred stake
raised Mound of earth
3 ft high from pits 24 x 24
x 18 in for gr sec cor
78.00 Valley N & S
80.00 Set post 3 x 3 in x 4 ft. 1 ft in
ground deposit charred
Stake raised Mound
of Earth 3 ft high from pits
24 x 24 x 18 in for Cor to
Sec^s 5. 6. 31. & 32
Land rolling 2 rate

Range 27. W. Bet Towns 34. & 35

N 89° 58' West on true line
bet Sec^s 6 & 31
Val 3° 50' E

5.00 Drain South
9.00 Leave Valley N & S
27.00 Same Drain N E
40.00 Set post 2 x 3 in x 4 ft. 1 ft in ground
deposited charred Stake raised
Mound of earth 3 ft high
from pits 24 x 24 x 18 in
for gr sec Cor
79.70 Cor to Townships 34. & 35
N Ranges 27. & 28 West
Land rolling 2 rate
July 14th 1875
Town 34 N Range 27. is
Well watered & good grass
a great amount of good
oak & ash timber is found
on the Niobrara & Minnakudusa
Rivers the bluffs & Drains
are filled with pines x

Township 35 N. Cet Ranges 27 & 28

From the established Cor to Towns 34 & 35 N. Ranges 27 & 28 West. I run

North on true line Cet Sec.s 31 & 36

Val 13" 50' E

40.00 Set post 2 x 3 in x 4 ft. 1 ft in ground deposited a Charred Stake raised Mound of Earth 3 ft high from pits 24 x 24 x 18 in for gr sec Cor

80.00 Set post 3 in x 3 in x 4 ft. 1 ft in ground deposited a Charred Stake raised Mound of earth 3 ft high from pits 24 x 24 x 18 in for Cor to sec.s 25. 30. 31. & 36

Land hard Rolling prairie 2 rate

Township 35 N Cet Ranges 27 & 28

North on true line Cet Sec.s 25 & 30

Val 13" 50' E

40.00 Set post 2 x 3 in x 4 ft. 1 ft in ground deposited a Charred Stake raised Mound of earth 3 ft high from pits 24 x 24 x 18 in for gr sec Cor

80.00 Set post 3 in x 3 in x 4 ft. 1 ft in ground deposited Charred Stake raised Mound of earth 3 ft high from pits 24 x 24 x 18 in for Cor to sec.s 19. 24. 25 & 30)

Land Rolling 2 rate

Township 35. Lot Ranges 27 & 28

North on true line Lot Sec.s 19 & 24 V. 13°50' E.

11.00 Enter Drain E

25.00 Leave " " & W

40.00 Set post 2 x 3 in x 4 ft. 1 ft in ground deposited Chained Stake raised Mound of Earth 3 ft high from pits 24 x 24 x 18 in for gr. sec cor

50.00 Grassy Drain 4 chs wide S E

80.00 Set post 3 in x 3 in x 4 ft. 1 ft in ground deposited Chained Stake raised Mound 3 ft high from pits 24 x 24 x 18 in for Cor to sec s. 13. 18. 19 & 24

Land Rolling & hard 2d rate

Township 35 N Lot Ranges 27 & 28

North on true line Lot Sec.s 13 & 18.

Val 3° 50' E

4.10 Intersect State boundary line between Nebraska & Dakota 5.20 chs East of the 46th Mile Post where I

Set post 2 x 3 in x 4 ft. 1 ft in ground deposited Chained Stake raised Mound 3 ft high from pits 24 x 24 x 18 for Closing Corn to Town 35 N Ranges 27 & 28 West

July 15th 1875

Town 35 N Ranges 27. is Composed of hard Rolling Land Soil Sandy & Stony 3d rate No water or timber on the township

List of Names

A list of the names of the individuals employed to assist in Surveying & establishing the Exterior boundary

Line of Towns 33 to 35 N. incl. Ranges 23 to 27 West incl. & showing the respective capacities in which they acted

B. S. Walker Chairman E. R. Sprague Mounderman
Geo Hathaway " Thos L. Kinney "
~~J. E. Sorrel~~ Flagman
W. C. Miller

We do hereby certify that WE assisted Fred M Dorrington Deputy Surveyor in surveying and Establishing the Exterior lines and boundary Monuments of Townships 33 to 35 incl. Ranges 23 to 27 West W. inclusive West of the Principal Meridian in the State of Nebraska and that said Lines has been in all respects to the best of our knowledge & belief well & faithfully surveyed and the boundary Monuments all planted according to the instructions furnished by the Surveyor General of the dimensions character, Construction & Marking and in the Manner as specifically described in the foregoing field Notes

B. S. Walker Chairman
Geo. Hathaway Chairman
Thos. L. Kinney Mounderman
E. R. Sprague Mounderman
W. C. Miller Flagman

Signed in my presence & sworn to by the above named persons before me the undersigned this 17th day of July 1875

John B. Gossage
Notary Public in & for Antelope Co
Nebraska

Fred M Dorrington deputy
Surveyor do solemnly swear
That in pursuance of a
Joint Contract No 91
dated May 31st 1875 wherein
Fred M Dorrington and Geo
W Fairfield are joint con-
tractors with E. E. Cunningham
Surveyor General for the
District of Nebraska & Iowa
and in strict conformity to the
laws of the United States
and the instructions of the
Surveyor General I have
in my own proper person
faithfully & truly surveyed
the Exterior boundary lines
of Townships 33. & 34. N Ranges
28 West. Townships 33. 34. & 35
Ranges 24. 25. 26. & 27. West
all North of base line & West
of 6th P. M. in Nebraska
and I do further solemnly
swear that all the corners
of said surveys have been

established & perpetuated
in strict accordance &
conformity to the instructions
furnished by the Surveyor
General. the Surveying
Manual & special instruc-
tions of dimensions character
construction & marking &
in the manner as specif-
ically described in the fore-
going field Notes and that
the foregoing are the true
& original field Notes of
such survey

Fred M Dorrington
Deputy Surveyor

Signed in my presence &
sworn to before me the undersigned this 17th day of
July 1875

John B Lossagh
Notary Public in
& for Antelope Co
Nebraska

Surveyor Generals Office
Plattsmouth Neb Sept 21st 1875
The foregoing field notes of the Survey and Subdivision of the Exterior Boundaries of Ts 33 to 35 incl. Ranges 23 to 27 W. Ts 33 and 34 N Ranges 28 W. in Nebraska. Executed by Fred M Dorrington deputy Surveyor under Contract No 91 dated May 31st 1875. in the month of July 1875. having been critically examined the necessary corrections and explanations made the said field notes and the field notes they describe are hereby approved

Geo. G. Clark
Surveyor General

General Land Office • Original Field Notes

Book Number

244

The images in this file are photographs of the notes of the original surveys of the State of Nebraska on file in the Office of the Nebraska State Surveyor located in Lincoln, Nebraska.

The original surveys in Nebraska began in the mid 1850's and were completed in the mid 1880's. The Nebraska office of the Surveyor General was closed June 30, 1886.