General Land Office • Original Field Notes

Book Number

250

The images in this file are photographs of the notes of the original surveys of the State of Nebraska on file in the Office of the Nebraska State Surveyor located in Lincoln, Nebraska.

The original surveys in Nebraska began in the mid 1850's and were completed in the mid 1880's. The Nebraska office of the Surveyor General was closed June 30, 1886.

T.21-24 N.
R.25-32 W.
28

Field Notes
of
Exterior Lines
of
Townships 21.22.23 and 24 N.
Ranges 25.26.27.28 and 29 W.
30.31 and 32
By
Geo. W. Fairfield U.S. Deputy Surv.
under Joint Contract No 80
Dated July 2nd 1874

371

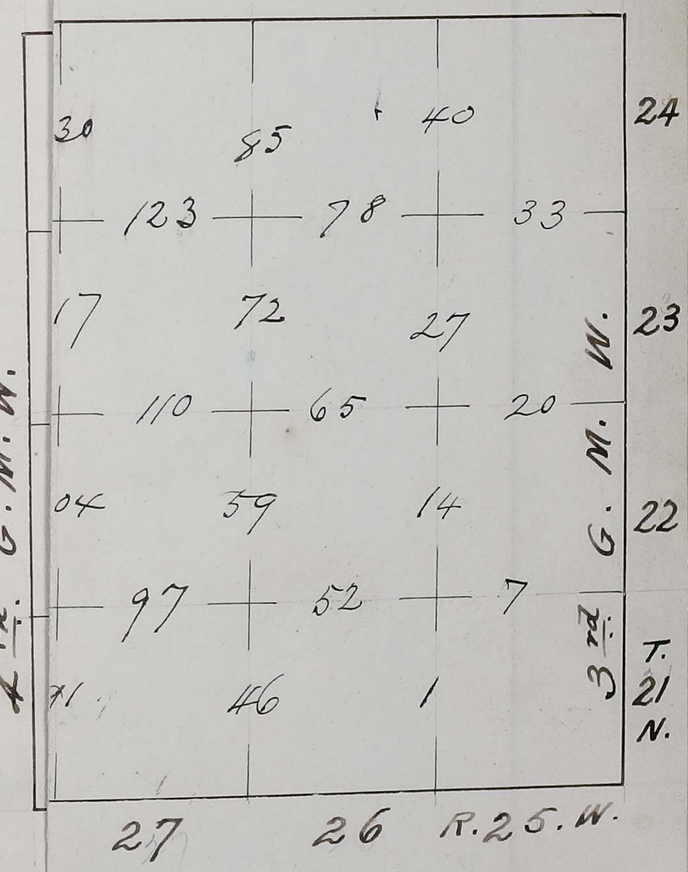
30
85
40
24
123
78
33
17
72
27
110
65
20
04
59
14
97
52
7
71
46
1
4 7/8 G. M. W.
3 7/8 G. M. W.
T. 21 N.
23
22
27
26
R. 25. W.


6TH S. P. N.
416 343 221 175 130 85 40
408 400 335 214 168 123 78 33
394 329 208 162 117 72 27
386 378 322 201 155 110 65 20
372 315 195 149 104 59 14
364 356 307 188 142 97 52 7
350 301 181 136 91 46 1
5TH S. P. N.
4TH G. M. W.
3RD G. M. W.
24
23
22
T. 21 N.
R. 32 W. 31. 30. 29 28 27 26 R. 25. W.

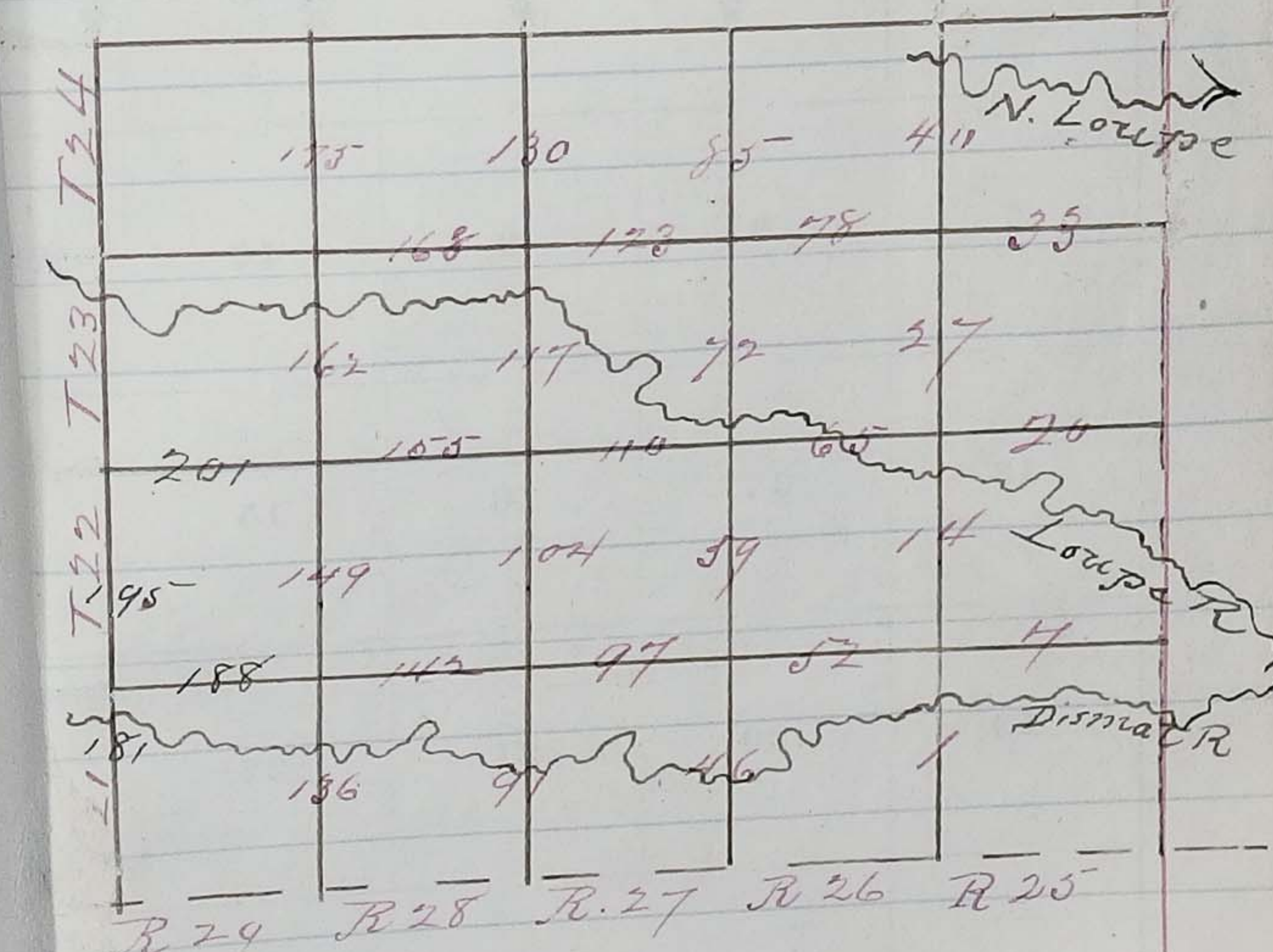
N. Loupe
Loupe R
Dismal R
T 24
T 23
T 22
T 21
R 29
R 28
R.27
R 26
R 25

6	5	4	3	2	1
7	8	9	10	11	12
18	17	16	15	14	13
19	20	21	22	23	24
30	29	28	27	26	25
31	32	33	34	35	36

Between Ranges 25 & 26. W
Township 21 North.

chs From the post the Established Cor to Township 21 on 5th S. P. North of base line of Ranges 25 & 26 West. Irrm

North on true line Set Secs 31. & 36. by Burts improved Solar Compass Val 3° 30' E

+0.00 Set post 2 x 3 in x 4 ft. 1 ft deep deposited Charred Stake raised Mound of earth 2½ ft high from pits 18 x 24 x 12 in for Gr sec Cor

80.00 Set post 3 in x 3 in x 4 ft. 1 ft in ground deposited Charred Stake raised Mound of earth 3 ft. high from pits 18 x 24 x 12 in for Cor to secs 25. 30. 31. & 36

Land Sandy Zorate

Between Ranges 25 & 26. Town 21 North

North on true line bet Secs. 25 & 30

Va 13° 30' E

40.00 Set post 2 x 3 in x 4 ft. 1 ft in ground deposited Charred Stake raised Mound of earth 2½ ft high pom pits 18 x 24 x 12 in for Gr sec cor

80.00 Set post 3 in x 3 in x 4 ft. 1 ft in ground deposited Charred Stake raised Mound of earth 3 ft high pom pits 18 x 24 x 12 in for Cor to secs. 19. 24. 25 & 30

Land broken Sandy 3d rate

Between Ranges 25 & 26. Town 21 North

North on true line bet Secs. 19 & 24

Va 13° 30' E

40.00 Set post 2 x 3 in x 4 ft. 1 ft in ground deposited Charred Stake raised Mound of earth 2½ ft high pom pits 18 x 24 x 12 in for Gr sec cor

80.00 Set post 3 in x 3 in x 4 ft. 1 ft in ground deposited Charred Stake raised Mound of earth 3 ft high pom pits 18 x 24 x 12 in for Cor to secs. 13. 18. 19 & 24

Land broken & Sandy 3d rate

Ys.

Between Ranges 25 & 26. Town 21 North

North Set Secs 13 & 18

15.00 Enter Falling Valley Va 13° 30' E

40.00 Set post 2 x 3 in x 4 ft. 1 ft in ground
deposited charred stake
raised mound of earth 2½
ft high pom pits 18 x 24
x 12 in for gr sec cor

40.30 X

80.00 Set post 3 in x 3 in x 4 ft 1 ft in ground
deposited charred stake
raised mound of earth
3 ft high pom pits 18 x 24
x 12 in for Cor to secs
7. 12. 13 & 18

Land Sandy Rolling 3 Grate

X Dismal River 285 lks wide
N 40° E S 35° West 2½
ft deep

July 26 1874

Between Ranges 25 & 26. Town 21 North

North on true line Set Secs 7. & 12
Va 13° 30' E

40.00 Set post 2 x 3 in x 4 ft. 1 ft in ground
deposited charred stake
raised mound of earth 2½
ft high pom pits 18 x 24 x
12 in for gr sec cor

80.00 Set post 3 in x 3 in x 4 ft. 1 ft in ground
deposited charred stake
raised mound of earth
3 ft high pom pits 18 x 24
x 12 in for Cor to secs
1. 6. 7. & 12

Land Rolling & broken 3 grate

Between Ranges 25 & 26. Town 21 N

North on true line bet Secs 1. & 6
Va 13° 30' E

40.00 Set post 2 x 3 in x 4 ft. 1 ft in ground
deposited charred Stake
raised Mound of earth
2½ ft high from pits 18 x
24 x 12 in for gr sec cor

80.00 Set post 3 in x 3 in x 4 ft 1 ft in
~~ground~~ dup deposited charred
Stake raised Mound of
earth 3 ft high from pits
18 x 24 x 12 in for Cor to
Towns 21 & 22. N Ranges
25 & 26 W also to secs
1. 6. 31. & 36

Land broken 3 rate

Between Townships 21 & 22. Range 25

Begin at the post the Established
Cor to Townships 21 & 22 North
Ranges 25 & 26 West & run
East on random line along the
South boundary of secs 31.
32. 33. 34. 35 & 36.
Va 13° 30' E

I set temporary half mile & mile
posts at every 40. & 80
Chains and at 5 Miles. 79
Chains & 44 lks Intersect
the 3rd Guide Meridian
West at 146 lks North of
Cor to Townships 21 & 22 N
Ranges 24 & 25 West.
Therefore the correction will be
56 lks West and 24 1/3 lks
South ~~North~~ per Mile and the
true Course of the line
N 89° 50' West

Between Townships 21 & 22 Range 25

N 89° 50' West on tine line bet
Sec^s 1. & 36
Va 13° 30' E

40.00 Set post deposited charred
State raised Mound of
earth 2½ ft high from
pits 18 x 24 x 12 in for
gr sec cor

80.00 Set post deposited charred State
raised mound of earth
3 ft high from pits 18 x 24
x 12 in for Cor to sec^s 1. 2
35 & 36.

Land sand hills 3 rate

Between Townships 21 & 22 N Range 25

N 89° 50' West on tine line bet
Sec^s 2 & 35
Va 13° 30' E

40.00 Set post deposited charred State
raised mound of earth
2½ ft high from pits 18
x 24 x 12 in for gr sec cor

80.00 Set post deposited charred State
raised mound of earth
3 ft high from pits 18 x 24 x
12 in for Cor to sec^s 2. 3.
34 & 35

Land broken sandy 3 rate

Between Townships 21 & 22 N Range 25

N 89°50' West on true line bet
Sec. 3 & 34
Va 13° 30' E

40.00 Set post 2 x 3 in x 4 ft. 1 ft in ground
deposited charred stake
raised mound of earth
2 1/2 ft high pom pits
18 x 24 x 12 in for gr sec cor

80.00 Set post 3 in x 3 in x 4 ft. 1 ft in ground
deposited charred stake
raised mound of earth
3 ft high pom pits 18 x 24
x 12 in for cor to sec. 3.
3.4.33 & 34

Land sand hills 3 rate

Between Townships 21 & 22 N Range 25

N 89°50' West on true line bet
Sec. 4 & 33
Va 13° 30' E

40.00 Set post 2 x 3 in x 4 ft. 1 ft in ground
deposited charred stake
raised mound of earth
2 1/2 ft high pom pits 18 x
24 x 12 in for gr sec cor

80.00 Set post 3 in x 3 in x 4 ft. 1 ft in
ground deposited charred
stake raised mound of
earth 3 ft high pom
pits 18 x 24 x 12 in for cor
to sec. 4.5 32 & 33

Land broken sandy 3 rate

Between Townships 21 & 22 Range 25

N 89° 50' West on true line Cor.
Sec.s 5 & 32
Va 13° 35' E

40.00 Set post 2 x 3 in x 4 ft. 1 ft in ground deposited charred stake raised Mound of earth 2 1/2 ft high pom pits 18 x 24 x 12 in for gr sec Cor

80.00 Set post 3 in x 3 in x 4 ft. 1 ft in ground deposited charred stake raised Mound of earth 3 ft high pom pits 18 x 24 x 12 in for Cor to sec.s 5. 6. 31. & 36

Land broken 3 rate

Between Townships 21 & 22

N 89° 50' West on true line Cor
Sec.s 6 & 31.
Va 13° 30' E

40.00 Set post 2 x 3 in x 4 ft. 1 ft in ground deposited charred stake raised Mound of earth 2 1/2 ft high pom pits 18 x 24 x 12 in for gr sec Cor

79.44 To Cor to Townships 21 & 22 N Ranges 25 & 26 also Cor to sec.s 1. 6. 31. & 36

General Description

Town 25 N Range 25 West is composed of all 3 rate land the southern portion is very rough & broken the part bordering on the river is not so much broken. the river lies at the foot of large bluffs of sand

July 27th 1874

Between Ranges 25 & 26 Town 22 N

Begin at the post the Established Cor to Townships 21 & 22 N Ranges 25 & 26 W. from which Cor from North on the line bet Sec^s 31 & 36.

Va 13° 40' E

40.00 Set post deposited Charred Stake raised Mound of earth 2½ ft high from pits 18 x 24 x 12 in for Gr Sec Cor

80.00 Set post deposited Charred Stake raised Mound of earth 3 ft high from pits 18 x 24 x 12 in for Cor to Sec^s 25. 30. 31 & 36

Land Broken Sand hills 3 rate

Between Ranges 25 & 26. Town 22 N

North on the line bet Sec^s 25 & 30

Va 13° 48' E

40.00 Set post 2 x 3 in x 4 ft. 1 ft in ground deposited Charred Stake raised mound of earth 2½ ft high from pits 18 x 24 x 12 in for Gr Sec Cor

80.00 Set post 3 in x 3 in x 4 ft. 1 ft in ground deposited Charred Stake raised mound of earth 3 ft high from pits 18 x 24 x 12 for Cor to Sec^s 19. 24. 25 & 30

Land Sand hills 3 rate

Between Ranges 25 & 26. Town 22 N

	North on true line Cet Sec.s 19 & 24 Va 13°46' E
40.00	Set post 2 x 3 in x 4 ft 1 ft in ground deposited charred stake raised mound of earth 2½ ft high pour pits 18 x 24 x 12 in for gr sec cor
80.00	Set post 3 in x 3 in x 4 ft 1 ft in ground deposited charred stake raised mound of earth 3 ft high pour pits 18 x 24 x 12 in for cor to sec.s 13. 18. 19 & 24
	Land sand hills 3° rate

Between Ranges 25 & 26. Town 22 North

	North on true line Cet Sec.s 13 & 18 Va 13°45' E
40.00	Set post 2 x 3 in x 4 ft 1 ft in ground deposited charred stake raised mound of earth 2½ ft high pour pits 18 x 24 x 12 for gr cor
80.00	Set post 3 x 3 in x 4 ft 1 ft in ground deposited charred stake raised mound of earth 3 ft high pour pits 18 x 24 x 12 in for cor to sec.s 7. 12 13 & 18
	Land sand hills 3° rate

Between Ranges 25 & 26. Town 22.

	North on true line bet Sec. 7 & 12 Va 13°52' E
40.00	Set post 2 x 3 in x 4 ft. 1 ft in ground deposited charred stake raised mound of earth
X	2½ ft high from pits 18 x 24 x 12 in for gr sec cor
79.60	Set post 3 in x 3 in x 4 ft. 1 ft in ground deposited charred stake raised mound of earth 3 ft high from pits 18 x 24 x 12 in for W. Corp Sec. 1.6. 7 & 12
x 79.71	
80.00	Point for true cor falls in river
	Land land hills 3 rate
X	
75.00	Leave land hills enter low bottom. E & S.W.
x 79.71	Right bank of Loup river 200 lks wide East
	The point for true cor at 80 chs falls in river
80.00	point for true cor falls in River

For page 18 a correction

	North on true line bet secs 7 & 12. Va 13°52' E.
40.00	Set Post &c &c
75.00	Leave sand hills enter Low bottom E & S.W
79.60	Set Post 3 in x 3 in 4 ft. 1 ft in ground deposited charred stake raised mound of earth 3 ft high from Pits 18 x 24 x 12 in for W. Witness cor to secs 1.6.7 & 12
79.71	Right bank of Loup River 200 Lks wide East The point for true cor at 80.00 chs falls in River
80.00	Point for true corner falls in River

The above is not intended as part of this record merely an explanation

A K Gifft
Draftsman

I transcribed these notes for J. M. Adams of Halsey P.O. Neb Aug 15th 1899.

Gift

Between Ranges 25 & 26. Town 22

	North on the line Lat Secd 1 & 6.
	Vol 13° 58' E
33.00	Leave bottom S E & west
40.00	Set post 2 x 3 in x 4 ft. 1 ft in ground deposit charred stake raised mound of earth 2 1/2 ft high pour pits 18 x 24 x 12 in for gr Sec cor
80.00	Set post 3 x 3 in x 4 ft. 1 ft in ground deposited charred stake raised mound of earth 3 ft high pour pits 18 x 24 x 12 in for cor to Townships 22 & 23 N Ranges 25 & 26 West & cor to Secd 1.6.31 & 36
	Land sand hills 3 rate.

Between Townships 22 & 23 Range 25

Begin at the post the Established
Cor to Townships 22 & 23 N
Ranges 25 & 26 West Imm
Eastern meridian line along South
boundary of Sec.s 31.32.33.34.35 & 36
Va 13° 58' E
I set temporary half mile & mile
posts at every 40 & 80 chs
and at 5 Miles 78 chs & 40
lks Intersect 3.d Guide Meridian 206 lks North of
Cor to Townships 22 & 23
N Ranges 24 & 25 West.
therefore the correction will
be West 1 chain & 60 lks
and ~~North~~ South 34 1/3 lks per
Mile and my true Course
N 89° 45' West

Between Townships 22 & 23 Range 25

N 89° 45' West on true line
Cet Sec.s 1 & 36
Va 13° 50
40.00 Set post 2 x 3 in x 4 ft. 1 ft in ground
deposited charred stake
raised mound of earth
2 1/2 ft high pour pits
18 x 24 x 12 in for gr Cor
80.00 Set post 3 in 3 in x 4 ft. 1 ft in
ground deposited charred
stake raised mound of
earth 3 ft high pour pits
18 x 24 x 12 in for Cor to
Sec.s 1.2.35 & 36
Land Sandy 3d rate

Between Townships 22 & 23 Range 25

N 89° 45' West on true line bet
Sec^s 2 & 35
Val 3° 50' E

40.00 Set post 2 x 3 in x 4 ft. 1 ft in ground
deposited charred stake
raised mound of earth 2½
ft high from pits 18 x 24 x 12 in
for gr sec cor

80.00 Set post 3 x 3 in x 4 ft. 1 ft in ground
deposited charred stake
raised mound of earth 3
ft high from pits 18 x 24 x 12
in for Cor to sec^s 2.3.34 & 35

Land Land hills 3 rate

Between Townships 22 & 23. Range 25

N 89° 45' West on true line bet
Sec^s 3 & 34
Val 3° 53' E

40.00 Set post 2 x 3 in x 4 ft. 1 ft in ground
deposited charred stake
raised mound of earth 2½
ft high from pits 18 x 24 x 12 in
for gr sec cor

80.00 Set post 3 in x 3 in x 4 ft. 1 ft in ground
deposited charred stake
raised mound of earth 3 ft
high from pits 18 x 24 x 12 in
for Cor to sec^s 3.4.33 & 34

Land Sandy 3 rate

Between Townships 22 & 23 N Range 25

N 89° 45' West on true line Cor Sec.s 4 & 33

Va 13° 53' E

40.00 Set post 2 x 3 in x 4 ft. 1 ft in ground deposited Charred Stake raised Mound of earth 2 1/2 ft high pour pits 18 x 24 x 12 in for gr sec cor

80.00 Set post 3 in x 3 in x 4 ft. 1 ft in ground deposited Charred Stake raised Mound of earth 3 ft high pour pits 18 x 24 x 12 in for Cor to sec.s 4. 5. 32 & 33

Land Land hills 3 rate

Between Townships 22 & 23 N Range 25 W

N 89° 45' West on true line Cor Sec.s 5 & 32

Va 13° 52' E

40.00 Set post 2 x 3 in x 4 ft. 1 ft in ground deposited Charred Stake raised Mound of earth 2 1/2 ft high pour pits 18 x 24 x 12 in for gr sec cor

80.00 Set post 3 in x 3 in x 4 ft. 1 ft in ground deposited Charred Stake raised Mound of earth 3 ft high pour pits 18 x 24 x 12 in for Cor to Sec.s 5. 6. 31. & 32

Land Land hills 3 rate

Between Townships 22 & 23 Range 25

N 89° 45' West on true line bet
Sec.s 6 & 31
Va 13° 53' E

40.00 Set post 2 x 3 in x 4 ft. 1 ft in ground
deposited charred stake
raised mound of earth
2½ ft high pour pits 18 x
24 x 12 in for grsec cor

78.40 Cor to sec.s 1. 6 & 31. & 36 also
Townships 22 & 23 N
Ranges 25 & 26.

General Description

This Township is composed almost entirely of sand bluffs very high & steep very little vegetation is found in the township The Loup river is a fine stream of water its current is swift its bed is ~~very~~ sandy

July 28th 1874

Between Ranges 25 & 26 W. Town 23 N

From the post the Established Cor to Towns 22 & 23 Ranges 25 & 26 West. Arm
North on true line between Sec.s 31. & 36
Va 14° 05' E

40.00 Set post 2 x 3 in x 4 ft. 1 ft in ground
deposited charred stake
raised mound of earth 2½
ft high pour pits 18 x 24 x 12
in for grsec cor

80.00 Set post 3 in x 3 in x 4 ft. 1 ft in ground
deposited charred stake
raised mound of earth 3
ft high pour pits 18 x 24 x 12
in for cor to sec.s 25. 30. 31
& 36.

Land sand hills 3 rate

Between Ranges 25 & 26. Township 23 N

North between Secs 25 & 30
"on the line"
Va 14° 05' E

40.00 Set post 2 x 3 in x 4 ft. 1 ft in ground
deposited charred stake
raised mound of earth 2½
ft high from pits 18 x 24 x 12
in for gr sec cor

80.00 Set post 3 in x 3 in x 4 ft. 1 ft in ground
deposited charred stake
raised mound of earth 3
ft high from pits 18 x 24 x 12
in deep for cor to secs
19. 24. 25 & 30

Land sand hills 3 o rate

Between Ranges 25 & 26. Township 23 N

North on the line bet Secs 19 & 24
Va 14° 03' E

40.00 Set post 2 x 3 in x 4 ft 1 ft in ground
deposited charred stake
raised mound of earth
2½ ft high from pits 18
x 24 x 12 in for gr cor

80.00 Set post 3 in x 3 in x 4 ft 1 ft in ground
deposited charred stake
raised mound of earth
3 ft high from pits 18 x 24
x 12 in for cor to secs
13. 18. 19. & 24

Land sand hills 3 o rate

Between Ranges 25 & 26. Town 23 N

	North on the line bet Secs 13 & 18
	Vat 14° 05' E
40.00	Set post 2 x 3 in x 4 ft 1 ft in ground deposited charred stake raised mound of earth 2½ ft high from pits 18 x 24 x 12 in for gr sec cor
80.00	Set post 3 in x 3 in x 4 ft. 1 ft in ground deposited charred stake raised mound of earth 3 ft high from pits 18 x 24 x 12 in for cor to secs 7.12.13 & 18
	Land sand hills 3 rate

Between Ranges 25 & 26. Town 23

	North on the line bet Secs 7 & 12
	Vat 14° 06' E
40.00	Set post 2 x 3 in x 4 ft. 1 ft in ground deposited charred stake raised mound of earth 2½ ft high from pits 18 x 24 x 12 in for gr sec cor
80.00	Set post 3 in x 3 in x 4 ft 1 ft in ground deposited charred stake raised mound of earth 3 ft high from pits 18 x 24 x 12 in for cor to secs 1.6 7 & 12
	Land sand hills 3 rate

Between Ranges 25 & 26. Town 23 N

North on true line between Sec.s 1 & C.

Va 14° 10' East

40.00 Set post 2 x 3 in x 4 ft. 1 ft in ground deposit charred stake raised Mound of earth 2 1/2 ft high pour pits 18 x 24 x 12 in for 9 sec cor

80.00 Set post 3 in x 3 in x 4 ft. 1 ft in ground deposit charred stake raised Mound of earth 3 ft high pour pits 18 x 24 x 12 deep for Cor to Towns 23 & 24 N Ranges 25 & 26 W. also to sec.s 1. 6. 31 & 36

Land Land hills 3 or rate

[illegible]

Between Townships 23 & 24. Range 25

Begin at the Established cor to Townships 23 & 24 N Range 25 & 26 West and run East on a random line along the South boundary of section 31. 32. 33. 34. 35 & 36.

Va 14° 10' E

I set temporary half mile & mile posts at every 40 & 80 chains and at 5 miles 77 chains and 90 lks

Intersect the 3d Guide Meridian 2 chains and forty links North of corner to Townships 23 & 24 N Ranges 24 & 25 West.

Therefore my correction will be West 2 chs & 40 lks and South 49 3 2/3 lks per mile and the true course of the line N. 89° 43' West

Between Townships 23 & 24. N Range 25

N 89° 43' West on true line Cet
Sec.s 1 & 36.
Va 14° 10' E

40.00 Set post 2 x 3 in x 4 ft 1 ft deep in ground deposited charred stake raised Mound of earth 2 1/2 ft high from pits 18 x 24 x 12 in for Gr sec cor

80.00 Set post 3 in x 3 in x 4 ft. 1 ft in ground deposited charred stake raised Mound of earth 3 ft high from pits 18 x 24 x 12 in for Cor to sec.s 1. 2. 35 & 36

Land Sand hills 3rd rate

Between Townships 23 & 24. Range 25

N 89° 43 West on true line Cet
Sec.s 2 & 35
Va 14° 05' E

40.00 Set post 2 x 3 in x 4 ft deep in ground deposited charred stake raised Mound of earth 2 1/2 ft high from pits 18 x 24 x 12 in for Gr sec cor

80.00 Set post 3 in x 3 in x 4 ft. 1 ft in ground deposited charred stake raised Mound of earth 3 ft high from pits 18 x 24 x 12 in for Cor to sec.s 2. 3. 34 & 35

Land Sandy broken 3rd rate

Between Townships 23 & 24 Range 25

N 89° 43 West on true line Cet Sec.s 3 & 34

Va 14° 08' E

40.00 Set post 2 x 3 in x 4 ft. 1 ft in ground deposited charred Stake raised Mound of earth 2 1/2 ft high from pits 18 x 24 x 12 in for gr sec cor

80.00 Set post 3 x 3 in x 4 ft. 1 ft in ground deposited charred Stake raised Mound of earth 3 ft high from pits 18 x 24 x 12 in for Cor to sec.s 3.4 33 & 34.

Land Sand hills 3 rate

Between Townships 23 & 24 Range 25

N 89° 43 West on true line Cet Sec.s 4 & 33

Va 14° 06' E

40.00 Set post 2 x 3 in x 4 ft. 1 ft in ground deposited charred Stake raised Mound of earth 2 1/2 ft high from pits 18 x 24 x 12 in for gr sec cor

80.00 Set post 3 x 3 in x 4 ft. 1 ft in ground deposited charred Stake raised Mound of earth 3 ft high from pits 18 x 24 x 12 in for Cor to sec.s 4.5 32 & 33

Land Sand hills 3 rate

Between Townships 23 & 24. Range 25

N 89° 43' West on true line Cet
Sec.s 5 & 32
Va 14° 04' E

40.00 Set post 2 x 3 in x 4 ft 1 ft in ground
deposited charred stake
raised mound of earth 2½
ft high from pits 18 x 24 x 12 in
for gr sec cor

80.00 Set post 3 x 3 in x 4 ft. 1 ft in ground
deposited charred stake
raised mound of earth
3 ft high from pits 18 x 24 x
12 in for cor to sec.s 5. 6. 31
& 32

Land Sandy broken Zorate

Between Townships 23 & 24. Range 25

N 89° 43' West on true line Cet
Sec.s 6 & 31.
Va 14° 03' E

40.00 Set post 2 x 3 in x 4 ft. 1 ft in ground
deposited charred stake
raised mound of earth
2½ ft high from pits 18 x 24
x 12 in for gr sec cor

77.90 ~~79.48~~ Cor to Towns 23 & 24. N Ranges
20 & 26 West also to Sec.s
1. 6. 31. & 36.

General Description

This Township is compound of
sandhills destitute of water
& timber Very little Vegetation
is found in this Township

July 29th 1874

Between Ranges 25 & 26. Town 24 N

From the post the Established Cor to Townships 23 & 24 N Ranges 25 & 26. West. Imm

North on the line between Sec^s 31. & 36.

Val 14° 03' E

40.00 Set post 2 x 3 in x 4 ft 1 ft in ground deposited charred stake raised Mound of earth 2½ ft high from pits 18 x 24 x 12 in for gr sec cor

80.00 Set post 3 x 3 in x 4 ft. 1 ft in ground deposited Charred Stake raised mound of earth 3 ft high from pits 18 x 24 x 12 in for Cor to Sec^s 25. 30. 31 & 36

Land Sandy broken 3 rate

Between Ranges 25 & 26. Town 24 N

North on the line bet Sec^s 25 & 30

Val 14° 05' E

40.00 Set post 2 x 3 in x 4 ft 1 ft in ground deposited Charred Stake raised Mound of earth 2½ ft high from pits 18 x 24 x 12 in for gr sec cor

80.00 Set post 3 x 3 in x 4 ft. 1 ft in ground deposited Charred Stake raised mound of earth 3 ft high from pits 18 x 24 x 12 in for Cor to Sec^s 24. 25 30. & 19

Land Sandhills 3 rate

Between Ranges 25 & 26 W. Town 24 N

North on true line bet Secs 19 & 24
Va 14° 02' E

40.00 Set post 2 x 3 in x 4 ft. 1 ft in ground deposited charred stake raised mound of earth 2½ ft high pour pits 18 x 24 x 12 in for gr sec cor

80.00 Set post 3 in x 3 in x 4 ft. 1 ft in ground deposited charred stake raised mound of earth 3 ft high pour pits 18 x 24 x 12 in for cor to secs 13. 18. 19 & 24

Land land hills 3 rate

Between Ranges 25 & 26 W. Range 24 N

North on true line bet. Secs 13 & 18
Va 14° 01' E

40.00 Set post 2 x 3 in x 4 ft. 1 ft in ground deposited charred stake raised mound of earth 2½ ft high pour pits 18 x 24 x 12 in for gr sec cor

80.00 Set post 3 x 3 in x 4 ft. 1 ft in ground deposited charred stake raised mound of earth 3 ft high pour pits 18 x 24 x 12 in for cor to secs 7. 12 13 & 18

Land land hills 3 rate

Between Ranges 25 & 26. Town 24

North on true line Cut Secs 7 & 12
Va 14" East

18.00 Leave Sand hills enter Loupe
Bottom S.E. & N.W.

40.00 Set post 2 x 3 in x 4 ft 1 ft in ground
deposited Charred Stake
raised mound of earth 2½
ft high from pits 18 x 24
x 12 in for Gr Sec Cor

80.00 Set post 3 in x 3 in x 4 ft. 1 ft in ground
deposited Charred Stake
raised Mound of earth 3
ft high from pits 18 x 24 x
12 in for Cor to Secs 1. 6.
7. & 12

Land bottom Soil 1st rate

Between Ranges 25 & 26. Town 24 N

North on true line Cut Secs
1 & 6.
Va 14" E

28.90 Right bank of Loupe River 175 chs
wide flows S 75" East water
10 inches deep Current Swift

40.00 Set post 2 x 3 in x 4 ft. 1 ft in ground
deposited Charred Stake
raised Mound of earth 2½
ft high from pits 18 x 24 x
12 in for Gr Sec Cor

79.04 Intersect 6th Standard Parallel
North 5.80 chs West of Cor
to Secs 31 & 32. on 6th Std Pll

Where I Set post 4 in x 4 in x 4 ft
long 1 ft in ground deposited
Stone with cross Cut on it
raised Mound of earth 3
ft high from pits 18 x 24 x 12
in for Cor to Town 24
N Ranges 25 & 26. West

General Description

This Township is broken up by Sand hills
the Loupe river running through it
affords Considerable good water

July 30th 1874

Between Ranges 26 & 27. Town 21 N

From the post the Established Cor to Town 21 North Ranges 26 & 27 West, on 5th Std Rd North. Imm

North on true line Bet Secs 31. & 36.

Va 13°50' E

40.00 Set post 2 x 3 in x 4 ft. 1 ft in ground deposited Charred Stake raised Mound of earth 2 1/2 ft high from pits 18 x 24 x 12 in for Gr sec cor

80.00 Set post 3 in x 3 in x 4 ft 1 ft in ground deposited Charred Stake raised Mound of earth 3 ft high from pits 18 x 24 x 12 in for Cor to secs 25. 30. 31. & 36

Sand hills 3 rate

August 1st 1874

This Township take it back is very broken & barren of anything but what will sustain animal life May be found the

Between Ranges 26 & 27. Town 21 N

North on true line Bet Secs 25 & 30

Va 13°52' E

40.00 Set post 2 x 3 in x 4 ft. 1 ft in ground deposited Charred Stake raised Mound of earth 2 1/2 ft high from pits 18 x 24 x 12 in for gr cor

80.00 Set post 3 in x 3 in x 4 ft. 1 ft in ground deposited Charred Stake raised Mound of earth 3 ft high from pits 18 x 24 x 12 in for Cor to Secs 19. 24. 25 & 30

Sand hills 3 rate

Between Ranges 26 & 27. Town 21 N

	North on true line bet Secs 19 & 24
	Va 13° 55' E
40.00	Set post 2 x 3 in x 4 ft. 1 ft in ground deposited charred stake raised mound of earth 2 1/2 ft high from pits 18 x 24 x 12 in for gr sec cor
53.50	Enter Lowd flat Marsh E & W
55.50	Right bank of Dismal river flows East 2 ft deep sometimes on banks
57.00	Left bank of Dismal East
58.50	Leave Marsh E & W
80.00	Set post 3 in x 3 in x 4 ft. 1 ft in ground deposited charred stake raised mound of earth 3 ft high from pits 18 x 24 x 12 in for cor to secs 13. 18. 19 & 24
	Land broken sandy 3 rate

Between Ranges 26 & 27. Town 21 N

	North on true line bet Secs 13 & 18
	Va 13° 55' E
40.00	Set post 2 x 3 in x 4 ft. 1 ft in ground deposited charred stake raised mound of earth 2 1/2 ft high from pits 18 x 24 x 12 in for gr sec cor
80.00	Set post 3 in x 3 in x 4 ft. 1 ft in ground deposited charred stake raised mound of earth 3 ft high from pits 18 x 24 x 12 in for cor to secs 7. 12. 13 & 18
	Land broken sand hills 3 rate

Between Ranges 26 & 27. Town 21 N

North on two line bet Secs 7 & 12
Val 3° 54' E

40.00 Set post 2 x 3 in x 4 ft. 1 ft in ground deposited charred stake raised mound of earth 2 1/2 ft high from pits 18 x 24 x 12 in for gr sec cor

80.00 Set post 3 in x 3 in x 4 ft. 1 ft in ground deposited charred stake raised mound of earth 3 ft high from pits 18 x 24 x 12 in for cor to secs 1. 6. 7. & 12

Land broken 3 rate

Between Ranges 26 & 27. Town 21 North

North on two line bet Secs 1 & 6
Val 3° 59' E

40.00 Set post 2 x 3 in x 4 ft. 1 ft in ground deposited charred stake raised mound of earth 2 1/2 ft high from pits 18 x 24 x 12 in for gr sec cor

80.00 Set post 3 in x 3 in x 4 ft. 1 ft in ground deposited charred stake raised mound of earth 3 ft high from pits 18 x 24 x 12 in for cor to Townships 21 & 22 N Ranges 26 & 27. also to secs 1. 6. 31. & 36.

Land broken 3 rate

Between Townships 21 & 22 Range 26

Begin at the post the Established Cor to Townships 21 & 22 N Ranges 26 & 27 West and run
East on a random line along the South boundary of Sec.s 31. 32. 33. 34. 35 & 36
Va 14° East
I set Temporary half Mile & Mile posts at every 40 & 80 chains and at 6 Miles & 94 lks
Intersect the Meridian line 2 chains and 24 lks North of Cor to Townships 21 & 22 N Ranges 25 & 26. West
Therefore the Correction will be East 94 lks. and South North 37 1/3 lks per mile and the True Course
N S89°44' West

Between Townships 21 & 22 Range 26.

N S89°44' West on true line bet Sec.s 1. & 36
Va 14° East.
40.00 Set post 2 x 3 in x 4 ft. 1 ft in ground deposited charred stake raised mound of earth 2 1/2 ft high from pits 18 x 24 x 12 in for Gr sec cor
80.00 Set post 3 x 3 in x 4 ft. 1 ft in ground deposited charred stake raised mound of earth 3 ft high from pits 18 x 24 x 12 in for Cor to sec.s 1. 2 35 & 36
Land broken 3 rate

Between Townships 21 & 22 Range 26

N S89°44 West on true line bet Sec.s 2 & 35

Va 14° 02' E

40.00 Set post 2×3 in ×4 ft 1 ft in ground deposited charred stake raised Mound of earth 2½ ft high from pits 18×24×12 in for Gr sec cor

80.00 Set post 3 in × 3 in × 4 ft. 1 ft in ground deposited charred stake raised mound of earth 3 ft high from pits 18×24×12 in for Cor to sec.s 2. 3. 34 & 35

Land sand hills 3° rate

Between Townships 21 & 22 Range 26

N S89°44 West on true line bet Sec.s 3 & 34

Va 14° 03' E

40.00 Set post 2×3 in ×4 ft 1 ft in ground deposited charred stake raised Mound of earth 2½ ft high from pits 18×24×12 in for Gr sec cor

80.00 Set post 3 in × 3 in × 4 ft. 1 ft in ground deposited charred stake raised Mound of earth 3 ft high from pits 18×24×12 in for Cor to sec.s 3. 4 33 & 34

Land broken sandy 3° rate

Between Townships 21 & 22 Range 26

N S89°44 West on true line bet Secs 4 & 33

Va 14° 04' E

40.00 Set post 2 x 3 in x 4 ft. 1 ft in ground deposited charred stake raised mound of earth 2½ ft high pour pits 18 x 24 x 12 in for gr sec cor

80.00 Set post 3 in x 3 in x 4 ft. 1 ft in ground deposited charred stake raised mound of earth 3 ft high pour pits 18 x 24 x 12 in for cor to secs 4. 5. 32 & 33

Land Sand hills Grate

Between Townships 21 & 22 Range 26

N S89°44 West on true line bet Secs 5 & 32

Va 14° 03' E

40.00 Set post 2 x 3 in x 4 ft. 1 ft in ground deposited charred stake raised mound of earth 2½ ft high pour pits 18 x 24 x 12 for gr sec cor

80.00 Set post 3 in x 3 in x 4 ft. 1 ft in ground deposited charred stake raised mound of earth 3 ft high pour pits 18 x 24 x 12 in for cor to secs 5. 6. 31 & 32

Land Sand hills Grate

Between Townships 21 & 22 Range 26

N S 89° 44' West on true line bet Secs 6 & 31.

Val 14° 04' E

40.00 Set post 2 x 3 in x 4 ft. 1 ft in ground deposited charred stake raised mound of earth 2½ ft high from pits 18 x 24 x 12 in for gr sec cor

80.94 Cor to Towns 21 & 22 N Rs 26 & 27

Land sand hills 3 rate

General Description

This township is chiefly of sand.

Surface Broken & worthless for agricultural purposes. The Dismal river running through the township affords good water, & plenty of it, for stock, it might be considered a fair stock grazing township there is some timber to be found on the Dismal consisting of Cedar Ash & Hackberry

Aug 2d 1874

Between Ranges 26 & 27. Town 22 N

From the post the established cor to Townships 21 & 22 N Ranges 26 & 27 West. Swan

North on a true line bet Secs 31. & 36.

Val 14° 05' E

40.00 Set post 2 x 3 in x 4 ft 1 ft in ground deposited charred stake raised mound of earth 2½ ft high from pits 18 x 24 x 12 in for gr sec cor

80.00 Set post 3 in x 3 in x 4 ft. 1 ft in ground deposited charred stake raised mound of earth 3 ft high from pits 18 x 24 x 12 in for cor to Secs 25. 30 31. & 36

Land sand hills 3 rate

Between Ranges 26 & 27. Town 22

North on the line Cot Secs
25 & 30
Vas 14° 03' E

40.00 Set post deposited Charred Stake
raised Mound of earth
2½ ft high from pits
18 x 24 x 12 in for gr sec cor

80.00 Set post 3 in x 3 in x 4 ft. 1 ft deep
deposited Charred Stake
raised mound of earth
3 ft high from pits - 18 x 24
x 12 in for cor to secs
19. 24. 25 & 30
Land Sand bluffs 3 rate

Between Ranges 26 & 27. Town 22

North on the line Cot Secs
19 & 24
Vas 14° 02' E

40.00 Set post 2 x 3 in x 4 ft. 1 ft deep
deposited Charred Stake
raised Mound of earth
2½ ft high from pits
18 x 24 x 12 in for gr sec cor

80.00 Set post 3 in x 3 in x 4 ft. 1 ft deep
deposited Charred Stake
raised mound of earth
3 ft high from pits 18
x 24 x 12 in for cor to secs
13. 18. 19 & 24
Land Sand hills 3 rate

Between Ranges 26 & 27. Tonn 22

North on true line bet Secs. 13 & 18

Var 14° 01' E

40.00 Set post 2 x 3 in x 4 ft. 1 ft in ground deposited charred stake raised Mound of earth 2 1/2 ft high from pits 18 x 24 x 12 in for Gr sec cor

80.00 Set post 3 in x 3 in x 4 ft. 1 ft in ground deposited charred stake raised Mound 3 ft high from pits 18 x 24 x 12 in for cor to secs. 7. 12. 13 & 18

Land Sand hills 3 rate

Between Ranges 26 & 27. Tonn 22

North on true line bet Secs. 7. & 12

Var 14° 01' E

40.00 Set post 2 x 3 in x 4 ft. 1 ft in ground deposited charred stake raised Mound of earth 2 1/2 ft high from pits 18 x 24 12 in for Gr sec cor

80.00 Set post 3 in x 3 in x 4 ft. 1 ft in ground deposited charred stake raised Mound of earth 3 ft high from pits 18 x 24 x 12 in for cor to secs. 1. 6. 7 & 12

Land Sand hills 3 rate

Between Ranges 26 & 27. Town 22.

North on true line bet Sec.s 1 & 6

Va 14° 04' E

40.00 Set post 2 x 3 in x 4 ft. 1 ft in ground deposited Charred Stake raised Mound of earth 2½ ft high pour pits 18 x 24 x 12 in for Gr Sec Cor

80.00 Set post 3 in x 3 in x 4 ft. 1 ft deep deposited Charred Stake raised Mound of earth 3 ft high pour pits 18 x 24 x 12 in for Cor to Townships 22 & 23 N Ranges 26 & 27

Land Sand hills 3 to rate

Between Townships 22 & 23. Range 26

From the post the Established Cor to Townships 22 & 23 N Ranges 26 & 27. West. I run

East on random line along the South boundary of sec.s 31. 32. 33. 34. 35 & 36.

Va 14° 05' E

I set temporary half mile & mile posts at every 40 & 80 chains and at six miles ~~and 60 lks~~ Intersect the Meridian line 144 lks North of the Established Corner to Townships 22 & 23 N Ranges 25 & 26 West

Therefore the Correction will be ~~[illegible]~~ be South 24 lks per mile and the true Course N 89° 50' West

Between Townships 22 & 23. Range 26

N 89° 50' West on true line bet
Sec.s 1 & 36
Vas 14° 05' E

40.00 Set post 2 x 3 in x 4 ft. 1 ft deep
raised Mound of earth 2½
ft high pom pits 18 x 24
x 12 in for gr sec cor

80.00 Set post 3 in x 3 in x 4 ft. 1 ft deep
raised Mound of earth
3 ft high pom pits 18 x 24
x 12 in for Cor to sec.s 1. 2
35 & 36

Land rolling Sandy 3 rate

Aug 3d 1874

Between Townships 22 & 23. Range 26

N 89° 50' West on true line
bet Sec.s 2 & 35
Vas 14° 04' E

40.00 Set post 2 x 3 in x 4 ft. 1 ft in ground
deposited Charred Stake
raised Mound of earth
2½ ft high pom pits 18 x
24 x 12 in for grace cor

80.00 Set post 3 x 3 in x 4 ft. 1 ft in ground
deposited Charred Stake
raised Mound of earth
3 ft high pom pits 18 x 24 x
12 in for Cor to sec.s 2. 3
34 & 35

Land broken 3 rate

Between Townships 22 & 23. Range 2

N 89° 50' West on true line bet
Sec.s 3 & 34
Va 14° 03' E

40.00 Set post 2 x 3 in x 4 ft. 1 ft in ground
deposited charred stake
raised mound of earth 2½
ft high pom pits 18 x 24
x 12 in for gr sec cor

60.50 Leave hills enter bottom S.E. & N.W.

64.00 Loupe River 200 lks wide Course
N 76° W & S 26° East water
12 inches deep

80.00 Set post 3 in x 3 in x 4 ft 1 ft deep
deposited charred stake
raised mound of earth 3
ft high pom pits 18 x 24 x 12
in for Cor to sec.s 3, 4, 33 & 34

Land broken 1st 40 chs 3d rate
" bottom 2d 40 chs 1st rate

Between Townships 22 & 23. Range 26

N 89° 50' West on true line bet.
Sec.s 4 & 33
Va 14° 02' E

40.00 Set post 2 x 3 in x 4 ft. 1 ft in ground
deposited charred stake
raised mound of earth 2½
ft high pom pits 18 x 24 x 12
in for gr sec cor

62.00 Leave Loupe River bottom & enter
broken Hills

80.00 Set post 3 in x 3 in x 4 ft. 1 ft in ground
deposited charred stake
raised mound of earth 3
ft high pom pits 18 x 24
x 12 in for Cor to sec.s 4, 5
32 & 33

Land 1st 62 chs bottom 2d rate
last 18 chs broken worthless

Between Townships 22 & 23 Range 26

N 89° 50' West on true line bet
Sec.s 5 & 32
Va 14° 02' E

40.00 Set post 2 x 3 in x 4 ft. 1 ft in ground
deposited charred stake
raised Mound of earth 2½
ft high from pits 18 x 24
x 12 in for gr sec cor

80.00 Set post 3 in x 3 in x 4 ft. 1 ft in
ground deposited
charred stake raised
Mound of earth 3 ft high
from pits 18 x 24 x 12 in
for cor to sec.s 5.6.31 & 32
Land very broken Zorate

Between Townships 22 & 23 Range 26

N 89° 50' West on true line bet
Sec.s 6 & 31.
Va 14° East

40.00 Set post 2 x 3 in x 4 ft. 1 ft in ground
deposited charred stake raised
Mound of earth 2½ ft high
from pits 18 x 24 x 12 in
for gr sec cor

80.00 Cor to Townships 22 & 23 N
Ranges 26 & 27 West
Also to sec.s 1.6.31 & 36
Land very broken worthless
almost impassable
Sand hills

General description

The surface of this Township is very rough & broken the soil is very sandy the valley along the Loup is fair bottom land but is not wide enough to make any note of this Township can be said to be worthless

Between Ranges 26 & 27. Town 23

From the post the Established Co. to Townships 22 & 23 N Ranges 26. & 27. West Sam

North on the line between Sec. 31. & 36.
Va 14° 08' E

40.00 Set post 2 x 3 in x 4 ft. 1 ft in ground deposited charred stake raised Mound of earth 2½ ft high from pits 18 x 24 x 12 in for Gr sec cor

50.00 Leave hills & enter bottom S E & N.W.

74.80 Loupe River 1 ft deep 175 lks wide Course N 68° W. & S 40° E Soon turns East

80.00 Set post 3 x in 3 in x 4 ft 1 ft in ground deposited charred stake raised Mound 3 ft high from pits 18 x 24 x 12 for Cor to sec. 25. 30. 31. & 36

Land Sand hills 3 rate
" Bottom level 2 rate

Between Ranges 26 & 27. Town 23

North on the line bet Sec. 25 & 30
Va 14° 07' E

.50 Leave Loupe Valley N W & S E

40.00 Set post 2 x 3 in x 4 ft. 1 ft in ground deposited charred stake raised Mound of earth 2½ ft high from pits 18 x 24 x 12 in for Gr sec cor

80.00 Set post 3 in 3 in x 4 ft. 1 ft in ground deposited charred stake raised Mound of earth 3 ft high from pits 18 x 24 x 12 in for Cor to sec. 19 24. 25 & 30

Land broken 3 rate

Between Ranges 26 & 27. Town 23

North on true line bet Secs.
19 & 24
Va 14° 09' E

40.00 Set post deposited Charred State
raised Mound of earth
2½ ft high from pits 18
x 24 x 12 in for Gr sec cor

80.00 Set post 3 in x 3 in 1 ft 1 ft in
ground deposited
Charred State raised Mound
of earth 3 ft high from
pits 18 x 24 x 12 in for Cor
to Secs. 13 x 18. 19 & 24
Land Broken 3 rate

Between Ranges 26 & 27. Town 23

North on true line bet Secs.
13 & 18
Va 14° 06' E

40.00 Set Cedar post 2 x 3 in x 4 ft. 1 ft
in ground deposited
Charred State raised
Mound of earth 2½ ft
high from pits 18 x 24
x 12 in for Gr sec cor

80.00 Set Cedar post 3 in x 3 in x 4 ft 1 ft
deep deposited Charred
State raised Mound of
earth 3 ft high from pits
18 x 24 x 12 in for Cor to
Secs. 7. 12. 13 & 18
Land Sand hills 3 rate

Between Ranges 26 & 27 Town 23

North on true line bet Sec.s 7 & 12
Va 14° 06' E

40.00 Set post 2 x 3 in x 4 ft. 1 ft in ground deposited charred stake raised mound of earth 2½ ft high from pits 18 x 24 x 12 in for gr sec cor. Cor stands in deep Valley

80.00 Set post 3 in x 3 in x 4 ft. 1 ft in ground deposited charred stake raised mound of earth 3 ft high from pits 18 x 24 x 12 in for Cor to sec.s 1. 6 7 & 12

Land broken 30 rate

Between Ranges 26 & 27. Town 23

North on true line bet Sec.s 1 & 6
Va 14° 05' E

40.00 Set post 2 x 3 in x 4 ft. 1 ft in ground deposited charred stake raised mound of earth 3 ft high from pits 18 x 24 x 12 in for gr sec cor

80.00 Set post 3 in x 3 in x 4 ft. 1 ft in ground deposited charred stake raised mound of earth 3 ft high from pits 18 x 24 x 12 in for Cor to sec.s 1. 6. 31 & 36 also cor to Townships 23 & 24. N Ranges 26 & 27. West

Land broken 30 rate
Aug 4 1874

Between Townships 23 & 24. N Range 26

From the post the Established Cor to Townships 23 & 24. North Ranges 26 & 27. West I run

East on random line along the South boundaries of Sec^s 31. 32. 33. 34. 35 & 36
Va 14° 05' E

I set temporary half Mile & Mile posts at every 40 & 80 chains and at 5 Miles 78 chains & 2 lks Intersect the Meridian line 122 lks North of Cor to Townships 23 & 24 N Ranges 25 & 26 West.

Therefore the correction will be West 198 lks & South 20½ lks per Mile & the true Course

N 89° 51' West

Aug 4th 1874

Between Townships 23 & 24. Range 26

N 89° 51' West on true line bet Sec^s 1 & 36
Va 14° 05' E

40.00 Set post 2 x 3 in x 4 ft. 1 ft in ground deposited charred stake raised Mound of earth 2½ ft high pour pits 18 x 24 x 12 in for Qrs sec cor

80.00 Set post 3 in x 3 in x 4 ft. 1 ft in ground deposited charred stake raised Mound of earth 3 ft high pour pits 18 x 24 x 12 in for Cor to Sec^s 1. 2. 35 & 36.

Land Broken Borate

Between Townships 23 & 24. Range 26

N 89° 51' West on true line Cet Secs
2 & 35
Va 14° 06' E

40.00 Set post 2 x 3 in x 4 ft. 1 ft in ground
deposited Charred Stake
raised Mound of earth
2 1/2 ft high pom pits 18
x 24 x 12 in for gr sec cor

80.00 Set post 3 in x 3 in x 4 ft. 1 ft deep
deposited Charred Stake
raised Mound of earth
3 ft high pom pits 18 x 24
x 12 in for Cor to secs
2. 3. 34 & 35
Land Broken 3rd rate

Between Townships 23 & 24. Range 26

N 89° 51' West on true line Cet Secs
3 & 34
Va 14° 06' E

40.00 Set post 2 x 3 in x 4 ft. 1 ft. deep raised
Mound of earth 2 1/2 ft
high pom pits 18 x 24 x 12 in
for gr sec cor

80.00 Set post 3 in x 3 in x 4 ft. 1 ft in ground
deposited Charred Stake
raised Mound of earth
3 ft high pom pits 18 x 24 x 12
in for Cor to secs 3. 4.
33 & 34
Land Broken 3rd rate

Between Townships 23 & 24. Range 26

N 89° 51' West on true line bet Sec.s 4. & 33

Va 14° 07' E

40.00 Set post. 2 x 3 in x 4 ft. 1 ft in ground deposited charred stake raised mound of earth 2 1/2 ft high from pits 18 x 24 x 12 in for gr sec cor

80.00 Set post 3 in x 3 in x 4 ft. 1 ft in ground deposited charred stake raised mound of earth 3 ft high from pits 18 x 24 x 12 in for cor to sec.s 4. 5 32 & 33

Land sand hills Zo rate

Between Townships 23 & 24. Range 26.

N 89° 51' West on true line bet Sec.s 5 & 32

Va 14° 07' E

40.00 Set post 2 x 3 in x 4 ft. 1 ft in ground deposited charred stake raised mound of earth 2 1/2 ft high from pits 18 x 24 x 12 in for gr sec cor

80.00 Set post 3 in x 3 in x 4 ft. 1 ft in ground deposited charred stake raised mound of earth 3 ft high from pits 18 x 24 x 12 in for cor to sec.s 5. 6. 31. & 32

Land broken Zo rate

Between Townships 23 & 24. Range 26

N 89° 51' West on true line bet Sec.s 6. & 31
Va 14° 04' E

40.00 Set post 2 x 3 in x 4 ft. 1 ft in ground deposited charred stake raised mound of earth 2½ ft high pour pits 18 x 24 x 12 in for gr sec cor

78.02 Cor to Sec.s 1. 6. 31. & 36. also Cor to towns 23 & 24 Ranges 26 & 27 W

Land Broken 3 rate

This Township is Composed of Very Broken Surface except a Narrow Valley along the Loup which is good 2d rate soil the remainder of the Town is Sandy & Worthless

Aug 5th 1874

Between Ranges 26. & 27. Town 24

From the cor to townships 23 & 24 N Ranges 26. & 27. Town

North on true line bet Sec.s 31. & 36
Va 14° 04' E

40.00 Set post 2 x 3 in x 4 ft 1 ft deep deposited charred stake raised mound of earth 2½ ft high pour pits 18 x 24 x 12 in for gr sec cor

80.00 Set post 3 in x 3 in x 4 ft. 1 ft deep deposited charred stake raised mound of earth 3 ft high pour pits 18 x 24 x 12 in for cor to sec.s 25. 30. 31. & 36

Land Sandy Broken 3 rate

Between Ranges 26 & 27. Town 24 N

North on true line Cet Sec.s
25 & 30
Va 14° 05' E

40.00 Set post 2 x 3 in x 4 ft. 1 ft in ground
deposited charred Stake
raised Mound of earth
2½ ft high from pits
18 x 24 x 12 in for Gr Sec Cor

80.00 Set post 3 in x 3 in x 4 ft. 1 ft deep
deposited Charred Stake
raised Mound of earth
3 ft high from pits 18 x 24
x 12 in for Cor to sec.s
19. 24. 25 & 30

Land Broken Zo rate

Between Ranges 26 & 27. Town 24 N

North on true line Cet Sec.s 19 & 24
Va 14° 05' E

40.00 Set post 2 x 3 in x 4 ft. 1 ft in ground
deposited charred Stake
raised Mound of earth
2½ ft high from pits
18 x 24 x 12 for Gr Sec Cor

80.00 Set post 3 in x 3 in x 4 ft. 1 ft in
ground deposited Charred
Stake raised Mound of
earth 3 ft high from
pits 18 x 24 x 12 in for
Cor to sec.s 13. 18. 19 & 24

Land Land hills Zo rate

Between Ranges 26. & 27. Town 24

North on true line Cor Secs 13 & 18
Va 14° 04' E

40.00 Set post 2 x 3 in x 4 ft. 1 ft in ground deposited Charred Stake raised Mound of earth 2 1/2 ft high from pits 18 x 24 x 12 in for Gr Cor

80.00 Set post 3 in x 3 in x 4 ft. 1 ft in ground deposited Charred Stake raised Mound of earth 3 ft high from pits 18 x 24 x 12 in for Cor to Secs 7. 12. 13 & 18

Land Broken Borate

Between Ranges 26 & 27. Town 24

North on true line Cor Secs 7 & 12
Va 14° 05' E

40.00 Set post 2 x 3 in x 4 ft. 1 ft in ground deposited Charred Stake raised Mound of earth 2 1/2 ft high from pits 18 x 24 x 12 in for Gr sec cor

80.00 Set post 3 in x 3 in x 4 ft. 1 ft in ground deposited Charred Stake raised Mound of earth 3 ft high from pits 18 x 24 x 12 in for Cor to Secs 1. 6. 7 & 12

Land Broken Borate

Between Ranges 26 & 27. Town 24

North on true line bet Secs 1 & 6

Va 14° 05' E

40.00 Set post 2 x 3 in x 4 ft. 1 ft in ground deposited Charred Stake raised Mound of earth 2½ ft high from pits 18 x 24 x 12 in for gr sec cor

77.42 Intersect the 6th Standard Pll. N 2.73 chs West of cor to Secs 31 & 32. Town 25 Range

Where I

Set post 3 in x 3 in x 4 ft. 1 ft in ground deposited Charred Stake raised Mound of earth 3 ft high from pits 18 x 24 x 12 in for closing Corner to Towns 24. N Ranges 26 & 27 West.

General Description

The land along this line is very broken & poor it is chiefly Sand hills — 3d rate

Aug 6th 1874

Between Ranges 27 & 28 Town 21

Begin at the past the Established cor to Town 21. N Ranges 27 & 28 West on 5th Std Pll North and Trns

North on true line bet Secs 31 & 36

Va 14° 01' E

40.00 Set post 2 x 3 in x 4 ft. 1 ft in ground deposited Charred Stake raised Mound of earth 2½ ft high from pits 18 x 24 x 12 in for gr sec cor

80.00 Set post 3 in x 3 in x 4 ft. 1 ft in ground deposited Charred Stake raised Mound of earth 3 ft high from pits 18 x 24 x 12 in for cor to Secs 25. 30. 31. & 36

Land Sand hills 3d rate

Aug 8th 1874

Between Ranges 27 & 28 Tonn 2

North on true line Set Secs
25 & 30
Va 14° 06' E

40.00 Set post 2 x 3 in x 4 ft. 1 ft in ground deposited Charred Stake raised Mound of earth 2 ft high from pits 18 x 24 x 12 in for gr sec cor

80.00 Set post 3 in x 3 in x 4 ft. 1 ft in ground deposited Charred Stake raised Mound of earth 3 ft high from pits 18 x 24 x 12 in for cor to sec 19. 24. 25 & 30

Land broken 3 rate

Between Ranges 27 & 28. Tonn 21 N

North on true line Set Secs
19 & 24
Va 14° 00' E

21.20 Dismal river North soon turns N East

30.00 Leave same N.E.

40.00 Set post 2 x 3 in x 4 ft. 1 ft in ground deposited Charred Stake raised Mound of earth 2 1/2 ft high from pits 18 x 24 x 12 in for gr cor

80.00 Set post 3 in x 3 in x 4 ft 1 ft in ground deposited Charred Stake raised Mound of earth 3 ft high from pits 18 x 24 x 12 for cor to secs 13, 18, 19 & 24

Land broken 3 rate the dismal river runs at the base of large bluffs of sand

Between Ranges 27 & 28. Town^s 21

North on true line Set Sec^s 13 & 18
Var 4° 0' E

40.00 Set post 2 x 3 in x 4 ft. 1 ft in ground
deposited Charred Stake
Raised Mound of earth 2 ft
ft high pour pits 18 x 24 x 1
in for grace cor

80.00 Set post 3 in x 3 in x 4 ft. 1 ft in ground
deposited Charred Stake
Raised Mound of earth
3 ft high pour pits 18 x 24
x 12 in for cor to sec^s 7, 12
13 & 18

Land sand hills 3 rate.

See book No 2
for remainder

Between Ranges 27 & 28. Township 21

North on true line Cor Secs 7 & 12
Va 14° 06' E

40.00 Set post 2 x 3 in x 4 ft. 1 ft in ground
deposited Charred Stake
raised Mound of earth
2 1/2 ft high from pits 18 x 24
x 12 in for Gr sec Cor

80.00 Set post 3 in x 3 in x 4 ft. 1 ft in ground
deposited Charred Stake
raised Mound of earth
3 ft high from pits 18 x 24 x
12 in for Cor to secs
1. 6. 7 & 12
Land Sand hills 3d rate

Between Ranges 27 & 28. Town 21

North Cut Secs. 1 & 6
Va 14° 05' E

40.00 Set post 2 x 3 in x 4 ft. 1 ft in ground deposited Charred Stake raised mound of earth with pits per instructions for gr. sec. cor

80.00 Set post 3 in x 3 in x 4 ft. 1 ft in ground deposited Charred Stake raised Mound of earth with pits 18 x 24 x 12 in for Cor to sec. 1. 6. 31 & 36. also 1/16 townships 21 & 22 N Ranges 27. & 28 West

Land Broken 3 rate

Between Townships 21 & 22. Range 27

Begin at the post the Established Cor to Townships 21 & 22 N Ranges 27 & 28 West and run

Easton random line along the South boundaries of Secs. 31. 32. 33. 34. 35 & 36
Va 14° 05' E

I set temporary half mile & mile posts at every 40 & 80 chains and at 6 Miles & 17 lks Intersect the Meridian line 1. 87 Chains North of Cor to Townships 21 & 22. N Ranges 26. & 27. West.

Therefore the Correction will be 17 lks East & 31 1/6 lks South per Mile and the true Course of line will be N 89° 47' West

Between Townships 21 & 22 Range 27

	N 89° 47' West on true line Cet Sec.s 1 & 36. Va 14° 06' E
40.00	Set post 2 x 3 in x 4 ft. 1 ft in ground deposited charred stake raised Mound of earth 2 1/2 ft. high pour pits 18 x 24 x 12 in for gr sec cor
80.00	Set post 3 in 3 in x 4 ft. 1 ft deep deposited charred stake raised Mound of earth 3 ft high pour pits 18 x 24 x 12 in for Cor to sec.s 1. 2 35 & 36.
	Land broken Zo rate

Between Townships 21 & 22 Range 27

	N 89° 47' West on true line Cet Sec.s 2 & 35 Va 14° 03' E
40.00	Set post 2 x 3 in x 4 ft. 1 ft in ground deposited charred stake raised Mound 2 1/2 ft high pour pits 18 x 24 x 12 in for gr sec cor
80.00	Set post 3 in x 3 in x 4 ft. 1 ft deep deposited charred stake raised Mound of earth 3 ft high pour pits 18 x 24 x 12 in for Cor to sec.s 3. 2. 3. 34 & 35
	Land Land hills Zo rate

Between Townships 21 & 22 Range

	N 89° 47' West on true line bet Secs 3 & 34 Va 14° 02' E
40.00	Set post 2 x 3 in x 4 ft. 1 ft deep deposited charred stake raised mound of earth 2½ ft high pour pits 18 x 24 x 12 in for grav cor
80.00	Set post 3 in x 3 in x 4 ft. 1 ft in ground deposited charred stake raised mound of earth 3 ft high pour pits 18 x 24 x 12 in for cor to sec 3 4 33 & 34.
	Land land hills 3 rate

Between Townships 21 & 22. Range 27

	N 89° 47' West on true line bet Secs 4 & 33 Va 14° 02' E
40.00	Set post 2 x 3 in x 4 ft. 1 ft in ground deposited charred stake raised mound of earth 2½ ft high pour pits 18 x 24 x 12 in for grav cor
80.00	Set post 3 in x 3 in x 4 ft. 1 ft in ground deposited charred stake raised mound of earth 2½ ft high pour pits 18 x 24 x 12 in for cor to secs 4. 5. 32 & 33
	Land broken 3 rate

Between Townships 21 & 22 Range 27

N 89° 47 West on true line Cet Sec.
5 & 32
Val 4° East

40.00 Set post 2 × 3 in × 4 ft. 1 ft in ground
deposited Charred Stake
raised Mound of earth
2½ ft high from pits 18
× 24 × 12 in for Qr sec cor

80.00 Set post 3 in × 3 in × 4 ft. 1 ft deep
deposited Charred Stake
raised Mound of earth
3 ft high from pits 18 × 24
× 12 in for Cor to sec.
5. 6. 31. & 32
Land Sand hills 3° rate

Between Township 21 & 22. Range 27

N 89° 47 West on true line Cet
Sec. 6 & 31.
Val 3° 58' E

40.00 Set post 2 × 3 in × 4 ft. 1 ft deep
deposited Charred Stake
raised Mound of earth
2½ ft high from pits
18 × 24 × 12 in for Qr sec cor

80.17 Cor to sec. 1. 6. 31. & 36. also
to Townships 21 & 22 N
Ranges 27 & 28 N
Land Broken 3° rate

Town 21. N Range 27. is
Wholly of sand hills 3° rate
The Dismal River running
from West to East is a Swift
running Stream Winding
around the base of Mountains
of sand Some timber can be
found on either bank
August 9th 1874

Between Ranges 27 & 28 Town 22

From the post the Established Cor to Townships 22 & 21 North Ranges 27 & 28 West. Irun

North on true line bet Secs 31 & 36. Va 14° East

40.00 Set post 2 x 3 in x 4 ft. 1 ft deep deposited Charred Stake raised Mound of earth 2½ ft high from pits 18 x 24 x 12 in for Gr sec Cor

80.00 Set post 3 in x 3 in x 4 ft. 1 ft deep deposited charred stake raised Mound of earth 3 ft high from pits 18 x 24 x 12 in for Cor to sec s. 25. 30 31. & 36.

Land land hills 3 rate

Between Ranges 27 & 28. Town 22 N

North on true line bet Secs 25 & 30 Va 14° 01' East

40.00 Set post 2 x 3 in x 4 ft. 1 ft in ground deposited charred stake raised Mound of earth 2½ ft high from pits 18 x 24 x 12 in for gr Sec Cor

80.00 Set post 3 in x 3 in x 4 ft 1 ft in ground deposited charred stake raised Mound of earth 3 ft high from pits 18 x 24 x 12 in for Cor to sec s. 19. 24 25 & 30

Land land hills 3 rate

Between Ranges 27 & 28. Town 22

North on true line bet Secs. 19 & 24

Val 4° 01' E

40.00 Set post 2 x 3 in x 4 ft. 1 ft deep deposited charred stake raised mound of earth 2½ ft high from pits 18 x 24 x 12 in for gr sec cor

80.00 Set post 3 in x 3 in x 4 ft. 1 ft in ground deposited charred stake raised mound of earth 3 ft high from pits 18 x 24 x 12 in for cor to secs. 13. 18. 19 & 24

Land sand hills 3 rate

Between Ranges 27 & 28. Town 22

North on true line bet Secs. 13 & 18.

Val 3° 59' E

40.00 Set post 2 x 3 in x 4 ft. 1 ft deep deposited charred stake raised mound of earth 2½ ft high from pits 18 x 24. 12 in for gr sec cor

80.00 Set post 3 in x 3 in x 4 ft. 1 ft deep deposited charred stake raised mound of earth 3 ft high from pits 18 x 24 x 12 in for cor to secs. 7. 12 13 & 18

Land broken sand hills 3 rate

Between Ranges 27 & 28. Town 22

North on true line bet Secs 7 & 12
Va 13° 58' E

40.00 Set post 2 x 3 in x 4 ft. 1 ft in ground
deposited Charred Stake
raised Mound of earth
2½ ft high pom pits
18 x 24 x 12 in for Gr sec cor

80.00 Set post 3 in x 3 in x 4 ft. 1 ft in ground
deposited Charred Stake
raised Mound of earth
3 ft high pom pits 18 x 24
x 12 in for Cor to sec 1.6
7 & 12

Land Land hills 3 rate

Between Ranges 27 & 28. Town 22

North on true line bet Secs 1 & 6
Va 13° 58' E

40.00 Set post 2 x 3 in x 4 ft. 1 ft deep
deposited Charred Stake
raised Mound of earth
2½ ft high pom pits
18 x 24 x 12 in for gr cor

80.00 Set post 3 in x 3 in x 4 ft. 1 ft in
ground deposited Charred
Stake raised Mound of
earth 3 ft high pom pits
18 x 24 x 12 in for Cor to
Townships 22 & 23 N
Ranges 27 & 28 West also
to Sec 1.6. 31. & 36

Land Broken 3 rate

Between Townships 22 & 23. Range 27

From the post the established Cor to Townships 22 & 23 N Ranges 27 & 28 West Irm

East on random line along the South boundaries of secs 31. 32. 33. 34. 35 & 36.

Val 4° East

Set temporary half Mile & Mile posts at every 40 & 80 chs and at 6 Miles 1 chain & 7. chs Intersect the Meridian line 203 chs South of Cor to Townships 22 & 23 N Ranges 26 & 27 West.

Therefore the Correction will be 107 chs East and 33 5/6 chs per Mile North and the true Course of line S89° 45' West

Aug 10th 1874

Between Townships 22 & 23. Range 29

S89° 45' West on true line Set Secs 1 & 36.

Val 4° 01' E

40.00 Set post 2 x 3 in x 4 ft 1 ft deep deposited Charred Stake raised Mound of earth 2 1/2 ft high from hits 18 x 24 x 12 in for gr cor

80.00 Set post 3 in x 3 in x 4 ft. 1 ft deep deposited Charred Stake raised Mound of earth 3 ft high from hits 18 x 24 x 12 in for Cor to secs 1. 2. 35 & 36.

Land Bluffy & Sandy 3 rate

Between Townships 22 & 23 Range 27

S89°45' West on true line bet
Sec^n 2 & 35
Va 14° East

40.00 Set post 2 x 3 in x 4 ft 1 ft deep deposited charred stake raised Mound of earth 2 1/2 ft. high pour pits 18 x 24 x 12 in for gr sec cor

80.00 Set post 3 in x 3 in x 4 ft. 1 ft deep deposited charred stake raised Mound of earth 3 ft. high pour pits 18 x 24 x 12 in for Cor to sec^s 2. 3 34 & 35.

Land broken 3° rate

Between Townships 22 & 23. Range 27

S89°45' West on true line bet
Sec^n 3 & 34
Va 13°58' E

40.00 Set post 2 x 3 in x 4 ft. 1 ft deep deposited charred stake raised Mound of earth 2 1/2 ft high pour pits 18 x 24 x 12 in for gr sec cor

80.00 Set post 3 in x 3 in x 4 ft. 1 ft in ground deposited charred stake raised Mound of earth 3 ft high pour pits 18 x 24 x 12 in for Cor to sec^s 3. 4. 33 & 34

Land sand hills 3° rate

Between Townships 22 & 23. Range

		S 89° 45' West on true line bet Sec.s 4. & 33 Var 13° 59' E
4	40.00	Set post 2 x 3 in x 4 ft. 1 ft Deep deposited Charred Stake raised Mound of earth 2 1/2 ft high from pits 18 x 24 x 12 in for gr Cor
8	80.00	Set post 3 in x 3 in x 4 ft. 1 ft deep deposited Charred Stake raised Mound of earth 3 ft high from pits 18 x 24 x 12 in for Cor to sec.s 4 5. 32 & 33
		Land Sand hills 3 vote

Between Townships 22 & 23 Range 27

		S 89° 45' West on true line bet Sec.s 5 & 32 Var 13° 59' E
40.00		Set post 2 x 3 in x 4 ft. 1 ft deep deposited Charred Stake raised Mound of earth 2 1/2 ft high from pits 18 x 24 x 12 in for gr Cor
80.00		Set post 3 in x 3 in x 4 ft. 1 ft deep deposited Charred Stake raised Mound of earth 3 ft high from pits 18 x 24 x 12 in for Cor to sec.s 5. 6. 31. & 32
		Land Sand hills 3 vote

Between Townships 22 & 23 Range 2

S 89° 45' West on true line bet Sec.s 6 & 31.
Var 14° East

40.00 Set post 2 x 3 x 4 ft. 1 ft deep deposited charred stake raised mound of earth from pits 18 x 24 x 12 in for gr cor

81.07 Cor to sec.s 1. 6. 31 & 36. at Townships 22 & 23 N Ranges 27 & 28 W
Land sand hills 3 vate

Township 22 Range 27 is broken, & soil sand Very little vegetation is found in this township. No water was found & it is destitute of timber

Between Ranges 27 & 28. Township 23

From the post the established corner to Townships 22 & 23 N Ranges 27 & 28 West
Run

North on true line bet Sec.s 31. & 36.
Var 13° 58' E

40.00 Set post 2 x 3 in x 4 ft. 1 ft deep deposited charred stake raised mound of earth 2 1/2 ft high from pits 18 x 24 x 12 in for gr sec cor

80.00 Set post 3 in x 3 in x 4 ft. 1 ft deep deposited charred stake raised mound of earth 3 ft high from pits 18 x 24 x 12 in for cor to sec.s 25. 30. 31. & 36.
Land sand hills 3 vate

Between Ranges 27 & 28. Township 2

North on true line bet Secs.
25 & 30
Val 3° 58' E

40.00 Set post 2 x 3 in x 4 ft. 1 ft deep
deposited Charred Stake
raised Mound of earth
2 1/2 ft high pom pits
18 x 24 x 12 in for gr cor

80.00 Set post 3 in x 3 in x 4 ft 1 ft
deep deposited Charred
Stake raised Mound
of earth 3 ft high
pom pits 18 x 24 x 12 in
for cor to secs. 19. 24. 25
& 30

Land sandy worthless

Between Ranges 27 & 28. Township 23.

North on true line bet Secs.
19 & 24.
Val 3° 57' E

40.00 Set post 2 x 3 in x 4 ft. 1 ft deep
deposited Charred Stake
raised Mound of earth
2 1/2 ft high pom pits
18 x 24 x 12 in for gr cor

80.00 Set post 3 in x 3 in x 4 ft. 1 ft
deep deposited Charred
Stake raised Mound
of earth 3 ft high
pom pits 18 x 24 x 12
in for cor to secs.
13. 18. 19 & 24

Land sand hills 3 or 4 ft

Between Ranges 27 & 28 Town 23

North on true line bet Secs 13 & 18

Val 3° 57' E

40.00 Set post 2 x 3 in x 4 ft 1 ft deep deposited Charred Stake raised Mound of earth 2½ ft. high pour pits 18 x 24 x 12 for gr cor

79.00 Leave bluffs begin to descend into bottom E & W

80.00 Set post 3 in x 3 in x 4 ft. 1 ft deep deposited Charred Stake raised Mound of earth 3 ft high pour pits 18 x 24 x 12 in for Cor to Secs 7. 12. 13 & 18

Land broken 3 rate

Between Ranges 27 & 28. Town 23

North on true line bet Secs 7 & 12

Val 3° 56' E

20.40 Loupe River 100 lks wide 2 ft deep current swift.

24.60 Leave bottom S 3° E. N 78° W

31.10 Old Military trail S.E. N.W.

40.00 Set post 2 x 3 in x 4 ft. 1 ft. deep deposited Charred Stake raised Mound of earth 2½ ft high pour pits 18 x 24 x 12 for gr sec cor

80.00 Set post 3 in x 3 in x 4 ft. 1 ft deep deposited Charred Stake raised Mound of earth 3 ft high pour pits 18 x 24 x 12 in for Cor to Secs 1. 6. 7 & 12

Land broken 3 rate

" bottom 2 rate

Between Ranges 27 & 28. Town 23

North on true line Set Sec.s
1 & 6
Val 3" 57' E

40.00 Set post 2 x 3 in x 4 ft. 1 ft deep
deposited Charred Stake
raised Mound of earth
2 1/2 ft high from pits 18 x
24. x 12 in for gr sec cor

80.00 Set post 3 in x 3 in x ft 1 ft deep
deposited Charred Stake
raised Mound of Earth
3 ft high from pits 18 x 24
x 12 in for Cor to sec.s 1.6
31 & 36 also to
Townships 23 & 24 N
Ranges 27 & 28
Land sand hills 3 yd to
Aug 11th 1874

Between Townships 23 & 24. Range 27

From the post the Established Cor
to Townships 23 & 24. N Ranges
27 & 28 West. Town

East on random line along the
South boundaries of Sec.s
31. 32. 33. 34. 35 & 36
Val 3" 58' E

I set temporary half Mile
& Mile posts at every 40
& 80 chains and at 5
Miles 78 chains and 35
links Intersect the
Meridian line 150 lks
South of Cor to Townships
23 & 24. N Ranges 26 &
27. West

Therefore the Correction will
be 1.65 lks West and
25 lks North per mile
and the true Course
S 89° 49' West

Between Townships 23 & 24. N Range 27

	S 89° 49' West on true line Cut Sec.s 1 & 36. Vol 3° 58' E
40.00	Set post 2 x 3 in x 4 ft. 1 ft deep deposited Charred Stake Raised Mound of earth 2 1/2 ft high pom pits 18 x 24 x 12 in for gr cor
80.00	Set post 3 in x 3 in x 4 ft. 1 ft deep deposited Charred Stake Raised Mound of earth 3 ft high pom pits 18 x 24 x 12 in for Cor to Sec.s 1. 2. 35 & 36
	Land Sand hills 3 rate

Between Townships 23 & 24. Range 27

	S 89° 49' West on true line Cut Sec.s 2 & 35 Vol 4° East
40.00	Set post 2 x 3 in x 4 ft. 1 ft deep deposited Charred Stake Raised Mound of earth 2 1/2 ft high pom pits 18 x 24 x 12 in for gr cor
80.00	Set post 3 in x 3 in x 4 ft 1 ft deep deposited Charred Stake Raised Mound of earth 3 ft high pom pits 18 x 24 x 12 in for Cor to Sec.s 2. 3. 34. & 35
	Land Sandy 3 rate

Between Townships 23 & 24 Range 27

S 89° 49' West on true line bet Sec. 3 & 34.
Va 14° East

40.00 Set post 2 x 3 in x 4 ft. 1 ft deep deposited Charred Stake raised Mound of earth 2½ ft high from pits 18 x 24 x 12 in for gr cor

80.00 Set post 3 in x 3 in x 4 ft. 1 ft deep deposited Charred Stake raised Mound of earth 3 ft high from pits 18 x 24 12 in for Cor to sec. 3. 4. 33 & 34

Land Sand hills 3 rate.

Between Townships 23 & 24 Range 27

S 89° 49' West on true line bet Sec. 4. & 33
Va 14° 01' E

40.00 Set post 2 x 3 in x 4 ft. 1 ft deep deposited Charred Stake raised Mound of earth 2½ ft high from pits 18 x 24 x 12 in for gr cor

80.00 Set post 3 in x 3 in x 4 ft 1 ft in ground deposited Charred Stake raised Mound of earth 3 ft high from pits 18 x 24 x 12 in for Cor to Sec. 4. 5. 32 & 33

Land Sand hills 3 rate

Between Townships 23 & 24. Range 27

S 89° 49' West on true line bet
Secs. 5 & 32
Va 14° East

40.00 Set post 2 x 3 in x 4 ft. 1 ft deep
deposited charred stake
raised mound of earth
2½ ft high pom pits 18
x 24 x 12 in for gr cor

80.00 Set post 3 in x 3 in x 4 ft. 1 ft
deep deposited charred
stake raised mound of
earth 3 ft high pom pits
18 x 24 x 12 in for cor to secs.
5. 6. 31 & 32

Land sand hills 3rd rate

Between Townships 23 & 24. Range 27

S 89° 49' West on true line bet
Secs. 6 & 31.
Va 14° East

40.00 Set post deposit charred stake
raised mound of earth
2½ ft high pom pits
18 x 24 x 12 in for gr cor

78.35 Cor to Secs. 1. 6. 31 & 36. also
Townships 23 & 24 N
Ranges 27 & 28 W

Land sand hills 3rd rate

General Description

Township 23 N Range 27
is very broken soil sandy
the Loupe river running
from NW to SE through
the township affords all
the water that this township
will need for stock.
There is some vegetation found
at the base of the sand bluffs

Between Ranges 27 & 28 Town 24

From the post the Established Cor to Townships 23 & 24 N Ranges 27 & 28 West. Town

North on true line between Sec^s 31. & 36
Val 4° East

40.00 Set post 2 x 3 in x 4 ft. 1 ft deep deposited Charred Stake Raised Mound of earth 2 1/2 ft high pour pits 18 x 24 x 12 in for Gr Cor

80.00 Set post 3 in x 3 in x 4 ft. 1 ft deep deposited Charred Stake Raised Mound of Earth 3 ft high pour pits 18 x 24 x 12 in for Cor to Sec^s 25. 30. 31. & 36

Land Sandy & broken Zorate

Between Ranges 27 & 28. Town 24

North on true line Set Sec^s 25 & 30
Val 3° 58' E

40.00 Set post 2 x 3 in x 4 ft 1 ft in ground deposited Charred Stake Raised Mound of earth 2 1/2 ft high pour pits 18 x 24 x 12 in for Gr Sec Cor

80.00 Set post 3 x 3 in x 4 ft. 1 ft deep deposited Charred Stake Raised Mound of earth 3 ft high pour pits 18 x 24 x 12 in for Cor to Sec^s 19. 24. 25 & 30

Land Sand hills Zorate

Between Ranges 27 & 28. Town 24

North on true line Cet Secs
19 & 24
Vol 14° E

40.00 Set post deposit Charred Stake
raised Mound of earth
2½ ft high from pits 18
× 24 × 12 in for Gr Cor

80.00 Set post 3 × 3 in × 4 ft. 1 ft in
ground deposit Charred
Stake raised Mound of
earth 3 ft high from
pits 18 × 24 × 12 in for
Cor to Secs 13. 18. 19 & 24
Land Woken 3 or 4 ft

Aug 12th 1894

Between Ranges 27 & 28. Town 24.

North on true line Cet Secs
13 & 18
Vol 13° 59' E

40.00 Set post 2 × 3 in × 4 ft. 1 ft deep
deposited Charred Stake
raised Mound of earth
2½ ft high from pits
18 × 24 × 12 in for Gr Cor

80.00 Set post 3 in × 3 in × 4 ft 1 ft
deep deposited Charred
Stake raised Mound
of earth 3 ft high from
pits 18 × 24 × 12 in for
Cor to Secs 12. 7. 13
& 18.
Land Woken 3 or 4 ft

Between Ranges 27 & 28 Town 24

North on true line Bet Secs
7 & 12
Val 3° 58' E

40.00 Set post 2 x 3 in x ~~4 ft~~ 1 ft deep
deposited Charred Stake
raised Mound of Earth
2½ ft high pom pits
18 x 24 x 12 in for gr cor

80.00 Set post 3 in x 3 in x 4 ft. 1 ft
deep deposited Charred
Stake raised Mound
of earth 3 ft high pom
pits 18 x 24 x 12 in for
Cor to Sec 1. 6. 7 & 12
Land Sand hills 3 rate

Between Ranges 27 & 28. Town 24

North on true line Bet Secs
1 & 6
Val 3° 57' E

40.00 Set post 2 x 3 in x 4 ft. 1 ft deep
deposited Charred Stake
raised Mound of earth
2½ ft high pom pits
18 x 24 x 12 in for gr cor

78.15 Intersect 6th Standard Pll
North at Cor to Secs 31.
& 32. Town 25. Range 27

Where I
Set post 3 in x 3 in x 4 ft. 1 ft deep
deposited Charred Stake
raised Mound of Earth
3 ft high pom pits 18 x 24
x 12 in for closing cor
to Town 24. N Ranges 27
& 28 West

General Description
The land along this line is
worthless Sand hills 3 rate
Aug 13 1894

Between Ranges 28 & 29 Town 21

General Description

The land along the line between Ranges 27 & 28 Town 24 North is broken by sand hills this unfit for either stock grazing or agricultural purposes

From the past the Established Corner to Town 21. Ranges 28 & 29. on 5th Standard Pl N I run
North on true line Cet Secs 31. & 36.
Va 13°55' E

40.00 Set post deposited charred stake raised Mound of earth 2½ ft high from pits 18 × 24 × 12 in for gr sec cor

80.00 Set post deposited charred stake raised Mound of earth 3 ft high from pits 18 × 24 × 12 in for Cor to secs 25. 30. 31 & 36

Land sand hills 3 rate

Between Ranges 28 & 29 Town 21

North on true line bet Secs 25 & 30

Va 13° 55' E

40.00 Set post 2 x 3 in x 4 ft 1 ft deep deposited Charred Stake raised Mound of earth 2 1/2 ft high from pits 18 x 24 & 12 in for gr cor

80.00 Set post 3 in x 3 in x 4 ft. 1 ft deep deposited Charred Stake raised Mound of earth 3 ft high from pits 18 x 24 x 12 in for Cor to Secs 19. 24 25 & 30

Land Sand hills 3 rate

Between Ranges 28 & 29. Town 21 N

North on true line bet Secs 19 & 24.

Va 13° 54' E

40.00 Set post 2 x 3 in x 4 ft. 1 ft deep deposited Charred Stake raised Mound of earth 2 1/2 ft high from pits 18 x 24 x 12 in for gr cor

80.00 Set post 3 in x 3 in x 4 ft 1 ft deep deposited Charred Stake raised Mound of earth 3 ft high from pits 18 x 24 x 12 in for Cor to Secs 13. 18 19 & 24

Sand hills 3 rate.

Between Ranges 28 & 29 Town 21

North on true line bet Secs 13 & 18

Var 13° 54' E

40.00 Set post 2 x 3 in x 4 ft. 1 ft deep deposited charred stake raised mound of earth 2½ ft high pom pits 18 x 24 x 12 in for Gr sec cor

80.00 Set post 3 in x 3 in x 4 ft. 1 ft deep deposited charred stake raised mound of earth 3 ft high pom pits 18 x 24 x 12 in for cor to secs 7. 12. 13 & 18.

Land sandy 3d rate

See top ½ on this line

Between Ranges 28 & 29. Town 21.

North on true line bet Secs 7 & 12.

Var 13° 54' E

2.00 Enter valley bottom E & W

14.00 Dismal river 85 lks wide swift current 3½ ft deep flows East some timber is found on either bank

16.00 Leave bottom E & W

40.00 Set post 2 x 3 in x 4 ft. 1 ft deep deposited charred stake raised mound of earth 2½ ft high pom pits 18 x 24 x 12 in for Gr Cor

80.00 Set post 3 in x 3 in x 4 ft. 1 ft deep deposited charred stake raised mound of earth 3 ft high pom pits 18 x 24 x 12 in for Cor to secs 1. 6 7. & 12

Land sand hills 3d rate

Aug 15th 1874

Between Ranges 28 & 29. Town 21.

North on true line bet Sec.s 1 & 6.
Va 13° 56' E

40.00 Set post 2 x 3 in x 4 ft. 1 ft deep deposited Charred Stake raised Mound of earth 2 1/2 ft high pour pits 18 x 24 x 12 in for gr cor

80.00 Set post 3 in 3 in x 4 ft. 1 ft deep deposited Charred Stake raised Mound of earth 3 ft high pour pits 18 x 24 x 12 in for Cor to sec.s 1. 6. 31. & 36. also to Townships 21 & 22 N Ranges 28 & 29 W

Land Broken Sandy 3 rate

Between Townships 21 & 22. Range 28

From the post the Established Corner to Townships 21 & 22 N Ranges 28 & 29 West. I run

East on random line along the South boundaries of sec.s 31. 32. 33. 34. 35 & 36.
Va 14° East

Between Ranges 28 & 29. Town 21.

North on true line Set Sec.s 1 & 6.

Va 13° 56' E

40.00 Set post 2 × 3 in × 4 ft. 1 ft deep deposited charred stone raised N Mound of earth 2 1/2 ft high pour pits 18 × 24 × 12 in for gr...

80.00 [illegible]

The result of this Measure shows my base to be 561 lks short of Males my line between Towns 21 & 22 at 56 4 lks short within limits of 9 18th Cor to Towns 21 & 22 Ranges 27 & 28 [illegible] proceed to retrace my line

Between Townships 21 & 22. Range 28

From the post the Established Corner to Townships 21 & 22 N Ranges 28 & 29 West. I run

East on random line along the South boundaries of Sec.s 31. 32. 33. 34. 35 & 36.

Va 14° East

I set temporary half Mile & Mile posts at every 40 & 80 chs and at 5 Miles 74 chs & 36 lks Intersect the Meridian line 238 lks North of Cor to Townships 21 & 22 N Ranges 27 & 28 West.

Therefore the Correction will be West 5.64 lks & South .41 lks per Mile and the true Course will be N 89° 43' West

Between Townships 21 & 22. Range 28

From the post. the Established
Corner to Townships 21 & 22 N
Ranges 28 & 29 West. Run

East on random line along the
South Boundaries of Sec"
31. 32. 33. 34. 35 & 36.
Var 14° East

Set temporary half Mile &
Mile posts at every 40 & 80 chs
and at 5 Miles 74 chs & 36 lks
Intersect the Meridian line
238 lks North of Cor to Town-
ships 21 & 22. N Ranges 27
& 28 West

Finding my line at Townships 21 & 22 N.
Ranges 28 to be Some 6 Chains & short

and. being satisfied with the Corrections
of my own Measurement in
having been done by two Set of
Chainmen I go to the Cor to Secs
27 & 28 on 5th Std. N. & run
West along the South boundary of
Township 21. Range 28 West
Var 3° 35' East

39.08 7 lks N of Gr Cor
78.90 14 lks N of Cor to Sec" 35 & 36.
37.50 To Gr Cor
78.86 Cor to Sec" 34 & 35.
40.04 Gr Sec Cor
79.16 To 14 lks North of Cor Sec" 33 & 34
39.02 2 lks S of Gr Sec Cor
78.93 14 lks N of Cor Sec" 32 & 33
38.76 Gr Sec Cor
79.04 Point 21 lks S of Cor Sec" 31 & 32
39.55 14 lks N of Gr Cor
79.50 Cor to Ranges 28 & 29 West on
5th Std. Aug 16th 1874

The result of this Measure shows
my base to be 561 lks Short
it makes my line between Town
21. & 22 at 56 4 lks Short
within limits I go to the Cor
to Towns 21 & 22 Ranges 27 & 28
and proceed to retrace my line

Ranges 28 & 29. Town 21.

North true line set See"
1 & 6.
Var 3° 35' E

Set post 2 x 3 in x 16 in. 1 ft deep
deposited Charred & Stoned
raised Mound of earth
2 ft high from which
18 x 3 x 12 in for Gr Cor
Set post 3 in 3 in x 16 in. 1 ft deep
deposited Charred &
raised Mound of earth
3 ft high from which 18 x
3 x 12 in for Cor to Secs
1. 6. 31 & 36. also to
Townships 21 & 22 N
Ranges 28 & 29 W
Land Broken Sandy Soil

Between Townships 21 & 22. Range 2

	N 89° 43' West on true line bet Sec.s 1 & 36. Va 14° East
40.00	Set post 2 x 3 in x 4 ft. 1 ft in ground deposited charred stake raised Mound of earth 2 1/2 ft high from pits 18 x 24 x 12 in for gr sec cor
80.00	Set post 3 in x 3 in x 4 ft. 1 ft deep deposited charred stake raised Mound of earth 3 ft high from pits 18 x 24 x 12 in for cor to sec.s 1, 2, 35 & 36.
	Land Sand hills 3rd rate

Between Townships 21 & 22. Range 28

	N 89° 43' West on true line bet Sec.s 2 & 35 Va 14° East
40.00	Set post 2 x 3 in x 4 ft. 1 ft deep deposited charred stake raised Mound of earth 2 1/2 ft high from pits 18 x 24 x 12 in for gr cor
80.00	Set post 3 in x 3 in x 4 ft. 1 ft deep deposited charred stake raised Mound of earth 3 ft high from pits 18 x 24 x 12 in for cor to sec.s 2, 3, 34 & 36.
	Land Sand hills 3rd rate

Between Townships 21 & 22 Range 28

N 89° 43' West on true line bet
Sec. 3 & 34.
Va 14° 01' East

40.00 Set post 2 x 3 in x 4 ft. 1 ft deep
deposited Charred Stake
raised Mound of Earth
2½ ft high pour pits
18 x 24 x 12 in for gr cor

80.00 Set post 3 in x 3 in x 4 ft. 1 ft
deep deposited Charred
Stake raised Mound
of earth 3 ft high pour
pits 18 x 24 x 12 in for
Cor to sec. 3. 4. 33
& 34

Land Sand hills 3 rate

Between Townships 21 & 22. Range 28

N 89° 43' West on true line bet
Sec. 4 & 33
Va 14° 01' E

40.00 Set post 2 x 3 in x 4 ft 1 ft deep
deposited Charred Stake
raised Mound of earth
2½ ft high pour pits
18 x 24 x 12 in for gr cor

80.00 Set post 3 in x 3 in x 4 ft. 1 ft deep
deposited Charred Stake
raised Mound of earth 3 ft
high pour pits 18 x 24 x 12
in for Cor to sec. 4. 5. 32
& 33

Land broken Sandy 3 rate

Between Townships 21 & 22 Range 28

N 89° 43' West on true line bet Secs 5 & 32

Vol 4° 02' E

40.00 Set post 2 x 3 in x 4 ft. 1 ft deep deposited Charred Stake raised Mound of earth 2½ ft high pour pits 18 x 24 x 12 in for Gr Cor

80.00 Set post 3 in x 3 in x 4 ft. 1 ft deep deposited Charred Stake raised Mound of Earth 3 ft high pour pits 18 x 24 x 12 in for Cor to sec 5. 6. 31. & 32

Land Sand hills 3 rate

Between Townships 21. & 22. Range 28

N 89° 43' West on true line bet Secs 6 & 31.

Vol 4° East

40.00 Set post 2 x 3 in x 4 ft. 1 ft deep deposited Charred Stake raised Mound of earth 2½ ft high pour pits 18 x 24 x 12 in for Gr Sec Cor

80.00 Set post 3 in x 3 in x 4 ft. 1 ft deep deposited Charred Stake raised Mound of Earth 3 ft high pour pits 18 x 24 x 12 in for Cor to sec 1. 6. 31. & 36

74.36 also Townships 21. & 22 N Ranges 27. & 28

Land Sand hills 3 rate

General Description

Town 21. Range 28 West is Composed almost entirely of Sand hills 3 rate. The Desmal river is a fine stream of pure water some timber is found on either banks

Aug 17th 1874

Between Ranges 28 & 29. Tonn 22

From the post the Established Cor to Townships 21 & 22 N Ranges 28 & 29 West. I run

North on true line Bet Secs 31. & 36.

Val 13° 59' E

40.00 Set post 2 x 3 in x 4 ft. 1 ft deep deposited Charred Stake Raised Mound of earth 2 1/2 ft high from pits 18 x 24 x 12 in for gr sec cor

80.00 Set post 3 in x 3 in x 4 ft. 1 ft deep deposited Charred Stake Raised Mound of Earth 3 ft high from pits 18 x 24. x 12 in for Cor to Sec s. 25. 30. 31. & 36

Land Broken Zorate

Between Ranges 28 & 29. Tonn 22. N

North on true line Bet Secs 25 & 30

Val 13° 58' E

40.00 Set post 2 x 3 in x 4 ft. 1 ft deep deposited Charred Stake Raised Mound of Earth 2 1/2 ft high from pits 18 x 24 x 12 in for gr cor

80.00 Set post 3 in x 3 in x 4 ft. 1 ft deep deposited Charred Stake Raised Mound of earth 3 ft high from pits 18 x 24 x 12 in for Cor to Sec s. 19 24 x 25 & 30

Land Broken Zorate

Between Ranges 28 & 29 Town 22

North on true line Cet Secs
19 & 24.
Val 3° 57' E

40.00 Set post 2 x 3 in x 4 ft. 1 ft deep
deposited Charred Stake
raised Mound of Earth
2 1/2 ft high from pits
18 x 24 x 12 in for gr Cor

80.00 Set post 3 in x 3 in x 4 ft. 1 ft deep
deposited Charred Stake
raised Mound of Earth
3 ft high from pits 18 x
24. x 12 in for Corb secs
13. 18. 19 & 24

Land Broken 3 rate

Between Ranges 28 & 29. Town 22

North on true line Cet Secs
13 & 18.
Val 3° 59' E

40.00 Set post 2 x 3 in x 4 ft. 1 ft deep
deposited Charred Stake
raised Mound of Earth
2 1/2 ft high from pits
18 x 24 x 12 in for gr Cor

80.00 Set post 3 in x 3 in x 4 ft. 1 ft deep
deposited Charred Stake
raised Mound of Earth
3 ft high from pits 18 x 24
x 12 in for Corb secs
7. 12. 13 & 18

Land Sandy 3 rate

Between Ranges 28 & 29 W Town 22

North on true line bet Secs.
7 & 12
Var 13° 59' E

40.00 Set post 2 x 3 in x 4 ft. 1 ft deep
deposited charred stake
raised mound of earth
2 1/2 ft high from pits
18 x 24 x 12 in for Gr sec cor

80.00 Set post 3 in x 3 in x 4 ft. 1 ft deep
deposited charred stake
raised mound of earth
3 ft high from pits 18 x
24 x 12 in for Cor to Secs.
1. 6. 7. & 12
Land Broken Zorate

Between Ranges 28 & 29. Town 22

North on true line bet Secs.
1 & 6.
Var 13° 59' E

40.00 Set post 2 x 3 in x 4 ft. 1 ft deep
deposited charred stake
raised mound of earth
2 1/2 ft high from pits
18 x 24 x 12 in for Gr Cor

80.00 Set post 3 in x 3 in x 4 ft. 1 ft
deep deposited charred
stake raised mound
of earth 3 ft high from
pits 18 x 24 x 12 in for
Cor to Secs. 1. 6. 31. & 36
also to Townships 22
& 23 N Ranges 28 &
29. West.
Land Broken Sandy Zorate

Between Townships 22 & 23. Range 28

From the Post the Established Cor
to Townships 22 & 23 N
Ranges 28 & 29 West Irun

East on random line along the
South boundaries of Sec.
31. 32. 33. 34. 35 & 36
Va 14° East

I set temporary half Mile
Mile posts at every 40
80 chains at 5 Mile
73 chains and 94 lks
Intersect Meridian
line at a point 78 lks
North of Cor to Townships
22 & 23 N. Ranges 27 &
28 West

Therefore the Correction will
be 6 Chains & 06 lks West
and 13 lks South per
Mile & the true Course
N 89° 54' West

Between Townships 22 & 23. Range 28

N 89° 54' West on true line bet
Sec. 1 & 36
Va 13° 58' E

40.00 Set post 2 x 3 in x 4 ft. 1 ft deep
deposited charred stake
raised Mound of Earth
2½ ft. high pour pits 18
x 24 x 12 in for gr sec cor

80.00 Set post 3 in x 3 in x 4 ft. 1 ft. deep
deposited charred stake
raised Mound of Earth
3 ft high pour pits 18 x 24
x 12 in for cor to sec. 1, 2
35 & 36.

Land Broken by Sand hills 2 hills
to a chain Worthless

Between Townships 22 & 23 Range 28

N 89° 54' West on true line Cet.
Sec.s 2 & 35 Va 14° E
26.00 Military trail N.W. to S.E.
40.00 Set post 2 x 3 in x 4 ft. 1 ft deep
deposited Charred Stake
raised Mound of Earth
2 1/2 ft high from pits
18 x 24 x 12 in for gr sec Cor
80.00 Set post 3 in x 3 in x 4 ft. 1 ft deep
deposited Charred Stake
raised Mound of Earth
3 ft high from pits 18
24 x 12 in for Cor to sec.s
2. 3. 34 & 35.
Land Broken 3 rate

Between Townships 22 & 23 Range 28

N 89° 54' West on true line Cet
Sec.s 3 & 34
Va 14° E
26.50 Military trail from North
Platte N.E. & S.W. same
trail as crossed 1 Mile
South
40.00 Set post 2 x 3 in x 4 ft. 1 ft deep
deposited Charred Stake
raised Mound of Earth
2 1/2 ft high from pits
18 x 24 x 12 in for gr Cor
80.00 Set post 3 in x 3 in x 4 ft. 1 ft deep
deposited Charred Stake
raised Mound of Earth
3 ft high from pits 18 x 24
x 12 in for Cor to sec.s 3. 4
33 & 34.
Land Sandy Broken 3 rate

Between Townships 22 & 23 Range 28

N 89° 54' West on true line bet
Sec.s 4 & 33
Va 14° East

40.00 Set post 2 x 3 in x 4 ft. 1 ft deep
deposited Charred Stake
raised Mound of Earth
2 1/2 ft high pour pits 18 x
24 x 12 in for gr sec cor

80.00 Set post 3 in x 3 in x 4 ft. 1 ft deep
deposited Charred Stake
raised Mound of Earth
3 ft high pour pits 18 x 24
x 12 in for cor b sec.s 4.5
32 & 33

Land Sand hills 3 rate

Between Townships 22 & 23. Range 28

N 89° 54' West on true line bet
Sec.s 5 & 32
Va 14° 01' East

40.00 Set post 2 x 3 in x 4 ft. 1 ft deep
deposited Charred Stake
raised Mound of Earth
2 1/2 ft high pour pits
18 x 24 x 12 in for gr sec cor

80.00 Set post 3 in x 3 in x 4 ft. 1 ft deep
deposited Charred Stake
raised Mound of Earth
3 ft high pour pits 18 x 24
x 12 in for cor b sec.s
5.6. 31. & 32

Land Sand hills 3 rate

Between Townships 22 & 23. Ranges

N 89° 54' West on true line bet. Sec.s 6. & 31.
Var 14° 02' E

40.00 Set post 2 x 3 in x 4 ft. 1 ft deep deposited charred stake raised Mound of Earth 2 1/2 ft high from pits 18 x 24 x 12 in for gr cor

73.94 Cor to Sec.s 1. 6. 31. & 36 also Townships 22 & 23. N Ranges 28 & 29. W.

Land Sand hills 3 rate

General Description

Town 22. N Range 28 W is hilly & soil Sand No water or timber is found the Sand hills afford some Course sand grass it is unfit for any use.

Aug 18th 1874

Between Ranges 28 & 29. Town 23

From the post the Established Cor to Townships 22 & 23. N Ranges 28 & 29 West

J. Vun

North on true line bet Sec.s 31 & 36
Var 14° East

40.00 Set post 2 x 3 in x 4 ft. 1 ft deep deposited charred stake raised Mound of Earth 2 1/2 ft high from pits 18. 24 x 12 in for gr sec cor

80.00 Set post 3 in x 3 in x 4 ft. 1 ft deep deposited charred stake raised Mound of Earth 3 ft high from pits 18 x 24 x 12 in for Cor to sec.s 25. 30 31. & 36.

Land broken 3 rate

Between Ranges 28 & 29. Town 23

North on true line Cet Secs 25 & 30

Va 14° 01' E

40.00 Set post 2 x 3 in x 4 ft. 1 ft deep deposited Charred Stake raised Mound of Earth 2 1/2 ft high from pits 18 x 24 x 12 for gr cor

80.00 Set post 3 in x 3 in x 4 ft. 1 ft deep. deposited Charred Stake raised Mound of Earth 3 ft high from pits 18 x 24 x 12 in for Cor to secs 19. 24. 25 & 30

Land sand hills 3 rate

Between Ranges 28 & 29. Town 23.

North on true line Cet Secs 19 & 24

Va 14° 01' E

40.00 Set post 2 x 3 in x 4 ft. 1 ft deep deposited Charred Stake raised Mound of Earth 2 1/2 ft high from pits 18 x 24 x 12 in for gr cor

80.00 Set post 3 in x 3 in x 4 ft. 1 ft deep deposited Charred Stake raised Mound of Earth 3 ft high from pits 18 x 24 x 12 in for Cor to secs 13. 18. 19 & 24

Land sand hills 3 rate

Between Ranges 28 & 29. Town 23

North on true line bet Secs.
13 & 18.
Va 14° East

40.00 Set post 2 × 3 in × 4 ft. 1 ft deep
deposited charred stake
raised Mound of Earth
2½ ft high from pits
18 × 24 × 12 in. for gr cor

80.00 Set post 3 in × 3 in × 4 ft. 1 ft
deep deposited charred
stake raised Mound of
earth 3 ft high from
pits 18 × 24 × 12 in for
Cor to sec. 7. 12. 13 & 18

Land Broken 3 rate

See mistake in top 2 on this line

Between Ranges 28 & 29. Town 23

North on true line bet Secs.
7 & 12
Va 14° East

7.70 Military trail East & west
40.00 Set post 2 × 3 in × 4 ft. 1 ft deep
deposited charred stake
raised Mound of Earth
2½ ft high from pits 18 ×
24 × 12 in for gr Sec Cor
47.50 Leave bluffs enter bottom E & W
49.36 To Loupe River 120 lks wide
water 20 inches deep!
swift current flows
East comes from West
50.56 Leave bottom enter valling land
67.50 Military trail E & W
68.00 Leave Valley enter high bluffs
80.00 Set post 3 in × 3 in × 4 ft. 1 ft deep
deposited charred stake
raised Mound of Earth
3 ft high from pits 18
× 24 × 12 in for cor to secs.
1. 6. 7. & 12
Land Broken 3 rate
bottom land 2 rate

Between Ranges 28 & 29 Town 23

North on true line Set Sec.s 1 & 6
Va 14° East

40.00 Set post 2 x 3 in x 4 ft. 1 ft deep deposited Charred Stake raised Mound of Earth 2½ ft. high pour pits 18 x 24 x 12 in for gr. cor

80.00 Set post 3 in x 3 in x 4 ft. 1 ft deep deposited charred Stake raised Mound of Earth 3 ft high pour pits 18 x 24 x 12 in for Cor to Sec.s 1. 6 31 & 36 also to Townships 23 & 24 N Ranges 28 & 29 West.

Land Rolling Soil Sandy

Between Townships 23 & 24. Range 28.

From the post the Established Cor to Townships 23 & 24 N Ranges 28 & 29 West. I run

East on random line along the South boundaries of Sec.s 31. 32. 33. 34. 35 & 36
Va 14° 02' East.

I set temporary half mile & mile posts at every 40 & 80 chs and at 5 Mile 74 chs & 70 lks Intersect the Meridian line at a point 229 lks North of Cor to Townships 23 & 24 N Ranges 27 & 28 West

Therefore the correction will be West 53 lks and South 40 lks per mile and true course of line will be

N 89° 43' West

Between Townships 23 & 24. Range 28

N 89° 43' West on true line bet Secs 1 & 36

Va 14° 02' E

40.00 Set post 2 x 3 in x 4 ft. 1 ft deep deposited Charred Stake raised Mound of Earth 2½ ft high from pits 18 x 24 x 12 in for gr sec cor

80.00 Set post 3 in x 3 in x 4 ft. 1 ft deep deposited Charred Stake raised Mound of Earth 3 ft high from pits 18 x 24 x 12 in for Cor to Secs 1. 2. 35 & 36

Land Land hills 3 rate

Aug 19th 1874

Between Townships 23 & 24. Range 28

N 89° 43' West on true line bet Secs 2 & 35

Va 14° 2' E

40.00 Set post 2 x 3 in x 4 ft. 1 ft deep deposited Charred Stake raised Mound of Earth 2½ ft high from pits 18 x 24 x 12 in for gr cor

80.00 Set post 3 in x 3 in x 4 ft. 1 ft deep deposited Charred Stake raised Mound of Earth 3 ft high from pits 18. 24 x 12 in for Cor to Secs 2. 3. 34 & 35

Land Sandy 3 rate

Between Townships 23 & 24. Range 27

	N 89° 43' West on true line Cet Sec. 3 & 34. Va 14° 01' E
40.00	Set post 2 x 3 in x 4 ft. 1 ft deep deposited Charred Stake raised mound of earth 2 1/2 ft high from pits 18 x 24 x 12 in for gr cor
76.20	Military trail N.E. & South
80.00	Set post 3 in x 3 in x 4 ft. 1 ft deep deposited Charred Stake raised mound of earth 3 ft high from pits 18 x 24 x 12 in for Cor to sec. 3.4. 33 & 34
	Land Sand hills 3 rate

Between Townships 23 & 24. Range 28.

	N 89° 43' West on true line Cet Sec. 4 & 33. Va 14° East
40.00	Set post 2 x 3 in x 4 ft. 1 ft deep deposited Charred Stake raised mound of earth 2 1/2 ft high from pits 18 x 24 x 12 in for gr cor
80.00	Set post 3 in x 3 in x 4 ft. 1 ft in ground deposited Charred Stake raised mound of earth 3 ft high from pits 18 x 24 x 12 in for Cor to sec. 4.5. 32 & 33
	Land Sand hills 3 rate

Between Townships 23 & 24 North Range 28

	N 89° W 3 West on true line bet Secs 5 & 32 T 24 N R 28 East	
40.00	Set post 2 x 3 in x 4 ft 1 ft deep deposited Stones & State raised Mound of Earth 2½ ft high Pine pits 18 x 24 x 12 in for Cor	
80.00	Set post 3 in x 3 in x 4 ft 1 ft deep deposited Stones & State raised Mound of Earth 3 ft high Pine pits 18 x 24 x 12 in for Corner Sec 5. 6. 31. & 32	
	Land Rolling Sandy Soil	

Between Townships 23 & 24 North Range 28

	N 89° W 3 West on true line bet Sec 5. 6 & 31. T 24 North East	
40.00	Set post 2 x 3 in x 4 ft 1 ft in ground deposited Stones & State raised Mound of Earth 2½ ft high Pine pits 18 x 24 x 12 in for Cor	
74.70	Corner to Sec 1. 6. 31. & 36. also Townships 23 & 24 N. Ranges 28 & 29 W	
	Land Rolling Sandy Soil	

General Description

From 23. Range 28 is very broken the N.W. portion is not quite so much broken as the remainder The Loup River running through the Town is a nice Stream of spring water. The Township is unfit for agricultural purposes

Between Ranges 28 & 29. Town 24

From the post the Established Cor to Townships 23 & 24 N Ranges 28 & 29 Town

North on true line bet Sec^s 31. & 36.

Val 4° 03' E

40.00 Set post 2 x 3 in x 4 ft. 1 ft deep deposited charred stake raised Mound of Earth 2 1/2 ft high pour pits 18 x 24 x 12 in for gr sec cor

80.00 Set post 3 in x 3 in x 4 ft. 1 ft deep deposited charred stake raised Mound of earth 3 ft high pour pits 18 x 24 x 12 in for Cor to sec^s 25. 30. 31. & 36.

Land Broken 3 rate

Between Ranges 28 & 29. Town 24

North on true line bet Sec^s 25 & 30

Val 4° 02' E

40.00 Set post 2 x 3 in x 4 ft. 1 ft deep deposited charred stake raised Mound of earth 2 1/2 ft high pour pits 18 x 24 x 12 in for gr cor

80.00 Set post 3 in x 3 in x 4 ft. 1 ft deep deposited charred stake raised Mound of earth 3 ft high pour pits 18 x 24 x 12 in for Cor to sec^s 19. 24. 25 & 30

Land Rolling Sandy 3 rate

Between Ranges 28 & 29. Town 24

North on true line Cet Secs. 19 & 24

Vol 4° 2' E

40.00 Set post 2 x 3 in x 4 ft. 1 ft deep deposited Charred Stake Raised Mound of Earth 2 1/2 ft high from pits 18 x 24 x 12 in for Gr Cor

80.00 Set post 3 in x 3 in x 4 ft. 1 ft deep deposited Charred Stake Raised Mound of Earth 3 ft high from pits 18 x 24 x 12 in for Cor to Secs. 13. 18. 19 & 24

Land Broken 3 rate

Between Ranges 28 & 29. Town 24

North on true line Cet Secs. 13 & 18

Vol 4° 0 2' E

40.00 Set post 2 x 3 in x 4 ft. 1 ft deep deposited Charred Stake Raised Mound of Earth 2 1/2 ft high from pits 18 x 24 x 12 in for Gr Cor

80.00 Set post 3 in x 3 in x 4 ft. 1 ft deep deposited Charred Stake Raised Mound of Earth 3 ft high from pits 18 x 24 x 12 in for Cor to Secs. 7. 12. 13 & 18

Land Sandy 3 rate

Between Ranges 28 & 29. Town 24

North on true line bet Secs 7 & 12

Va 14° 2' E

40.00 Set post 2 x 3 in x 4 ft. 1 ft in ground deposited charred stake raised Mound of earth 2 1/2 ft high from pits 18 x 24 x 12 in for gr sec cor

80.00 Set post 3 in x 3 in x 4 ft. 1 ft in ground deposited charred stake raised Mound of earth 3 ft high from pits 18 x 24 x 12 in for Cor to Secs 1. 6. 7 & 12

Land Rolling Sandy Zarate

Between Ranges 28 & 29. Town 24.

North on true line bet Secs 1 & 6

Va 14° 01' E

40.00 Set post 2 x 3 in x 4 ft 1 ft in ground deposited charred stake raised Mound of Earth 2 1/2 ft high from pits 18 x 24 x 12 in for gr sec cor

79.09 Intersected the 6th Standard Parallel North 893 lks E of Cor to Secs 31 & 32 Town 25 N. Range 28 West

Where I

Set post 3 in x 3 in x 4 ft. 1 ft deep deposited charred stake raised Mound of Earth 3 ft high from pits 18 x 24 x 12 in for C. C. cor to Town 24. N Range 28 & 29 W

General Description

The land along this line is very broken & zarate

Aug 20 1894

Between Ranges 29 & 30 Town 21

From the post the Established Cor to Town 21. N Ranges 29. & 30 West on 5th Standard Ill North

Irun

North on true line bet Secs 31. & 36.

Val 4" East

40.00 Set post 2 x 3 in x 4 ft. 1 ft deep deposited charred stake raised Mound of Earth 2 1/2 ft. high pom pits 18 x 24 x 12 in for gr sec cor

80.00 Set post 3 in x 3 in x 4 ft. 1 ft deep deposited charred stake raised Mound of Earth 3 ft high pom pits 18 x 24 x 12 in for cor to secs 25. 30 31. & 36.

Land rolling 3 rate

Between Ranges 29 & 30. Town 21

North on true line bet Secs 25 & 30

Val 3° 58' E

40.00 Set post 2 x 3 in x 4 ft. 1 ft deep deposited charred stake raised Mound of earth 2 1/2 ft high pom pits 18 x 24 x 12 for gr sec cor

80.00 Set post 3 in x 3 in x 4 ft. 1 ft deep deposited charred stake raised Mound of Earth 3 ft high pom pits 18 x 24. x 12 in for cor to secs 19 & 24 25. & 30

Land hilly sandy 3 rate

Aug 22d 1874

Between Ranges 29 & 30. Town 21

North on true line bet Secs
19 & 24
Vol 3° 58' E

40.00 Set post 2 x 3 in x 4 ft. 1 ft deep
deposited Charred Stake
raised Mound of Earth
2 1/2 ft high from pits 18
x 24 x 12 in for gr Cor

80.00 Set post 3 in x 3 in x 4 ft. 1 ft
deep deposited Charred
Stake raised Mound
of Earth 3 ft high from
pits 18 x 24 x 12 in for Cor
to Secs 13. 18. 19 & 24
Land Valling & broken 3 rate

Between Ranges 29 & 30. Town 21

North on true line bet Secs
13 & 18.
Vol 3° 58' E

40.00 Set post 2 x 3 in x 4 ft. 1 ft deep
deposited Charred Stake
raised Mound of Earth
2 1/2 ft high from pits
18 x 24 x 12 in for gr Cor

80.00 Set post 3 in x 3 in x 4 ft 1 ft
deep deposited Charred
Stake raised Mound
of Earth 3 ft high from
pits 18 x 24 x 12 in for Cor
to Secs 7. 12. 13 & 18
Land broken 3 rate

Between Ranges 29 & 30. Town 2

North on true line Cet Secs
7 & 12
Vol 3° 59' East

40.00 Set post 2 x 3 in x 4 ft. 1 ft deep
deposited charred stake
raised Mound of Earth
2 1/2 ft high from pits 18 x
24 x 12 for gr sec cor

80.00 Set post 3 in x 3 in x 4 ft. 1 ft deep
deposited charred stake
raised Mound of Earth
3 ft high from pits 18 x
x 12 in for cor to sec 1.6
7 & 12

Land Broken Gate

Between Ranges 29 & 30 Town 21

North on true line Cet Secs
1 & 6
Vol 3° 59' East

35.00 Cedar Grove E & W
38.00 Down from hills into Valley
E & W leave Grove
40.00 Set post 2 x 3 in x 4 ft. 1 ft deep
deposited charred stake
raised Mound of Earth
2 1/2 ft high from pits 18 x
24 x 12 in for gr sec cor
44.00 Dismal river Colks wide
flows East. Current
swift about 2 1/2 ft
deep. Some timber is
found on either bank
47.00 Leave Valley E & W
80.00 Set post 3 in x 3 in x 4 ft. 1 ft deep
deposited charred stake
raised Mound of Earth
3 ft high from pits 18 x
24 x 12 in for cor to secs
1.6. 31 & 36. also to
Townships 21 & 22 N
Ranges 29 & 30 West

Land Broken Gate

Between Townships 21 & 22. Range 29

From the corner to Townships 21 & 22
N Ranges 29 & 30 West.
I run

East on random line along the
South boundaries of sec^s
31. 32. 33. 34. 35 & 36
Va 14° East

Set temporary half ~~mile~~ mile
posts at every 40 & 80 chs
and at 6 Miles & 18 lks
Intersect the Meridian
line 26 lks North of
Cor to Townships 21 & 22
N Ranges 28 & 29 West
Therefore the correction will be
East 18 lks. and South
44½ lks per mile and
the true course of line
N 89° 41' West

6	5	4	3	2	1
7	8	9	10	11	12
18	17	16	15	14	13
19	20	21	22	23	24
30	29	28	27	26	25
1	32	33	34	35	36

Between Townships 21 & 22. Range 29

N 89° 41 West on true line Cut
Sec.s 1 & 36
Va 14° East

40.00 Set post 2 × 3 in × 4 ft. 1 ft deep
deposited Charred Stake
raised Mound of Earth
2½ ft high pour pits 18 ×
24 × 12 in for Gr sec cor

80.00 Set post 3 in × 3 in × 4 ft. 1 ft
deep deposited Charred
Stake raised Mound
of Earth 3 ft high pour pits
18 × 24 × 12 in for Cor to sec.s
1. 2. 35 & 36.

Land Sand hills Zorate

Between Townships 21 & 22. Range 29

N 89° 41 West on true line Cut
Sec.s 2 & 35
Va 14° 01' East

40.00 Set post 2 × 3 in × 4 ft. 1 ft deep
deposited Charred Stake
raised Mound of Earth
2½ ft. high pour pits
18 × 24 × 12 in for Gr Cor

80.00 Set post 3 in × 3 in × 4 ft. 1 ft
deep deposited Charred
Stake raised Mound
of Earth 3 ft high pour
pits 18 × 24 × 12 in for
Cor to sec.s 2. 3. 34 & 35

Land Sand hills Zorate

Between Townships 21 & 22. Range 24

N 89° 41' West on true line Cor
Sec. 3 & 34.
Val 3° 59' E

40.00 Set post 2 x 3 in x 4 ft. 1 ft deep
deposited Charred stake
raised Mound of Earth
2 1/2 ft high from pits
18 x 24 x 12 in for gr cor

80.00 Set post 3 in x 3 in x 4 ft. 1 ft in
ground deposited
Charred Stake raised
Mound of Earth 3 ft
high from pits 18 x 24
x 12 in for Cor to sec.
3. 4. 33 & 34

Land Sand hills 3 rate

Between Townships 21 & 22 Range 24

N 89° 41' West on true line Cor
Sec. 4 & 33.
Val 3° 59' East

40.00 Set post 2 x 3 in x 4 ft. 1 ft in
ground deposited charred
Stake raised Mound
of earth 2 1/2 ft high
from pits 18 x 24 x 12 in
for gr sec cor

80.00 Set post 3 in x 3 in x 4 ft. 1 ft
deep deposited Charred
Stake raised Mound
of Earth 3 ft high from
pits 18 x 24 x 12 in for
Cor to sec. 4. 5. 32 & 33

Land Sand hills 3 rate

Between Townships 21 & 22. Range 29

N 89° 41' West on true line bet
Sec. 5 & 32
Va 13° 55' E

40.00 Set post 2 × 3 in × 4 ft 1 ft deep
deposited charred stake
raised Mound of Earth
2 1/2 ft high from pits
18 × 24 × 12 in for Gr cor

80.00 Set post 3 in × 3 in × 4 ft. 1 ft
deep deposit charred
stake raised Mound
of Earth 3 ft high from
pits 18 × 24 × 12 in for
Cor to sec. 5. 6. 31 & 32
Land Sand hills 3 rate

Between Townships 21 & 22. Range 29

N 89° 41' West on true line bet
Sec. 6. & 31
Va 13° 56' E

40.00 Set post 2 × 3 in × 4 ft. 1 ft deep
deposited charred stake
raised Mound of Earth
2 1/2 ft high from
pits 18 × 24 × 12 in for
Gr sec cor

80.18 Cor to Sec. 1. 6. 31. & 36
also Townships
21. & 22. Ranges
29 & 30
Land Sand hills 3 rate

General Description

Town 21. N. Range 29. is
very broken & soil sandy
the Dismal is a swift
running stream of spring
water. Some timber is
found on West & South
sides

Aug 23d 1874

Between Ranges 29 & 30 W. Town 22

From the post the Established Cor to Townships 21. & 22. N Ranges 29 & 30 West. Iron

North on true line bet Secs. 31 & 36
Va 14° 08' East

40.00 Set post 2 x 3 in x 4 ft. 1 ft deep deposited charred Stake raised Mound of Earth 2½ ft high from pits 18 x 24 x 12 in for gr sec cor

80.00 Set post 3 in x 3 in x 4 ft. 1 ft deep deposited charred Stake raised Mound of Earth 3 ft high from pits 18 x 24 x 12 in for Cor to sec's. 25. 30 31. & 36

Land broken 30 rate

Between Ranges 29 & 30 W. Town 22

North on true line bet Secs. 25 & 30
Va 14° 07' E

40.00 Set post 2 x 3 in x 4 ft. 1 ft deep deposited charred Stake raised Mound of Earth 2½ ft high from pits 18 x 24 x 12 in for gr cor

80.00 Set post 3 in x 3 in x 4 ft. 1 ft deep raised Mound of Earth 3 ft high from pits 18 x 24 x 12 in for cor to sec's 19. 24. 25 & 30

Land broken 30 rate

Between Ranges 29 & 30. Town 22

North on true line bet Secs 19 & 24
Va 14° 05' E

40.00 Set post 2 x 3 in x 4 ft. 1 ft deep raised Mound of Earth 2½ ft high from pits 18 x 24 x 12 in for gr sec cor

80.00 Set post 3 in x 3 in raised Mound of Earth 3 ft high from pits 18 x 24 x 12 in for cor to secs 18 x 24 x 12 in for cor to secs 13. 18. 19. & 24

Land Sand hills 3d rate

Between Ranges 29 & 30. Town 22

North on true line bet Secs 13 & 18
Va 14° 05' E

40.00 Set post 2 x 3 in x 4 ft. 1 ft deep deposited charred stake raised Mound of Earth 2½ ft high from pits 18 x 24 x 12 in for gr sec cor

80.00 Set post 3 in 3 in x 4 ft. 1 ft deep deposited charred stake raised Mound of Earth 3 ft high from pits 18 x 24 x 12 in for cor to secs 7. 12. 13 & 18

Land Sand hills 3d rate

Between Ranges 29 & 30 Town 22

North Cor Sec. 7 & 12
"on true line"
Va 14° 04' E

40.00 Set post 2 x 3 in x 4 ft. 1 ft deep
mixed Mound of Earth
2 1/2 ft high from pits
18 x 24 x 12 in for 9 sec cor

80.00 Set post 3 in x 3 in x 4 ft. 1 ft deep
deposited charred Stake
mixed Mound of Earth
3 ft high from pits 18 x 24
x 12 in for Cor to sec.
1. 6. 7 & 12
Land Sand hills 3 Gate

Between Ranges 29 & 30 Town 22

North on true line Cor Sec. 1 & 6
Va 14° 04' E

40.00 Set post 2 x 3 in x 4 ft. 1 ft deep
deposited charred Stake
mixed mound of earth
2 1/2 ft high from pits
18 x 24 x 12 in for 9 cor

80.00 Set post 3 in x 3 in x 4 ft. 1 ft deep
deposited charred Stake
mixed Mound of earth
3 ft high from pits 18 x
24 x 12 in for cor to sec.
1. 6. 31. & 36. also to
Townships 22 & 23 N
Ranges 29 & 30 W
Land Sand hills 3 Gate

Between Townships 22 & 23 N Range 29

From the post the Established Corner to Townships 22 & 23. N Ranges 29 & 30 West. Trun

Eastward on line along the South boundaries of Sec.s 31. 32. 33. 34. 35 & 36
Va 14° 0 7' E

I set temporary half mile & Mile posts at every 40 & 80 chains and at 5 Miles 79 chains and 84 lks Intersect the Meridian line 57 lks South of Cor to Towns 22 & 23 N Ranges 28 & 29. West

Therefore the correction will be 16 lks West and 9½ lks North per mile and the true Course of line
S 89° 56' West

Between Townships 22 & 23 Range 29

S 89° 56' West on true line bet Sec.s 1 & 36
Va 14° 04' E

40.00 Set post 2 x 3 in x 4 ft. 1 ft deep raised Mound of earth 2½ ft high pom pits 18 x 24 x 12 in for gr sec cor

80.00 Set post 3 in x 3 in x 4 ft. 1 ft in ground raised Mound of earth 3 ft high pom pits 18 x 24 x 12 in for cor to sec.s 1. 2. 35 & 36

Land sand hills Forate

Between Townships 22 & 23 Range 29

S 89° 56' West on true line bet
Sec. 2 & 35
Va 14° 05' E

40.00 Set post 2 x 3 in x 4 ft. 1 ft. deep
raised Mound of Earth
2 1/2 ft high from pits
18 x 24 x 12 in for gr Sec Co

80.00 Set post 3 in x 3 in x 4 ft. 1 ft deep
deposited charred stake
raised Mound of Earth
3 ft high from pits 18 x 24
x 12 in for Cor to sec.
2. 3. 34 & 35
Land Sand hills 3 grade

Between Townships 22 & 23. Range 29

S 89° 56' West on true line bet
Sec. 3 & 34
Va 14° 05' E

40.00 Set post 2 x 3 in x 4 ft. 1 ft deep
deposited charred stake
raised Mound of Earth
2 1/2 ft high from pits
18 x 24 x 12 in for gr cor

80.00 Set post 3 in x 3 in x 4 ft. 1 ft deep
deposited charred
stake raised Mound
of Earth 3 ft high from
pits 18 x 24 x 12 in for
Cor to sec. 3. 4. 33. & 34
Land Sand hills 3 grade

Between Townships 22 & 23. Range 29

S. 89°56' West on true line bet
Sec.s 4. & 33
Va 14° 4' E

40.00 Set post 2 × 3 in × 4 ft. 1 ft deep
raised Mound of Earth
2½ ft high pom pits 18 ×
24 × 12 in for Gr sec cor

80.00 Set post 3 in × 3 in × 4 ft. 1 ft deep
raised Mound of Earth
3 ft high pom pits 18 × 24
× 12 in for Cor to sec.s
4. 5. 32 & 33
Land Sand hills 3 rate

Between Townships 22 & 23. Range 29

S. 89°56' West on true line bet
Sec.s 5 & 32
Va 14° 4' East.

40.00 Set post 2 × 3 × 4 ft. 1 ft deep de-
posited charred Stake
raised Mound of Earth
2½ ft high pom pits 18 ×
24 × 12 in for Gr sec cor

80.00 Set post 3 in × 3 in × 4 ft. 1 ft
deep deposited charred
Stake raised Mound of
earth 3 ft high pom pits
18 × 24 × 12 in for Cor to sec.s
5. 6. 31. & 32
Land Sand hills 3 rate
Aug 24th 1874

Between Townships 22 & 23 Ranges 29

S. 89°56' West on true line bet Sec.s 6 & 31.
Va 14° 04' E

40.00 Set post 2 x 3 in x 4 ft. 1 ft deep raised Mound of Earth 2 1/2 ft high from pits 18 x 24 x 12 in for gr sec cor

79.84 Cor to sec.s 1. 6. 31. & 36. also townships 22 & 23 N Ranges 29 & 30 West
Land Sand hills 3 rate

General Description

Town 22. N Range 29. West is entirely Composed of sand hills, Worthless, No water or timber is found in the Township it is unfit for agricultural or stock grazing purposes

Between Ranges 29 & 30. Town 23

From the Corner to Townships 22 & 23 North Ranges 29 & 30 West Town

North on true line bet Sec.s 31. & 36.
Va 14° 07' E

40.00 Set post 2 x 3 in x 4 ft. 1 ft deep deposited charred stake raised Mound of Earth 2 1/2 ft high from pits 18 x 24 x 12 in for gr sec cor

80.00 Set post 3 in x 3 in x 4 ft. 1 ft deep raised Mound of Earth 3 ft high from pits 18 x 24 x 12 for cor to sec.s 25. 30. 31. & 36
Land Sand hills 3 rate

Between Ranges 29 & 30. Town 23

North on true line bet Secs
25 & 30'
Vol 4° 06 E

40.00 Set post. 2 x 3 in x 4 ft. 1 ft in ground raised Mound of Earth 2½ ft high pour pits 18 x 24 x 12 in for grs & cor

80.00 Set post. 3 in x 3 in x 4 ft. 1 ft deep raised Mound of Earth 3 ft high pour pits 18 x 24 x 12 in for Cor to sec
19. 24. 25 & 30
Land Sand hills 3 rate.

Between Ranges 29 & 30. Town 23.

North on true line bet Secs
19 & 24
Vol 4° 03' E

40.00 Set post 2 x 3 in x 4 ft. 1 ft in ground deposited charred Stake raised Mound of earth 2½ ft high pour pits for grs & cor

80.00 Set post 3 in x 3 in x 4 ft. 1 ft deep deposited charred Stake raised Mound 3 ft high pour pits 18 x 24 x 12 in for Cor to sec
13 x 18. 19 & 24
Land Sand hills 3 rate

Between Ranges 29 & 30 Town 23

North on true line Cet Secs
13 & 18
Va 14° 03' E

40.00 Set post 2 x 3 in x 4 ft. 1 ft deep
raised Mound of Earth
2 1/2 ft high from pits
18 x 24 x 12 in for gr Cor

80.00 Set post 3 in x 3 in x 4 ft. 1 ft
deep raised Mound
of earth 3 ft high from
pits 18 x 24 x 12 in for
Cor to sec. 7. 12. 13 & 18
Land Sand hills 3 rate

Between Ranges 29 & 30 Town 23

North on true line Cet Secs
7 & 12
Va 14° 03' E

40.00 Set post 2 x 3 in x 4 ft. 1 ft deep
raised Mound of Earth
2 1/2 ft high from pits
18 x 24 x 12 in deep for
gr sec Cor

80.00 Set post 3 in x 3 in x 4 ft. 1 ft
deep raised Mound
of Earth 3 ft high from
pits 18 x 24 x 12 in for
Cor to sec. 1. 6. 7 & 12
Land Sand hills 3 rate

Between Ranges 29 & 30 Town 23

North on true line bet Secs 1. & 6
Vol 14° 02' E

40.00 Set post 2 x 3 in x 4 ft. 1 ft deep raised Mound of Earth 2 1/2 ft high from pits 18 x 24 x 12 in for Sec cor

80.00 Set post 3 in x 3 in x 4 ft. 1 ft deep raised Mound of Earth 3 ft high from pits 18 x 24 x 12 in for Cor to Secs 1. 6. 31. & 36 also to Townships 23 & 24 N Ranges 29 & 30 West

Land broken Sandy 30 rate

Between Townships 23 & 24. Range 29

From the post the Established Cor to Townships 23 & 24 N Ranges 29 & 30 W. I run

East on random line bet Said Townships
Vol 13° 58' E

I set temporary half mile & Mile posts at every 40 & 80 chains and at 5 miles 78 chains and 05 lks Intersect the Meridian line at a point 147 lks South of corner to Townships 23 & 24 N Ranges 28 & 29 West

Therefore the Correction will be West 1 chain and 15 lks and North 24 1/2 lks per Mile & the true Course

Sg 49 West

Between Townships 23 & 24. Range 29

S89° ~~50'~~ 49' West on true line bet
Sec.s 1. & 36
Val 3" 55' E

40.00 Set post 2 x 3 in x 4 ft. 1 ft deep
raised Mound of Earth
2 1/2 ft high from pits
18 x 24 x 12 in for Gr Cor

80.00 Set post 3 in x 3 in x 4 ft. 1 ft
deep raised Mound
of Earth 3 ft high from
pits 18 x 24 x 12 in for
Cor to sec.s 1. 2. 35 & 36
Land broken Zorate

Aug 25th 1874

Between Townships 23 & 24. Range 29

S89° ~~50'~~ 49' West on true line bet
Sec.s 2 & 35
Val 3" 56' E

40.00 Set post 2 x 3 in x 4 ft. 1 ft deep
raised Mound of Earth
2 1/2 ft high from pits
18 x 24 x 12 in for Gr Cor

80.00 Set post 3 in x 3 in x 4 ft. 1 ft deep
raised Mound of Earth
3 ft high from pits 18 x
24 x 12 in for Cor to sec.s
2. 3. 34 & 35
Land broken Zorate

Between Townships 23 & 24 Range 29

S89° ~~50~~ 49' West on true line bet
Sec. 3 & 34
Var 3° 56' E

40.00 Set post 2 x 3 in x 4 ft. 1 ft deep
raised Mound of Earth
2 1/2 ft high from pits 18 x
24 x 12 in for gr cor

80.00 Set post 3 in x 3 in x 4 ft. 1 ft
deep deposited Charred
Stake raised Mound
3 ft high from pits 18 x 24
x 12 in for cor to sec.
3. 4. 33 & 34

Land broken 3 rate.

Between Townships 23 & 24. Range 29

S89° ~~50~~ 49' West on true line bet
Sec. 4 & 33
Var 3° 57' E

40.00 Set post 2 x 3 in x 4 ft. 1 ft
deep raised Mound
of earth 2 1/2 ft high
from pits 18 x 24 x 12 in
for gr sec cor

80.00 Set post 3 in x 3 in x 4 ft. 1 ft
deep raised Mound
of Earth 3 ft high from
pits 18 x 24 x 12 in for
cor to sec. 4. 5. 32 & 33

Land broken 3 rate

Between Townships 23 & 24. Range 29

S 89° ~~50~~ 49' West on true line
Lat Sec.s 5 & 32
Var 3° 58' E

40.00 Set post 2 x 3 in x 4 ft. 1 ft deep
raised Mound of Earth
2 1/2 ft high from pits
18 x 24 x 12 in for gr Cor

80.00 Set post 3 in x 3 in x 4 ft. 1 ft deep
raised Mound of
Earth 3 ft high from
pits 18 x 24 x 12 in for
Cor to Sec.s 5 6. 31. & 32

Land Very broken Zorate

Between Townships 23 & 24. Range 29

S 89° ~~50~~ 49' West on true line Lat
Sec.s 6 & 31
Var 3° 59' E

38.00 Low bottom N.W. & S.E.
38.50 Loupe River 15 olks wide flows
S. E. 1 1/2 foot deep
rapid current.

40.00. Set post 2 x 3 in x 4 ft. 1 ft deep
raised Mound of Earth
2 1/2 ft high from pits
18 x 24 x 12 in for gr Cor
on right bank of river

40.75 Lesser bottom N.W. & S.E.
78.05 Cor to Townships 23 & 24. N
05
Ranges 29 & 30 West.

Land broken Zorate

General Description

This Township is very broken
& sandy soil Zorate
The Loupe river is a fine
Stream of Spring water
& will afford plenty of water
at all seasons of the Year

Between Ranges 29 & 30. Town 24

From the post the Established corner to Townships 23. & 24. N. Ranges 29 & 30 West. Town

North on true line between Sec.s 31. & 36

Va 14° 03' E.

40.00 Set post 2 x 3 in x 4 ft. 1 ft deep raised Mound of Earth 2 1/2 ft. high from pits 18 24. x 12 in for Gr. Cor

80.00 Set post 3 in x 3 in x 4 ft. 1 ft deep raised Mound of Earth 3 ft high from pits 18 x 24 x 12 in for Cor to sec.s 25. 30. 31. & 36

Land Sandy & broken Zonate

Between Ranges 29 & 30. Town 24

North on true line between Sec.s 25 & 30

Va 14° 04' E

20.00 Enter bottom S E & N.W.

26.80 Loupe River 250 lks wide 1 1/2 ft deep current rapid bears Nearly East

39.00 Leave bottom S E & N.W.

40.00 Set post 2 x 3 in x 4 ft. 1 ft deep deposited Charred Stake raised Mound of Earth 3 ft high from pits 18 x 24 x 12 in for Gr. Cor

80.00 Set post 3 in x 3 in x 4 ft. 1 ft deep raised Mound of Earth 3 ft high from pits 18 x 24 x 12 in for Cor to sec.s 19. 24 - 25 & 30

Land broken Soil Zonate

Valley Sandy Zonate

Between Ranges 29 & 30. Town 24

North on true line Bet Secs
19 & 24
Vol 14° 05' E

40.00 Set post 2×3 in × 4 ft. 1 ft deep
raised Mound of Earth
2½ ft high from pits 18×
24×12 in for gr cor

80.00 Set post 3 in × 3 in × 4 ft. 1 ft deep
raised Mound of Earth
3 ft high from pits 18×
24×12 in for Cor to Secs
13×18 – 19 – 24
Land broken 3 rate

Between Ranges 29 & 30 Town 24

North on true line Bet Secs
13 & 18
Vol 14° 05' E

40.00 Set post 2×3 in × 4 ft. 1 ft deep
raised Mound of Earth
2½ ft high from pits
18×24×12 in for gr cor

80.00 Set post 3 in × 3 in × 4 ft. 1 ft
deep raised Mound
of Earth 3 ft high from
pits 18×24×12 in for
Cor to Secs 7, 12, 13 & 18
Land broken sandy 3 rate

Between Ranges 29 & 30. Town 24

North on true line Cet Sec.
7 & 12
Va 14° 06' E

40.00 Set post 2 x 3 in x 4 ft. 1 ft deep
raised Mound of
earth 2½ ft high from
pits 18 x 24 x 12 in for
Gr S C Cor

80.00 Set post 3 in x 3 in x 4 ft 1 ft deep
raised Mound of Earth
3 ft high from pits 18 x 24
x 12 in for Cor to Sec.
1. 6. 7 & 12
Land broken Sandy 3 rate

Between Ranges 29 & 30 Town 24

North on true line Cet Sec.
1 & 6
Va 14° 06' E

40.00 Set post 2 x 3 in x 4 ft. 1 ft deep
raised Mound of Earth
2½ ft high from pits
18 x 24 x 12 in for gr Cor

78.04 Intersect the 6th Standard
Ill. at a point 13 chains
and 25 lks East of Cor to
Sec. 31 & 32. Town
25 N Range 29 West

Where I
Set post 3 in x 3 in x 4 ft 1 ft deep
raised Mound of Earth
3 ft high from pits 18 x 24
x 12 in for C. C. Cor to
Town 24 N Ranges 29 &
30 West

General Description
The land along this line is broken
3 rate the bottom along the Loupe is
2 rate. The Loupe is a fine stream
of spring water rapid Current
Aug 26 1874

List of Names

A list of the Names of the individuals employed to assist in Surveying the Exterior lines of Townships 21. 22. 23 & 24. North of base line of Ranges 25. 26 27, 28 & 29. ~~30~~ West of 6th P.M. in Nebraska & showing the respective capacities in which they acted

A. Cunningham Chainman
W. H. Gingery "
Jas Fairfield "
J. Morgan "
George Vanger Flagman
Peter Reesburg Mountleman
Henry Kirkham "

We do hereby certify that
We assisted George W
Fairfield deputy Surveyor
in Surveying and Estab=
lishing the Exterior
boundary lines of Town=
ships 21. 22. 23. & 24. North
of base line of Ranges 25
26. 27. 28 & 29 West of 6th
Principal Meridian in
Nebraska and that said
Exterior lines have been
in all respects to the best
of our knowledge & belief
Well and faithfully surveyed
and the boundary Monuments
planted according to the
instructions of the Surveyor
General and of dimensions
Character Construction &
Marking and in the Manner
as specifically described
in the foregoing field Notes
A Cunningham Chainman
W H Gregory Chainman

Z Morgan Chainman
Joseph Fairfield
George Prong Flagman
[illegible] Mosquitoman
Henry Kirkham
~~[illegible]~~ ~~Fairfield~~
Signed in my presence and
Sworn to by the above
Named persons before
Me this 17th day of Sept
1874.
R. B. Windham
Notary Public
Cass Co Nebraska

I George N Fairfield deputy
Surveyor do solemnly swear
that in pursuance of a cer
Contract wherein Frederick
Dorrington and George N.
Fairfield are joint contractors
with E. E Cunningham Surveyor
General for the District of Nebraska
& Iowa bearing date July 2nd
1874. I have well faithfully
& truly survey own propose
& person and in strict con-
formity to the instructions
furnished by the Surveyor
General the Surveying Manual
& the laws of the United States
Surveyed the Exterior boundary
lines of Townships 21. 22.
23. & 24. North of the base line
& Ranges 25. 26. 27. 28. & 29
West of 6th P.M. in Nebraska
as are represented upon the
foregoing field notes as
having been Surveyed
under my direction

W N Fairfield

And I do further solemnly
swear that all the corners
of said Surveys have been
Established & perpetuated
in strict accordance
with the Surveying Manual
printed instructions &
Special Instructions of the
Surveyor General & discussions
& character. Construction &
Marking and in the Manner
as Specifically described
in the foregoing field
Notes And that the foregoing
Notes are true and original field
Notes of said Survey

Geo N Fairfield
Deputy Surveyor

Signed in my presence and
Sworn to before me this 17th day
of Sept 1874.

R B Windham
Notary Public in
& for Cass Co
Nebraska

Surveyor Generals Office
Omaha Sept 14th 1874

The foregoing field Note of the
Survey of the Exterior boundaries
of Townships 21. 22. 23 & 24
North Ranges 25. 26. 27. 28 & 29
West in Nebraska. Executed
by George W. Fairfield under
Joint Contract No 80. Thomas
Egan & Dorrington & George W.
Fairfield are Joint Contractors
in the Months of July & August
1874. having been critically
examined the necessary
Corrections and explanations
Made the said Field Notes
and Surveys they describe
are hereby approved

E. E. Cunningham
Surveyor General

6	5	4	3	2	1
7	8	9	10	11	12
18	17	16	15	14	13
19	20	21	22	23	24
30	29	28	27	26	25
31	32	33	34	35	36

Field Notes of the survey of the Exterior Boundaries of Townships No$^{s}_{n}$ (21), (22), (23) and (24) North of base line in Ranges (30), (31) and (32) west of 6th Principal Meridian in the State of Nebraska

Surveyed by George I. Kendall U.S. Deputy Surveyor under Joint Contract No. 96 bearing date July 3rd 1875 wherein George I. Kendall and Everton Dooms are Joint Contractors with E. E. Cunningham Surveyor General for the District of Nebraska and Iowa

Survey
Commenced July 24th 1875
Finished Aug. 1st 1875

List of Names

The following is a list of names of persons employed, to assist in running measuring or marking the lines and monuments described in the following field notes of ~~the~~ exterior boundaries to Townships 21. 22. 23 - and 24 - North of base line in Ranges 30. 31. 32. West of 6th Principal meridian

Showing the respective capacities in which they acted

Loring Goffey Chainman
Farmer W. Creed Chainman
Wm B Ingram Mounduan
Thomas McKeown Mounduan

South boundary Townsh

Begin at the post, the established corner to Townships ~~20 and~~ 21 North, in Ranges 30 and 31 west, I run north bet. Sections 35 and 36. - on true line

Va - by Burts improved solar compass 13° 55" E.

40.00 Set cedar post 3 + 2. 4 ft in length, 1 ft. in ground deposited charred stake in mound raised from pits 18 + 22. 12" deep ~~as per instructions~~

[illegible] for 1/4 Sec. Cor. [illegible]

80.00 Set cedar post, 3 + 3". 4 ft in length, 1 ft. deep deposited charred stake in mound raised from pits 18 + 24" + 12" deep ~~as per instructions for~~ corner to Sect. 25. 4. 30. 31. & 36

Land broken sand hills worthless

Between Ranges 30 and 31 W. 2d

North between Sec. 25, 30
Va 13° 55" East

40.00 Set post (cedar) 2 + 3 4 ft 1 ft deep deposited charred stake raised mound of Earth 2½ ft high from pits 18 + 24 + 12 in deep for 1/4 sec cor.

80.00 Set Cedar post 3 + 3 in 4 ft - 1 ft deep deposited charred stake raised mound of earth 2½ ft high from pits 18 + 24 + 12 in deep for corner to Sections 19, 24, 25, & 30

Land Broken Sand Hills and Worthless

Between Ranges 30 & 31 W. Township 21 N

North between Sections 19 and 24 —
Va 13° - 55" East,

40.00 Set Cedar post 2 + 3 in 4 ft ~~deep~~ 1 ft deep, deposited charred stake raised mound of earth 2½ ft high from pits 18 + 24 - 12 deep for 1/4 sec, cor,

80.00 Set cedar post 3 + 3 in 4 ft, 1 ft - deep deposited charred stake raised mound of Earth 2½ ft high from pits 18 + 24 - 12 deep for corner to sections 13, 18, 19 & 24

Land Broken sand hills

Worthless

Between Ranges 30 & 31 W Town 21 North

North Between Sections 13 & 18
Va 13° 55" East.

40.00 Set Cedar post 2+3 4ft
1ft deep deposited Charred
stake raised mound of
earth 2½ feet high from
pits 18+24+12 deep for
1/4 sec cor.

80.00 Set Cedar post 3+3 4ft long
1ft deep, deposited charred
stake raised mound of
Earth 2½ ft high from
pits 18+24 12 deep for
cor to sections. 7. 12. 13 & 18

Land broken sand hills
worthless.

Between Ranges 30 & 31. Town 21 North

North between sections 7 & 12
Va 13° 55" East.

40.00 Set cedar post 2+3 4ft long
1ft deep deposited Charred
stake raised mound of
earth 2½ ft high from
pits 18+24+12 deep for
1/4 sec. cor.

80.00 Set cedar post 3+3 4ft long
1ft deep, deposited Charred
stake, raised mound of
earth 2½ ft high from
pits 18+24+12 deep for
Corner to sec. 1, 5, 6, 7, & 12

Land broken sand hills
worthless?

Between Ranges 30 + 31 W. T. pl 21 North

North between Sections 1. + 6
Va 13° - 55" East.

40.00 Set cedar post 2 + 3 - 4 ft long
1 ft deep - deposited charred
stake, raised mound of
earth 2½ ft high from
pits 18 + 24 + 12 in deep
for 1/4 sec - cor -

80.00 Set cedar post 3 + 3 - 4 ft long
1 ft deep. deposited charred
stake, raised mound of earth
2½ ft high from pits 18 +
24 + 12 deep for cor. to
Townships 21. + 22 in Ranges N.
30. + 31 - W -

Land broken Land hills
worthless

From the corner to Townships
21. + 22 North Ranges 30. + 31 West
I run East on random line
between said Townships, the
(Variation = 13° 55" East,)
I set temporary half
mile and mile posts at 40.00 and
80.00 chains, I found the
Township line to be 6 miles
81 Ch and 20 links. and the
falling to be 80 lin South
of Cor. to Townships 21. + 22
Ranges 29. + 30.
The correction will therefore
be 1 ch. 20 l. East and
13⅓ l. North per mile and
the course
S. 89° 54' W.

Between Townships 21 & 22 N R 30 W.

From the corner to Townships 21 & 22. N. Ranges 29 & 30 west Irun. South 89° 54" – west on a true line Bet Sec 1 & 36
Va 13° 55" East.

40.00 Set cedar post 2 + 3 in 4 ft long 1 ft deep. deposited Charred stake. raised mound of Earth 2½ ft high from pits 18 + 24 in + 12 in deep. for Cor 1/4 Sec – Cor –

80.00 Set cedar post 3 + 3 in 4 ft long 1 ft deep. deposited Charred stake. raised mound of earth 2½ ft high from pits 18 + 24 + 12 in deep for Cor – to Sec 1 & 2 35 & 36
Land broken Sand hills and worthless.

Between Townships 21 & 22 N Range 30 west

South 89° 54" west on true line Between Sections 2 & 35
Va 13° 55" East.

39.00 Enter bottom, bears S.E. & N.W
40.00 Set cedar post 2 + 3 in 4 ft long 1 ft deep. Deposited Charred stake raised mound of earth 2½ ft high from pits 18 + 24 in 12 in deep for 1/4 Sec. Cor.
80.00 Set cedar post 3 + 3 in 4 ft long 1 ft deep Deposited Charred stake raised mound of earth 2½ ft high from pits 18 + 24 12 in deep. for Cor. to Sec 2 & 3, 34 & 35
From which an ash tree (4 in in diam) bears S. 40° E. 15 links distant
Land Bluffs worthless
Bottom sandy. 3rd rate

	S 89° 54" W. on true line between Sec 3 & 34 Va 13°-55" East.
8.20	Left bank of Denial river course S.E.
8.80	Right bank Denial River
9.00	Foot of bluffs. Enter Cedar grove
21.00	leave Cedar grove at top of bluff
40.00	Set cedar post 2 x 3" 4 ft long 1 ft dep. deposited chained stake raised mound of earth 2½ ft high from pits 18 x 24" x 12 dep for ¼ Sec Cor
80.00	Set Cedar post 3 x 3" 4 ft long 1 ft dep. deposited chained stake raised mound of earth 2½ ft high from pits 18 x 24" x 12" dep for Cor to Sec 3, T. 4 33, T. 34
	Land Bluffs, worthless Bottom land, Sandy and 3rd rate soil

	S. 89° 54" West on true line Between Sec 4, T. 33 Va 13° 55" East.
40.00	Set cedar post 2 x 3" 4 ft long 1 ft dep. deposited Chained stake. raised mound of earth 2½ ft high from pits 18 x 24 & 12" dep for ¼ Sec Cor.
80.00	Set cedar post 3 x 3" 4 ft long. 1 ft dep deposited chained stake raised mound of earth 2½ ft high from pits 18 x 24 12" dep for cor. to Sec. 4, T. 5 32, T. 33
	Land broken sandhills worthless.

Between Townships 21 & 22 N. Range 30 W.

S. 89° 54" West on true line
between Sec 5 & 32
Va 13° 55" East.

40.00 Set cedar post 2+3 4 ft long
1 ft deep. Deposited charred
stake raised mound of earth
2½ ft high from pits
18+24 12 deep - for ¼ Sec. Cor.

80.00 Set cedar post 3+3 4 ft long
1 ft deep. Deposited charred
stake raised mound of earth
2½ ft high from pits 18+24
12 deep for cor. to Sec
5 & 6 31 & 32

Land Broken sand hills
and worthless

Between Townships 21 & 22 N Range 30 W.

S 89° 54" West on true line
Between Sec. 6 & 31
Va 13° 55" East.

40.00 Set cedar post 2+3 4 ft long
1 ft deep. Deposited charred
stake raised mound of earth
2½ ft high from pits 18+
24 + 12 deep for ¼ sec. cor

81.20 To the corner to Townships
21 & 22 North of Ranges
30 & 31 west.

Land Broken sand hills
and worthless

General Description

This Township is mostly Broken sand hills and worthless

The Dismal River Enters in Sec 3 — and runs East through Secs 2 & 1

The bluffs along the River are very steep, and have quite a quantity of cedar growing upon them

The Dismal River is about 50 links wide

The bluffs approach the river leaving no bottom lands of any value

July 24th 1875

Between Ranges 30 & 31 W — Town 22 N —

From the corner to Townships 21 & 22 Ranges 30 & 31 Iron north Between Sections 31 & 36

Va 13° 55" East

~~38.00 Top of bluffs, bears E & W~~

40.00 Set cedar post 2 + 3 4 ft long 1 ft deep deposited Charred stake, raised mound of earth 2½ ft high from pits 18 + 24 12 deep for ¼ ~~Sec~~ cor.

~~41.20 Right bank Dismal River Course, East, 50 links wide~~

~~50.00 Top of bluffs on left bank of~~ Dismal River bears E & W

80.00 Set cedar post 3 + 3 4 ft long 1 ft deep deposited Charred stake, raised mound of earth 2½ ft high from pits 18 + 24 + 12 deep for cor. to Sec. 25 & 30, 31 & 36

Land, ~~Bluffs worthless Bottom sandy 2nd rate soil~~

Broken sand hills and worthless

Between Ranges 30 & 31 W. Township 22 N.

North Between Sec 25, & 30
Va 13° 55" East.

38.00 Top of bluffs bears E. and N.

40.00 Set cedar post 2+3⁻ 4 ft long
1 ft dup. deposited Charred stake
& raised mound of earth
2½ ft high from pits
18+24⁻ 12⁻ dup. for ¼ Sec. Cor

41.20 Right bank Dismal Riv. Cedars East. 5.0 Chs wide
50.00 Top of bluffs on left bank of Dismal Riv
Bears S. and W.

80.00 Set Cedar post 3+3⁻ 4 ft long
1 ft dup Deposited Charred
stake. raised mound of earth
2½ ft high from pits 18+24
12⁻ dup. for Cor to Sec
19, T, 24, 20⁻ & 30

Land ~~bottom land hills~~
~~and worthless~~.
Bluffs worthless
Bottom sandy 3d rate soil

Between Ranges 30, & 31 W. Township 22 N.

North Between Sections 19, & 24
Va 13° 55" East.

40.00 Set cedar post 2+3⁻ 4 ft long
1 ft dup. deposited Charred
stake. raised mound of earth
2½ ft high from pits 18+24⁻
12⁻ dup. for ¼ Sec. Cor.

80.00 Set cedar post 3+3⁻ 4 ft long
1 ft dup deposited Charred
stake. raised mound of earth
2½ ft high from pits 18+24⁻
12⁻ dup for Cor to Sec
13, T 18, 19 & 24

Land Broken and Hills
and worthless

Between Ranges 30 & 31 W. Township 22 N.

North Between Sections 13, 7, 18
Va 13°-55" East,

40,00 Set cedar post 2 & 3" 4ft long. 1ft dup. Deposited Charred stake, raised Mound of earth 2½ ft high from pits 18 & 24" 12" dep for 1/4 Section Cor,

80,00 Set cedar post 3 & 3" 4ft long 1ft dup. Deposited Charred stake, raised mound of earth 2½ ft high from pits 18 & 24" 12" dep for Cor. to Sec 7, 12, 13 & 18

Land Broken and Hills mostly,

Between Ranges 30 & 31 W. Township 22 N.

North Between Sec 7 & 12
Va 13° 55" East,

40,00 Set cedar post 2 & 3" 4ft long 1ft dup. deposited charred stake. raised mound of Earth 2½ ft high from pits 18 & 24" 12" dep for 1/4 Sec, Cor,

80,00 Set cedar post 3 & 3" 4ft long 1ft dup deposited charred stake raised mound of Earth 2½ ft high from pits 18 & 24" 12" dep for Cor, to Sec 1, 6, 7, & 12

Land Broken and Hills and mostly

Between Ranges 30 & 31 W. Township 22 N.

North Between Sec 1 & 6
Va 13° 55" East,

40.00 Set cedar post 2 + 3" 4 ft long 1 ft deep. Deposited charred stake. raised mound of Earth 2½ ft high from pits 18 + 24" 12" deep for 1/4 Sec = cor =

80.00 Set cedar post 3 + 3" 4 ft long 1 ft deep. Deposited charred stake. raised mound of earth 2½ ft high. from pits 18 + 24 + 12" deep. for Corner to Townships 22 & 23 N. Ranges 30 & 31 west

Land Broken Land Hills and worthless.

From the corner to Townships 22 & 23 N. Ranges 30 & 31 W — I run East on random line between said Townships
Va 13° 55" E
I set temporary half mile and mile posts at 40.00 and 80.00 Chains. I found the Township line to be 5 miles 78 chains and 20 links and the falling to be 1 ch and 50 l South of cor to Townships 22 & 23 N. Range 29 & 30 W.
The correction will therefore be 1 ch and 80 l west and 25 21⅓ links North pr mile
by the course
S. 89° 49' W

Between Townships 22 & 23 N. Range 30 W

From the Cor to Townships 22 & 23 N. Ranges 29 & 30 W. Run S. 89° 50" W. on a true line Between Sections 1 & 36 Va 13° 55" East.

40.00 Set cedar post 2 x 3" 4 ft long 1 ft dep. Deposited Charred stake. raised mound of Earth 2½ ft high from pits 18 & 24 +12" dep. for ¼ Sec Cor.

80.00 Set cedar post 3 x 3" 4 ft long 1 ft dep. Deposited Charred stake. raised mound of Earth 2½ ft high from pits 18 & 24 +12" dep for Cor to Sec 1, 5, 2, 35, & 36

Land Broken and hills and worthless

Between Townships 22 & 23 N. Range 30 W

S. 89° 50" W. on a true line between Sec 2, & 35 Va 13° 55" East.

40.00 Set cedar post 2 x 3" 4 ft long 1 ft dep Deposited Charred stake. raised mound of earth 2½ ft high from pits 18 & 24 +12" dep. for ¼ Sec. Cor.

80.00 Set cedar post 3 x 3" 4 ft long 1 ft dep Deposited Charred stake. raised mound of Earth 2½ ft high from pits 18 & 24 +12" dep for Cor to Sec 2, & 3. 34, & 35

Land Broken and hills

Between Townships 22 & 23 Range 30

S. 89° 49' 50" west on a true line
Between Sections 3, & 34
va. 13°-55" East

40,00 Set cedar post 2+3 - 4 ft
long 1 ft deep deposited
Charred stake raised mound
of Earth 2½ ft high from
pits 18+24 - 12 - deep
for ¼ sec cor --

80,00 Set cedar post 3+3 - 4 ft long
1 ft deep deposited Charred
stake. raised mound of earth
2½ ft high from pits 18+24
in deep for cor to sec
3+4 33+34

Land Broken sand hills
worthless.

Between Townships 22+23 N Range 30 W

S 89° 49' 50" west on true line
Between Sect" 4 + 33
va 13° 55" East.

40,00 Set cedar post 2+3 - 4 ft long
1 ft deep deposited charred
stake raised mound of earth
2½ ft high from pits
18+24 - 12 - deep for ¼ sec cor.

80,00 Set cedar post 3+3 - 4 ft long
1 ft deep deposited Charred
stake raised mound of earth
2½ ft high from pits 18+24
+ 12 - deep for cor to sec
4 + 5, 32, + 33.

Land Broken sand hills
and worthless.

Between Townships 22 & 23 N Range 30 W.

S 89° 49' ~~50~~" West on true line
Between Sect. 5 & 32
Va 13° 55" East.

40.00 Set cedar post 2 & 3 in 4 ft long 1 ft deep. Deposited charred stake, raised mound of Earth 2½ ft high from pits 18 & 24 in 12 in deep for 1/4 sec. Cor.

80.00 Set cedar post 2 & 3 in 4 ft long 1 ft deep. Deposited charred stake raised mound of earth 2½ ft high from pits 18 & 24 12 in deep for Cor to sec 5 & 6, 31, & 32

Land Broken sand hills worthless.

Between Townships 22 & 23 N. Range 30 W.

S 89° 49' ~~50~~" West on true line
Between Sec 6, & 31
Va 13° 55" East.

40.00 Set cedar post 2 & 3 in 4 ft long 1 ft deep deposited charred stake raised mound of Earth 2½ ft high from pits 18 & 24 12 in deep for 1/4 sec. cor.

78.20 to corner of Townships 22 & 23 N. of Range 30 & 31 West
Land Rolling sandy =

General Description

This Township is nearly worthless - except for grazing. The Dismal Rain enters the Town. in Sec 31 and meas through Sec 31, 32, 33 and leaves the Township in Sec 34. There is small amount of bottom land and small quantity of cedar along nair bdoffs.

Between Ranges 30 & 31 W. Township 23 N

From the Cor. to Townships 22 & 23 North Ranges 30 & 31 West Inn north between Sec 31, & 36 Va 13°58" East

40,00 Set cedar post 2 & 3" 4 ft long 1 ft deep Deposited Charred stake raised mound of Earth 2½ ft high from pits 18 & 24 - 12" deep for 1/4 Sec, cor,

80,00 Set cedar post 2 & 3" 4 ft long 1 ft deep Deposited Charred stake raised mound of Earth 2½ ft high from pits 18 & 24" 12" deep for Cor to Sec 25 & 30, 31 & 36

Land Rolling sandy

Between Ranges 30 & 31 W Town 23 N

North Between Sec 25 & 30
Va 13°58" East.

4000 Set cedar post 2 & 3" 4 ft long 1 ft dep Deposited Charred stake raised Mound of earth 2½ ft high from pits 18 & 24" 1' dep for 1/4 Sec Cor

8000 Set Cedar post 3 & 3" 4 ft long 1 ft dep Deposited Charred stake raised mound of earth 2½ ft high from pits 18 & 24" 1' dep for Cor to Sec 19, 24, 25 & 30

Land sand bluffs worthless

July 25th 1875

Between Ranges 30 & 31 Township 23 N

North between Sec 19 & 24
Va 14.° —

4000 Set cedar post 2 & 3" 4 ft long 1 ft dep Deposited Charred stake, raised mound of earth 2½ ft high from pits 18 & 24" 1' dep for 1/4 Sec " Cor "

8000 Set cedar post 3 & 3" 4 ft long 1 ft dep Deposited Charred stake, raised mound of earth 2½ ft high from pits 18 & 24" 1' Dep for Cor to Sec 13 & 18, 19 & 24

Land sand bluffs worthless

Between Ranges 30 & 31 W, Town 23 N

North between sec 13 & 18
Va 14°—

40,00 Set cedar post 2+2" 4ft-long
1ft-deep Deposited Charred
stake raised mound of Earth
2½ ft-high from pits 18+
24" 12" deep for ¼ Sec. Cor.

80,00 Set cedar post 3+3" 4ft-long
1ft-deep Deposited Charred
stake raised mound of
Earth 2½ ft-high from
pits 18+24" 12" deep for
Cor to sec" 7+12. 13.+.18

Land Level Hills
and marshes

Between Ranges 30 & 31 Township 23 N

North Between sec" 4+12
Va 14°—

4000 Set cedar post 2+3" 4ft-long
1ft-deep Deposited Charred
stake raised mound of earth
2½ ft-high from pits 18+24
12"-deep for ¼ sec Cor

8000 Set cedar post 3+3" 4ft-long
1ft deep Deposited Charred
stake raised mound of earth
2½ ft high from pits 18+24
12" deep for cor. to Sec"
1.6.7 & 12

Land Rolling Sandy
3rd rate"

Between Ranges 30 & 31 Township 23 N

North Between Sec 1, & 6
Va 11° —

40,00 Set cedar post 2 + 3 4 ft long
1 ft dep deposited Chained
stake. raised mound of earth
2½ ft high from pits 18 + 24
12" dep for ¼ Sec. Cor.

80,00 Set cedar post 3 + 3" 4 ft long
1 ft dep. Deposited chained
stake. raised mound of earth
2½ ft high from pits
18 + 24" 12" dep for Cor to
Townships 23 + 24 N Ranges
30 + 31 West.

Land Rolling & sandy
3rd rate.

From the Corner to Townships
23, & 24 North in Ranges 30 & 31
west. Ran East on random
line between said townships
Va 11° — East.
Set temporary half mile and
mile posts at 40,00 and 80,00
Chains. I found the Town-
=ship line to be five (5) miles
76 chains and 60 links, and
the falling to be 50 links South
of Corner to Townships 23 + 24
Ranges 29, & 30 the correction
will thus for be 3 chains
and 40 links west and
8 1/3 links North pr mile
and the course
S. 89° 54' W.

Between Townships 23 & 24 N. Range 30 W.

From the Corner to Townships
23 & 24 N. Ranges 29 & 30 West
Down S 89° 54" West on a true
line between Sec 1, & 36
Va 14° — East.

40,00 Set cedar post 2 & 3" 4 ft long
1 ft deep Deposited Charred
stake raised mound of earth
2½ ft high from pits 18 &
24" 12" deep for ¼ Sec. Cor.

80,00 Set cedar post 3 & 3" 4 ft long
1 ft deep Deposited Charred
stake raised mound of
earth 2½ ft high from
pits 18 & 24" 12" deep for
Cor & Sec's 1, & 2, 35, & 36

Land Rolling sandy
3rd rate.

Between Townships 23 & 24 N. Range 30 W.

S 89° 54" West on true line
between Sec 2, & 35
Va 14° — East

40,00 Set cedar post 2 & 3" 4 ft long
1 ft deep Deposited Charred
stake raised mound of earth
2½ ft high from pits 18 &
24" ~~deep~~ 12" deep for ¼ sec. Cor.

80,00 Set cedar post 3 & 3" 4 ft long
1 ft deep Deposited Charred
stake raised mound of earth
2½ ft high from pits 18 &
24" 12" deep for Cor & Sec
2, & 3, 34 & 35

Land rolling sandy
3rd rate.

Between Townships 23 & 24 N. Range 30 W.

S. 89° 54" West on true line
Between Sec 3 & 34
From Via 14° E.

40.00 Set cedar post 2 x 3" 4 ft long
1 ft deep Deposited Chained
stake raised mound of earth
2½ ft high from pits 18 x 24 x 12" deep for
¼ Sec. Cor.

60.00 Set cedar post 2 x 3" 4 ft long
1 ft deep Deposited chained
stake raised mound of earth
2½ ft high from pits 18 x
24 x 12" deep for Cor to
Secs 3, 4, 33 & 34.

Land rolling sandy
3rd rate.

Between Townships 23 & 24 N. Range 30 West

S 89° 54" West on true line
Between Sec 4 & 33
Via 14° East.

40.00 Set cedar post 2 x 3" 4 ft long
1 ft deep deposited Chained
stake. raised mound of
Earth 2½ ft high from
pits 18 x 24 x 12 deep for
¼ Sec. Cor.

80.00 Set Cedar post 3 x 3" 4 ft long
1 ft deep. deposited Chained
stake. raised mound of earth
2½ ft high from pits 18 x 24
x 12" deep for Cor. to Secs
4, 5 & 32 & 33

Land rolling sandy
3rd rate.

Between Townships 23 & 24 N Range 30 W

S. 89° 54" West on true line
Between Sec 5, & 32
Va 14° E.

40,00 Set cedar post 2 + 3 4 ft long 1 ft deep deposited charred stake, raised mound of Earth 2½ ft high from pits 18 + 24 12 deep for 1/4 sec cor.

80,00 Set cedar post 3 + 3 4 ft long 1 ft deep. Deposited charred stake, raised mound of Earth 2½ ft high from pits 18 + 24 12 deep for Cor to Sec. 5, & 6, 31, & 32

Land rolling sandy 3rd rate.

Between Townships 23 + 24 N Range 30 W

S. 89° 54" West on true line
Between Sect. 6, & 31
Va 14°, East

40,00 Set cedar post 2 + 3 4 ft long 1 ft deep deposited charred stake raised mound of Earth 2½ ft high from pits 18 + 24 12 deep for 1/4 sec. cor —

76.60 To Corner to Townships 23, & 24 North in Ranges 30 & 31 West.

Land Rolling sandy 3rd rate.

General Description

Leave this out - RH

This Township is mostly rolling sand hills of 3rd rate soil, and in some portions soil is Entirely worthless except for grazing the middle Loop River is seen from the NE Cor of the Township about 1/2 mile to the North its course is South East.

Between Ranges 30 & 31, Township 24 N

From the corner to Township 23 & 24 N Ranges 30 & 31 West Drum North Between Secs 31 & 36 Va 14° East.

4000 Set cedar post 2 + 3" 4 ft long 1 ft deep Deposited Charred stake, raised mound of earth 2 1/2 ft high from pits 18 + 24 + 12" deep for 1/4 sec Cor.

8000 Set cedar post 3 + 3" 4 ft long 1 ft deep Deposited Charred stake, raised mound of earth 2 1/2 ft high from pits 18 + 24 + 12" deep for Cor to Sec 25 + 30, 31 & 36

Land rolling sand hills 3rd rate.

Between Ranges 30 & 31 Township 24 N

North Between Sec 25 & 30
Va 14° – E

40.00 Set cedar post 2 + 3" 4 ft long 1 ft deep deposited charred stake raised mound of earth 2½ ft high from pits 18 + 24 + 12" deep for ¼ Sec. Cor.

80.00 Set cedar post 3 + 3" 4 ft long 1 ft deep deposited charred stake raised mound of earth 2½ ft high from pits 18 + 24 + 12" deep for cor to Sec 19 + 24. 25 & 30

Land: rolling sand hills 3rd rate soil

Between Ranges 30 & 31 Township 24 N.

North Between Sec. 19 + 24
Va 14° – E

40.00 Set cedar post 2 + 3" 4 ft long 1 ft deep deposited charred stake raised mound of earth 2½ ft high from pits 18 + 24" + 12" deep for ¼ Sec cor.

76.00 Top of bluffs on Middle Loop River bears S Easterly direction

80.00 Set cedar post 3 + 3" 4 ft long 1 ft deep deposited charred stake raised mound of earth 2½ ft high from pits 18 + 24" + 12" deep for cor to Sec 13 + 18. 19 + 24

Land. Bluffs. 3rd rate

Bottom sandy and 2nd rate soil

July 26th 1875

Between Ranges 30 & 31 Township 24 N

North Between Sec 13, & 18
Va 14° E

1400 Middle Loop River
wide Course Easterly
20,00 Top of bluff on left bank River
bears Easterly
40,00 Set cedar post 2 x 3" 4 ft long
1 ft dep Deposited Charred
stake raised mound of earth
2½ ft high from pits 18 x 24
x 12" deep for ¼ Sec. Cor.

80,00 Set cedar post 3 x 3" 4 ft-
long. 1 ft dep Deposited
Charred stake raised mound
of earth 2½ ft high from pits
18 x 24 x 12" deep for Cor to
Sec 7 & 12, 13 & 18

Land - Bluff Broken and
sandy. Bottom level and
sandy soil 3rd rate.

Between Ranges 30 & 31 Township 24 N

North Between Sections 7 & 12
Va 14° E

40,00 Set cedar post 2 x 3" 4 ft long
1 ft dep. Deposited charred
stake raised mound of earth
2½ ft high from pits 18 x 24
x 12" deep for ¼ Sec. Cor.

80,00 Set cedar post 3 x 3" 4 ft long
1 ft dep Deposited Charred
stake raised mound of earth
2½ ft high from pits 18 x 24
x 12" deep for Cor to Secs
1, 6, 7 & 12

Land is rolling and
sandy 3rd rate,

Between Ranges 30 & 31 Township 24 N.

North between Secs 1, 4, 6
Va 14°, E

40,00 Set cedar post 2 x 3" 4 ft long 1 ft dep Deposited Chained stake raised mound of earth 2½ ft high from pits 18 & 24 +12" dep for ¼ Sec. Cor.

81,50 Intersect 6th Standard Parallel 16 chains East of corner to Sections 31, 5, 32 Township 25 N. Range 30 W.

Set cedar post with 3 Corners 4 ft long 1 ft dep Deposited Chained stake raised mound of earth 2½ ft high from pits 18 & 24 +12 dep as per instructions for Closing Cor 4 Sec 1, 5, 6 Townships 24 N. Ranges 30 and 31 W.

Land rolling sandhills

General Description

This Township is mostly rolling sand hills of 3rd rate soil. The bottoms along the middle Loup River being narrow and sandy. With small quantities of cedar along River bluffs.

Middle Loup enters in Section 18 near the cor to Sections 7, 12, 13, & 18

Between Ranges 31 & 32 W Town 21 N

I Begin at the Established Corner to Townships 21 N Ranges 31 & 32 West and run North Between Sec 31 & 36

Va 14° E

40,00 Set cedar post 2 x 3" 4 ft long 1 ft dep Deposited Charred stake raised mound of earth 2½ ft high from pits 18 x 24 x 12" deep for ¼ Sec. Cor.

80,00 Set cedar post 3 x 3" 4 ft long 1 ft dep deposited charred stake raised mound of earth 2½ ft high from pits 18 x 24" x 12" dep for Cor & Sec 20 & 30 31 & 36

Land Broken and hills and worthless

Between Ranges 31 & 32 W Township 21 N

North Between Sec 25 & 30

Va 14° - E

40,00 Set cedar post 2 x 3" 4 ft long 1 ft dep Deposited Charred stake raised mound of earth 2½ ft high from pits 18 x 24" x 12" deep for ¼ Sec. Cor.

80,00 Set cedar post 3 x 3. 4 ft long 1 ft dep. Deposited Charred stake raised mound of Earth 2½ ft high from pits 18 x 24 x 12" deep for Cor & Sec 19 & 24. 20 & 30

Land Broken and hills and worthless

July 27th 1875

Between Ranges 31 & 32 Township 21 N

North Between Secs 19 & 24
Va 14° E

40,00 Set cedar post 3 x 3" 4 ft long
1 ft dep Deposited Charred
stake raised mound of earth
2½ ft high from pits
18 x 24" +12" dep for 1/4 Sec Cor.

80,00 Set cedar post 3 x 3" 4 ft
long 1 ft dep Deposited
Charred, Stake raised mound
of earth, from pits 18 x 24"
+12" dep. for Cor. to Secs
13 & 18, 19 & 24

Land Broken sand hills

July 97

Between Ranges 31 & 32 W Township 21, N.

North Between Secs 13 & 18
Va 14°, E

40,00 Set cedar post 2 x 3" 4 ft long
1 ft dep Deposited charred
stake raised mound of earth
2½ ft high from pits 18 x 24
+12" dep for 1/4 Sec. Cor,

80,00 Set cedar post 3 x 3" 4 ft long
1 ft dep Deposited charred
stake raised mound of earth
2½ ft high from pits 18 x 24
+12" dep. for cor to Secs
7 & 12, 13 & 18,

Land Broken sand hills

Between Ranges 31 & 32 W Township 21 N

North Between Sec 7, & 12
Va 14° E

40,00 Set cedar post 2 x 3" 4ft long 1ft dep deposited charred stake raised mound of earth 2½ ft high from pits 18 x 24 +12" dep for 1/4 Sec. Cor.

80,00 Set cedar post 3 x 3" 4ft long 1ft dep deposited charred stake raised mound of earth 2½ ft high from pits 18 x 24" +12" dep for cor to Sec 1, 6, 7 & 12

Land broken sand hills

Between Ranges 31 & 32 W Township 21 N.

North Between Sec 1, & 6
Va. 14°, E.

40,00 Set cedar post 2 x 3" 4ft long 1ft dep ~~Dep~~ osited Charred stake raised mound of earth 2½ ft high from pits 18 x 24 +12" dep for 1/4 Sec. Cor.

80,00 Set cedar post 3 x 3" 4ft long 1ft dep deposited charred stake raised mound of earth 2½ ft high from pits 18 x 24" +12" dep for cor to Township 21 N 2 Ranges 31 & 32 West

Land broken sand hills

Between Townships 21, & 22 N Ranges 31 W.

From the Corner to Townships 21. & 22 N Ranges 31 & 32 W. Down East on random line between said Townships

Va 1355' E

I set temporary half mile and mile posts at 40,00 and 80,00 chains. I find the Township line to be 5 miles 79 ch and 60 l. long and the falling to be 1 ch and 36 l. south of Cor. to Township 21. & 22 N R 30 & 31 West—

The correction will therefore be 20 links west and 22 2/3 links North for mile

and the course

S. 89° 56' W.

Between Townships 21 & 22 N Ranges 31 West

From the Corner of Townships 21. & 22 N Ranges 30 & 31 West Down S. 89° 56' West on the line between Sec 1. & 36

Va 1355' E

40,00 Set cedar post 2 & 3" 4 ft long 1 ft dug deposited Charred stake raised mound of earth 2½ ft high from pits 18 & 24 & 12" deep for ¼ Sec. Cor.

80,00 Set cedar post 3 & 3" 4 ft long 1 ft dug deposited charred stake raised mound of earth 2½ ft high from pits 18 & 24 & 12" deep for cor & Sec 1 & 2, 35, & 36

Land is broken and hilly

Between Townships 21 & 22 N R 31 West.

S 89°50' West on true line between Sec 2, & 35
Va 13°55' E

40,00 Set cedar post 2 & 3" 4 ft long 1 ft deep Deposited charred stake raised mound of earth 2½ ft high from pits 18 & 24 & 12" deep for ¼ Sec Cor.

80,00 Set cedar post 3 & 3" 4 ft long 1 ft deep Deposited Charred stake raised mound of earth 2½ ft high from pits 18 & 24" & 12" deep for cor. to Sec. 2 & 3, 34, & 35

Land broken sand hills

Between Townships 21 & 22 Range 31. W.

S 89°50' W. on true line between Sec 3, & 34
Va 13°55' E.

40,00 Set cedar post 2 & 3" 4 ft long 1 ft deep Deposited charred stake raised mound of earth 2½ ft high from pits 18 & 24" & 12" deep for ¼ Sec. Cor.

80,00 Set cedar post 3 & 3" 4 ft long 1 ft deep Deposited Charred stake, raised mound of earth 2½ ft high from pits 18 & 24" & 12" deep. for cor to Sec 3 & 4 33 & 34

Land broken sand hills

Between Townships 21 & 22 N Range 31 W.

	S 89° 50' W, on true line between Sec 4 & 33 Va 13° 55' E
40.00	Set cedar post 2½" 4ft long 1ft dep. deposited charred stake, raised mound of earth 2½ ft high from pits 18 & 24" +12" dep for 1/4 Sec. Cor.
80.00	Set cedar post 3 & 3" 4ft long 1ft dep Deposited charred stake raised mound of earth 2½ ft high from pits 18 & 24" +12" dep for Cor & Sec 4 & 5 33, & 34
	Land broken and hilly

Between Townships 21 & 22 N Range 31 W

	S 89° 50' W, on true line Between Sec 5 & 32 Va 13° 55' E
40.00	Set cedar post 2½" 4ft long 1ft dep deposited charred stake raised mound of earth 2½ ft high from pits 18 & 24 +12" dep. for 1/4 Sec Cor
80.00	Set cedar post 3 & 3" 4ft long 1ft dep. Deposited charred stake, raised mound of Earth from pits 18 & 24" +12" dep. for Cor & Sec 5 & 6 31 & 32
	Land broken and hilly

Between Townships 21 & 22 N Range 31 W.

8, 89° 50' W. on true line between Sec. 6, & 31
Va 13° 55' E

40,00 Set cedar post 2 & 3 4 ft long 1 ft deep Deposited charred stake, raised mound of earth 2½ ft high from pits 18 & 24 & 12 in deep for 1/4 sec. Cor.

79,80 To Corner of Townships 21, & 22 N Ranges 31, & 32

Land sand hills badly broken

Between Townships 21, & 22 Range 32, W.

From the corner to Townships 21 & 22 N Ranges 31 & 32 west I run west on random line
Va 13° 55', E

I set temporary half mile and mile posts at 40,00 and 80,00 chains. I find the Township line to be ~~74 ch~~ 5 miles 74 chains 20 links and the following to be 2 chains and 20 links south of Cor to Townships 21 & 22. N. on 4th Guide meridian west,
Therefore the correction will be 5 chains and 80 links East and 36⅔ links North pr mile

General Description

This Township is Broken sand hills and most Entirely worthless

Between Townships 21 & 22 N Range 32 W

From the Cor to Townships 21, 22
N Range 31, 32 W I run
West on random line between
said Townships
Va 18° 55' E
Set temporary half-mile and
mile posts at every 40 & 80
chains, and at 5 miles 74
chains and 20 links I intersect
the 4th Guide meridian at
a point 2 chains and 20 links
south of the Cor to Townships
21, 22 N.
Therefore the correction will
be [illegible]
and 36 2/3 links north per mile
and the course is
S. 89° 44' E.

Between Townships 21, 22 N Range 32, West,

From the Corner to Townships
21 & 22 North on 4th Guide Meridian
I run S. 89° 44' E, on true line
Between Sec 6 & 31
Va 18° 55' E

34+20 Set post (cedar) 2 + 3" 4 ft long
1 ft dug Deposited Charred
stake mixed mound of earth
2½ ft high from pits 18 + 24
+12" dug for ¼ Sec, Cor.

74+20 Set cedar post 2 + 3 + 4 ft long
1 ft dug Deposited Charred
stake mixed mound of earth
2½ ft high from pits 18 + 24
12" dug for Cor to Sec
5, 6, 31, 32
Land broken and hilly

Between Townships 21 & 22 N Range 32 W

S, 89° 44' E on true line
between Sec 5, & 32
Va 13° 55' E

40.00 Set cedar post 2+3 4 ft long
1 ft deep deposited charred
stake raised mound of earth
2½ ft high from pits 18+24
+12 deep for ¼ sec. cor.

80.00 Set cedar post 2+3 4 ft long
1 ft deep deposited charred
stake, raised mound of earth
2½ ft high from pits 18+24
+12 deep for cor. to Sec
4 & 5, 32 & 33

Land sandy bluffs

July 28th 1875

Between Townships 21 & 22 N Range 32 W.

S 89° 44' E on true line
between Sec 4, & 33
Va 13° 55' E

40.00 Set cedar post 2+3 4 ft long
1 ft deep deposited charred
stake raised mound of earth
2½ ft high from pits 18+24
+12 deep for ¼ sec. cor.

80.00 Set cedar post 3+3 4 ft long
1 ft deep deposited charred
stake, raised mound of earth
2½ ft high from pits 18+24
+12 deep for cor to Sec
3 & 4, 33 & 34

Land sand bluffs
worthless.

28

Between Townships 21 & 22 N Range 32 W

S. 89° 48' E on true line
between Sec 3 & 34
Va 13° 55' E

40.00 Set cedar post 2 + 3 - 4 ft long
1 ft dep deposited charred
stake raised mound of earth
2½ ft high from pits 18 + 24
+ 12 - dep. for ¼ Sec. Cor.

80.00 Set cedar posts 2 + 3 - 4 ft long
1 ft dep deposited charred
stake raised mound of earth
2½ ft high from pits 18 + 24
+ 12 - dep for cor to Secs.
2 + 3 34 + 35

Land broken and hills

Between Townships 21 & 22 N Range 32 W

S. 89° 48' E, on true line
between Secs. 2 & 35
Va 13° 55' E

40.00 Set cedar post 2 + 3. - 4 ft long
1 ft dep. Deposited charred
stake raised mound of earth
2½ ft high from pits 18 + 24
+ 12 - dep. for ¼ Sec. Cor.

80.00 Set cedar post 3 + 3 - 4 ft long
1 ft dep Deposited charred
stake raised mound of earth
2½ ft high from pits 18 + 24
+ 12 - dep for cor to Sec
1 + 2. 35 + 36

Land broken and hills

Between Townships 21 & 22 N. Range 32 W

S. 89° 44' E on true line between Sec 1 & 36

Va 13° 55' E

40.00 Set cedar post 2 & 3 4 ft 1 ft deep, deposited Charred stake raised mound of earth 2½ ft high from pits 18 & 24 & 12 deep for ¼ Sec. Cor.

8000 To Corner to Townships 21 & 22 N. Range 31 & 32 west

Land broken sand hills

Between ~~Townships~~ Ranges 31 & 32 W. Township 22 N.

~~From the Corner to Townships 21 & 22 North Ranges 31 & 32 west Iron north, between Sec 31 & 36~~

Va 14° E

"General Description"

This Township is mostly broken and worthless with little good land for grazing.

Between Ranges 31 & 32 Township 22 N

	From the corner to Township 21 & 22 N. Range 31 & 32 W on north between Sec 31, 5, 36 Va 14° E
11,000	Set cedar post 2 & 3" 4 ft long 1 ft dep Deposited Charred stake raised mound of earth 2½ ft high from pits 18 & 24 12" dep for ¼ Sec Cor
8000	Set cedar post 3 & 5" 4 ft long 1 ft dep Deposited Charred stake raised mound of earth 2½ ft high from pits 18 & 24 12" dep for cor to Sec 25 & 30. 31 & 36
	Land Broken and hilly

Between Ranges 31 & 32 Township 22 N.

	North Between Sec 25 & 30 Va 14° E
3100	Top of bluffs,
3420	Desmal River course East
3470	leave desmal River
3600	leave bottom,
4000	Set cedar post 2 & 3" 4 ft long 1 ft dep. Deposited Charred stake raised mound of earth 2½ ft high from pits 18 & 24 & 12" dep for ¼ Sec " Cor,
8000	Set cedar post 3 & 5" 4 ft long 1 ft dep Deposited Charred stake raised mound of earth 2½ ft high from pits 18 & 24 & 12" dep. for cor to Sec 19 & 24 & 25 & 30
	Land Bottom sandy 3rds Table Bluffs high and broken

374

Between Ranges 31 & 32 Township 22 N

	North between Sec 19 & 24 Va 14° E	
40.00	Set cedar post 2 & 3 ~ 4 ft long Deposited charred stake raised mound of Earth 2½ ft high from pits 18 & 24 12 ~ deep for ¼ Sec "Cor"	
80.00	Set cedar post 3 & 3 ~ 4 ft long 1 ft deep deposited Charred stake raised mound of earth 2½ ft high from pits 18 & 24 & 12 ~ deep for Cor & Sec 13 & 18, 19 & 24	
	Land Broken and hills	

375

Between Ranges 31 & 32 Township 22 N,

	North Between Sec 13 & 18 Va 14° E	
40.00	Set cedar post 2 & 3 ~ 4 ft long 1 ft deep deposited Charred stake raised mound of earth 2½ ft high from pits 18 & 24 ~ for ¼ Sec Cor"	
80.00	Set cedar post 3 & 3 ~ 4 ft long 1 ft deep deposited Charred stake raised mound of earth 2½ ft high from pits 18 & 24 & 12 ~ deep for Cor & Sec 7 & 12, 13 & 18	
	Land sandy bluffs 3rd rate"	

Between Ranges 31 & 32 Township 22 N

North Between Sec 7 & 12
Va 14° E.

40.00 Set cedar post 7+72 – 4 ft long, 1 ft deep Deposited Charred stake, raised mound of earth 2½ ft high from pits 18+24 – +12 deep for 1/4 Sec "Cor"

80.00 Set cedar post 3+73 – 4 ft long 1 ft deep Deposited Charred stake, raised mound of earth 2½ ft high from pits 18 +24 – +12 deep for Cor & Sec 1, 6, 7, & 12

Land broken sand hills

Between Ranges 31 & 32 Township 22 N.

North Between Sec 1, 6
Va 14° E

40.00 Set cedar post 7+3 – 4 ft long 1 ft deep. Deposited Charred stake, raised mound of earth 2½ ft high from pits 18+24 +12 deep for 1/4 Sec "Cor"

80.00 Set cedar post 3+3 – 4 ft long 1 ft deep. Deposited Charred stake raised mound of earth 2½ ft high from pits 18+24 +12 deep for Cor. to Townships 22 & 23 N. Ranges 31 & 32 W

Land rolling sand hills –

Between Townships 22 & 23 N R 31 W

From the corner to Townships 22 & 23 N, Ranges 31 & 32 West I run East on random line between said Townships

Va 13°55' E

I ~~Set~~ ~~then~~ Pinney half mile and mile post at 40.00 and 80.00 chains. I find the Township line to be 5 miles 78 chains and 86 links and the falling to be 1 cha. 22 l South of Cor. to Townships 22 & 23 Range 30, Therefore the Correction will be 1 cha 14 links West and 20 1/3 l. North for mile and the course

S. 89° 51' W

Between Townships 22 & 23 N Range 31 W

From the corner to Townships 22 & 23 N, Range 31 W est I run S. 89° 51' W. on true line Between Sections 1 & 36

Va 13° 55' E

4000 Set Cedar post 2 & 3" 4 ft long 1 ft deep. Deposited Charred stake, raised mound of earth 2 1/2 ft high from pits 18 & 24 & 12" deep for 1/4 sec. cor.

8000 Set cedar post 3 & 5" 4 ft long 1 ft deep. Deposited Charred stake raised mound of earth 2 1/2 ft high from pits 18 & 24 & 12" deep for Cor to Sec 1 & 2, 35, & 36

Land broken and sandy

Between Townships 22 & 23 N Range 31 W

S 89°51' W, on true line
Between Sec 2 & 35
Va 13°55' E

40,00 Set cedar post 2 & 3" 4 ft long
1 ft deep Deposited Charred
stake raised mound of earth
2½ ft high from pits 18 &
24 & 12" deep for ¼ Sec, Cor,

8000 Set cedar post 3 & 3" 4 ft long
1 ft deep. Deposited charred
stake raised mound of earth
2½ ft high from pits 18 & 24
& 12" deep for Cor to Sec
2 & 3 34, & 35

Land broken sand hills

Between Townships 22 & 23 N. Range 31 W

S 89°51' W, On true line
between Sec 3, & 34
Va 13°55' E

40,00 Set cedar post 2 & 3" 4 ft long
1 ft deep Deposited Charred
stake raised mound of earth
2½ ft high from pits 18 & 24
& 12" deep for ¼ Sec cor,

8000 Set cedar post 3 & 3" 4 ft long
1 ft deep Deposited Charred
stake raised mound of earth
2½ ft high from pits 18 & 24
& 12" deep for Cor. to Sec
3, & 4 33, & 34

Land broken sand hills

Between Townships 22 & 23 N Range 31 W

S. 89° 51' W. On true line
Between Sections 4 & 33
Va 13° 55' E

40,00 Set cedar post 2 & 3 in 4 ft long
1 ft deep Deposited Charred
stake raised mound of earth
2½ ft high from pits
18 & 24 in & 12 in deep for 1/4
Sec Cor

80,00 Set cedar post 3 & 3 in 4 ft long
1 ft deep deposited charred
stake raised mound of earth
2½ ft high from pits
18 & 24 in & 12 in deep for Cor
of Secs 4 & 5, 32 & 33

Level Broken and Hills

Between Townships 22 & 23 N Range 31 W

S. 89° 51' W On true line
Va 13° 55' E

Bet Secs 5 & 32

40,00 Set cedar post 2 & 3 in 4 ft long
1 ft deep deposited charred
stake raised mound of earth
2½ ft high from pits 18 & 24
& 12 in deep for 1/4 Sec. Cor.

80,00 Set cedar post 3 & 3 in 4 ft long
1 ft deep Deposited Charred
stake raised mound of earth
2½ ft high from pits
18 & 24 & 12 in deep for Cor
of Secs 5, 6 31 & 32

Level Broken and Hills

Between Townships 22 & 23 N Range 31 W

S. 89° 51' W. on true line between Sec 6 & 31

Va 13° 55' E

40.00 Set cedar post 2 & 3 — 4 ft long 1 ft deep. Deposited Chained stake raised mound of earth 2½ ft high from pits 18 & 24 & 12 deep for 1/4 Sec Cor.

78.86 To the Corner of Townships 22 & 23 N Range 31 & 32 W.

Land Broken sand hills

July 29th 1875

General Description

The Dismal River runs through the South half of this Township the surface is Broken sand hills good for grazing only.

There is small quantities of cedar along Riverbluffs and River runs through a canyon 150 or 200 ft deep

29

Between Townships 22 & 23, Range 32 W

From the corner to Townships 22 & 23 N Range 31 & 32 west Inn West on random line between said Townships

Va 13°55' E

Set temporary half mile and mile posts at 40,00 and 80,00 chains. and at 5 miles 68 chains and 84 links Intersect the 4 Guide Meridian at a point 1 Cha. 80 l. south of corners to Townships 22 & 23 N ~~E~~ on 4th Guide Meridian west.

Therefore the correction will be 30 links North Epo mile and the course

S. 89° 47' E

Between Township 22 & 23 N Range 32 W

From the Cor to Townships 22 & 23 N on 4th Guide meridian West I run S 89° 47' E. on true line between sec 6 & 31

Va 13° 55' E

2884 Set cedar post 2 & 3" 4 ft long 1 ft deep Deposited charred stake raised mound of earth 2½ ft high from pits 18 & 24" & 12" deep for 1/4 sec "cor"

6884 Set cedar post 3 & 3" 4 ft long 1 ft deep Deposited charred stake raised mound of earth 2½ ft high from pits 18 & 24 & 12" deep for Cor to sec 5, 6, 31, & 32

Land broken sand hills

Between Townships 22 & 23 N Range 32 W

S. 89° 47' E on true line Between Sec" 5 & 32.

Va 13° 55' E

40.00 Set cedar post 2 & 3" 4 ft long 1 ft deep Deposited charred stake raised mound of earth 2½ ft high from pits 18 & 24" & 12" deep for 1/4 sec "Cor"

80.00 Set cedar post 3 & 3" 4 ft long 1 ft deep. Deposited charred stake raised mound of earth 2½ ft high from pits 18 & 24 & 12" deep for Cor to Sec 4, 5, 5, 32, & 33

Land broken sand hills

Between Townships 22 & 23 N Range 32

S 89° 47' E on true line
between Sec 4 & 33
Va 13° 55' E

4000 Set cedar post 2 & 3 — 4 ft
long 1 ft deep Deposited
Charred stake raised mound
of earth 2½ ft high from
pits 18 & 24 — & 12 — deep for
¼ sec cor.

8000 Set cedar post 3 & 3 — 4 ft long
1 ft deep Deposited
Charred stake raised
mound of earth 2½ ft high
from pits 18 & 24 — & 12 —
deep for cor to Sec
3 & 4 33 & 34

Land broken sand hills

Between Townships 22 & 23 N Range 32

S 89° 47' E on true line
Between sections 3 & 34
Va 13° 55' E

4000 Set cedar post 2 & 3 — 4 ft
long ft deep Deposited
Charred stake raised mound
of earth 2½ ft high from
pits 18 & 24 & 12 — deep for
¼ sec cor.

8000 Set cedar post 3 & 3 — 4 ft
long 1 ft deep Deposited
Charred stake raised mound
of earth 2½ ft high from
pits 18 & 24 & 12 — deep for
Cor to Sec 2 & 3 34 & 35

Land broken sand hills

Between Townships 22 & 23 N Range 32 W

S. 89° 47' E on true line
between Sec 2 & 35
Va 13°, 55' E

40.00 Set cedar post 2 & 3 ~ 4 ft
long 1 ft dep Deposited
Chained stake raised mound
of earth 2½ ft high from
pits 18 & 24 ~ 12 ~ deep for
1/4 Sec "Cor"

80.00 Set cedar post 3 & 3 ~ 4 ft
long 1 ft dep Deposited
Chained stake raised mound
of earth 2½ ft high from
pits 18 & 24 ~ 12 ~ deep for
Cor & Sec 1, & 2, 35, & 36

Land broken and hills

Between Townships 22 & 23 N Range 32 W

S. 89° 47' E — on true line
between sections 1, & 36
Va 13°, 55' E

40.00 Set post (cedar) 2 & 3 ~ 4 ft long
1 ft deep Deposited Chained
stake raised mound of earth
2½ ft high from pits 18 & 24
& 12 ~ deep for 1/4 Sec "Cor"

80.00 To the Corner to Sections
Townships 22 & 23 N
Ranges 31 & 32 West "

Land for Ken sand hills

General Description

This Township is mostly broken sand hills
Desmal River mostly southern portion, has small quantities of cedar along River bluffs
River bottoms are narrow and 3rd rate soil

Between Ranges 31 & 32 W Township 23 N

From the Corner to Townships 22, & 23 North in Ranges 31 & 32 W
Drove north between Sec 31, & 36
Va 14° E

40,00 Set cedar post 2 + 3" 4 ft long
1 ft deep Deposited Charred
Stake raised mound of Earth
2½ ft high from pits
18 + 24" + 12" deep for ¼ sec, cor,

80,00 Set cedar post, 3 + 3" 4 ft long
1 ft deep Deposited Charred
Stake raised mound of Earth
2½ ft high from pits
18 + 24" + 12" deep for Cor to
Sec 25 & 30 31 & 36

Land is broken and sandy,

Between Ranges 31 & 32 W Township 23 N

North Between Sections 25 & 30
Va 14° E

40.00 Set ~~cedar~~ post 3 + 3" 4 ft long 1 ft deep Deposited Charred stake raised mound of Earth 2½ ft high from pits 18 + 24 + 12" deep for 1/4 sec, cor

80.00 Set cedar post 3 + 3" 4 ft long 1 ft deep Deposited Charred stake raised mound of Earth 2½ ft high from pits 18 + 24" + 12" deep for Cor to Sec 19 & 24 25 & 30

Land broken sand hills

Between Ranges 31 & 32 W Township 23 N

North Between Sec 19 & 24
Va 14° E

40.00 Set cedar post 2 + 3" 4 ft long 1 ft deep Deposited Charred stake raised mound of Earth 2½ ft high from pits 18 + 24" + 12" deep for 1/4 sec " cor.

80.00 Set cedar post 3 + 3" 4 ft long 1 ft deep Deposited Charred stake raised mound of earth 2½ ft high from pits 18 + 24 + 12" deep for Cor to Sec 13 & 18, 19 & 24

Land broken sand hills

Between Ranges 31 & 32 Township 23 N.

North Between Sections 13 & 18
Va 14° E

40,00 Set cedar post 2 & 3" 4 ft long 1 ft dep Deposited Charred stake raised mound of earth 2½ ft high from pits 18 & 24" & 12" dep for 1/4 Sec & Cor

80,00 Set cedar post 3 & 3" 4 ft long 1 ft dep deposited Charred stake raised mound of earth 2½ ft high from pits 18 & 24 & 12" dep for Cor & Sec 7 & 12, 13 & 18

Land broken Sand Hills

Between Ranges 31 & 32 Township 23 N.

North Between Sections 7, 8, 12
Va 14° E

40,00 Set cedar post 2 & 3" 4 ft long 1 ft dep. Deposited Charred stake raised mound of Earth 2½ ft high from pits 18 & 24" & 12" dep for 1/4 Sec Cor,

80,00 Set cedar post 3 & 3" & 4 ft long 1 ft dep Deposited Charred stake raised mound of earth 2½ ft high from pits 18 & 24 & 12" dep for Cor & Sec 1, 6, 7 & 12

Land broken Sand Hills

Between Ranges 31 & 32 W. Township 23 N

North between Sec 1 & 6

Va 14°, E

40,00 Set cedar post 2 + 3 in 4 ft long 1 ft deep. Deposited Charred stake raised mound of earth 2½ ft high from pits 18 + 24 + 12 deep for ¼ Sec. cor.

80,00 Set cedar post 3 + 3 in 4 ft long 1 ft deep Deposited Charred stake raised mound of earth 2½ ft high from pits 18 + 24 + 12 deep for Cor to Townships 23 & 24 N Ranges 31 & 32 west

Land broken sand hills

July 30th 1875

Between Townships 23 & 24 N Range 31 W.

From the Corner to Townships 23 & 24 N Range 31 & 32 west Iron, ~~West~~ EAST on random line between said Townships Va 13°55' E

I set temporary half mile and mile posts at 40,00 and 80,00 Chains, I find the Township to be 5 miles and 78 Chains and the falling to be 1 ch and 56 l. south of corner to Townships 23 & 24 N Range 30 W.

Therefore the correction will be 2 chains west and 26 south for mile

[illegible]

S. 89° 49' W.

Between Townships 23 & 24 Range 31 W.

S. 89° 49' W. on true line
Between sections 1, & 36
Va 13° 55' E

40,00 Set cedar post 2 & 3 4 ft long 1 ft deep Deposited Charred stake, raised mound of earth 2½ ft high from pits 18 & 24 & 12 deep for ¼ sec "Cor"

80,00 Set cedar post 3 & 3 4 ft long 1 ft deep Deposited Charred stake raised mound of earth 2½ ft high from pits 18 & 24 & 12 deep for Cor. to Sec 1 & 2, 35, & 36

Land sand hills (broken)

Between Townships 23 & 24 N Range 31 W.

S. 89° 49' W. on true line
between sections 2, & 35
Va 13° 55' E

40,00 Set cedar post 2 & 3 4 ft long 1 ft deep Deposited charred stake raised mound of earth 2½ ft high from pits 18 & 24 & 12 deep for ¼ sec Cor.

80,00 Set cedar post 2 & 3 4 ft long 1 ft deep Deposited charred stake raised mound of earth 2½ ft high from pits 18 & 24 & 12 deep for Cor to Sec 2, & 3, 34, & 35

Land broken sand hills

Between Townships 23 & 24 N Range 31 W

S 89° 49' W on the line
between Secs 3, 4, 34
Va 13° 55' E

4000 Set cedar post 2 + 3" 4 ft long
1 ft dep Deposited Charred
stake raised mound of earth
2½ ft high from pits 18 + 24
+ 12" dep for ¼ Sec Cor,

8000 Set cedar post 3 + 3" 4 ft long
1 ft dep Deposited Charred
stake raised mound of earth
2½ ft high from pits 18 + 24
+ 12" dep for cor to Secs
3 + 4 33 & 34

Sand Broken Sand Hills

Between Townships 23 & 24 Range 31, W.

S. 89° 49' W. On the line
Between Sections 4, & 33
Va, 13° 55' E

4000 Set cedar post 2 + 3" 4 ft long
1 ft dep Deposited Charred
stake raised mound of earth
2½ ft high from pits 18 + 24
+ 12" dep for ¼ Sec Cor,

8000 Set cedar post 3 + 3" 4 ft long
1 ft dep Deposited Charred
stake raised mound of earth
2½ ft high from pits 18 + 24
+ 12" dep for cor to Secs
4 + 5 32 & 33

Sand Sand Bluffs
Brushless

Between Townships 23 & 24 N Range 31 W

S 89° 49' W on true line
Betwen sec 5 & 32
Va 13° 55' E

40.00 Set cedar post 2 + 3" 4 ft long 1 ft deep. Deposited charred stake raised mound of earth 2½ ft high from pits 18 + 24 + 12" deep for C¼ sec cor.

80.00 Set cedar post 3 + 3" 4 ft long 1 ft deep Deposited charred stake raised mound of earth 2½ ft high from pits 18 + 24 + 12" deep for cor to sec 5 & 6. 31, & 32

Land sand bluffs
Worthless

Between Townships 23 & 24 N Range 31 W

S 89° 49' W. on true line
between sec 6, & 31
Va 13° 55' E

40.00 Set cedar post 2 + 3" 4 ft long 1 ft deep Deposited charred stake raised mound of earth 2½ ft high from pits 18 + 24" + 12" deep for ¼ sec, cor.

78.00 To corner of Townships 23 & 24 N Ranges 31, & 32, W
Land sand hills
Worthless

General Description

This Township is mostly rolling sand hills good for grazing purposes some portions being broken

Between Townships 23 & 24 N Range 32 W,

From the corner to Townships 23 & 24 North, Range 31 & 32 west I run west on random line between said Townships Va 13° 55' E ~~and in 5 miles and~~ I set temporary half mile and mile posts at 40.00 and 80.00 Chains at a Point 5 miles and 68 chains distant I intersect the 4 Guide meridian 2 chains and 25 links South of cor. to Townships 23 & 24. There fore the correction will be 54 1/6 links North pr mile and the course

S 39° 37' E

Between Townships 23 & 24 N Range 32 W

From the cor of Townships 23 & 24 N, on 4th Guide Meridian West Inne S. 89° 37' East on a true line between Sec 6, & 31
Va, 13° 55' E

2800 Set cedar post 2+3 4 ft long 1 ft deep deposited Charred stake raised mound of earth 2½ ft high from pits 18+24 +12 deep for ¼, sec, cor.

6800 Set cedar post 3+3 4 ft long 1 ft deep deposited Charred stake raised mound of earth 2½ ft high from pits 18+24 +12 deep for cor to Sec 5, & 6 31, 5, 32

Land sand hills

Between Townships 23 & 24 N Range 32 W

S. 89° 37' E on true line between Sections 5, & 32
Va 13° 55' E

4000 Set cedar post 2+3 4 ft long 1 ft deep deposited Charred stake raised mound of earth 2½ ft high from pits 18+24 +12 deep for ¼ sec, cor.

8000 Set cedar post 2+3 4 ft long 1 ft deep deposited Charred stake raised mound of earth 2½ ft high from pits 18+24 +12 deep for cor to Sec 4 & 5 32 & 33

Land rolling sand hills

Between Townships 23 + 24 N Range 32 W

S 89° 37' E on true line between Sections 4, 5, 33 Va 13° 55' E

40,00 Set cedar post 2 + 3" 4 ft long 1 ft dep Deposited Charred stake raised mound of earth 2½ ft high from pits 18 + 24 + 12" dep for 1/4 Sec Cor

80,00 Set cedar post 2 + 3" 4 ft long 1 ft dep Deposited Charred stake raised mound of earth 2½ ft high from pits 18 + 24 + 12" dep for Cor to Sec" 3 + 4, 33 + 34

Land Rolling and Hills

July 31st 1875

Between Townships 23, + 24, N Range 32 W

S 89° 37' E on true line between Sec 3 + 34 Va 13° 55' E

40,00 Set cedar post 2 + 3" 4 ft long 1 ft dep Deposited Charred stake raised mound of earth 2½ ft high from pits 18 + 24" + 12" deps for 1/4 Sec " Cor"

80,00 Set cedar post 3 + 3" 4 ft long 1 ft dep Deposited Charred stake raised mound of earth 2½ ft high from pits 18 + 24 + 12" dep for Cor to Sec 2 + 3, 34, + 35

Land Sandy 3rd rate (rolling)

Between Townships 23 & 24 N Range 32 W

S. 89° 37' E on true line
Between Sec 2 & 35
Va 13° 55' E

4000 Set cedar post 2 & 3 4 ft long 1 ft deep Deposited Charred stake raised mound of earth 2½ ft high from pits 18 & 24 & 12 deep for 1/4 sec, Cor

8000 Set cedar post 3 & 5 4 ft long 1 ft deep. Deposited Charred stake, raised mound of earth 2½ ft high from pits 18 & 24 & 12 deep for Cor to Sec 1, 2, 35, & 36

Land rolling sandy,

Between Townships 23 & 24 N Range 32 W

S. 89° 37' E on true line
Between Sections 1 & 36
Va 13° 55' E

4000 Set cedar post 2 & 3 4 ft long 1 ft deep Deposited Charred stake raised mound of earth 2½ ft high from pits 18 & 24 & 12 deep for 1/4 sec, Cor

8000 To Corner to Townships 23 & 24 North in Ranges 31 & 32 west,

Land rolling sandy

General Description

This Township is all rolling sand hills good for grazing purposes only and is without wood or water

Between Ranges 31 & 32 W Township 24 N

From the corner to Townships 23 & 24 N Ranges 31 & 32 West Iron North between Sect 31, & 36
Va 14° E —

40,00 Set cedar post 2 & 3 4 ft long 1 ft deep Deposited Charred stake raised mound of earth 2½ ft high from pits 18 & 24 & 12 deep for ¼ Sec, Cor.

80,00 Set cedar post 3 & 5 & 4 ft long 1 ft deep Deposited charred stake raised mound of earth 2½ ft high from pits 18 & 24 & 12 deep for Cor to Sec 25 & 30, 31 & 36
Land rolling sand bluffs

Betmnn Ranges 31 & 32 E Township 24 N

North Betmnn Sec 25, 29, 30
Va 14° E

4000 Set cedar post 2+2 - 4ft long 1ft dep Deposited Chmnd stake raised mound of earth 2½ ft high from pits 18+24 - +12 dep for 1/4 Sec Cor

8000 Set cedar post 3+3 - +4ft long 1ft dep Deposited Chmnd stake raised mound of earth 2½ ft high from pits 18+24 - +12 dep for Cor & Sec 19+24, 20+30

Land rolling sand hills

Betmnn Ranges 31 & 32 Township 24 N.

North Betmnn Sec 19+24
Va 14° E.

4000 Set cedar post 2+3 - 4ft long 1ft dep Deposited Chmnd stake raised mound of earth 2½ ft high from pits 18+24 - +12 dep for 1/4 Sec Cor.

8000 Set cedar post 3+3 - 4ft long 4ft dep. Deposited chmnd stake raised mound of earth 2½ ft high from pits 18+24+½ - dep for Cor & Sec 13 & 18, 19 & 24

Land rolling sand hills

Between Ranges 31 & 32 W Township 24 N

North Between Sec 13 & 18
Va 14° E

4400 Set Cedar post 2+3" 4 ft long
1 ft dep Deposited Chund
Stake raised mound of earth
2½ ft high from pits 18+24
+12" dep. for ¼ Sec Cor,
6100 Enter bottom land E, S, W
7470 Right bank Sweep River
7520 Left bank middle Loop River
8000 Set cedar post 3+3" 4 ft long
1 ft dep Deposited Chund
stake raised mound of
Earth 2½ ft high from
pits 18+24+12" dep for
Cor & Sec 7+12, 13+18

Land. bluffs sandy 3rd rate
Bottom 3rd rate

Between Ranges 31 & 32 W Township 24 N

North between Sec 7+12
Va 14° E

5100 Leave bottom. Enter sand hills
4000 Set Cedar post 2+3" 4 ft long
1 ft dep Deposited Chund
stake raised mound of earth
2½ ft high from pits
18+24+12" dep for ¼ Sec, Cor 5,

8050 Set cedar post 3+3" 4 ft long
1 ft dep Deposited Chund
stake raised mound of earth
2½ ft high from pits 18+24
+12" dep for Cor & Sec
1, 5, 6, 7, 8, 12

Land sand hills 3rd rate

Between Ranges 31 & 32 W Township 24 N

North between Sec 1 & 6
Va 14° E

40,00 Set cedar post 2 & 3" 4 ft long 1 ft deep Deposited Charred stake raised mound of earth 2½ high from pits 18 + 24" + 12" deep for ¼ Sec. Cor

83,00 Intersect 6" Standard Parallel at a point 17 chains and 20 l East of corner to Sections 31, & 32 of Township 25 N Range 31 W,

Set cedar post (3 corners) 4 ft long 1 ft deep Deposited Charred stake raised mound of earth 2½ ft high from pits 18 + 24 + 12" deep as per ~~Instructions~~ for closing Cor to Sec 1 & 6 Township 24 North Range 31 & 32

Land rolling sandy 3rd rate

General Description

Township 24 N Range 31 W,

This Township is rolling sandy soil 3rd rate good for grazing purposes Middle Loop River runs through the Central portion of Township. has a narrow bottom with 2nd rate soil
Some Cedar along bluffs near River

General Description

Township 24 N Range 32 W.

This Township is rolling surface sandy soil good for grazing purposes

Middle Loop River runs through northern portion of Township. has some Cedar along bluffs near the Rear River bottom is very narrow of 2 rd rate soil

August 1st 1875

List of Names

A list of names of the individuals Employed to assist in running measuring or marking the lines and corners described in the foregoing field notice of the Exterior boundaries to Townships Nos. 23 and 24 in Range 31. Township 22, 23 and 24 in Range 32 W.

Showing the respective capacities in which they acted

Loring Gaffey Chainman Farmer W Crew Chainman

Wm B Duncan Mondamin

Thos McKeown Mondamin

Geo T Kendall Compassman

We hereby certify that we assisted Kendall & Doane in surveying the Exterior boundaries to Townships Nos. 23 & 24 in Range 31 West and Townships 22, 23, and 24 in Range 32 West.

And that said Exterior boundaries have been in all respects to the best of our knowledge and belief well and faithfully surveyed and the boundary monuments planted according to the instructions furnished by the surveyor General

Loring Gaffy Chairman
Farmer W. Gerrard Chairman
William B. Ingram Mandrum
Thomas McKeown Mandrum
Geo T Kendall Compassman

Subscribed and sworn to by the above named persons before me a blank district cut for Hearing Ca. Neb this 3 day of Sept 1875

A. G. Kendall
clk, dist, Ct,

I George T. Kendall
Deputy surveyor do solemnly swear, that in pursuance of a contract with E E Cunningham surveyor of public lands of the United States in the state of Nebraska, bearing date July 3rd 1875, and in strict conformity to the laws of the United States and instructions furnished by the said surveyor General I have faithfully surveyed the Exterior Boundaries of Townships Nos. 23 and 24 in Range 31 west, and Townships 22, 23, & 24 North of base line in Ranges 32 west of 6th Principal Meridian in the state of Nebraska And do further solemnly swear that the foregoing are the true and original field notes of such survey

Geo T Kendall

Subscribed by the said

George T. Kendall
deputy Surveyor, and sworn
to before me this 3rd day of
Sept A D 1875

N. G. Kendall

Clerk Dist Ct
Howard Co Neb

Surveyor Generals Office
Plattsmouth Neb Nov. 12th 1875

The foregoing field notes of the Survey of the Exterior Boundaries of Townships No 21-22-23 and 24 North of the Base Line of Ranges No 30-31 and 32 West of the 6th Principal Meridian in the State of Nebraska Executed by George T. Kendall under joint Contract No 96 dated July 3d 1875 in the Month of July and August 1875 having been critically examined the necessary corrections and explanations made the said field notes and the surveys they describe are hereby approved

Jno R. Clark
Surveyor General

General Land Office • Original Field Notes

Book Number

250

The images in this file are photographs of the notes of the original surveys of the State of Nebraska on file in the Office of the Nebraska State Surveyor located in Lincoln, Nebraska.

The original surveys in Nebraska began in the mid 1850's and were completed in the mid 1880's. The Nebraska office of the Surveyor General was closed June 30, 1886.