General Land Office • Original Field Notes

Book Number

251

The images in this file are photographs of the notes of the original surveys of the State of Nebraska on file in the Office of the Nebraska State Surveyor located in Lincoln, Nebraska.

The original surveys in Nebraska began in the mid 1850's and were completed in the mid 1880's. The Nebraska office of the Surveyor General was closed June 30, 1886.


4th Guide Meridian Mat
297
290
282
275
239
232
225
219
212
205.
32.
31.
268
2
254
192
179

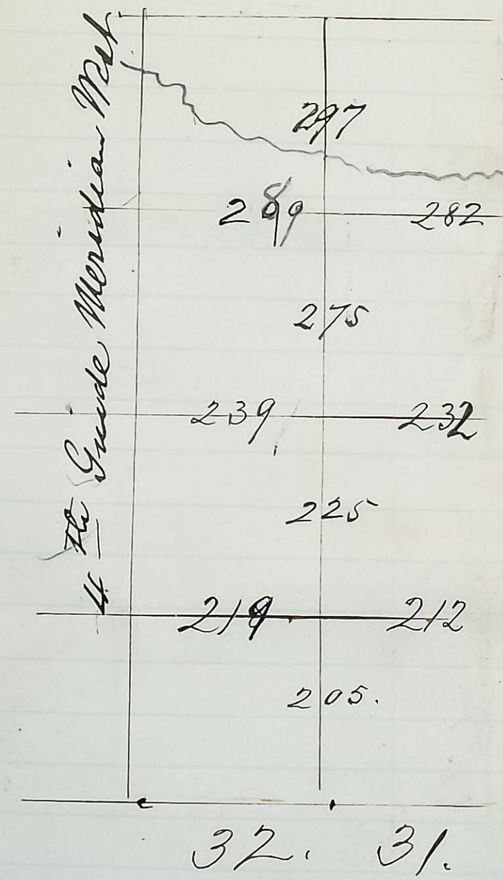
4th Guide Meridian Mat.
297
289
282
275
239
232
225
219
212
205.
32.
31.

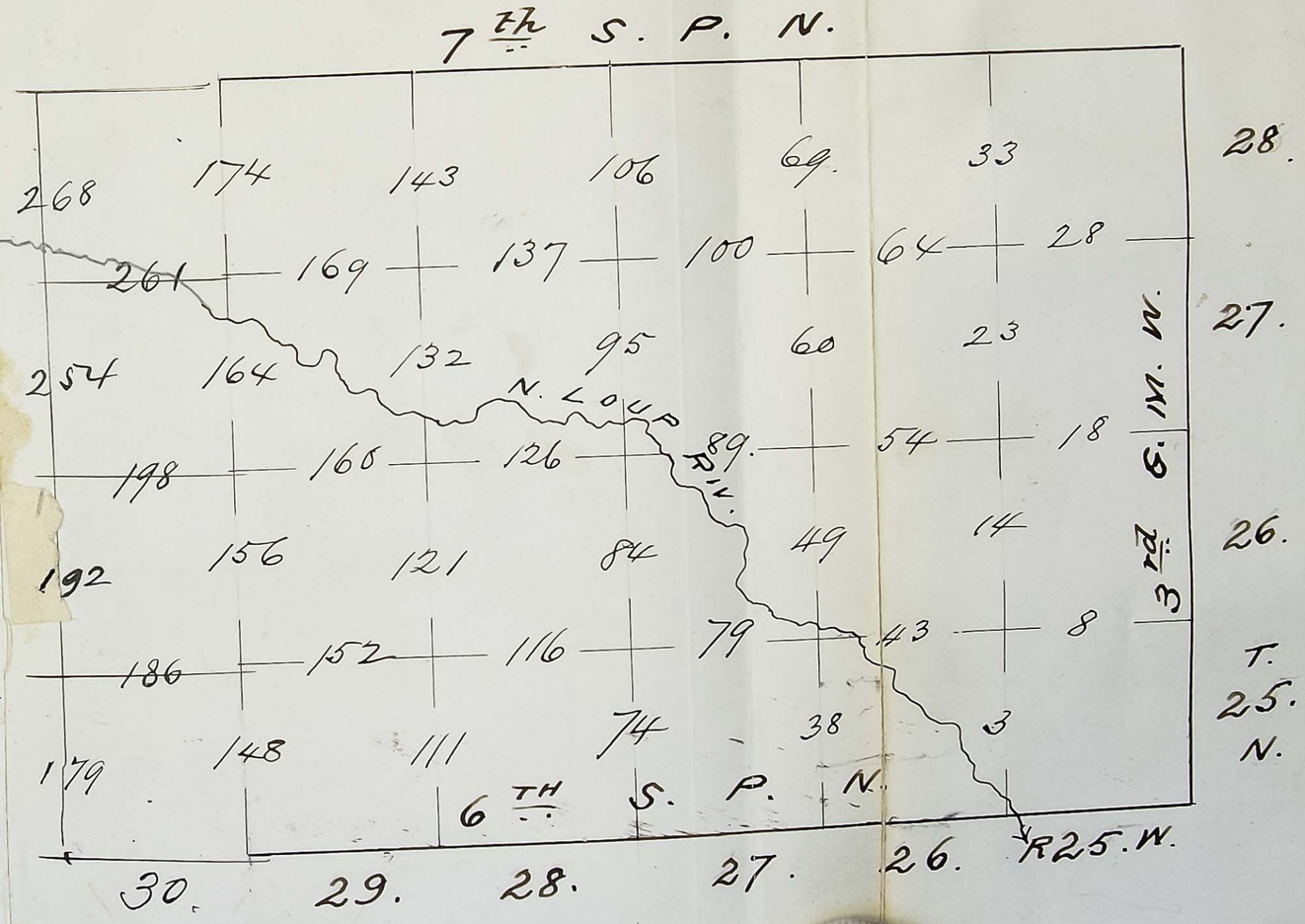
7th S. P. N.
268
174
143
106
69.
33
28.
261
169
137
100
64
28
27.
254
164
132
95
60
23
N. LOUP RIV.
198
160
126
89.
54
18
3rd G. M. W.
192
156
121
84
49
14
26.
186
152
116
79
43
8
T. 25. N.
179
148
111
74
38
3
6th S. P. N.
30.
29.
28.
27.
26.
R25. W.

Field Notes of the
Survey of the Exterior lines
of
Townships 25. 26. 27. & 28 North.
of
Ranges 25 and 26 West
of
Sixth principal Meridian
In the State of Nebraska.

Surveyed by Wm H. McBroom
Deputy Surveyor under Joint
Contract No. 81. Dated
July 30. 1874

Survey commenced July 29th
Survey Completed Aug. 7th

List of the names of the individuals
Employed to assist in running
and measuring the Exterior
line set forth in this Book.

and marking the lines & corners of ~~the~~
Townships 25. 26. 27. & 28. N of
Base Line of Ranges. 25. 26. 27 & 28
& 29. W of 6th P. M.

S. R. Little } } Swimmer
W. F. Van Horn } }
E Warner Moundman
Geo. L. Hilton Flagman

Bet Ranges 25 & 26 W Town 25 N.

Chains

	Begin at the point for Cor to Townships ~~[illegible]~~ 25
on 6th Stand. Part. N.	North of Base Line Bet Ranges 25 and 26 West of the 6th P. M. 3.55 ch
3	East of Cor established for Witness Cor for said point Thence North on a true line bet. Secs. 31 and 36.
	Va 13°. 26' E
22.34	North Loupe River. S. E.
24.65	To North Bank of same stream, 18 in deep
40.00	Raised mound of Earth 2½ feet high from pits 24 + 30 + 12 in deep for ¼ Sec Cor.
75.00	Leave Bottom Enter low sand hills
80.00	Raised mound of Earth 2½ feet high from pits ~~18~~ 24 + 30 + 12 in deep for Cor to Sec 25. 30. 31 and 36.
	Land mostly valley Soil 2nd Rate.

Bet Ranges 25 & 26 W. Town 25 N.

Chains

	North on true line bet Secs 25 and 30
	Va, 13°. 26' E
40.00	Raised mound of Earth 2½ feet high from pits 24 + 30 + 12 in deep for ¼ Sec Cor.
80.00	Raised mound of Earth 2½ feet high from pits 24 + 30 + 12 in deep for Cor to Secs 19. 24. 25. 30.
	Land sand hills Soil 3rd Rate.
	North on true line bet Sec 19 and 24
	Va. 13°. 26' E
40.00	Raised mound of Earth 2½ feet high from pits 24 + 30 + 12 in deep for ¼ Sec Cor.

Bet Ranges 25 & 26 W. Town 25 N.

Chains	
80.00	Raised mound of Earth 2½ feet high from pit 24 + 30 + 12 in deep for Cor to Sec 13. 18. 19 & 24
	Land sand hills Soil 3rd Rate.
	North on a true line bet Sec. 13 and 18 Va. 13° 26' E
40.00	Raised mound of Earth 2½ feet high from pit 24 + 30 + 12 in deep for 1/4 Sec Cor.
80.00	Raised mound of Earth 2½ feet high from pit 24 + 30 + 12 in deep for Cor to Sec. 7. 12. 13. 18.
	Land sand hills Soil 3rd Rate.

Bet Ranges 25 & 26 W. Town 25 N.

Chains	
	North on a true line bet Sec. 12 and 7 Va 13° 26' E
40.00	Raised mound of Earth 2½ feet high from pit 24 + 30 + 12 in deep for 1/4 Sec Cor
80.00	Raised mound of Earth 2½ feet high from pit 24 + 30 + 12 in deep for Cor to Sec. 1. 6. 7 & 12.
	Land sand hills Soil 3rd Rate.
	North on a true line bet Sec 1 and 6. Va 13° 26' E
40.00	Raised mound of Earth 2½ feet high from pit 24 + 30 + 12 in deep for 1/4 Sec Cor.

Bet Ranges 25 & 26 W. Town 25 N.

Chains

80.00 Raised mound of Earth 2½ feet high from pit 24 + 30 & 12 in deep for Cor to Sec. 1. 6. 31. 36 T. 25 & 26 N. Rs. 25 & 26 W. Sand & sand hills Soil 3rd Rate.

Bet Towns 25 & 26 N. Range 25 W

Chains

From the Cor to Townships 25 and 26 North Ranges 25 and 26 West

Run East on a random line bet Townships 25 and 26 North Range 25 West. Set Temporary mile and ½ mile Corners at every 40 and 80 chs. and at 5 miles and 79 Chains and 30 Links Intersect the 3rd Guide Meridian at a point 129 Lks South of the Cor to Townships 25 and 26 North Ranges 24 and 25 West. Therefore my correction will be 70 Links West and 20 Links North per mile and my Course will be S. 89°. ~~[illegible]~~ 51' West on a true line,

~~South~~ 89°. 51' West on a true line bet Sec. 1 and 36.

Va, 13°. 26' E.

Bet Towns 25 & 26 N. Range 25 W

Chains	
40.00	Raised mound of Earth 2½ feet high from pits 24 + 30 + 12 in deep for ¼ Sec Cor
70.00	Enter Valley. S. E.
80.00	Raised mound of earth 2½ feet high from pits 24 + 30 + 12 in deep for Cor to Sec. 1. 2. 35 + 36.
	Land mostly sand hill Soil 3rd Rate.
	S. 89° 51' West on a true line bet Sec 2 and 35 Va. 13° 26' E
18.22	Creek 40 Links Wide. S. E. 2 feet deep, on line This stream seems to rise and sink in places
40.00	Raised mound of Earth 2½ feet high from pits 24 + 30 + 12 in deep for ¼ Sec Cor. and Enter Sand hills,

Bet Towns 25 & 26 N. Range 25 W.

Chains	
80.00	Raised mound of Earth 2½ feet high from pits 24 + 30 + 12 in deep for Cor to Sec. 2. 3. 34 + 35.
	Land valley and sand hills Soil 2nd & 3rd Rate.
	S. 89° 51' West on a true line bet Sec 3 and 34
20.00	Enter Sand hill. Va. 13° 26' E
40.00	Raised mound of Earth 2½ feet high from pits 24 + 30 + 12 in deep for ¼ Sec Cor.
80.00	Raised mound of Earth 2½ feet high from pits 24 + 30 + 12 in deep for Cor to Sec. 3. 4. 33. 34.
	Land sand hills Soil 3rd Rate.

Bet Towns 25 & 26 N. Range 25 W

chains	
	S. 89°. 51' West on a true line bet Sec. 4 and 33 Va 13°. 26' E.
40 00	Raised mound of Earth 2½ feet high from pit 24 + 30 + 12 in deep for 1/4 Sec Cor
80 00	Raised mound of Earth 2½ feet high from pit 24 + 30 + 12 in deep for Cor to Sec° 4. 5. 33 + 32
	Land Land hills Soil 3rd Rate.
	S. 89° 51' West on a true line bet Sec 5 and 32 Va 13°. 26' E.
40.00	Raised mound of Earth 2½ feet high from pit 24 + 30 + 12 in deep for 1/4 Sec Cor.

Bet Towns 25 & 26 N Range 25 W.

chains	
80.00	Raised mound of Earth 2½ feet high from pit 24 + 30 + 12 in deep for Cor to Sec°. 5. 6. 32 and 33.
	Land Land hills Soil 3rd Rate
	S. 89° 51' West on a true line bet Sec°. 6 and 31 Va 13°. 26' E
40.00	Raised mound of Earth 2½ feet high from pit 24 + 30 + 12 in deep for 1/4 Sec Cor.
79.30	Cor for Townships 25 and 26 North Ranges 25 and 26 West
	Land Land hills Soil 3rd Rate.
	July 29th 1874

Bet Towns 25 & 26 N Range 25 W.

6 chains.

General description of Township 25 North Range 25 West

The South West part of this Township is low sand hills soil 3rd rate = The North Loup passes through the S. W. corner = it contains no timber whatever

Bet Ranges 25 & 26 W. Town 26 N

6 chains

From the Cor to Townships 25 and 26 North ~~of the 6th p. m.~~ of Ranges 25 and 26 West. I run North on a true line bet Sec: 36 and 31.

Va 13°. 26' E.

40.00 Raised mound of Earth 2½ feet high from pits 24 + 30 + 12 in deep for 4 Sec Cor.

80.00 Raised mound of Earth 2½ feet high from pits 24 + 30 + 12 in deep for Cor to Sec 25. 30. 31 and 36.

Land sand hills
Soil 3rd Rate.

Bet Ranges 25 & 26 W. Town 26 N

Chains	
	North on a true line bet Sec 25 and 30
	Va. 13°. 26' E
40.00	Raised mound of Earth 2½ feet high from pit 24 + 30 + 12 in dep for ¼ Sec Cor.
80.00	Raised mound of Earth 2½ feet high from pit 24 + 30 + 12 in dep for Cor to Sec. 19. 24. 25 and 30
	Land sand hills Soil 3rd Rate.
	North on a true line bet Sec. 19 and 24
	Va. 13°. 26' E
40.00	Raised mound of Earth 2½ feet high from pit 24 + 30 + 12 in dep for ¼ Sec Cor.
80.00	Raised mound of Earth 2½ feet high from pit 24 + 30 + 12 in dep for Cor to Sec 13. 18. 19. 24.
	Land sand hills. Soil 3rd Rate.

Bet Ranges 25 & 26 W Town 26 N

Chains	
	North on a true line bet Sec 13 and 18
	Va. 13°. 26' E
40.00	Raised mound of Earth 2½ feet high from pit 24 + 30 + 12 in dep for ¼ Sec Cor.
65.00	Enter Valley. S. E.
80.00	Raised mound of Earth 2½ feet high from pit 24 + 30 + 12 in dep for Cor to Sec 7. 12. 13 and 18.
	Land valley and sand hills Soil 3rd & 3rd Rate.
	North on a true line bet Sec 7 and 12
	Va. 13°. 26' E
18.00	Enter Sand hills E & W.
40.00	Raised mound of Earth 2½ feet high from pit 24 + 30 + 12 in dep for ¼ Sec Cor.
80.00	Raised mound of Earth 2½ feet high from pit 24 + 30 + 12 in dep for Cor to Sec 1. 6. 7 & 12.
	Land valley & sand hills, Soil 2d & 3d Rate.

Bet Ranges 25 & 26 W Town 26 N

Chains	
	North on a true line bet Sec 1 and 6
	Va, 13°. 26' E
24.00	Enter creek bottom. S. E.
40.00	Raised mound of Earth 2½ feet high from pit. 24 + 30 + 12 in dep for ¼ Sec Cor.
46.00	Small creek. S. E.
70.00	Enter marsh Water 10 in dep. E & W
79.90	Leave marsh. E & W.
80.00	Raised mound of Earth 3 feet high from pit. 30 + 30 + 12 in dep for Cor to Town. Ships 27 and 26 N. of Ranges 25 and 26 West
	Land bottom. Soil 2nd Rate.

Bet Towns 26 & 27 N Range 25 W

Chains	
	From the Cor to Townships 26 and 27 North of Ranges 25 and 26 West. of 6th P. M. I run East on random line along the South boundaries of Sections. 31. 32. 33. 34. 35 & 36.
	Va, 13°. 26' E.
	And at every 40 and 80 Chains I set temporary mile and half mile Corners, and at 1 mile 78 Chains and 28 Links intersect the 3rd Guide meridian at a point 1 chain 36 Links South of Cor to Townships 26 and 27 North of Ranges 24 and 25 West. Therefore my correction will be 172 Links West and 23 Links North per mile
	Among Corners will be S. 89° 50' West.

Bet Towns 26 & 27 N. Range 25 W

Chains	
	South 89° 50' West on a true line bet Sec. 1 & 36 Va. 13° 26' E
40.00	Raised mound of Earth 2½ feet high from pit 24 + 30 + 12 in. deep for ¼ Sec Cor.
80.00	Raised mound of Earth 2½ feet high from pit 24 + 30 + 12 in deep for Cor to Sec 1. 2 & 35 & and 36. Land sand hills Soil 3rd Rate.

	South 89° 50' West on a true line bet Sec. 2 & 35 Va. 13° 26' E
40.00	Raised mound of Earth 2½ feet high from pit 24 + 30 + 12 in. deep for ¼ Sec Cor.
80.00	Raised mound of Earth 2½ feet high from pit 24 + 30 + 12 in deep for Cor to Sec X. 2 3 & 34 and 35 X. Land sand hills Soil 3rd Rate.

Bet Towns 26 & 27 N. Range 25 W.

Chains	
	South 89° 50' West on a true line bet Sec. 3 and 34 Va. 13° 26' E
40.00	Raised mound of Earth 2½ feet high from pit 24 + 30 + 12 in deep for ¼ Sec Cor
80.00	Raised mound of Earth 2½ feet high from pit 24 + 30 + 12 in deep for Cor to Sec X. 3. 4. & 33 and 34 & 5. Land sand hills Soil 3rd Rate.

	South 89° 50' West on a true line bet Sec. 4 and 33 Va. 13° 26' E.
40.00	Raised mound of Earth 2½ feet high from pit 24 + 30 + 12 in deep for ¼ Sec Cor.
80.00	Raised mound of Earth 2½ feet high from pit 24 + 30 + 12 in deep for Cor to Sec X. 4. 5 & 32 and 33 & 4. Land sand hills Soil 3rd Rate

Bet Towns 26 & 27 N Range 25 W

Chains	
	South 89°. 50' West on a true line bet Sec. 5 & 32. Va 13°. 26' E
25.00	Enter Valley. S. E.
40.00	Raised mound of Earth 2½ feet high from pit 24 + 30 + 12 in deep for ¼ Sec Cor
80.00	Raised mound of Earth 2½ feet high from pits 24 + 30 + 12 in deep for Cor to Sec. 5. 6. 31 and 32. Sand Valley Soil 2nd Rate.
	South 89°. 50' West on a true line bet Sec. 6 & 31. Va. 13°. 26' E.
41.00	Raised mound of Earth 2½ feet high from pits 24 + 30 + 12 in deep for ¼ Sec Cor.
78.28.	Cor to Townships 26 and 27 N. of Ranges 25 and 26 West Sand Valley.
July 30th	Soil 2nd Rate.

Bet Towns 26 & 27 N. Range 25. W.

Chains

This Township is mostly Sand hills the North East corner is crossed by a small stream and valley said 2d rate It has no timber

Bet Ranges 25 & 26 W Town 27 N

Chains	
	Begin at the cor to Town ships 26 and 27 N. of Range 25 and 26 West.
	Thence North on a true line bet Sec. 31 and 36.
	Va. 13°. 26' E
40.00	Raised mound of Earth 2½ feet high from pit 24 + 30 + 12 in deep for ¼ Sec Cor.
	Enter
63.00	Sand hills. S. E
80.00	Raised mound of Earth 2½ feet high from pit 24 + 30 + 12 in deep for Cor to Sec 25. 30. 31 and 36.
	Sand mostly valley
	Soil 2nd & Rate.
	North on a true line bet Sec 25 and 30
	Va. 13°. 26' E.
	Enter
15.00	Valley. S. E.
40.00	Raised mound of Earth 2½ feet high from pit 24 + 30 + 12 in deep for ¼ Sec Cor.

Bet Ranges 25 & 26 W. Town 27 N.

Chains	
	Enter
51.00	Sand hills
80.00	Raised mound of Earth 2½ feet high from pit 24 + 30 + 12 in deep for Cor to Sec 19. 24. 25 and 30.
	and Sand hills & Valley
	Soil 2nd & 3rd Rates.
	North on a true line bet Sec. 19 and 24
	Va. 13°. 26' E.
	Leave
1.00	Valley S. E enter Sand hills
40.00	Raised mound of Earth 2½ feet high from pit 24 + 30 + 12 in deep for ¼ Sec Cor.
	Leave
47.00	Sand hills enter valley
80.00	Raised mound of Earth 2½ feet high from pit 24 + 30 + 12 in deep for Cor to Sec 13. 18. 19 and 24
	Sand Sand hills & Valley
	Soil 2nd & 3rd Rates.

Bet Ranges 25 & 26 W. Town 27 N.

Chains	
	North on a true line bet Sec 13 and 18 Va. 13°. 26' E.
40.00	Raised mound of Earth 2½ feet high from pit 24 + 30 + 12 in deep for ¼ Sec Cor
80.00	Raised mound of Earth 2½ feet high from pit 24 + 30 + 12 in deep for Cor to Sec 7. 12. 13 & 18. Land sand hills Soil 3rd Rate.
	North on a true line bet Sec 7 and 12 Va 13°. 26' E
40.00	Raised mound of Earth 2½ feet high from pit 24 + 30 + 12 in deep for ¼ Sec Cor.
67.00	~~Gave~~ Valley. S. E.
80.00	Raised mound of Earth 2½ feet high from pit 24 + 30 + 12 in deep for Cor to Secs 1. 6. 7 and 12

Land Valley & sand hills Soil 2nd & 3rd Rate

Bet Ranges 25 & 26 W. Town 27 N.

Chains	
	North on a true line bet Sec 1 and 6 Va 13°. 26' E.
40.00	Raised mound of Earth 2½ feet high from pit 24 + 30 + 12 in deep for ¼ Sec Cor. and Enter sand hills,
80.00	Raised mound of Earth 2½ feet high from pit 30 + 30 + 12 in. deep for Cor to Town ships 27 and 28 North of Ranges 25 and 26 West. Land sand hills Soil 3rd Rate.

Bet Ranges 25 & 26 W. Town 27 N.

Chains

Bet Towns 27 & 28 N Range 25 W

Chains

From Cor to Townships 27 and 28 North of Ranges 25 and 26 West. Run East on a random line along the South boundaries of Sec 31. 32 33. 34. 35 and 36.

Va, 13°. 26' E.

And at Every 40 and 80 Chains Set temporary mile and half mile Corners, And at 5 miles 78 chs — ~~Links~~ Intersect 3rd Guide Meridian at a Point 1 Chain 9 Links South of Cor to Townships 27 and 28 North of Ranges 24 and 25 West.

Therefore my Correction will be 200 Links West ~~per mile~~ and 18 Links North per mile And my Course will be South 89° 52' West,

Bet Towns 27 & 28 N. Range 25 W.

Chains

South 89°. 52' West on true line bet Sec. 1 & 36.
Va, 13°. 26' E

40.00 Raised mound of Earth 2½ feet high from pit 24 + 30 + 12 in deep for ¼ Sec Cor.

80.00 Raised mound of Earth 2½ feet high from pit 24 + 30 + 12 in deep for Cor to Sec 1.2.~~6~~. ~~31~~ 35 & 36.
Land sand hills
Soil 3rd Rate.

South 89°. 52' West on true line bet Sec 2 & 35
Va. 13°. 26' E

40.00 Raised mound of Earth 2½ feet high from pit 24 + 30 + 12 in deep for ¼ Sec Cor

80.00 Raised mound of Earth 2½ feet high from pit 24 + 30 + 12 in deep for Cor to Sec ~~1.2.35.36~~ 2.3.34 & 35
Land sand hills Soil 3rd Rate

Bet Towns 27 & 28 N. Range 25 W.

Chains

South 89° 52' West on true line bet Sec. 3 and 34
Va 13°. 26' E

40.00 Raised mound of Earth 2½ feet high from pit 24 + 30 + 12 in deep for ¼ Sec Cor

80.00 Raised mound of Earth 2½ feet high from pit 24 + 30 + 12 in deep for Cor to Sec ~~2~~. 3.4 ~~34~~ 33 and 34 ~~35~~
Land sand hills
Soil 3rd Rate.

South 89° 52' West on true line bet Secs. 4. and 33
Va, 13°. 26' E.

40.00 Raised mound of Earth 2½ feet high from pit ~~24~~ 30 + 12 in deep for ¼ Sec Cor.

80.00 Raised mound of Earth 2½ feet high from pit 24 + 30 + 12 in deep for Cor to Sec ~~3~~. 4.5. ~~33~~ 32 and 33 ~~34~~
Land sand hills
Soil 3rd Rate.

Bet Towns 27 & 28 N. Range 25 W

Chains

v South 89° 52' West on true line bet Sec. 5 and 32.
Va. 13°. 26' E

40.00 Raised mound of Earth 2½ feet high from pit 24 + 30 + 12 in deep for ¼ Sec Cor

80.00 Raised mound of Earth 2½ feet high from pit 24 + 30 + 12 in deep for Cor to Sec x. 5.6, ~~32~~ 31, 32 & ~~33~~.
Sand sand hill
Soil 3rd Rate.

v South 89° 52' West on a true line bet Sec 6 & 31.
Va. 13°. 26' E.

40.00 Raised mound of Earth 2½ feet high from pit 24 + 30 + 12 in deep for ¼ Sec Cor.

78.00 Cor to Townships 27 and 28 North of Ranges 35 and 36 West

July 31st

Bet Towns 27 & 28 N Range 25 W

Chains

This Township is a sameness of sand hills Soil 3d rate Except a small part in the South West corner which is valley Soil 2d rate

Bet Range 25 & 26 W. Town 28 N.

Chains

East boundary

From the Cor to Townships 27 and 28 North of Ranges 25 and 26 West

Trim North on a true line bet Sec 31 and 36

Va. 13°. 26' E

40.00 Raised mound of Earth 2½ feet high from pit 24 + 30 + 12 in deep for ¼ Sec Cor

80.00 Raised mound of Earth 2½ feet high from pit 24 + 30 + 12 in deep for Cor to Sec 25. 30. 31. 36.

Land Sand hills

Soil 3rd Rate

North on a true line bet Sec 25 and 30

Va 13°. 26' E

40.00 Raised mound of Earth 2½ feet high from pit 24 + 30 + 12 in deep for ¼ Sec Cor.

Bet Ranges 25 & 26 W. Town 28 N

Chains

80.00 Raised mound of Earth 2½ feet high from pit 24 + 30 + 12 in deep for Cor to Sec 19. 24. 25 & 30.

Land Sand hills

Soil 3rd Rate.

North on a true line bet Sec. 19 and 24

Va. 13°. 26' E.

40.00 Enter Valley. S. E

Raised mound of Earth 2½ feet high from pit 24 + 30 + 12 in deep for ¼ Sec Cor.

55.50 Enter Sand hills S. E.

80.00 Raised mound of Earth 2½ feet high from pit 24 + 30 + 12 in deep for Cor to Sec. 13. 18. 19 & 24

Land Sand hills

Soil 3rd Rate.

Bet Ranges 25 & 26 W Town 28 N

Chains	
	North on a true line bet Sec. 13 and 18 Va. 13°. 26' E
40.00	Raised mound of Earth 2½ feet high from pit 24 + 30 + 12 in deep for ¼ Sec Cor.
80.00	Raised mound of Earth 2½ feet high from pit 24 + 30 + 12 in deep for Cor to Sec 7. 12. 13. 18
	Sand sand hill Soil 3rd Rate.
	North on a true line bet Sec 7 and 12 Va. 13°. 26' E
40.00	Raised mound of Earth 2½ feet high from pit 24 + 30 + 12 in deep for ¼ Sec Cor.
80.00	Raised mound of Earth 2½ feet high from pit 24 + 30 + 12 in deep for Cor to Sec 1. 6. 7 and 12, Sand sand hills Soil 3rd Rate

Bet Ranges 25 & 26 W. Town 28 N

Chains	
	North on true line bet Sec 1 and 6 Va. 13°. 26' E.
40.00	Raised mound of Earth 2½ feet high from pit 24 + 30 + 12 in deep for ¼ Sec Cor.
81.00	Intersected 7th Standard Parallel North at point 12.72 chs West of the cor. to Sec. 31 and 32 Township 29 North Range 25 West and raise a mound of Earth 3 feet high from three pits 30 + 30 × 12 in. deep for closing Cor. to Sec 1 and 6 Township 28 North of Range 25 and 26 West
	Sand sand hills. Soil 3rd rate

August 1st 1874

This Township is a sameness of Sand hills soil 3rd rate no water or timber.

Bet Ranges 25 & 26 W Town 28 N

Chains

Bet Range 26 & 27 W Town 25 N.

Chains

Begin at the Corner to Town ships ~~24 and~~ 25 ~~North~~ on the 6th Standard parallel. North of Ranges 26 and 27 West and run Thence North on a true line bet Sec 31 and 36

Va 13°. 30' E.

40.00 Raised mound of Earth 2½ feet high from pit 24 30 + 12 in deep for ¼ Sec Cor.

80.00 Raised mound of Earth 2½ feet high from pit 24 + 30 + 12 in deep for Cor to Sec 25. 30. 31. 36

Land Sand hills

Soil 3rd Rate.

North on a true line bet Sec 25 and 30

Va 13°. 30' E

40.00 Raised mound of Earth 2½ feet high from pit 24 + 30 + 12 in deep for ¼ Sec Cor. S. E

44.00 Enter Valley

72.00 Enter Sand hills S. E.

Bet Ranges 26 & 27 W Town 25 N

Chains	
80.00	Raised mound of Earth 2½ feet high from pit 24 + 30 + 12 in deep for Cor to Sec. 19. 24. 25. 30 Land land hills Soil 3rd Rate.
	North on a true line bet Sec 19 and 24 Va. 13°.30' E.
40.00	Raised mound of Earth 2½ feet high from pit 24 + 30 + 12 in deep for ¼ Sec Cor.
80.00	Raised mound of Earth 2½ feet high from pit 24 + 30 + 12 in deep for Cor to Sec. 13. 18. 19 + 24. Land land hills Soil 3rd Rate.

Bet Ranges 26 & 27 W. Town 25 N

Chains	
	North on a true line bet Sec 13 and 18 Va. 13°.30' E.
40.00	Raised mound of Earth 2½ feet high from pits 24 + 30 + 12 in deep for ¼ Sec Cor.
80.00	Raised mound of Earth 2½ feet high from pit 24 + 30 + 12 in deep for Cor to Sec. 1. 12. 13 and 18 Land land hills Soil 3rd Rate.
	North on true line bet Sec 7 and 12 Va. 13°. 30' E.
40.00	Raised mound of Earth 2½ feet high from pit 24 + 30 + 12 in deep for ¼ Sec Cor
80.00	Raised mound of Earth 2½ feet high from pit 24 + 30 + 12 in deep for Cor to Sec 1. 6. 7. 12 Land land hills Soil 3rd Rate.

Bet Ranges 26 & 27 W Town 25 N

Chains	
	North on true line bet Sec 1 and 6
	Va. 13°. 30' E.
40.00	Raised mound of Earth 2½ feet high pour pit 24 + 30 + 12 in deep for ¼ Sec Cor.
80.00	Raised mound of Earth 2½ feet high pour pit 24 + 30 + 12 in deep for 6 & 5 Township 25 and 26 North of Ranges 26 and 27 West. This corner falls on Edge of Soupe River Valley.
	August 3d 1874

Bet Ranges 26 & 27 W Town 25 N

Chains	

Bet Townships 25 & 26 N. Range 26 W

Chains

From the Corner to Townships 25 and 26 North of Ranges 26 and 27 West.
Run East on a random line along the South boundaries of Sections 31. 32. 33. 34. 35 and 36.
And set temporary mile and half mile Corners at every 40 and 80 chains and at 5 miles 79 chs. 55 Links Intersect at a point 2.13 chs North of Cor to Townships 25 & 26. N. of Ranges 25 and 26 West.
Therefore my Correction will be 45 Links West and 35½ Links South per mile
And my Course will be North 89° 45' West.

Bet Townships 25 & 26 N. Range 26 W.

Chains

N. 89° 45' West on true line bet Sec 36 and 1
Va 13°. 30' E.

40.00 Raised mound of Earth 2½ feet high from pit 24 + 30 + 12 in deep for ¼ Sec Cor.

80.00 Raised mound of Earth 2½ feet high from pit 24 + 30 + 12 in deep for Cor to Sec 1. 2. 35 and 36
Sand and hills
Soil 3rd Rate.

N. 89° 45' West on true line bet Sec 2 and 35
Va. 13°. 30' E.

40.00 Raised mound of Earth 2½ feet high from pit 24 + 30 + 12 in deep for ¼ Sec Cor.

80.00 Raised mound of Earth 2½ feet high from pit 24 + 30 + 12 in deep for Cor to Sec. 2. 3. 34 and 35
Sand and hills
Soil 3rd Rate.

Bet Towns 25 & 26 N. Range 26 W.

Chains	
	North 89° 45' West on a true line bet Sec 3 and 34 Va. 13°. 30' E
40.00	Raised mound of Earth 2½ feet high from pit 24 + 30 + 12 in deep for ¼ Sec Cor.
80.00	Raised mound of Earth 2½ feet high from pit 24 + 30 + 12 in deep for Cor to Sec 3. 4. 33. 34
	Land Land hill Soil 3rd Rate.
	North 89° 45' West on a true line bet Sec 4 and 33 Va. 13°. 30' E.
40.00	Raised mound of Earth 2½ feet high from pit 24 + 30 + 12 in deep for ¼ Sec Cor.
80.00	Raised mound of Earth 2½ feet high from pit 24 + 30 + 12 in deep for Cor to Sec 4. 5. 32. 33
	Land sand hills. Soil 3rd Rate.

Bet Towns 25 & 26 N. Range 26 W.

Chains	
	North 89° 45' West on a true line bet Sec. 5 and 32 Va. 13°. 30' E
40.00	Raised mound of Earth 2½ feet high from pit 24 + 30 + 12 in deep for ¼ Sec Cor.
61.00	North Loup River, Valley, S. E.
71.45	North Loup River, S. E.
76.00	Opposite ~~side of~~ Right bank of South River same, S. E.
80.00	Point for Cor to Sec 5. 6. 31. 32 falls in Marsh and cannot be established I therefore continue West 90 Links and Raise mound of Earth 2½ feet high from pit 24 + 30 + 12 in deep for witness Cor to Sec 5 6. 31 and 32.
	Land mostly sand hill Soil 3rd Rate.
	This river is very shallow at this point.

Bet Towns 25 & 26 N Range 26 W

Chains	
	N. 89° 45' West on a true line bet Sec 6 and 31 Va. 13°. 30' E
40.00	Raised mound of Earth 2½ feet high from pit 24 + 30 + 12 in dist for ¼ Sec Cor.
79.55	Cor to Township 25 and 26 North of Ranges 26 and 27 West

Land Valley.
Soil 2nd Rate.
— " —

August 4th 1874

General description of Township 25 North Range 26 West

The North Fork River Passes diagonaly through this Township from N. W. to S. E. the rest of it is broken sand hills soil 3rd rate with no timber

Bet Towns 25 & 26 N Range 26 W.

Chains

Bet Ranges 26 & 27 W. Town 26 N

Chains

Begin at the Corner to Townships 25 and 26 N. of Ranges 26 and 27 West and run thence North on a true line bet Sec 31 and 36

Va 13°. 30' E.

40.00 Raised mound of Earth 2½ feet high from pit 24 + 30 + 12 in deep for ¼ Sec Cor.

S. bank

54. 40 North Soupe River S. E

From 6. to 12 in deep

59. 65 North bank Soupe River Marshy

62. 64 Leave Marshy ground S. E

70. 00 Sand hills S. E

80. 00 Raised mound of Earth 2½ feet high from pit 24 + 30 + 12 in deep for Cor to Sec 25. 30. 31. 36.

Sand Valley

Soil 2nd Rate.

Bet Ranges 26 & 27 W. Town 26 N.

Chains

North on a true line bet Sec. 25 and 30

Va 13°. 30' E.

40.00 Raised mound of Earth 2½ feet high from pit 24 + 30 + 12 in deep for ¼ Sec. Cor.

80.00 Raised mound of Earth 2½ feet high from pit 24 + 30 + 12 in deep for Cor to Sec 19. 24. 25 and 30.

Sand Sand hills

Soil 3rd Rate.

North on a true line bet. Sec. 19 and 24

Va 13°. 30' E

40.00 Raised mound of Earth 2½ feet high from pit 24 + 30 + 12 in deep for ¼ Sec Cor.

80.00 Raised mound of Earth 2½ feet high from pit 24 + 30 + 12 in deep for Cor to Sec 13. 18. 19. 24.

Sand Sand hills

Soil 3rd Rate.

Bet Ranges 26 & 27 W. Town 26 N

Chains	
	North on a true line bet Sec. 13 and 18. Va 13°. 30' E
40.00	Raised mound of Earth 2½ feet high from pit 24 + 30 + 12 in deep for ¼ Sec.
80.00	Raised mound of Earth 2½ feet high from pit 24 + 30 + 12 in deep for Cor to Sec. 7. 12. 13 and 18
	Sand sand hills Soil 3rd Rate.
	North on a true line bet Sec 7 and 12. Va 13°. 30' E.
40.00	Raised mound of Earth 2½ feet high from pit 24 + 30 + 12 in deep for ¼ Sec Cor.
80.00	Raised mound of Earth 2½ feet high from pit 24 + 30 + 12 in deep for Cor to Sec 1. 6. 7 and 12.
	Sand sand hills Soil 3rd Rate.

Bet Ranges 26 & 27 W. Ranges 26 N

Chains	
	North on a true line bet Sec 1 and 6. Va. 13°. 30' E.
40.00	Raised mound of Earth 2½ feet high from pit 24 + 30 + 12 in deep for ¼ Sec Cor.
80.00	Raised mound of Earth 2½ feet high from pit 30 + 30 + 12 in deep for Cor to Townships 26 and 27 North of Ranges 26 and 27 West
	Sand sand hills Soil 3rd Rate.

Bet Ranges 26 & 27 W Town 26 N.

Chains

Bet Towns 26 & 27 Range 26 W

Chains

From the cor to Townships 26 and 27 North of Ranges 26 and 27 West
Run East on a random line along the South boundaries of Sections 31. 32. 33. 34. 35 and 36,

N. 13°. 30' E.

Find at every 40 and 80 Chs set temporary mile and half mile corners and at 5 miles and 75 Chains and 60 Links 78 Intersect at a point 107 Lks. North of cor to Townships 26 and 27 North of Ranges 25 and 26 West Therefore my correction will be 149 Lks West and 18 Links South per mile

And my Course will be North 89° 52' West.

Bet Towns 26 & 27 Range 26 W

	North 89° 52' West on a true line bet Sec 1 and 36 Va. 13° 30' E
40.00	Raised mound of Earth 2½ feet high from pit 24 + 30 + 12 in deep for ¼ Sec. Cor.
40.50	Small creek, 10 Link Wide 6 in. deep
70.00	Sand hills
80.00	Raised mound of Earth 2½ feet high from pit 24 + 30 + 12 in deep for Cor to Sec 1. 2. 35 and 36. Land Valley Soil good 2nd Rate.
	N. 89° 52' West on a true line bet sec 2 and 35 Va 13° 30' E.
40.00	Raised mound of Earth 2½ feet high from pit 24 + 30 + 12 in deep for ¼ Sec Cor.

Bet Towns 26 & 27 N. ~~Range~~ Range 26 W.

70.00	Raised mound of Earth 2½ feet high from pit 24 + 30 + 12 in deep for Cor to Sec 2. 3. 34 and 35 Land Sand hills Soil 3rd Rate.
	N 89° 52' West on a true line bet Sec 3. and 34 Va. 13° 30' E
40.00	Raised mound of Earth 2½ feet high from pit 24 + 30 + 12 in deep for ¼ Sec. Cor.
80.00	Raised mound of Earth 2½ feet high from pit 24 + 30 + 12 in deep for Cor to Sec. 3. 4. 33. and 34 Land Sand hill Soil 3rd Rate.

Bet Towns 26 & 27 N. Range 26 W

Chains	
	N. 89° 52' West on a true line bet Sec. 4 and 33. Va. 13°. 30' E.
40.00	Raised mound of Earth 2½ feet high from pit 24 + 30 + 12 in deep for ¼ Sec Cor.
80.00	Raised mound of Earth 2½ feet high from pit 24 + 30 + 12 in deep for Cor to Sec 4. 5. 32 + 33 Sand Sand hills Soil 3rd Rate.
	N 89° 52' West on a true line bet Sec 5 and 32 Va. 13°. 30' E
40.00	Raised mound of Earth 2½ feet high from pit 24 + 30 + 12 in deep for ¼ Sec Cor.
80.00	Raised mound of Earth 2½ feet high from pit 24 + 30 + 12 in deep for Cor to Sec. 5. 6. 31 + 32 Sand Sand hill. Soil 3rd Rate

Bet Towns 26 & 27 N. Range 26 W.

Chains	
	N. 89° 52' West on a true line bet Sec 6 and 31 Va 13°. 30' E.
40.00	Raised mound of Earth 2½ feet high from pit 24 + 30 + 12 in deep for ¼ Sec Cor.
78.60	Cor to Townships 26 and 27 North of Ranges 26 and 27 West.
	Sand Sand hill Soil 3rd Rate

August 5th 1874

General description of Township 26 North Range 26 W.

The North Fork River Passes through the South West corner of this Township and a small Stream through the North East corner the rest is Broken sand hills No timber Soil 3d rate

Bet Towns 26 & 27 N. Range 26 W

Chains

Bet Ranges 26 & 27 W Town 27 N.

Chains

From the cor to Township 26 and 27 North of Ranges 26 and 27 West

Run North on a true line bet Sec 31 and 36.

Va 13° 30' E

40.00 Raised mound of Earth 2½ feet high from pit 24 + 30 + 12 in deep for Sec cor.

80.00 Raised mound of Earth 2½ feet high from pit 24 + 30 + 12 in deep for cor to Sec 25. 30. 31 and 36.

Land Sand hills

Soil 3rd Rate.

North on a true line bet Sec 25 and 30

Va 13° 30' E

40.00 Raised mound of Earth 2½ feet high from pit 24 + 30 + 12 in deep for ¼ Sec cor.

80.00 Raised mound of Earth 2½ feet high from pit 24 + 30 + 12 in deep for cor to Sec 19. 24. 25 & 30

Land Sand hill, Soil 3rd Rate.

Bet Ranges 26 & 27 W Town 27 N

Chains	
	North on a true line bet Sec 19 and 24. Va. 13°. 30' E
40. 00	Raised mound of Earth 2½ feet high from pit 24 + 30 + 12 in deep for ¼ Sec Cor.
70. 00	Enter Valley S. E.
80. 00	Raised mound of Earth 2½ feet high from pit 24 + 30 + 12 in deep for Cor to Sec. 13. 18. 19. 24
	Sand Sand hills & Valley Soil 2nd & 3rd Rates,

X

Chains	
	North on a true line bet Sec 13 and 18 Va 13° 30' E
40 00	Raised mound of Earth 2½ feet high from pit 24 + 30 + 12 in deep for ¼ Sec. Cor.
60.00	Enter Sand hill S. E.
80.00	Raised mound of Earth 2½ feet high from pit 24 + 30 + 12 in deep for Cor to Sec 7. 12 13. 18.
	Sand Valley & Sand hill Soil 2nd, 3rd Rate,

Bet Range 26 & 27 W Town 27 N.

Chains	
	North on a true line bet Sec 7 and 12. Va. 13°. 30' E
40.00	Raised mound of Earth 2½ feet high from pit 24 + 30 + 12 in deep for ¼ Sec. Cor.
80.00	Raised mound of Earth 2½ feet high from pit 24 + 30 + 12 in deep for Cor to Sec 1. 6. 7 and 12.
	Sand Sand hills & Soil 3rd Rate,

Chains	
	North on a true line bet Sec 1 and 6
10.00	Enter Valley. S. E Va. 13°. 30' E.
40.00	Raised mound of Earth 2½ feet high from pit 24 + 30 + 12 in deep for ¼ Sec Cor.
80.00	Raised mound of Earth 2½ feet high from pit 24 + 30 + 12 in deep for Cor to Township. 27 and 28 North of Range 26 and 27 West
	Sand Sand hills & Valley Soil 2 & 3rd Rates

Bet Ranges 26 & 27 W Town 27 N

Chains

Bet Towns 27 & 28 N Range 26 W.

Chains

From the Corner to Townships 27 and 28 North of Ranges 26 and 27 West

Run East on a random line along the South boundaries of Sections 31. 32. 33. 34 35 and 36.

Va. 13°. 30' E

And at Every 40 and 80 Chains set temporary mile and half mile corners. and at 5 miles and 77 chains and 50 links intersect at a point 159 links North of Cor to Townships 27 and 28 North of Ranges 26 and 27 West

Therefore my correction will be 250 links West and 25 links South per mile

And my course will be N. 89° 49' West.

Bet Towns 27 & 28 N Range 26 W

Chains	
	N. 89° 49' West on a true line bet Sec 1 and 36 Va. 13°. 30' E
20.00	Valley. S. W.
40.00	Raised mound of Earth 2½ feet high from pit 24 + 30 + 12 in deep for ¼ Sec. Cor.
80.00	Raised mound of Earth 2½ feet high from pit 24 + 30 + 12 in deep for Cor to Sec 1. 2. 35 and 36. And Water Sand hill. Land Sand hill & Valley Soil 2nd & 3rd Rates.
	N. 89° 49' West on a true line bet Sec 2 and 35 Va. 13°. 30' E
40.00	Raised mound of Earth 2½ feet high from pit 24 + 30 + 12 in deep for ¼ Sec Cor.
80.00	Raised mound of Earth 2½ feet high from pit 24 + 30 + 12 in deep

Bet Towns 27 & 28 N Range 26 W

Chains	
	for Cor to Sec 2. 3. 34 & 35. Land Sand hills Soil 3rd Rate.
	N. 89° 49' West on a true line bet Sec 3 and 34 Va. 13°. 30' E
40.00	Raised mound of Earth 2½ feet high from pit 24 + 30 + 12 in deep for ¼ Sec. Cor.
80.00	Raised mound of Earth 2½ feet high from pit 24 + 30 + 12 in deep for Cor to Sec 3. 4. 33. and 34. Land Sand hills Soil 3rd Rate.
	N 89°. 49' West on a true line bet Sec 4 and 33. Va. 13°. 30' E.
40.00	Raised mound of Earth 2½ feet high from pit 24 + 30 + 12 in deep for ¼ Sec Cor.
80.00	Raised mound of Earth 2½ feet high from pit 24 + 30 + 12 in deep for Cor to Sec 4. 5. 32. 33 Land Sand hill. Soil 3rd Rate

Bet Towns 27 & 28 N Range 26 W

Chains	
	N. 89°. 49' West on a true line bet Sec. 5 and 32. Va. 13°. 30' E
40.00	Raised mound of Earth 2½ feet high from pit 24 + 30 + 12 in deep for 1/4 Sec. Cor.
80.00	Raised mound of Earth 2½ feet high from pit 24 + 30 + 12 in deep for Cor. to Sec. 5. 6. 31 and 32.
	Land sand hills
	Soil 3rd Rate.
	N. 89°. 49' West on a true line bet Sec 6 and 31. Va. 13°. 30' E
40.00	Raised mound of Earth 2½ feet high from pit 24 + 30 + 12 in deep for 1/4 Sec. Cor.
50.00	Valley S. E
77.50	Corner to Townships 27 and 28 North of Ranges 26 and 27 West.
	Land mostly sand hills
August 6th	Soil 3rd Rate.

Bet Towns 27 & 28 N Range 26 W.

Chains

General description of Township 27 North of Range 26 West.

The most of this Township is level with good 2nd rate soil But No timber a small stream rises in the middle and leaves it in Sec. 36

Chains	
	from the cor to Townships 27 and 28 North of Ranges 26 and 27 West Run North on a true line bet Sec 31 and 36. Va. 13°. 30' E
40.00	Sand hills. and Raised mound of Earth 2½ feet high from pits 24 + 30 + 12 in deep for ¼ Sec cor.
80.00	Raised mound of Earth 2½ feet high from pits 24 + 30 + 12 in deep for cor to Sec 25. 30. 31 + 36. Land Sand hills Soil 3rd Rate.
	North on a true line bet Sec. 25 and 30 Va. 13°. 30' E.
40.00	Raised mound of Earth 2½ feet high from pits 24 + 30 + 12 in deep for ¼ Sec cor.

Chains	
80.00	Raised mound of Earth 2½ feet high from pits 24 + 30 + 12 in deep for cor to Sec 19. 24. 25 + 30 Land Sand hills Soil 3rd Rate.
	North on a true line bet Sec. 19 and 24 Va. 13°. 30' E.
40.00	Raised mound of Earth 2½ feet high from pits 24 + 30 + 12 in deep for ¼ Sec. Cor.
80.00	Raised mound of Earth 2½ feet high from pits 24 + 30 + 12 in deep for cor to Sec 13. 18. 19 and 24 Land sand hills Soil 3rd Rate.

Bet Ranges 26 & 27 W Town 28 W

Chains	
	North on a true line bet Sec 13 and 18
	Va. 13°. 30' E.
40.00	Raised mound of Earth 2½ feet high from pit 24 + 30 + 12 in deep for ¼ Sec Cor.
80.00	Raised mound of Earth 2½ feet high from pit 24 + 30 + 12 in deep for Cor to Sec. 7. 12. 13. 18
	Land sand hills
	Soil 3rd Rate.
	North on a true line bet. Sec 7 and 12
	Va 13° 30' E
40.00	Raised mound of Earth 2½ feet high from pits 24 + 30 + 12 in deep for ¼ Sec Cor.
70.00	Edge Valley E & W.
80.00	Raised mound of Earth 2½ feet high from pits 24 + 30 + 12 in deep for Cor to Sec 1. 6. 7 and 12
	In Edge of Valley. E. and W.

Bet Ranges 26 & 27 W Town 28 W.

Chains	
	Land sand hills
	Soil 3rd Rate.
	North on a true line bet Sec 1 and 6.
	Va. 13°. 30' E.
11.54	Alkali Lake E & W.
29.32	North side of Same E & W. From 6 to 14 Inches deep. Muddy bottom.
40.00	Raised mound of Earth 2½ feet high from pit 24 + 30 + 12 in deep for ¼ Sec. Cor. And Enter Land hills,
80.00	Intersect the 7th Standard Parallel North at a point 5.82 ch. West of cor. to Secs. 31 and 32 Township 29 North Range 26 West And raise mound of Earth 2½ feet high from pits 30 + 30 + 12 in. deep for Closing cor. to Secs. 1 and 6 Township 28 North of Ranges 26 and 27 West
	Land mostly level — Soil 2d rate
	August 7th. 1874

General description of Township 28 North Range 26 West.

This Township contains no running water there is a large Alkali lake mostly in Sec. six no timber it is mostly broken sand hills soil bad

Bet. Ranges 27 & 28 W. Town 25

Chains	
	Begin at the corner to Town Ships ~~24~~ and 25 North of Ranges 27 and 28 West on 6th Standard Parallel. And run thence North on a true line bet Sec 31 & 36 Va. 13° 30' E
40.00	Raised mound of Earth 2½ feet high from pit 24 + 30 + 12 in deep for 1/4 Sec Cor.
80.00	Raised mound of Earth 2½ feet high from pit 24 + 30 + 12 in deep for cor to Sec 25. 30. 31 & 36 Land Sand hills Soil 3rd Rate.
	North on a true line bet Sec 25 and 30 Va 13° 30' E
40.00	Raised mound of Earth 2½ feet high from pit 24 + 30 + 12 in deep for 1/4 Sec Cor.

Bet Ranges 27 & 28 W. Town 25 N.

Chains	
80.00	Raised mound of Earth 2½ feet high from pit 24 + 30 + 12 in deep for Cor to Sec 19. 24. 25 and 30 Land Sand hills Soil 3rd Rate.
	North on true line bet Sec 19. and 24 Va 13° 30 E
40.00	Raised mound of Earth 2½ feet high from pit 24 + 30 + 12 in deep for 1/4 Sec Cor.
80.00	Raised mound of Earth 2½ feet high from pit 24 + 30 + 12 in deep for cor to Sec 13. 18. 19 and 24 Land Sand hills Soil 3rd Rate.
	North on a true line bet Sec 13 and 18 Va 13° 30. E

B.M. Ranges 27 & 28 W. Town 25 N.

Chains	
40.00	Raised mound of Earth 2½ feet high from pit 24 + 30 + 12 in deep for ¼ Sec Cor.
76.00	Center Valley. S. E
80.00	Raised mound of Earth 2½ feet high from pit 24 + 30 + 12 in deep for Cor to Sec 7. 12. 13. 18. Land Sand hills & Valley Soil 2nd & 3rd Rates.

North on a true line bet Sec 7 and 12
Va 13° 30' E

38.00	Enter Sand hills
40.00	Raised mound of Earth 2½ feet high from pit 24 + 30 + 12 in deep for ¼ Sec Cor.
80.00	Raised mound of Earth 2½ feet high from pit 24 + 30 + 12 in deep for Cor to Sec 1. 6. 7. 12 Land Valley & Sand hills Soil 2d & 3rd Rates.

B.M. Ranges 27 & 28 W. Town 25 N.

North on a true line bet Sec 1 and 6
Va 13°. 30' E

Chains	
40.00	Raised mound of Earth 2½ feet high from pit 24 + 30 + 12 in deep for ¼ Sec Cor.
80.00	Raised mound of Earth 2½ feet high from pit 30 + 30 + 12 in deep for Cor to Townships 25 and 26 Ranges 27 and 28 North. Land Sand hills. Soil 3rd Rate.

Bet. Ranges 27 & 28 W. Town 25 N.

Chains

Bet Towns 25 & 26. Range 27.

Chains

From the Corner to Townships 25 and 26 North of Ranges 27 and 28 West
Run East on a random line along the South boundaries of Section 31. 32. 33. 34 35 and 36
Va. 13°. 30' E
And at every 40 and 80 Chains set temporary mile and half mile Corners and at 5 Miles 75 chs and 90 Links Intersect at a point 79 Links North of Cor to Townships 25 and 26 North of Ranges 26 and 27 West
Therefore my Correction will be 110 Links West and 13 Links South per mile
And my Course will be N. 89° 54' West.

Bet Towns 25 & 26 Range 27. W.

Chains	
	N 89° 54' West on a true line bet Sec 1 & 36. Va 13° 30' E
40.00	Raised mound of Earth 2½ feet high from pit 24 + 30 + 12 in deep for ¼ Sec Cor.
80.00	Raised mound of Earth 2½ feet high from pit 24 + 30 + 12 in deep for Cor to Sec 1. 2. 35. 36 Sand Sand hills Soil 3rd Rate.
	N 89° 54' West on a true line bet Sec 2 & 35 Va 13° 30' E
40.00	Raised mound of Earth 2½ feet high from pit 24 + 30 + 12 in deep for ¼ Sec Cor.
80.00	Raised mound of Earth 2½ feet high from pit 24 + 30 + 12 in deep for Cor to Sec 2. 3. 34 & 35 Sand Sand hills. Soil 3rd Rate.

Bet. Towns 25 & 26 Range 27. W.

Chains	
	N 89° 54' West on a true line bet Sec 3 & 34 Va 13° 30' E
40.00	Raised mound of Earth 2½ feet high from pit 24 + 30 + 12 in deep for ¼ Sec Cor
80.00	Raised mound of Earth 2½ feet high from pit 24 + 30 + 12 in deep for Cor to Secs. 3. 4. 33. and 34 Sand Sand hills Soil 3rd Rate.
	N 89° 54' West on a true line bet Sec. 4 and 33. Va 13° 33' E.
40.00	Raised mound of Earth 2½ feet high from pit 24 + 30 + 12 in deep for ¼ Sec Cor.
80.00	Raised mound of Earth 2½ feet high from pit 24 + 30 + 12 in deep for Cor to Sec 4. 5. 32 / 33 Sand Sand hills Soil 3rd Rate.

Bet. Towns 25 & 26 Range 27.

chains	
	N 89° 54' West on a true line bet Sec 5 and 32 Va 13° 30' E
40.00	Raised mound of Earth 2½ feet high from pits 24 + 30 + 12 in deep for ¼ Sec. Cor
80.00	Raised mound of Earth 2½ feet high from pits 24 + 30 + 12 in deep for Cor to Sec 5. 6. 31 and 32
	Land sand hills Soil 3rd Rate.
	N 89°. 54' West on a true line bet Sec 6 & 31 Va 13° 30' E
40.00	Raised mound of Earth 2½ feet high from pits 24 + 30 + 12 in deep for ¼ Sec Cor.
78.90	Cor to Township 25 and 26 North of Range 27 and 28 West
	Sand sand hills Soil 3rd Rate.
	August 10th 1874

Bet. Towns 25 & 26 Range 27. W.

chains	
	General description of Township 25 North Range 27 West —
	This Township is Low rolling sand hills with a pretty good growth of grass and is well adapted for grazing purposes
	No wood W

Bet Ranges 27 & 28 W. Town 26 N.

Chains	
	From the cor to Township 25 and 26 North of Ranges 27 and 28 West Run North on a true line bet Sec 31 and 36 Va 13° 30' E
40.00	Raised mound of Earth 2½ feet high from pit 24 + 30 + 12 in deep for ¼ Sec cor
80.00	Raised mound of Earth 2½ feet high from pit 24 + 30 + 12 in deep for cor to Sec 25. 30. 31. 36 Land Sand hills Soil 3rd Rate.
	North on a true line bet Sec 25 and 30 Va 13° 30' E
40.00	Raised mound of Earth 2½ feet high from pit 24 + 30 + 12 in deep for ¼ Sec cor.

Bet Ranges 27 & 28 W. Town 26 N.

Chains	
80.00	Raised mound of Earth 2½ feet high from pit 24 + 30 + 12 in deep for cor to Sec 19. 24. 25 & 30 Land Sand hills Soil 3rd Rate.
	North on a true line bet Sec 19 and 24 Va 13° 30' E
40.00	Raised mound of Earth 2½ feet high from pit 24 + 30 + 12 in deep for ¼ Sec cor.
80.00	Raised mound of Earth 2½ feet high from pit 24 + 30 + 12 in deep for cor to Sec 13. 18. 19. 24 Land Sand hill Soil 3rd Rate.
	North on a true line bet Sec 13 and 18 Va 13° 30' E

Bet Ranges 27 & 28 W. Town 26 N.

Chains	
40.00	Raised mound of Earth 2½ feet high from pit 24 + 30 + 12 in deep for 1/4 Sec Cor.
46.00	Enter Valley S. E.
61.53	Enter Slough
63.80	Leave Slough ~~Leave~~,
76.00	Enter Sand hills
80.00	Raised mound of Earth 2½ feet high from pit 24 + 30 + 12 in deep for Cor to Sec. 7. 12. 13 & 18. Sand Valley & Sand hills Soil 2 & 3rd Rate.

North on a true line bet Sec 7 and 12 Va 13° 30' E

40.00	Raised mound of Earth 2½ feet high from pit 24 + 30 + 12 in deep for 1/4 Sec Cor.

Bet. Ranges 27 & 28 W. Town 26 N.

Chains	
80.00	Raised mound of Earth 2½ feet high from pit 24 + 30 + 12 in deep for Cor to Sec 1. 6. 7 and 12 Sand Sand hills. Soil 3rd Rate.

North on a true line bet Sec 1 and 6 Va 13° 30' E

40.00	Raised mound of Earth 2½ feet high from pit 24 + 30 + 12 in deep for 1/4 Sec Cor
80.00	Raised mound of Earth 2½ feet high from pit 24 + 30 + 12 in deep for Cor to Town ships 26 and 27 North of Ranges 27 and 28 West. Sand Sand hills Soil 3rd Rate.

Bet Ranges 27 & 28 W. Town 26.

Chains

Bet Towns 26 & 27. Range 27 W

Chains

From the Corner to Town-
ships 26 and 27 North
of Ranges 27 and 28
West.
Run East on a random
line along the South
boundaries of Section
31. 32. 33. 34. 35. 36.
Va 13°. 30' E.
And at every 40 and 80
Chains set temporary mile
and half mile Corners
and at 5 miles 78 Chains
and 70 Links intersect
at a point 128 Links North
of Cor to Townships
26 and 27 North of Range
26 and 27 West.
Therefore my correction will
be 130 Links West and 21 1/3
Links South per mile
And my Course will be
N. 89° 51' West.

Bet. Towns. 26 & 27. Ranges 27

Chains	
	N. 89° 51' West on true line bet Sec 1 and 36 Va 13° 30' E
40.00	Raised mound of Earth 2½ feet high from pit 24 + 30 + 12 in deep for ¼ Sec Cor.
80.00	Raised mound of Earth 2½ feet high from pit 24 + 30 + 12 in deep for Cor to Sec 1. 2 = 35 & 36. Sand sand hills Soil 3rd Rate.
	N. 89° 51' West on true line bet Sec 2 and 35 Va 13° 30' E
40.00	Raised mound of Earth 2½ feet high from pit 24 + 30 + 12 in deep for ¼ Sec Cor
80	Raised mound of Earth 2½ feet high from pit 24 + 30 + 12 in deep for Cor to Sec 2. 3. 34. Sand sand hills Soil 3rd Rate.

Bet Towns 26 & 27 Range 27 W.

Chains	
	N. 89° 51' West on true line bet Sec. 3 and 34 Va 13° 30' E
40.00	Raised mound of Earth 2½ feet high from pit 24 + 30 + 12 in deep for ¼ Sec Cor.
80.00	Raised mound of Earth 2½ feet high from pit 24 + 30 + 12 in deep for Cor to Sec 3. 4. 33. and 34 - Sand sand hills Soil 3rd Rate
	N 89° 51' West on true line bet Sec 4 and 33 Va 13° 30' E
40.00	Raised mound of Earth 2½ feet high from pit 24 + 30 + 12 in deep for ¼ Sec Cor.
72.00	Valley S. E
80.00	Raised mound of Earth 2½ feet high from pit 24 + 30 + 12 in deep for Cor to Sec. 4. 5. 32. 33. Sand sand hills & Valley Soil 2nd & 3rd Rate.

Bet Towns 26 & 27 Range 27 W.

Chains	
	N. 89° 51' West on a true line bet Sec. 5 and 32. Va 13° 30' E.
40.00	Raised mound of Earth 2½ feet high from pit 24 + 30 + 12 in deep for 1/4 Sec Cor.
~~70~~ 68.00	Bank of Loupe River Course S. E.
73.50	Opposite side of river. Water from 6 to 12 in deep.
80.00	Raised mound of Earth 2½ feet high from pit 24 + 30 + 12 in deep for Cor to Sec 5. 6. 31 & 32 And leave valley. Land valley. Soil 2nd Rate.

Bet Towns 26 & 27 Range 27 W.

Chains	
	N. 89° 51' West on true line bet Sec 6 and 31. Va 13° 30' E
40.00	Raised mound of Earth 2½ feet high from pit 24 + 30 + 12 in deep for 1/4 Sec Cor.
78.70	Cor to Townships 26 and 27 North of Ranges 27 and 28 West.
	Land Sand hills Soil 3rd Rate.

August 11th 1874

General Description of Township 26 North Range 27 West =

This Township is watered by the North Loup River and also by a small Sloughy stream Entering it in Sec. 18 = It is well adapted for grazing

Bet Towns 26 & 27. Range 27.

Chains	

Bet Ranges 27 & 28 Town 27 N.

Chains	
	From the corner to Town ships 26 and 27 North of Ranges 27 and 28 West Run North on a true line bet Sec 31 and 36 Va 13° 30' E.
40.00	Raised mound of Earth 2½ feet high from pit 24 + 30 + 12 in deep for 1/4 Sec. Cor.
11.00	Valley S. E
10.00	Raised mound of Earth 2½ feet high from pit 24 + 30 + 12 in deep for 6 cor to Sec 25. 30. 31 and 36 Land Sand hills & Valley Soil 2nd & 3rd Rate.
	North on a true line bet Sec 25 and 30 Va 13° 30' E
9.85	North Slope River S. E
13.15	North bank of River S. E.
40.00	Raised mound of Earth 2½ feet high from pit 24 + 30 + 12 in deep for 1/4 Sec. Cor.

Bet Ranges 27 & 28 W. Town 27 N.

Chains	
74.00	Enter Land hills
80.00	Raised mound of Earth 2½ feet high from pit 24 + 30 + 12 in deep for Cor to Sec 19. 24. 25. 30.
	Land Sand hills & Valley Soil 2nd & 3rd Rate.
	North on a true line bet Sec 19 and 24. Va 13° 30' E
40.00	Raised mound of Earth 2½ feet high from pit 24 + 30 + 12 in deep for ¼ Sec Cor.
80.00	Raised mound of Earth 2½ feet high from pit 24 + 30 + 12 in deep for Cor to Sec. 13. 18. 19. 24
	Land Sand hills Soil 3rd Rate.

Bet Ranges 27 & 28 Town 27 N.

Chains	
	North on a true line bet Sec. 13 and 18 Va 13° 30' E
40.00	Raised mound of Earth 2½ feet high from pit 24 + 30 + 12 in deep for ¼ Sec. Cor.
80.00	Raised mound of Earth 2½ feet high from pit 24 + 30 + 12 in deep for Cor to Sec 7. 12. 13 & 18.
	Land Sand hills Soil 3rd Rate.
	North on a true line bet Sec 7 and 12 Va 13° 30' E
40.00	Raised mound of Earth 2½ feet high from pit 24 + 30 + 12 in deep for ¼ Sec Cor.
80.00	Raised mound of Earth 2½ feet high from pit 24 + 30 + 12 in deep for Cor to Sec 1. 6. 7 and 12
	Land Sand hills Soil 3rd Rate.

Bet Ranges 27 & 28 Town 27 N.

Chains	
	North on a true line bet Sec 1 and 6 Va 13° 30' E
35.00	Leave low sand hills and Enter Marsh SE
40.00	1/4 Sec Cor Falls in Marsh, and therefore cannot be established SE
64.00	Leave Marsh and. Raised mound of Earth 2½ feet high from pits 24 + 30 + 12 in deep for Witness Corner, 24 ch. N. of true point
80.00	Raised mound of Earth 3 ft high from pits 30 + 30 + 12 in deep for Cor to Town Ships 27 and 28 North of Ranges 27 and 28 West. Sand mostly Sand hills Soil 3rd Rate

Aug 12th 1874

Bet Ranges 27 & 28 Town 27 N.

Chains

Bet Towns 27 & 28 Range 27 W

Chains

From the Cor to Township 27 and 28 North of Ranges 27 and 28 West Irun East on a random line along the South boundaries of Sections 31. 32. 33. 34. 35 & 36.

Va 13° 30' E

And at Every 40 and 80 Chains set temporary mile and half mile Cor. and at 5 miles 78 Chs and 20 Links Intersect at a point 115 Links North of Cor to Townships 27 and 28 North of Ranges 26 and 27 West.

Therefore my Correction will be 180 Links West and 19 Links South per mile

And my Course will be N. 89° 52' West.

Bet Towns 27 & 28 Range 27 W.

Chains

N 89° 52' West on a true line bet Sec 1 and 36.

Va 13° 30' E

40.00 Raised mound of Earth 2½ feet high from pits 24 + 30 + 12 in deep for ¼ Sec Cor. And Enter Low Sand hills.

80.00 Raised mound of Earth 2½ feet high from pits 24 + 30 + 12 in deep for Cor to Sec 1. 2. 35. 36.

Sand mostly Sand hills

Soil 3rd Rate.

N 89° 52' West on a true line bet Sec 2 and 35

Va 13° 30' E

40.00 Raised mound of Earth 2½ feet high from pits 24 + 30 + 12 in deep for ¼ Sec Cor.

80.00 Raised mound of Earth 2½ feet high from pits 24 + 30 + 12 in deep for Cor to Sec 2. 3. 34 and 35

Sand sand hills

Soil 3rd Rate.

Bet Towns 27 & 28 Range 27 W.

Chains	
	N. 89° 52' West on a true line bet Sec 3 & 34 Va 13° 30' E
40.00	Raised mound of Earth 2½ feet high from pits 24 + 30 + 12 in deep for 1/4 Sec Cor.
65.00	Enter Valley. S. E.
80.00	Raised mound of Earth 2½ feet high from pits 24 + 30 + 12 in deep for Cor to Sec 3. 4. 33. & 34
	Land Sand hills Soil 3rd Rate.
	N 89°. 52' West on true line bet Sec 4 and 33. Va 13° 30' E
40.00	Raised mound of Earth 2½ feet high from pits 24 + 30 + 12 in deep for 1/4 Sec Cor.

Bet Towns 27 & 28 Range 27 W.

Chains	
80.00	Raised mound of Earth 2½ feet high from pits. 24 + 30 + 12 in deep for Cor to Sec 4. 5. 32 & 33. Land Valley Soil Good 2nd Rate.
	N 89° 52' West on a true line bet Sec 5 and 32. Va 13° 30' E
40.00	Raised mound of Earth 2½ feet high from pits 24 + 30 + 12 in deep for 1/4 Sec Cor.
65.00	Enter Sor Sand hills N.W. & S.E.
80.00	Raised mound of Earth 2½ feet high from pits 24 + 30 + 12 in deep for Cor to Sec 5. 6. 31 and 32.
	Land Valley & Sand hills Soil 2nd 3rd Rate

Bet Towns 27 & 28 Range 27 W.

Chains	
	R 89° 52' West on a true line bet Sec 6 & 31 Va 13° 30' E.
40.00	Raised mound of Earth 2½ feet high from pit 24 + 30 & 12 in dep for. 1/4 Sec Cor.
78.20	Cor to Townships 27 and 28 North of Ranges 27 and 28 West.

Aug 12th 1874

General description of Township 27 North Range 27 West

The North Loup River Passes throug the South West part of this Township

The rest is dry sand ridges without wood or water

Bet Towns 27 & 28 Range 27 W.

Chains

Bet Ranges 27 & 28 W. Town 28 N.

Chains	
	From the Cor to Townships 27 and 28 North of Ranges 27 and 28 West Run North on a true line betw Sec 31 & 36 Va 13° 30' E
40.00	Raised mound of Earth 2½ feet high from pit 24 + 30 + 12 in deep for ¼ Sec Cor
80.00	Raised mound of Earth 2½ feet high from pit 24 + 30 + 12 in deep for Cor to Sec 25. 30. 31. 36 Land Sand hills Soil 3rd Rate
	North on a true line betw Sec 25 and 30 Va 13° 30' E
40.00	Raised mound of Earth 2½ feet high from pit 24 + 30 + 12 in deep for ¼ Sec Cor.

Bet Ranges 27 & 28 W. Town 28. N.

Chains	
80.00	Raised mound of Earth 2½ feet high from pit 24 + 30 + 12 in deep for Cor to Sec 19. 24 25 and 30 Land Sand hills Soil 3rd Rate
	North on a true line betw Sec 19 and 24. Va 13° 30' E
40.00	Raised mound of Earth 2½ feet high from pit 24 + 30 + 12 in deep for ¼ Sec Cor.
50.00	Valley S. E
60.00	Slough Water 4 ft deep
65.50	Leave Slough. S.E.
80.00	Raised mound of Earth 2½ feet high from pit 24 + 30 + 12 in deep for Cor to Sec 19. #24.3-15 Situated in Edge of Valley Enter Sand hills Land Valley & Sand hills Soil 2nd & 3° Rates.

Bet Ranges 27 & 28 W. Town 28 N.

Chains

North on a true line bet Sec 13 and 18
Va 13° 30' E

40.00 Raised mound of Earth 2½ feet high from pits 24 + 30 + 12 in deep for ¼ Sec Cor

80.00 Raised mound of Earth 2½ feet high from pits 24 + 30 + 12 in deep for Cor to Sec 7. 12. 13. 18
Land Sand hills
Soil 3rd Rate

North on a true line bet Sec 7 and 12.
Va 13° 30' E

40.00 Raised mound of Earth 2½ feet high from pits 24 + 30 + 12 in deep for ¼ Sec Cor.
And Leave Sandhills Valley. S. E.

Bet Ranges 27 & 28 W. Town 28 N.

Chains

80.00 Raised mound of Earth 2½ feet high from pits 24 + 30 + 12 in deep for Cor to Sec 1. 6. 7. 12
Land Valley & Sandhills
Soil 2d & 3d Rates

North on a true line bet Sec 1 and 6
Va 13° 30' E

40.00 Raised mound of Earth 2½ feet high from pits 24 + 30 + 12 in deep for ¼ Sec Cor.

78.04 Intersected the 7th Standard Parallell North at a point 2.24 ch. East of the cor. to Sec. 31 and 32 Township 29 North of Range 27 West and raised a mound of Earth 3 feet high from three pits 30 x 30 x 12 in deep for a closing cor. to Sec. 1 and 6 Township 28 North of Ranges 27 & 28 W.
August 13th 1874

Bet Ranges 27 & 28 W. Town 28 N

Chains	
	General description of Township 28 North Range 27 West This Township is a sameness of dry sand ridges

Bet Ranges 28 & 29 W Town 25 N.

Chains	
	From the cor to Town Ships ~~24 and~~ 25 North of Ranges 28 and 29 West on 6th Standard parallel. North. Dim North on a true line bet Sec 31 and 36. Va 13° 30' E.
40.00	Raised mound of Earth 2½ feet high from pit 24 + 30 + 12 in depth for ¼ Sec cor.
80.00	Raised mound of Earth 2½ feet high from pit 24 + 30 + 12 in depth for cor to Sec 25. 30. 31. 36.
	Sand Sand hills Soil 3rd Rate.

Bet Ranges 28 & 29 W. Town 25 N.

Chains	
	North on a true line bet Sec 25 and 30 Va 13° 30' E
40.00	Raised mound of Earth 2½ feet high from pits 24 + 30 + 12 in deep for ¼ Sec Cor.
80.00	Raised mound of Earth 2½ feet high from pits 24 + 30 + 12 in deep for Cor to Sec 19, 24, 25, 30 Land Sand hills Soil 3rd Rate
	North on a true line bet Sec 19 and 24 Va 13° 30' E.
40.00	Raised mound of Earth 2½ feet high from pits 24 + 30 + 12 in deep for ¼ Sec Cor.
80 00	Raised mound of Earth 2½ feet high from pits 24 + 30 + 12 in deep for Cor to Sec 13. 18. 19. 24 Land Sand hills Soil 3rd Rate.

Bet Ranges 28 & 29 W Town 25 N.

Chain	
	North on a true line bet Sec 13 and 18 Va 13° 30' E
40.00	Raised mound of Earth 2½ feet high from pits 24 + 30 + 12 in deep for ¼ Sec. Cor.
80.00	Raised mound of Earth 2½ feet high from pits 24 + 30 + 12 in deep for Cor to Sec 7. 12. 13. 18 Land Sand hills Soil 3rd Rate.
	North on true line bet Sec 7 and 12 Va 13° 30' E
40.00	Raised mound of Earth 2½ feet high from pits 24 + 30 + 12 in deep for ¼ Sec. Cor.
52.00	Valley. W. E
72.00	Sand hills
80.00	Raised mound of Earth 2½ feet high from pits 24 + 30 + 12 in deep for Cor to Sec 1. 6. 7. 12. Land Valley and Sand Hills Soil 2nd & 3rd Rate.

Bet Ranges 28 & 29 W Town 25 N.

Chains	
	North on a true line bet Sec 1 and 6
	Va 13° 30' E
40.00	Raised mound of Earth 2½ feet high from pit 24 + 30 + 12 in deep for ¼ Sec, Cor
46.00	Enter Valley S. E
80.00	Raised mound of Earth 3 ft high from pit 30 + 30 + 12 in deep for Cor to Townships 25 and 26 North of Ranges 28 and 29 West.
	Land Valley & Sand hills
	Soil 2d & 3d Rate.

Bet Ranges 28 & 29 W. Town 25 N.

Chains	

Bet Towns 25 & 26 Range 28. W.

Chains

From the corner to Town Ships 25 and 26 North of Ranges 28 and 29 West.

Run East on a random line along the South boundaries of Sections 31 32 33. 34 35 and 36

Va 13° 30' E

And at every 40 and 80 Chains set temporary stake and half mile corner and at 5 Miles 79 chains and 50 Links Intersect at a point 110 Links South of Cor to Townships 25 and 26 North of Ranges 27 and 28 West therefore my Correction will be 50 Links West and 18½ Links North per mile And my Course will be S. 89° 52' West.

Bet Towns 25 & 26 Range 28. W.

Chains

S. 89°. 52' West on a true line bet Sec 1 and 36

Va 13° 30' E

40.00 Raised mound of Earth 2½ feet high from pit 24 + 30 + 12 in dep for ¼ Sec Cor.

80.00 Raised mound of Earth 2½ feet high from pit 24 + 30 + 12 in dep for Cor to Sec. 1. 2. 35. 36.

Land Sand hills

Soil 3rd Rate.

S. 89° 52' West on a true line bet Sec 2 and 35

Va 13° 30' E

40 00 Raised mound of Earth 2½ feet high from pit 24 + 30 + 12 in dep for ¼ Sec Cor.

80 00 Raised mound of Earth 2½ feet high from pit 24 + 30 + 12 in dep for Cor to Sec 2. 3. 34. 35.

Land Sand hills

Soil 3rd Rate.

Bet Towns 25 & 26 Range 28

Chains	
	S 89° 52' West on a true line bet Sec 3 and 34 Va 13° 30' E
40.00	Raised mound of Earth 2½ feet high from pit 24 + 30 + 12 in diap for ¼ Sec Cor
80.00	Raised mound of Earth 2½ feet high from pit 24 + 30 + 12 in diap for Cor to Sec 3. 4. 33 and 34
	Sand Sand hills Soil 3rd Rate.
	S 89° 52' West on a true line bet Sec 4 & 33 Va 13° 30' E
40.00	Raised mound of Earth 2½ feet high from pit 24 + 30 + 12 in diap for ¼ Sec. Cor
52.00	Enter Valley. S. E
80.00	Raised mound of Earth 2½ feet high from pit 24 + 30 + 12 in diap for Cor to Sec 4. 5. 32 & 33
	Sand Valley & Sand hills Soil 2 & 3 Rates

Bet Towns 25 & 26 Range 28 W.

Chains	
	S 89° 52' West on a true line bet Sec 5 and 32. Va 13° 30' E
38.00	Enter Sand Hills. S.E
40.00	Raised mound of Earth 2½ feet high from pit 24 + 30 + 12 in diap for ¼ Sec Cor.
80.00	Raised mound of Earth 2½ feet high from pit 24 + 30 + 12 in diap for Cor to Sec 5. 6. 31 and 32
	Sand Sand Hills Soil 3rd Rate.
	S 89° 52' West on a true line bet Sec 6 and 31 Va 13° 30' E
20.00	Enter Valley. S.E
40.00	Raised mound of Earth 2½ feet high from pit 24 + 30 + 12 in diap for ¼ Sec. Cor.
74.00	Valley S.W. & S.E.
79.50	Corner to Townships 25 and 26 North of Ranges 28 and 29 West.
	Sand Valley & Sand Hills Soil 2 & 3 Rates.

(August 15th 1874)

Bet Towns 25 & 26 Range 28 W.

Chains

General description of Township 25 North Range 28 West.

This Township is a sameness of dry sand ridges running N. W. and S. E. with a fair growth of grass but with out wood or water

Bet Ranges 28, 29 Town 26 N.

Chains

From the corner to Townships 25 and 26 North of Ranges 28 and 29 West

Run North on a true line bet Sec 31 and 36

Va 13° 30' E

1.00 Sand Hills

24.00 Valley. S. E.

40.00 Raised mound of Earth 2½ feet high from pit 24 + 30 + 12 in deep for ¼ Sec. Cor.

70.00 Raised mound of Earth 2½ feet high from pit 24 + 30 + 12 in deep for Cor to Sec 25. 30. 31 and 36.

Sand Valley.

Soil 2nd Rate.

North on a true line bet Sec 25 and 30

Va 13° 30' E

40.00 Raised mound of Earth 2½ feet high from pit 24 + 30 + 12 in deep for ¼ Sec Cor.

Bet Ranges 28 & 29 W. Town 26 N.

Chains	
45.00	Sand Hills
80.00	Raised mound of Earth 2½ feet high from pit 24 + 30 + 12 in deep for Cor to Sec. 19. 24. 25 and 30. Land Valley & Sand Hills Soil 2° & 3° Rates.
	North on a true line bet Sec 19 and 24 Va 13° 30' E
Enter 37.00	Valley
40.00	Raised mound of Earth 2½ feet high from pit 24 + 30 + 12 in deep for ¼ Sec. Cor.
Enter 47.00	Sand Hills
80.00	Raised mound of Earth 2½ feet high from pit 24 + 30 + 12 in deep for Cor to Sec 13. 18. 19. 24 Land Valley & Sand Hills Soil 2° & 3° Rates.

Bet Ranges 28 & 29 W. Town 26 N.

Chain	
	North on a true line bet Sec 13 and 18 Va 13° 30' E
40.00	Raised mound of Earth 2½ feet high from pit 24 + 30 + 12 in deep for ¼ Sec Cor.
80.00	Raised mound of Earth 2½ feet high from pit 24 + 30 + 12 in deep for Cor to Sec. 7. 12. 13 & 18. Land Sand Hills Soil 3rd Rate.
	North on a true line bet Sec 7 and 12 Va 13° 30' E.
40.00	Raised mound of Earth 2½ feet high from pit 24 + 30 + 12 in deep for ¼ Sec Cor.
80.00	Raised mound of Earth 2½ feet high from pit 24 + 30 + 12 in deep for Cor to Sec. 1. 6. 7 and 12. Land Sand Hills Soil 3° Rate.

Bet Ranges 28 & 29 Town 26 N

Chains	
	North on a true line bet Sec 1 and 6 Va 13° 30' E
40.00	Raised mound of Earth 2½ feet high from pit 24 + 30 + 12 in diep for ¼ Sec Cor.
42.00 Enter	Valley. E.
74.00 Enter	Sand Hills E
80.00	Raised mound of Earth 3 ft high from pit 30 + 30 + 12 in deep for Cor to Township 26 and 27 North of Ranges 28 and 29 West.

Land Sand Hills & Valley
Soil 2 & 3 Rate

Bet Ranges 28 & 29 W. Town 26 N.

Chains	

Bet Towns 26 & 27 Range 28 W.

Chains

From the Corner to Town Ships 26 and 27 North of Ranges 28 & 29 West Run East on a random line along the South Boundaries of Sections 31. 32 33. 34 35. 36

Va 13° 30 E.

And at Every 40 and 80 Chains set temporary mile and half mile Corners and at 5 Miles 78 Chains 80 Links Intersect at a point 140 Links South of Cor to Townships 26. 27 North of Ranges 27 and 28 West

Therefore my correction will be 120 Links West and 23 1/3 Links North per Mile And my Course will be S. 89° 50' West.

Bet Towns 26 & 27 Range 28 W.

Chains

S. 89°. 50' West on a true line bet Sec. 1 and 36

Va 13° 30' E.

40.00 Raised mound of Earth 2½ feet high from pit 24 + 30 + 12 in deep for ¼ Sec Cor.

75.00 Enter Valley S.W.

78.00 Edge of Alkali Pond NW & SE

And as the point for Cor to Sec 1. 2. 35 and 36 fall in pond I establish it at this point by Raising mound of Earth 2½ feet high from pit 24 + 30 + 12 in deep for Cor to Sec 1. 2. 35 and 36

W.C. 2 chs. E of true point

Land Valley & Sand Hills

Soil 2° & 3° Rate

From the point for cor to Secs. 1. 2. 35 & 36 I run

S. 89° 50' West on true line bet Sec 2 and 35

Va 13° 30' E.

9.00 Leave Pond W.W. & S.E.

26.00 Sand Hills S.E.

Bet Towns 26 & 27 Range 28 W.

Chains	
40.00	Raised mound of Earth 2½ feet high from pit 24 + 30 + 12 in deep for ¼ Sec, Cor
80.00	Raised mound of Earth 2½ feet high from pit 24 + 30 + 12 in deep for Cor to Sec. 2. 3. 34 & 35
	Land mostly Sand Hill Soil 3rd Rate.
	S 89° 50' West on a true line bet Sec 3 and 34 Va 13° 30' E
40.00	Raised mound of Earth 2½ feet high from pit 24 + 30 + 12 in deep for ¼ Sec, Cor.
80.00	Raised mound of Earth 2½ feet high from pit 24 + 30 + 12 in deep for Cor to Sec. 3. 4. 33. 34
	Land Sand Hill Soil 3rd Rate.

Bet Towns 26 & 27 Range 28 W.

Chains	
	S 89° 50' West on a true line bet Sec 4 and 33. Va 13° 30' E
40.00	Raised mound of Earth 2½ feet high from pits 24 + 30 + 12 in deep for ¼ Sec Cor.
80.00	Raised mound of Earth 2½ feet high from pit 24 + 30 + 12 in deep for Cor to Sec 4. 5. 32 & 33.
	Land Sand Hill Soil 3rd Rate
	S 89° 50' West on a true line bet Sec 5 and 32. Va 13° 30' E
40.00	Raised mound of Earth 2½ feet high from pits 24 + 30 + 12 in deep for ¼ Sec Cor.
80.00	Raised mound of Earth 2½ feet high from pit 24 + 30 + 12 in deep for Cor to Sec 5. 6. 31 and 32.
	Land Sand Hills Soil 3rd Rate.

Bet Towns 26 & 27 Range 28 W

Chains

S. 89° 50' West on a true line bet Sec 6 and 31.
Va 13° 30' E.

Enter
12.00 Valley. S. E

40.00 Raised mound of Earth 2½ feet high from pits 24 & 30 & 12 in deep for ¼ Sec Cor.

Enter
54.00 Sand Hills S.E.

78.80 Cor to Townships 26 and 27 North of Ranges 28 and 29 West.

Sand Valley & Sand Hill
Soil 2° 3° Rate.

August 16th 1874

Bet Towns 26 & 27 Range 28 W.

Chains

General description of Township 26 North Range 28 West.

This Township is watered by a small Sleighy stream which rises about the centre of the Township and leaves it in SEC. 18 is pretty well adopted to grazing

Bet Ranges 28 & 29 W. Town 27 N.

Chains	
	From the corner to Town Ships 26 and 27 North of Ranges 28 and 29 West Run North on a true line between Sec. 31 and 36 Va 13° 30' E
40.00	Raised mound of Earth 2½ feet high from pit 24 + 30 + 12 in deep for ¼ Sec cor.
	And Enter Soupe Valley.
75.20	Creek 6 links wide. S. E.
77.30	Same creek.
79.00	Same creek.
80.00	Raised mound of Earth 2½ feet high from pit 24 + 30 + 12 in deep for cor to Sec. 25. 30. 31. 36.
	Sand Land Hills & Valley Soil 2° & 3° Rate.

Bet. Ranges 28 & 29 W. Town 27 N.

Chains	
	North on a true line between Sec 25 and 30 Va 13° 30' E
40.00	Raised mound of Earth 2½ feet high from pit 24 + 30 + 12 in deep for ¼ Sec cor.
65.16	Soupe River. Course S. E.
67.84	~~Opposite~~ North bank of River. S E
80.00	Raised mound of Earth 2½ feet high from pit 24 + 30 + 12 in deep for cor to Sec 19. 24. 25 & 30.
	Sand Valley Soil 2° Rate.
	North on a true line between Sec. 19 and 24 Va 13° 30' E
40.00	Raised mound of Earth 2½ feet high from pit 24 + 30 + 12 in deep for ¼ Sec cor.
48.00	Sand Hills E & O

Bet Ranges 28 & 29 Town 27 N

Chains	
80.00	Raised mound of Earth 2½ feet high from pits 24 + 30 + 12 in deep for Cor to Sec. 13. 18. 19 & 24
	Sand Valley & Sand Hills Soil 2 & 3 Rate.
	North on a true line bet Sec. 13 and 18 Va 13° 30' E.
40.00	Raised mound of Earth 2½ feet high from pits 24 + 30 + 12 in deep for 1/4 Sec Cor.
68.00	Valley S. E
80.00	Raised mound of Earth 2½ feet high from pits 24 + 30 + 12 in deep for Cor to Sec. 7. 12. 13. 18.
	Sand Valley & Sand Hills Soil 2 & 3 Rate.

Bet Ranges 28 & 29 W. Town 27 N.

Chains	
	North on a true line bet Sec 7 and 12 Va 13° 30' E
40.00	Raised mound of Earth 2½ feet high from pits 24 + 30 + 12 in deep for 1/4 Sec. Cor.
55.00	Sand Hills.
80.00	Raised mound of Earth 2½ feet high from pits 24 + 30 + 12 in deep for Cor to Sec. 1. 6. 7 and 12.
	Sand Valley & Sand Hill Soil 2 & 3 Rates.
	North on a true line bet Sec. 1 and 6. Va 13° 30' E
40.00	Raised mound of Earth 2½ feet high from pits 24 + 30 + 12 in deep for 1/4 Sec. Cor.
80.00	Raised mound of Earth ~~2½~~ ft high from pits 30 + 30 + 12 in deep for Cor to Townships 27 and 28 North of Ranges 28 and 29 West.
	Sand ~~Sand Hill~~ Soil 3 Rate

Bet Ranges 28 & 29 W Town 27

Chains

Bet Towns 27 & 28 Range 28 W

Chains

From the corner to Town ships 27 and 28 North of Range 28 and 29 West of 6th P. M.

Run East on a random line along the South boundaries of Sections 31. 32. 33. 34. 35 and 36.

Va 13°. 30' E

And at every 40 and 80 Chains set temporary mile and half mile corners, and at 5 miles 77 Chains and 60 Links Intersect at a point 66 Links North of Cor to Townships 27 and 28 North of Ranges 27 and 28 West

Therefore my correction will be 240 Links West and 11 Links South per Mile

And my Course will be.

N. 89°. 55' West.

Bet Towns 27 & 28 Range 28 W

Chains

N. 89° 55' West on a true line bet Sec. 1 and 36
Va 13° 33' E

40.00 Raised mound of Earth 2½ feet high from pit 24 + 30 + 12 in deep for ¼ Sec Cor

80.00 Raised mound of Earth 2½ feet high from pit 24 + 30 + 12 in deep for Cor to Sec 1. 2. 35 and 36.
Sand Sand Hills
Soil 3rd Rate.

N 89° 55 West on a true line bet Sec. 2 and 35
Va 13° 33' E

Entered
15.00 Valley S. E
Entered
19.00 Slough. S E
21.00 Seare Slough. S.E.
22.00 Seare Valley. S. E. Enter Sand Hills.
40.00 Raised mound of Earth 2½ feet high from pit 24 + 30 + 12 in deep for ¼ Sec Cor

Bet Towns 27 & 28 Range 28 W.

Chains

80.00 Raised mound of Earth 2½ feet high from pit 24 + 30 + 12 in deep for Cor to Sec. 2. 3. 34 & 35
Sand Valley & Sand Hills
Soil 2nd & 3rd Rates.

N. 89° 55' West on a true line bet Sec. 3 & 34
Va 13° 33' E

Entered
5.00 Valley. S. E
50 Entered Sand Hills SE
.00 Raised mound of Earth 2½ feet high from pit 24 + 30 + 12 in deep for ¼ Cor to Sec
.00 Raised mound of Earth 2½ feet high from pit 24 + 30 + 12 in deep for Cor to Sec 3. 4. 33 and 34
This Corner fall on the Summit of a high Sand peak.
Sand Valley & Sand Hills
Soil mostly 3rd Rate.

Bet Towns 27 & 28 Range 28 W

Chains

N. 89° 55' West on a true line bet Sec. 4 & 33
Va 13° 33' E

40.00 Raised mound of Earth 2½ feet high from pit 24 + 30 + 12 in deep for ¼ Sec Cor.

80.00 Raised mound of Earth 2½ feet high from pit 24 + 30 + 12 in deep for Cor to Sec 4, 5, 32, 33 on Edge of low sand hills S. E. and Sand Hills
Soil 3rd Rate.

N. 89° 55' West on a true line bet Sec. 5 and 32.
Va 13° 33' E
Enter Valley this point S. E.
~~Raised~~ Marsh. Dry.

40.00 Raised mound of Earth 2½ feet high from pit 24 + 30 + 12 in deep for ¼ Sec Cor.

Bet Towns 27 & 28 Range 28 W

Chains

80.00 Raised mound of Earth 2½ feet high from pit 24 + 30 + 12 in deep for Cor to Sec 5. 6. 31 and 32
Sand Valley
Soil good 3rd Rate

N 89°. 55' West on a true line bet Sec. 6 & 31
Va 13° 33' E

32.00 Leave Dry Marsh.

33.00 Sand Hills

40.00 Raised mound of Earth 2½ feet high from pit 24 + 30 + 12 in deep for ¼ Sec Cor

77.60 Cor to Township 27 and 28 North of Ranges 28 and 29 West

Sand Valley & Sand Hills
Soil 2nd & 3rd Rate

August 17th 1874

Bet Towns 27 & 28 Range 28 W

Chains

General description of Township 27 North Range 28 West

This Township is well watered by the North Loup River in the south part which runs almost Parallel with the south Boundary and also by a small stream which enters it in Sec. 31. and is well adopted for grazing

Bet. Ranges 28 & 29 W. Town 28 N.

Chains

From the corner to Town Ships 27 and 28 North of Ranges 28 and 29 West Town North on a true line bet Sec 31 and 36.

Va 13°. 30' E

40.00 Raised mound of Earth 2½ feet high from pits 24 + 30 + 12 in dep for 1/4 Sec Cor.

80.00 Raised mound of Earth 2½ feet high from pits 24 + 30 + 12 in dep for Cor to Sec. 25. 30. 31. 36

Sand Sand Hills
Soil 3rd Rate

Bet Ranges 28 & 29 Town 28 N

Chains

North on a true line bet Sec. 25 and 30
Va 13° 36' E

40.00 Raised mound of Earth 2½ feet high from pit 24 + 30 + 12 in deep for ¼ Sec Cor.

80.00 Raised mound of Earth 2½ feet high from pit 24 + 30 + 12 in deep for Cor to Sec. 19. 24. 25. 30.
Land Sand Hill
Soil 3rd Rate

North on a true line bet Sec. 19 and 24
Va 13° 36' E

40.00 Raised mound of Earth 2½ feet high from pit 24 + 30 + 12 in deep for ¼ Sec. Cor.

80.00 Raised mound of Earth 2½ feet high from pit 24 + 30 + 12 in deep for Cor to Sec. 13. 18. 19. & 24
Land Sand Hills
Soil 3° Rate

Bet Ranges 28 & 29 Town 28 N

North on a true line bet Sec 13 and 18
Va 13° 36' E

Entry
28.00 Valley S. E.
30.00 Marsh, Dry. S E
38.00 Scare Same S E
40.00 Raised mound of Earth 2½ feet high from pit 24 + 30 + 12 in deep for ¼ Sec. Cor
Entry
65.00 Sand Hills
80.00 Raised mound of Earth 2½ feet high from pit 24 + 30 + 12 in deep for Cor. to Sec. 7. 12. 13 and 18
Land Valley & Sand Hills
Soil 2° & 3° Rates.

North on a true line bet Sec. 7 and 12.
Va 13° 36' E

40.00 Raised mound of Earth 2½ feet high from pit 24 + 30 + 12 in deep for ¼ Sec Cor.

43.00 Entry Valley. E and W.

Bet Ranges 28 & 29. Town 28 N

Chains	
71.00	Entire Sand Hills
80.00	Raised mound of Earth 2½ feet high from pits 24 + 30 + 12 in deep for Cor to Sec. 1-6. 7 & 12 Land Valley & Sand Hills Soil 2d & 3d Rate.
	North on a true line bet Sec. 1 and 6. Va 13° 36' E
40.00	Raised mound of Earth 2½ feet high from pits 24 + 30 + 12 in deep for ¼ Sec Cor.
78.80	Intersected 7th Standard Parallell North at a point chains 8.90 East of the Cor. to Secs. 31 and 32, Township 29 North Range 28 West and raise a mound of Earth 3 feet high from 3 pits 30 × 30 × 12 in deep for a closing Cor. to Secs. 1 and 6. Town 28 North Ranges 28 and 29 W. Land sand hills soil 3d rate

August 18th 1874

Bet Ranges 28 & 29 Town 28 N.

Chains

General description of Township 28 North Range 28 West

This Township is a sameness of sand hills with a 3d rate soil

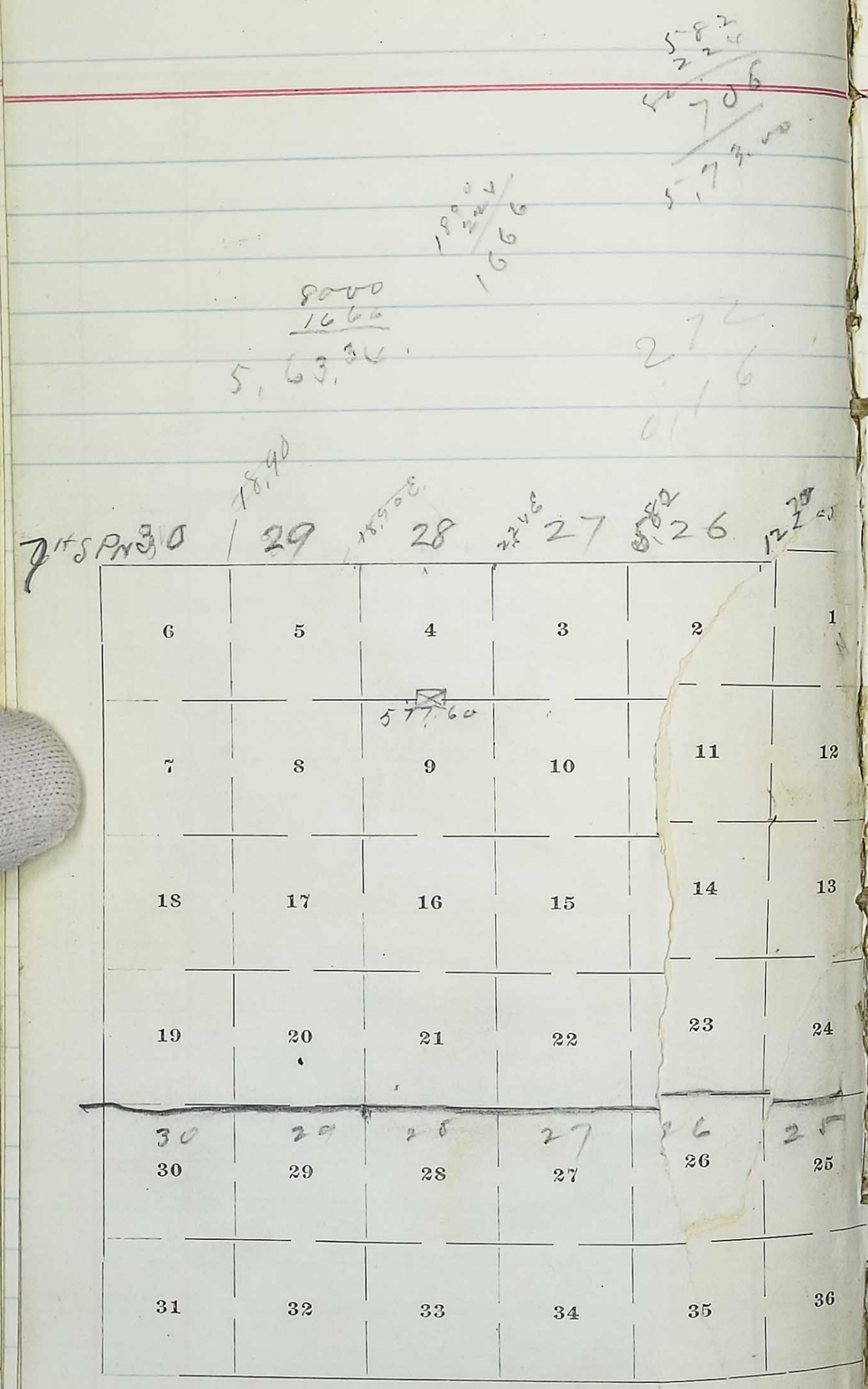

Township 25 North Bet. Ranges 29 and 30 West

Begin at the post, the Established Corner to Township ~~24 and~~ 25 North on the 6th Standard Parallel North Bet. Ranges 29 and 30 West and run North bet. Secs. 31 and 36

Va. Try Burts.

Improved Solar Compass 13° 30' East

40.00 Raised mound of Earth 2½ feet high from pits 18 × 24 in × 12 in deep for 1/4 Sec. Cor.

80.00 Raised mound of Earth 2½ feet high from pits 18 × 24 × 12 in deep for Cor. to Secs. 25. 30. 31 and 36

Land Sand hills

Soil 3d rate

Towns 25 North Bet. Ranges 29 and 30

North Bet. Secs. 25 and 30
Va. 13° 30' E.

40.00 Raised mound of Earth 2 1/2 feet high from pits 18 × 24 × 12 in. deep for a 1/4 Sec. Cor.

80.00 Raised a mound of Earth 2 1/2 feet high from pits 18 × 24 × 12 in. deep for cor. to Secs. 19. 24. 25 and 30

Land sand hills
Soil 3d rate

North Bet. Secs. 19 and 24
Va. 13° 31' E.

40.00 Raised mound of Earth 2 1/2 feet high from pits 18 × 24 × 12 in deep for a 1/4 Sec. Cor.

80.00 Raised mound of Earth 2 1/2 feet high from pits 18 × 24 × 12 in deep for a Cor. to Secs. 13. 18. 19 and 24

Land sand hills
Soil 3d Rate

North Bet. Secs. 13 and 18
Va. 13° 30' E.

40.00 Raised mound of Earth 2 1/2 feet high from pits 18 × 24 × 12 in. deep for a 1/4 Sec. Cor.

80.00 Raised mound of Earth 2 1/2 feet high from pits 18 × 24 × 12 in deep for Cor. to Secs. 7. 12. 13 and 18

Land sand hills
Soil 3d rate

North Bet. Secs. 7 and 12
Va. 13° 30' East

40.00 Raised mound of Earth 2 1/2 feet high from pits 18 × 24 × 12 in. deep for 1/4 Sec. Cor.

80.00 Raised mound of Earth 2 1/2 feet high from pits 18 × 24 × 12 in. deep for a Cor. to Secs. 1. 6. 7 and 12

Land sand hills
Soil 3d Rate

Township 25 North Bet. Ranges 29 & 30

	North Bet. Sec. 1 and 6 Va. 13° 30' E.
40.00	Raised mound of Earth 2½ feet high from pits 18 x 24 x 12 in. deep for a 1/4 Sec. Cor.
80.00	Raised mound of Earth 2½ feet high from pits 30 x 30 x 12 in. deep for Cor. to Township 25 and 26 North of Ranges 29 and 30. West
	Land sand hills soil 3d Rate

Bet. Townships 25 and 26 N. Range 29 W.

From the corner to Township 25 and 26 North Ranges 29 and 30 West

I run East on a Random line Bet. Townships 25 and 26 North Range 29

Variation 13° 30' E.

I set temporary mile and ½ mile corners at 40 and 80 ch. and at 6 miles and — chains and 70 lk. Intersect East Boundary of Township at a point 6158 lk. South of Cor. to Townships 25 and 26 N. Ranges 28 and 29 West

Therefore the correction will be 78 lk. East and 25 lk. North per mile and my correction will be

S. 89° 49' West

Bet. Towns 25 and 26 Range 29.

S. 89° 49' West Bet. 1st and 36
Va. 13° 30' E

40.00 Raised mound of Earth 2½ feet high from pits 18 x 24 x 12 in deep for 1/4 Sec. cor

80.00 Raised mound of Earth 2½ feet high from pits 18 x 24 x 12 in deep for cor. to Sec.
1. 2. 35 and 36

Land sand hills
Soil 3d rate

S. 89° 49' West Bet Sec. 2 and 35
Va. 13° 30' E.

40.00 Raised mound of Earth 2½ feet high from pits 18 x 24 x 12 in. deep for a. 1/4 Sec. cor.

80.00 Raised mound of Earth 2½ feet high from pits 18 x 24 x 12 in deep for cor. to Sec. 2. 3. 34 and 35

Land sand hills
Soil 3d Rate

Bet Towns 25 and 26 Range 29 W.

S. 89° 49' West Bet Sec. 3 and 34
Va. 13° 30' E.

40.00 Raised mound of Earth 2½ feet high from pits 18 x 24 x 12 in. deep for a 1/4 Sec. cor.

80.00 Raised mound of Earth 2½ feet high from pits 18 x 24 x 12 in. deep for cor. to Sec. 3. 4. 33 & 34

Land Sand hills
Soil 3d rate

S. 89° 49' West Bet Sec. 4 and 33
Va. 13° 30' E.

40.00 Raised mound of Earth 2½ feet high from pits 18 x 24 x 12 in. deep for a 1/4 Sec. cor.

80.00 Raised mound of Earth 2½ feet high from pits 18 x 24 x 12 in deep for cor. to Sec. 4. 5. 32 & 33

Land sand hills
Soil 3d Rate

Bet Towns 25 and 26. Range 29 W.

S. 89° 49' West Bet. Sec. 5 & 32
Va. 13° 30' E.

40.00 Raised mound of Earth 2½ feet high from pits 18 x 24 x 12 in. deep for. ¼ Sec. Cor.

80.00 Raised mound of Earth 2½ feet high from pits 18 x 24 x 12 in. deep for. Cor. to Sec. 5. 6. 31 and 32

Land sand hills
Soil 3d rate

S. 89° 49' West Bet. Secs. 6 & 31
Va. 13° 30' E.

40.00 Raised mound of Earth 2½ feet high from pits 18 x 24 x 12 in. deep for a ¼ Sec. Cor.

80.00 Cor. to Towns. 25 and 26 North Range 29 and 30 W

Land sand hills Soil 3d Rate

Aug. 9th 1874

General description of

Bet. Ranges 29 and 30. Town. 26 N.

~~From the corner to Secs. 25 & 26. N. Rs. 29 & 30 W. Towns~~

North Bet Sec. 31. and 36
Va. 13° 30' E

40.00 Raised mound of Earth 2½ feet high from pits 18 x 24 x 12 in. deep

80.00 Raised mound of Earth 2½ feet high from pits 18 x 24 x 12 in. deep for. Cor. to Sec. 25. 30. 31 and 36

Land sand hills
Soil 3d rate

North Bet Sec. 25 and 30
Va. 13° 30' E.

40.00 Raised mound of Earth 2½ feet high from pits 18 x 24 x 12 in. deep for a ¼ Sec. Cor.

80.00 Raised mound of Earth 2½ feet high from pits 18 x 24 x 12 in. deep for. Cor. to Sec. 17. 24. 25 and 30

Land sand hills
Soil 3d rate

August 20th

Bet Towns 25 and 26. Range 29 W.

S. 89° 49' West Bet. Sec. 5 & 32
Va. 13° 30' E.

40.00 Raised mound of Earth 2½ feet high from pits 18 × 24 × 12 in. deep for ¼ Sec. Cor.

80.00 Raised mound of Earth 2½ feet high from pits 18 × 24 × 12 in. deep for cor. to Sec. 5. 6. 31 and 32
Land sand hills
Soil 3d rate

S. 89° 49' West Bet. secs. 6 & 31
Va. 13° 30' E.

40.00 Raised mound of Earth 2½ feet high from pits 18 × 24 × 12 in. deep for a ¼ Sec. Cor.

80.70 Cor. to Towns 25 and 26 North Range 29 and 30 W
Land sand hills soil 3d Rate

Aug 20th 1874

General description of

Bet. Ranges 29 and 30. Town. 26 N.

From the cor. to Ts. 25 & 26. N. Rs. 29 & 30 W. Trans

North Bet Sec. 31. and 36
Va. 13° 30' E

40.00 Raised mound of Earth 2½ feet high from pits 18 × 24 × 12 in. deep

80.00 Raised mound of Earth 2½ feet high from pits 18 × 24 × 12 in. deep for cor. to Sec. 25. 30. 31 and 36
Land sand hills
Soil 3d rate

North Bet Sec. 25 and 30
Va. 13° 30' E.

40.00 Raised mound of Earth 2½ feet high from pits 18 × 24 × 12 in. deep for a ¼ Sec. Cor.

80.00 Raised mound of Earth 2½

Township 25 North Range 29 West

This Township is a sameness of sand ridges running S.E. and N.W. and contains no water or timber the soil is 3d rate

Bet. Ranges 29 and 30 Town. 26 N.

North Bet. Sec. 19 and 24
Va. 13° 30' E.

40.00 Raised mound of Earth 2½ feet high from pits 18×24 ×12 in. deep for a ¼ Sec. Cor.

80.00 Raised mound of Earth 2½ feet high from pits 18×24× 12 in. deep for a. Cor. to Sec. 13.18. 19 and 24
Land sand hills
Soil 3d rate

North Bet Sec. 13 and 18
Va. 13° 30' E.

40.00 Raised mound of Earth 2½ feet high from pits 18×24×12 in. deep for ¼ Sec. Cor.

80.00 Raised mound of Earth 2½ feet high from pits 18×24 ×12 in. deep for Cor. to Sec. 7. 12. 13 and 18
Land sand hills
Soil 3d rate

Bet. Ranges 29 and 30 Town. 26 N.

North Bet. Sec. 7 and 12
Va. 13° 30' E.

40.00 Raised mound of Earth 2½ feet high from pits 18×24 ×12 in. deep for a ¼ Sec. Cor.

80.00 Raised mound of Earth 2½ feet high from pits 18×24 ×12 in. deep for a Cor. to Sec. 1. 6. 7 and 12
Land sand hills
Soil 3d rate

North Bet Sec. 1 and 6
Va. 13° 30' E.

40.00 Raised mound of Earth 2½ feet high from pits 18×24 ×12 in. deep for a ¼ Sec. Cor.

80.00 Raised mound of Earth 2½ feet high from pits 30×30 ×12 in deep for Cor. to Towns. 26 and 27 North. Range 29 & 30
Land sand hill
Soil 3d Rate

Bet. Towns 26 and 27 N. Range 29 W.

From the corner to Townships 26 and 27 North Ranges 29 + 30 West.

I run East on a random line Bet. Towns 26 and 27

Variation 13° 30' E.

I set temporary mile and half mile corners at 80 chains and at 5 miles and 74 chains and 80 lks. I intersect the East Boundary of Township at a point 130 lks. South of cor. to Township 26 and 27 Ranges 28 and 29 West

I therefore my correction will be 28 lks West and $21\frac{2}{3}$ lks North per mile and my course will be

N. 89° 51' West

Bet. Towns 26 and 27. Range 29

S. 89° 51' West Bet. Sec. 1 & 36
Va. 13° 30' E.

40.00 Raised mound of Earth 2½ feet high from pits 18 x 24 x 12 in. deep for a ¼ Sec. cor.

80.00 Raised mound of Earth 2½ feet high from pits 18 x 24 x 12 in. deep for cor. to Sec. 1. 2. 35 and 36
Land sand hills
Soil 3d rate

S. 89° 51' West Bet Sec. 2 & 35
Va. 13° 30' E.

40.00 Raised mound of Earth. 2½ feet high from pits 18 x 24. 12 in. deep for a ¼ Sec. cor.

80.00 Raised mound of Earth 2½ feet high from pits 18 x 24 x 12 in. deep for cor. to Sec. 2. 3. 34 and 35
Land sand hills
Soil 3d rate

Bet. Towns 26 and 27 N. Range 29 W.

S. 89° 51' West Bet. Sec. 3 & 34
Va. 13° 30' E.

40.00 Raised mound of Earth 2½ feet high from pits 18 x 24 x 12 in. deep for a ¼ Sec. cor.

80.00 Raised mound of Earth 2½ feet high from pits 18 x 24 x 12 in. deep for a Cor. to Sec. 3. 4. 33 and 34
Land sand hills
Soil 3d rate

S. 89° 51' West Bet Sec. 4 and 33
Va. 13° 30' E.

40.00 Raised mound of Earth 2½ feet high from pits 18 x 24 x 12 in deep for a ¼ Sec. Cor.

80.00 Raised mound of Earth 2½ feet high from pits 18 x 24 x 12 in. deep for a. cor. to Sec. 4. 5. 32 and 33
Land Broken sand hills
Soil 3d Rate

Bet Towns 26 and 27 N. Range 29 W.

S. 89° 51' West Bet Sec 5 and 32

Va. 13° 30' E.

40.00 Raised mound of Earth 2½ feet high from pits 18×24×12 in. deep for a 1/4 Sec. Cor.

80.00 Raised mound of Earth 2½ feet high from pits 18×24×12 in. deep for Cor. to Sec. 5. 6. 31 and 32

Land sand hills

Soil 3d rate

S. 89° 51' West Bet. Sec. 6 and 31

Va. 13° 30' E.

40.00 Raised mound of Earth 2½ feet high from pits 18×24×12 in. deep for a 1/4 Sec. Cor.

79.80 Cor. to Township 26 and 27 North Ranges 29 and 30 West

Land sand hills

(August 21st 1874) Soil 3d rate

X General description of Town 26 North Ranges ...

Bet Ranges 29 and 30 Town 27 N.

From the cor. to Towns 26 & 27 N. Rs. 29 & 30 W. Drew

North Bet Sec. 31 and 36

Va. 13° 30' E.

40.00 Raised mound of Earth 2½ feet high from pits 18×24×12 in. deep for a 1/4 Sec. Cor.

80.00 Raised mound of Earth 2½ feet high from pits 18×24 12 in. deep for a Cor. to Sec. 25. 30. 31 and 36

Land sand hills

Soil 3d rate

North Bet. Sec. 25 & 30

Va. 13° 30' E.

40.00 Raised mound of Earth 2½ feet high from pits 18×24×12 in. deep for a 1/4 Sec. Cor.

80.00 Raised mound of Earth ... North Range 29 West

Pg 164

This Township all sand hills without wood or water

Soil 3d rate

Bet Towns 26 and 27 N. Ran 29

S. 89° 51' West Bet Sec 5 and 32

Va. 13° 30' E.

40.00 Raised mound of Earth 2½ feet high from pits 18×24×12 in. deep for a 1/4 Sec. cor.

80.00 Raised mound of Earth 2½ feet high from pits 18×24×12 in. deep for cor. to Sec. 5. 6. 31 and 32

Land sand hills
Soil 3d rate

S. 89° 51' West Bet. Sec. 6 and 31

Va. 13° 30' E.

40.00 Raised mound of Earth 2½ feet high from pits 18×24×12 in. deep for a

Bet Ranges 29 and 30 Town 27 N.

From the cor. to Towns 26 & 27 N. Rs. 29 & 30 W. Drew

North Bet Sec. 31 and 36

Va. 13° 30' E.

40.00 Raised mound of Earth 2½ feet high from pits 18×24×12 in. deep for a 1/4 Sec. cor.

80.00 Raised mound of Earth 2½ feet high from pits 18×24 12 in. deep for a cor. to Sec. 25. 30. 31 and 36

Land sand hills
Soil 3d rate

North Bet. Sec. 25 & 30

Va. 13° 30' E.

40.00 Raised mound of Earth 2½ feet high from pits 18×24×12 in. deep for a 1/4 Sec. cor.

80.00 Raised mound of Earth 2½ feet high from pits 18×24×12 in. deep for a cor. to Sec. 19. 24. 25 and 30

Land sand hills
Soil 3d rate

Bet Ranges 29 and 30 Town 27 N.

North Bet. Sec. 19 and 20
Va. 13°. 30'. E.

40.00 Raised mound of Earth 2½ feet high from pits 18 x 24 x 12 in. deep for a ¼ Sec. Cor.

80.00 Raised mound of Earth 2½ feet high from pits 18 x 24 x 12 in. deep for Cor. to Sec. 13. 18. 19 and 24

Land sand hills
Soil 3rd rate

Bet. Ranges 29 and 30 Town. 27 N.

North Bet. Sec. 13 and 18
Va. 13°. 30' E.

40.00 Raised mound of Earth 2½ feet high from pits 18 x 24 x 12 in. deep for a ¼ Sec. Cor.

80.00 Raised mound of Earth 2½ feet high from pits 18 x 24 x 12 in. deep for Cor. to Sec. 7. 12. 13 and 18

Land sand hills
Soil 3rd rate

North Bet Sec. 7 and 12
Va. 13°. 30' E.

37.00 Entire Valley Course S. ~~W~~ E.

40.00 Raised mound of Earth 2½ feet high from pits 18 x 24 x 12 in. deep for a ¼ Sec. Cor.

44.76 ~~Sand hills~~ Right Bank of Lewis River Course. S. E.

46.70 Opposite side of Lewis River

55.00 Leave Lewis Valley and enter Sand Hills E. & W.

80.00 Raised mound of earth 2½ ft. high from pits 18 x 24 x 12 in deep for cor to Secs. 1. 6. 7 & 12 Land Sand hills Soil 2nd rate.

Ranges
Bet. Towns. 29 and 30 Town 27 N.

	North Bet. Sec. 1 and 6
	Va. 13° 30' E.
40.00	Raised mound of Earth
	2 1/2 feet high from pits
	18 x 24 x 12 in. deep for a
	1/4 Sec. Cor.
50.00	Enter Valley Course S. W.
80.00	Raised mound of Earth
	2 1/2 feet high from pits
	30 x 30. 12 in. deep for Cor.
	to Township 27 and 28
	North of Ranges 29 and
	30 West
	Land mostly sand hills
	Soil 3d rate

Bet. Towns 27 and

From the cor. to Township
27 and 28 North Ranges
29 and 30 West
Thence
East on a random
along the South Boundary
of Secs. 31. 32. 33. 34. 35 and 36
Va. 13° 30' E.
and at Every 40 and 80 ch.
Set temporary mile and half
mile corners and at 5 miles
and 78 chains and 50 links
I intersect the East Boundary
of the Township at a point
177 links south of cor. to Secs.
Townships 27 and 28 of Range
28 and 29 West
Therefore my correction
will be 150 links West and
29½ links North per mile
And my course will be
S. 89° 47' West

S. 89° 47' West Bet. Sec. 1 & 36 — 1.32
Va. 13° 30' E.
Enter sand hills S E.
40.00 Raised mound of Earth 2½
feet high from pits 18×24
×12 in. deep for a ¼ Sec. cor.
80.00 Raised mound of Earth 2½
feet high from pits 18×24
12 in. deep for a Cor. to
Secs. 1. 2. 35 and 36
Land Pt. half rate 2d half
sand hills soil 3d rate

S. 89° 47' West Bet Sec.
2 and 35 — 31
Va. 13° 30' E.
40.00 Raised mound of Earth 2½
feet high from pits 18×24
×12 in. deep for a ¼ Sec. cor.
80.00 Raised mound of Earth 2½
feet high from pits 18×24
×12 in. deep for a cor. to
Secs. 2. 3. 34 and 35
Land sand hills
Soil 3d rate

Bet. Towns. 27 and 28 Range 29

S. 89° 47' West Bet. Sec.s 31
Va. 13° 30' E.

40.00 Raised mound of Earth
2½ feet high from pits
18 x 24 x 12 in. deep for a
1/4 Sec. cor.

50.00 Raised mound of Earth
2½ feet high from pits
18 x 24 x 12 in. deep for cor. to
Sec.s 3. 4. 33 and 34
Land sand hills
Soil 3d rate

S. 89° 47' West Bet Sec.s
4 and 33
Va. 13° 30' E.

40.00 Raised mound of Earth
2½ feet high from pits
18 x 24 x 12 in. deep for a
1/4 Sec. cor.

80.00 Raised mound of Earth
2½ feet high from pits
18 x 24 x 12 in. deep for cor.
to Sec.s 4. 5. 32 and 33
Land sand hills
Soil 3d rate

Bet. Town.s 27 and 28 Range 29 W.

S. 89° 47' West Bet Sec.s 5 and 32
Va. 13° 30' E.

41.00 Raised mound of Earth
2½ feet high from pits
18 x 24 x 12 in. deep for a
1/4 Sec. cor.

80.00 Raised mound of Earth
2½ feet high from pits
18 x 24 x 12 in. deep for cor.
to Sec.s 5. 6. 31. and 32
Land sand hills
Soil 3d rate

S. 89° 47' West Bet. Sec.s 6 & 31
Va. 13° 30' E.

40.00 Entered valley S.E.
and Raised mound of Earth
2½ feet high from pits 18 x
24 x 12 in. deep for a 1/4 Sec. cor.

78.50 Cor. to Townships 27 and 28
North Ranges 29 and 30
West
Land 1st half sand hill 2d
half level
Soil 3d rate

August 23d 1874

General description of Township 27 North Range 29 West

The North Loup passes through this Township Entering it in Sec. 7 with the Exception of the valley it is Broken sand hills

This Township is well adopted for grazing purposes

Bet. Ranges 29 and 30 Town. 28 N.

North From the Cor. to Townships 27 and 28 North Ranges 29 and 30 West

I run

North on a true line Bet. Secs. 31 and 36

va. 13° East

40.00 Raised mound of Earth 2½ feet high from pits 18 + 24 + 12 in. deep for a ¼ Sec. Cor.

55.00 ~~Raised mound~~ o Enter sand hills

80.00 Raised mound of Earth 2½ feet high from pits 18 + 24 + 12 in. deep for Cor. to Secs. 25. 30. 31 and 36

Land mostly sand hills soil 3d rate

Bet. Ranges 29 and 30 Town. 28 N.

North Bet Sec. 25 and 30
Ra. 13°. E.

40.00 Raised mound of Earth 2½ feet ~~deep~~ high from pits 18 × 24 × 12 in. deep for a 1/4 Sec. cor.

80.00 Raised mound of Earth 2½ feet ~~deep~~ high from pits 18 × 24 × 12 in. deep for a cor. to Sec.
19. 24. 25 and 30
Land sand hills
Soil 3rd rate

Bet Ranges 29 and 30 Town. 28 N.

North Bet. Sec. 19 and 24
Ra. 13°. E.

40.00 Raised mound of Earth 2½ feet high from pits 18 × 24 × 12 in. deep for a 1/4 Sec. cor.

80.00 Raised mound of Earth 2½ feet high from pits 18 × 24 × 12 in. deep for cor. to Sec.
13. 18. 19 and 24
Land sand hills
Soil 3rd rate

North Bet. Sec. 13 and 18
Ra. 13°. E.

40.00 Raised mound of Earth 2½ feet high from pits 18 × 24 × 12 in. deep for a 1/4 Sec. cor.

80.00 Raised mound of Earth 2½ feet high from pits 18 × 24 × 12 in. deep for cor. to Sec. 7. 12. 13 and 18
Land sand hills
Soil 3rd rate

Bet. Ranges 29 and 30 Town 28

North Bet. Sec. 7 and 12
Va. 13°. E

40.00 Raised mound of Earth 2½ feet high from pits 18 x 24 x 12 in. deep for a 1/4 Sec. cor.

80.00 Raised mound of Earth 2½ feet high from pits 18 24. 12 in. deep for cor. to Sec. 1. 6. 7. and 12
Sand sand hills.
soil 3rd rate

North Bet. Sec. 1 and 6
Va. 13°. E.

40.00 Raised mound of Earth 2½ feet high from pits 18 x 24 x 12 in. deep for a 1/4 Sec. cor.

80.00 Intersect 5th Standard Parallel North at a point 21.90 chains East of the cor. to Sec. 31 and 32 Township 29 North Range

29 West and raise a mound of Earth 3½ feet high from three pits 30 x 30. 1 12 in deep for a Closing Corner to Sec. 1 and 6 Township 28 North of Range 29 and 30 West.

Sand sand hills
soil 3rd rate

August 24 1874

×

General description of Township 28 North Range 29 West = This Township is mostly sand ridges running from N. W. and S. E and is better adapted to grazing purposes as with out wood and water

178a.

178b

We hereby Certify that we
assisted W. H. McBroom
Deputy Surveyor in Runn
Exterior lines of the fore
going Townships 25. 2
27 & 28 North of the B
Line in Ranges 25.26.27.28 & 29 ~~27 and~~
West of the 6th Princip
Meridian and that the
said Township lines have
been in all respects to
the best of our knowled
and belief Well and
faithfully Surveyed and
the boundary Monument
planted according to the
instructions of the Surveyor
General and of dimension
Character Construction an
marking and in the manner
as Specifically described
in the foregoing Field Not

William Powell Chainman
S. R. Little Chainman
W. F. VanHorn Moundman
C. Warner Moundman
George L. Hilton Flagman

Subscribed and sworn to
by the above mentioned
parties before me a
Notary Public in and
for Lincoln County
Nebraska.
This 30 day of Aug 1874.

O. R. Goodale
Notary Public

I. W. H. McBroom. Dep
Surveyor do Solemnly Swear
that in pursuance of a Joint
Contract wherein W. H. McB
and W. T. Hull are Joint Co
tractors with E. E. Cummings
Surveyor General for the Distr
of Nebraska and Iowa
Bearing date the 3° day
of July 1874 I have well
faithfully and truly and
In my own proper Person
and in strict Conformity
the Instructions furnished
by the Surveyor General
the Surveying Manual
and the Laws of the United
State Surveyed all those
part or portions of
Townships 25. 26. 27 & 28
North of the Base line in
Ranges 25. 26. 27. 28 & 29
West of the 6th Principal
Meridian as are represented
in the foregoing field notes

as having been Surveyed
under my direction and I
do further Solemnly Swear
that all the Corners have
been Established and
perpetuated in strict acc-
ordance with the Surveying
Manual printed instructions
and Special Instructions
of the Surveyor General of
dimensions Character Con
struction and marking and
In the manner as Specifically
described in the foregoing
Field Notes and that the
foregoing are the true and
Original Field Notes of
Such Survey.

W. H. McBroom

Subscribed ~~to before~~ & sworn
to before me by the above
named party this 23° day
of September 1874

C. F. Williams
City Clerk
Plattsmouth Neb

Surveyor Generals Office
Plattsmouth Nov 14th 1874

The foregoing field notes of the Survey of the Exterior Lines of Townships 25. 26. 27 and 28 North of Ranges 25. 26. W of 6th P.M. in Nebraska. Executed by Wm. H McBroom under joint Contract No 81 dated July 3d 1874.

In the months of July and August 1874, having been critically examined, the necessary corrections and explanations made the foregoing field notes with the Surveys they describe are hereby approved

E. E. Cunningham

Surveyor General

Between Ranges 30 & 31. Town 25

To Survey and Establish the exterior boundaries of Towns 25 & 26. N Ranges 30. 31 ~~& 32~~ West I begin at the Corner to Towns 25 N Ranges 30 & 31. West on 6th Standard N W D run

North along range line, bet Secs. 31. & 36

Variation as obtained by Solar Compass 13° 50' East

4.00 Raised Mound of Earth 2½ ft high from pits 18 x 24 in x 12 in deep for gr sec Cor

80.00 Raised Mound of Earth 3 ft high from pits 18 x 24 in x 12 in deep for Cor to sec. 25. 30. 31 & 36

Land Valling 2 rate

Between Ranges 30 & 31. Town 25 ~~West~~ North

North Cut Sec^s 25 & 30
Va 13° 50' E

40.00 Raised Mound of Earth 2 1/2 ft high from pits 18 x 24 in x 12 in deep for gr sec cor

80.00 Raised Mound of Earth 3 ft high from pits 18 x 24 in x 12 in deep for Cor to sec^s 24. 19. 25 & 30

Land rolling Sandy poor 2 rate

Between Ranges 30 & 31. Town 25

North Cut Sec^s 19 & 24
Va 13° 49' E

40.00 Raised Mound of Earth 2 1/2 ft high from pits 18 x 24 in x 12 in deep for gr sec cor

80.00 Raised Mound of Earth 3 ft high from pits 18 x 24 in x 12 in deep for Cor to sec^s 13. 18. 19 & 24

Land rolling 2 rate

Between Ranges 30 & 31. Town 25

North between Sec^d 13 & 18
Val 3° 49' E

40.00 Raised Mound of Earth 2½ ft high pum pits 18 x 24 in x 12 in deep for Gr sec Cor

44.10 Drain 3 chs wide N E

80.00 Raised Mound of Earth 3 ft high pum pits 18 x 24 in x 12 in deep for Cor to sec^d 7. 12. 13 & 18

Land Rolling 2 Rate

Between Ranges 30 & 31. Town 25

North Cut Sec^d 7 & 12
Val 3° 48' E

40.00 Raised Mound of Earth 2½ ft high pum pits 18 x 24 in x 12 in deep for Gr sec Cor

80.00 Raised Mound of Earth 3 ft high pum pits 18 x 24 in x 12 in deep for Cor to sec^d 1. 6. 7 & 12

Land Rolling Poor 2 Rate

Between Ranges 30 & 31. Town 25

North bet Secs 1 & 6
Val 13° 48' E

40.00 Raised Mound of Earth 2½ ft high pour pits 18 x 24 in x 12 in deep for Gr sec Cor

80.00 Set post 3 in x 3 in x 4 ft 1 ft deep, deposited Charred Stake, raised Mound of Earth 3 ft high pour pits 18 x 24 in x 12 in deep for Cor to Towns 25 & 26 Ranges 30 & 31. West

Land Rolling Sandy 3 Vote

Between Towns 25 & 26. Range 30

From the Corner to Towns 25 & 26. N Ranges 30 & 31 West I run

East on random line between said townships
Val 13° 48' E

I set Temporary half mile and Mile Corners at every 40 & 80 chains and at 5 miles 79 chains & 14 links to a point 88 links South of Cor to Towns 25 & 26 Ranges 29 & 30 West

Therefore my Correction will be 86 links West and 14⅔ links North for Mile and my true Course S 89° 54' West

Between Towns 25 & 26 Range 30

S 89° 54' West on true line
Cor Sec^d 1 & 36
Va 13° 45' E

40.00 Raised Mound of Earth 2 1/2 ft high from pits 18 x 24 in x 12 in deep for Gr Sec Cor

80.00 Raised Mound of Earth 3 ft high from pits 18 x 24 in x 12 in deep for Cor to Sec^d 1. 2. 35 & 36

Land Rolling poor 2 Vate

Between Towns 25 & 26 Range 30

S 89° 54' West on true line
Cor Sec^d 2 & 35
Va 13° 45' E

40.00 Raised Mound of Earth 2 1/2 ft high from pits 18 x 24 in x 12 in deep for Gr Sec Cor

80.00 Raised Mound of Earth 3 ft high from pits 18 x 24 in x 12 in deep for Cor to Sec^d 2. 3. 34 & 35

Land Rolling 2 Vate Sandy

Between Towns 25 & 26. Range 30

S 89° 54' West on true line Cet
Sec^n 3 & 34
Va 13° 46' E

40.00 Raised Mound of Earth 2½
ft high from pits 18 x 24
in x 12 in deep for gr sec cor

80.00 Raised Mound of Earth 3
ft high from pits 18 x
24 in x 12 in deep for
Cor to Sec^n 3. 4. 33 & 34

Land Rolling Sandy 3 Gate

Between Towns 25 & 26. Range 30

S 89° 54' West on true line
Cet Sec^n 4 & 33
Va 13° 46' E

40.00 Raised Mound of Earth
2½ ft high from pits
18 x 24 in x 12 in deep
for gr sec cor

80.00 Raised Mound of Earth 3
ft high from pits 18 x
24 in x 12 in deep for
Cor to Sec^n 4. 5. 32 & 33

Land Rolling Sandy 3 Gate

Between Towns 25 & 26. Range

S 89° 54' West on true line
Cet Sec^n 5 & 32
Va 13° 47' E

40.00 Raised Mound of Earth 2 ft high pum pits 18 x 24 in x 12 in deep for grec Cor.

80.00 Raised Mound of Earth 3 ft high pum pits 18 x 24 in x 12 in deep for Cor to Sec^n 5. 6. 31. & 32

Land rolling sandy 3 rate

Between Towns 25 & 26. Range 30

S 89° 54' West on true line
Cet Sec^n 6 & 31.
Va 13° 48' E

40.00 Raised Mound of Earth 2 1/2 ft high pum pits 18 x 24 in x 12 in deep for grec Cor

79.14 Cor to Towns 25 & 26 N
Rs. 30 & 31 West
Nov 8 1876

General Description

Town 25 Range 30 is very sandy soil poor 2 rate some of it 3 rate not adapted to agriculture but well adapted to stock grazing bunch grass over its entire surface

Between Ranges 30 & 31. Town 26

From the Cor to Towns 25 & 26
N Ranges 30 & 31 West
& Vern
North Cut Sec^s 31. & 36
Val 3° 48' E

40.00 Raised Mound of Earth 2 1/2
ft high from pits 18 x 24
in x 12 in deep for gr
sec Cor

80.00 Raised Mound of Earth 3
ft high from pits 18 x 24
in x 12 in deep for Cor
to Sec^s 25. 30 31 & 36
Land Rolling Poor 2 Rate

Between Ranges 30 & 31. Town 26

North Cut Sec^s 25 & 30
Val 3° 47' E

24.60 Enter Ravine East
27.20 Leave " "
40.00 Raised Mound of Earth
2 1/2 ft high from pits
18 x 24 in x 12 in deep
for gr sec Cor
80.00 Raised Mound of Earth
3 ft high from pits 18
24 in deep for Cor
to sec^s 19. 24. 25 & 30
Land Rolling Sandy 3 Rate

Between Ranges 38 & 39 T. 26

	North bet Sec. 19 & 24 Var 13° 47' E
40.00	Raised Mound of Earth 2½ ft high 9 mm pits 18 x 24 in x 12 in deep for Gorge Cor
80.00	Raised Mound of Earth 3 ft high 9 mm pits 18 x 24 in x 12 in deep for Cor to Sec. 13. 18. 19 & 24
	Land Rolling poor & Wet

Between Ranges 38 & 39 T. 26

	North bet Sec. 13 & 18 Var 13° 46' E
32.40	Valley S. E.
40.00	Raised Mound of Earth 2½ ft high 9 mm pits 18 x 24 in x 12 in deep for Gorge Sec Cor
57.60	Level Valley East
80.00	Raised Mound of Earth 3 ft high 9 mm pits 18 x 24 in x 12 in deep for Cor to Sec. 7. 12. 13 & 18
	Land Rolling poor & Wet

Between Ranges 30 & 31. Town 26

North Cor Sec. 7 & 12
Va 13° 46' E

40.00 Raised Mound of Earth 2 1/2 ft high pum pits 18 x 24 in x 12 in deep for gr sec Cor

80.00 Raised Mound of Earth 3 ft high pum pits 18 x 24 in x 12 in deep for Cor to Sec. 1. 6. 7 & 12
Land rolling poor 2 Vale

Between Ranges 30 & 31. Town 26

North Cor Sec. 1. & 6
Va 14° 45' E

40.00 Raised Mound of Earth 2 1/2 ft high pum pits 18 x 24 in x 12 in deep for gr sec Cor

80.00 Set post 3 in x 3 in x 4 ft 1 ft deep deposited a Charred Stake raised Mound of Earth 3 ft high pum pits 18 x 24 in x 12 in deep for Cor to sec. 1. 6. 31. & 36. also Cor to Towns 26 & 27 N Ranges 30. & 31. West
Land rolling poor 2 Vale

Between Towns 26 & 27. Range 30

From the Corner to Towns 26 & 27
N. Ranges 30 & 31. W
& Run

East on random line bet
said townships
Va 13° 45' E
I set temporary half mile &
Mile Corners at every
40. & 80 chains and at
5 Miles 78 chains and
82 links to a point
76 lks North of Cor to
towns 26 & 27. North
Ranges 29 & 30 West

Therefore my Correction
will be 1 chain and
18 lks West & 12 2/3
links South per Mile
and my true Course
N 89° 55' West

Between Towns 26 & 27. Range 30
From the Cor to Towns 26 & 27 N Rs
29 & 30 West & Run
N 89° 55' West on true line
bet Sec. 1 & 36
Va 13° 40' E
St Post 3 in x 3 in x 4 ft long
40.00 Raised Mound of Earth
2 1/2 ft high from pits 18 x
24 in x 12 in deep for
Qr Sec Cor
St Post 3 in x 3 in x 4 ft long
80.00 Raised Mound of Earth 3 ft high
from pits 18 x 24 in x 12 in deep
for Cor to Sec. 1. 2. 35 & 36
Land rolling 2 rate

Between Towns 26 & 27. Range 3"

N 89° 55 West on true line
Cut Sec. 2 & 35
Va 13° 40' E

40.00 Set post 2 x 3 in x 4 ft long raised Mound of Earth 2 1/2 ft high pum pits 18 x 24 in x 12 in deep for Gr Sec Cor

80.00 Set post 3 in x 3 in x 4 ft long 1 ft deep deposited Charred Stake raised Mound of Earth 3 ft high pum pits 18 x 24 in x 12 in deep for Cor to Sec. 2. 3. 34 & 35

Land Valling Sandy 3 Vate

Between Towns 26 & 27. Range 3"

N 89° 55 West on true line
Cut Sec. 3 & 34
Va 13° 41' E

28.30 Valley South 15 Wide Valley

40.00 Set post 2 x 3 in x 4 ft long 1 ft deep deposited Charred Stake raised Mound of Earth 2 1/2 ft high pum pits 18 x 24 in x 12 in deep for Gr Sec Cor

41.10 Leave Valley South

80.00 Set post 3 in x 3 in x 4 ft 1 ft deep deposited Charred Stake raised Mound of Earth 3 ft high pum pits 18 x 24 in x 12 in deep for Cor to Sec. 3. 4. 33 & 34

Land Valling Poor 2 Vate

Between Towns 26 & 27. Range 30

N 89° 55' West on true line
Cor Sec. 4 & 33
Va 13° 42' E

40.00 Set post 2 x 3 in x 4 ft long 1 ft deep
Raised Mound of Earth 2½
ft high pine pits 18 x 24 in x 12
in deep for Gr Sec Cor
about 13 chs South pine this
Corner is good water in
Marsh

73.60 Enter Valley S E

80.00 Set post 3 in x 3 in x 4 ft long 1
ft deep deposited charred
Stake raised Mound of
Earth 3 ft high pine pits
18 x 24 in x 12 in deep
for Cor to Sec. 4. 5. 32
& 33

Land Valley poor 2 rate

Between Towns 26 & 27. Range 30

N 89° 55' West on true line
Cor Sec. 5 & 32
Va 13° 43' E

40.00 Set post 2 x 3 in x 4 ft long 1 ft
deep deposited charred
Stake raised Mound of
Earth 2½ ft high pine
pits 18 x 24 in x 12 in deep
for Gr Sec Cor ed about
13.00 chains South to Pool of good
water in Valley & Marsh

80.00 Set post 3 in x 3 in x 4 ft long 1
ft deep deposited charred
Stake raised Mound 3
ft high pine pits 18 x 24
in x 12 in deep for Cor
to Sec. 5. 6. 31. & 32

Land in Valley 2 rate

Between Towns 26 & 27. Range 30

N 89° 55' West on true line
Cet Sec^d. 6 & 31.
Va 13° 45' E

30.15 Leave Valley S E

40.00 Set post 2 x 3 in x 4 ft long 1 ft deep deposited charred stake raised Mound of Earth 2 1/2 ft high from pits 18 x 24 in x 12 in deep for gr sec cor

78.82 Cor to Towns 26 & 27. Rs. 30 & 31.
Land in Valley good 2 rate
" balance poor 2 rate
Nov. 9th 1876

General Description
this Township is Composed Mostly of rolling poor 2^d rate land sandy. the Valleys are better Water is found about 20 chs South of North boundary. the Township well adapted to stock raising but not to agriculture

Between Ranges 31. & 32. Town 25

From the post Cor to Town 25 N. Ranges 31. & 32 W on 6th Std Pll North & Vun
North along range line between Sec^d. 31. & 36
Va 13° 55' E

40.00 Raised Mound of Earth 2 1/2 ft high from pits 18 x 24 in x 12 in deep for gr sec cor

54.40 Valley N East

60.20 Leave Valley N East

80.00 Raised Mound of Earth 3 ft high from pits 18 x 24 in x 12 in deep for Cor to sec^d. 25. 30. 31. & 36.
Land rolling 2 rate

Between Ranges 31. & 32. Form 25

North Cet Secs 25 & 30
Va 13° 54' E

40.00 Raised Mound of Earth 2 1/2 ft high from pits 18 x 24 in x 12 in deep for gr sec cor

80.00 Raised Mound of Earth 3 ft high from pits 18 x 24 in x 12 in deep for Cor to secs 19. 24. 25 & 30

Land Valling 2 Vate

Between Ranges 31. & 32. Form 25

North Cet Secs 19 & 24
Va 13° 53' E

40.00 Raised Mound of Earth 2 1/2 ft high from pits 18 x 24 in x 12 in deep for gr sec cor

80.00 Raised Mound of Earth 3 ft high from pits 18 x 24 in x 12 in deep for Cor to secs 13. 18. 19 & 24

Land Valling poor 2 Vate

Between Ranges 31. & 32. Town 25

North Cut Sec.s 13 & 18
Va 13° 52' E

40.00 Raised Mound of Earth 2 1/2 ft high from pits 18 x 24 in x 12 in deep for gr sec cor

80.00 Raised Mound of Earth 3 ft high from pits 18 x 24 in x 12 in deep for Cor to Sec.s 7. 12. 13. & 18

Land Rolling Poor 2 Rate

Between Ranges 31. & 32. Town 25

North Cut Sec.s 7 & 12
Va 13° 57' E

16.50 Enter Valley Easpine

22.60 Leave Valley Easpine

40.00 Raised Mound of Earth 2 1/2 ft high from pits 18 x 24 in x 12 in deep for gr sec cor

80.00 Raised Mound of Earth 3 ft high from pits 18 x 24 in x 12 in deep for Cor to sec.s 1. 6. 7 & 12

Land Rolling 2 Rate

Between Ranges 31 & 32 Town 25

North Cet Sec. 1 & 6
Val 13° 50' E

40.00 Raised Mound of Earth 2 1/2 ft high pum pits 18 x 24 in x 12 in deep for gr sec Cor

80.00 Set post 3 in x 3 in x 4 ft long 1 ft deep deposited a Charred Stake raised a Mound of Earth 3 ft high pum pits 18 x 24 in x 12 in deep for Cor to sec. 1 & 6 31 & 36. also Cor to Towns 25 & 26. N Ranges 31 & 32 West

Land Rolling 2 Vate

Between Towns 25 & 26. Range 31

From the Cor to Towns 25 & 26 N Ranges 31 & 32 West
I Turn

East on random line between said townships.
Val 13° 50' E

I set temporary half mile & mile Corners at every 40 & 80 chains and at Six Miles 1 Chain and 24 links to a point 108 links North of Cor to Towns 25 & 26. N Ranges 30 & 31. West

Therefore my Correction will be 1 Chain and 24 lks East and 18 lks South per Mile and my true Course N 89° 52' West

Between Towns 25 & 26 Range 31

From the Cor to Towns 25 & 26
Ranges 30 & 31. West.
I run
N89°52' West on true line
Cet Sec^o 1 & 36
Val 13° 47' E

40.00 Raised Mound of Earth 2½
ft high from pits 18 x 24 in
x 12 in deep for gr sec Cor

80.00 Raised Mound of Earth 3 ft
high from pits 18 x 24 in x 12
in deep for Cor to sec^o
1. 2. 35 & 36.
Land poor 2 Vate Valling

Between Towns 25 & 26. Range 31

N89°52' West on true line
Cet Sec^o 2. & 35
Val 13° 47' E

40.00 Raised Mound of Earth 2½
ft high from pits 18 x 24
in x 12 in deep for gr
sec Cor

80.00 Raised Mound of Earth
3 ft high from pits 18
x 24 in x 12 in deep for
Cor to sec^o 2. 3. 34. & 35
Land Valling poor 2 vate

Between Towns 25 & 26. Range 31

N 89° 52' West on true line
Cet Sec^s 3 & 34
Va 13° 48' E

40.00 Raised Mound of Earth 2½ ft high from pits 18 x 24 in x 12 in deep for gr Sec Cor

57.18 Valley S.W.

80.00 Raised Mound of Earth 3 ft high from pits 18 x 24 in x 12 in deep for Cor to Sec^s 3. 4. 33. & 34

Land rolling poor 2 Fate

Between Towns 25 & 26. Range 31

N 89° 52' West on true line
Cet Sec^s 4 & 33
Va 13° 48' E

12.00 Leave Valley S.W.

40.00 Raised Mound of Earth 2½ ft high from pits 18 x 24 in x 12 in deep for gr Sec Cor

80.00 Raised Mound of Earth 3 ft high from pits 18 x 24 in x 12 in deep for Cor to Sec^s 4. 5. 32. & 33

Land poor 2 Fate rolling

Between Towns 25 & 26. Range 31

N 89° 52' West on true line
Cet Secs. 5 & 32
Va 13° 49' E

40.00 Raised Mound of Earth 2½
ft high from pits 18 x
24 in x 12 in deep for
Gr sec Cor

80.00 Raised Mound of Earth 3
ft high from pits 18 x 24
in x 12 in deep for cor
to Secs. 5. 6. 31 & 32
Land rolling poor 2 rate

Between Towns 25 & 26. Range 31.

N 89° 52' West on true line Cet
Secs. 6 & 31.
Va 13° 50' E

40.00 Raised Mound 2½ ft high
from pits 18 x 24 in x 12 in
deep for gr sec Cor

81.24 Cor to Secs. 1. 6. 31. & 36 also
Cor to Towns 25 & 26 N
Ranges 31. & 32 West.
Land rolling poor 2 rate
Nov. 11th 1876

General Description
Town 25. Range 31. is Com
posed Mostly of 2 rate
land it is too sandy to
warrant agricultural
uses but well adapted
to stock a good growth
of grass is found over its
surface

+

Between Towns 25 & 26. Range 32

From the Corner to Towns 25 & 26. N. Ranges 31 & 32 West. I Run

West on a random line between said townships Va 13° 50' E

I set temporary half mile and Mile Corners at every 40 & 80 chains and at Six Miles and 36 links to a point 94 lks South of Cor to Towns 25 & 26. Ranges 32 & 33 on 4th Guide Meridian West

Therefore my Correction will be 15 2/3 links North per Mile and my true Course S 89° 53' East

Between Towns 25 & 26. Range 32

From the Cor to Towns 25 & 26 N Rs. 32. & 33 West. on 4th Guide Meridian I Run S 89° 53' East on true line bet Secs. 6 & 31 Va 13° 53' E

40. 36 Raised Mound of Earth 2 1/2 ft high from pits 18 x 24 in x 12 in deep for gr Sec Cor

80. 36 Raised Mound of Earth 3 ft high from pits 18 x 24 in x 12 in deep for Cor to Secs. 5. 6. 31. & 32

Land rolling poor 2 rate

Between Towns 25 & 26. Range 32

N89°53' East on true line
Cet Sec^s 5 & 32
Va 13°52'E

40.00 Raised Mound of Earth 2½ ft high pum pits 18 x 24 in x 12 in deep for gr sec Cor

63.50 Wide Drain S.W. 3 chs wide

80.00 Raised Mound of Earth 3 ft high pum pits 18 x 24 in x 12 in deep for Cor to sec^s 4. 5. 32 & 33

Land Rolling Sandy poor 2 Gate

Between Towns 25 & 26. Range 32

N89°53' East on true line
Cet Sec^s 4 & 33
Va 13°52'E

40.00 Raised Mound of Earth 2½ ft high pum pits 18 x 24 in x 12 in deep for gr sec Cor

80.00 Raised Mound of Earth 3 ft high pum pits 18 x 24 in x 12 in deep for Cor to sec^s 3. 4. 33 & 34

Land Rolling Sandy Poor 2 Gate

Between Towns 25 & 26. Range 32

N 89° 53' East on true line
bet Sec^s. 3 & 34
Vas 3° 51' E

40.00 Raised Mound of Earth 2½ ft high from pits 18 x 24 in x 12 in deep for gr sec cor

80.00 Raised Mound of Earth 3 ft high from pit 18 x 24 in x 12 in deep for Cor to sec^s. 2. 3. 34. & 35

Land Rolling Sandy poor
2 Vats

Between Towns 25 & 26. Range 32

N 89° 53' East on true line
bet Sec^s. 2 & 35
Vas 3° 50' E

40.00 Raised Mound of Earth 2½ ft high from pits 18 x 24 in x 12 in deep for gr sec cor

80.00 Raised Mound of Earth 3 ft high from pits 18 x 24 in x 12 in deep for Cor to sec^s. 1. 2. 35 & 36

Land Rolling Sandy poor
2 Vats

Between Towns 25 & 26. Range 32

N 89° 53' East on true line
Bet Sec. 1 & 36
Va 13° 50' E

40.00 Raised Mound of Earth 2½
ft high pum pits 18×24
in × 12 in deep for
Gr Sec Cor

80.00 Cor to Towns 25 & 26 N
Ranges 31 & 32 West

General Description
Township No 25 N Range
No 32. is composed of
nearly entire poor 2d
rate land. some of it
is very sandy & unfit
for agricultural pur-
poses. but good for
stock grazing

Between Ranges 31 & 32. Town 26.

From the Corner to Towns 25 & 26
N Ranges 31 & 32. West
I Vein
North Bet Sec. 31 & 36
Va 13° 50' E

40.00 Raised Mound of Earth 2½
ft high pum pits 18×24
in × 12 in deep for
Gr Sec Cor

80.00 Raised Mound of Earth 3
ft high pum pits 18×24
in × 12 in deep for Cor
to Sec. 25. 30. 31 & 36
Land rolling poor 2 rate

North bet Sec.s 29 & 30
Var 13° 49' E

40.00 Raised Mound of Earth 2½ ft high from pits 18 x 24 in x 12 in deep for Gr Sec Cor

80.00 Raised Mound of Earth 3 ft high from pits 18 x 24 in x 12 in deep for Cor to Sec.s 19. 24. 29 & 30

Land rolling Sandy Poor 2 Rate

North bet Sec.s 19 & 24
Var 13° 48' E

40.00 Raised Mound of Earth 2½ ft high from pits 18 x 24 in x 12 in deep for Gr Sec Cor

80.00 Raised Mound of Earth 3 ft high from pits 18 x 24 in x 12 in deep for Cor to Sec.s 13. 18. 19 & 24

Land rolling Sandy 3 Rate

Between Ranges 31. & 32. Town 26

North Lat Sec. 13 & 18
Var 13° 48' E

15.40	Enter Valley E & W
35.80	Leave " E & W
40.00	Raised Mound of Earth 2½ ft high 9 mm pits 18 x 24 in x 12 in deep for gr sec cor
80.00	Raised Mound of Earth 3 ft high 9 mm pits 18 x 24 in x 12 in deep for Cor to Sec. 7. 12. 13 & 18

Land rolling & Vale poor

Between Ranges 31. & 32. Town 26

North Lat Sec. 7 & 12
Var 13° 47' E

40.00	Raised Mound of Earth 2½ ft high 9 mm pits 18 x 24 x 12 in for gr sec cor
80.00	Raised Mound of Earth 3 ft high 9 mm pits 18 x 24 in x 12 in deep for Cor to Sec. 1. 6. 7 & 12

Land rolling poor & Vale

Between Ranges 31 & 32. Town 26

North Cet Secs 1 & 6
Va 13° 46' E

40.00 Raised Mound of Earth 2½ ft high pour pits 18 x 24 in x 12 in deep for Sec Cor

80.00 Set post 3 in x 3 in x 4 ft long 1 ft deep deposited Charred Stake Mixed Mound of Earth 3 ft high pour pits 18 x 24 in x 12 in deep for Cor to Towns 26 & 27 N Ranges 31 & 32. West

Land Falling Sandy 2 Gate
Nov 12 1876

Between Towns 26 & 27 N Range 31

From the Corner to Towns 26 & 27 N. Range 31 & 32. West I Vem

East on random line Cet. Said Townships Va 13° 46' E
Set temporary half mile & mile Posts at every 40 & 80 chains and at Six miles and 86 links to a point 280 links North of Cor to Towns 26 & 27 N Ranges 30 & 31. West

Therefore My Correction will be 86 links East and 46⅔ links South per mile and my true Course N 89° 40' West

Between Towns 26 & 27. Range 31

N89° 40' West on true line
Cet Sec. 1 & 36
Va 13° 45' E

40.00 Set post 2 x 3 in x 4 ft long 1 ft deep deposited Charred Stake raised Mound of Earth 2 1/2 ft high pum pits 18 x 24 in x 12 in deep for gr sec Cor

80.00 Set post 3 in x 3 in x 4 ft. 1 ft deep deposited Charred Stake, raised Mound of Earth 3 ft high pum pits 18 x 24 in deep for Cor to sec. 1.2.35 & 36

Land Rolling Sandy 2 Rate

Between Towns 26 & 27. Range 31

N89° 40' West on true line
Cet Sec. 2 & 35
Va 13° 45' E

40.00 Set post 2 x 3 in x 4 ft 1 ft deep deposited Charred Stake raised Mound of Earth 2 1/2 ft high pum pits 18 x 24 in x 12 in deep for gr sec Cor

80.00 Set post 3 in x 3 in x 4 ft long 1 ft deep deposited Charred Stake raised Mound of Earth 3 ft high pum pits 18 x 24 in x 12 in deep for Cor to sec. 2.3.34 & 35.

Land Rolling Sandy poor 2 Rate.

Between Towns 26. & 27. Range 31

N 89° 40 West on true line
bet Sec^s 3 & 34
Va 13° 45' E
Set post 2 x 3 in x 4 ft long 1 ft deep
40.00 Raised Mound of Earth
2½ ft high from pits
18 x 24 in x 12 in deep
for yr sec cor
80.00 Set post 3 in x 3 in x 4 ft long
1 ft deep deposited a
Charred Stake raised
Mound of Earth 3 ft high
from pits 18 x 24 in x 12 in
deep for Cor to sec^s
3. 4. 33 & 34
Land rolling Sandy 3 rate

Between Towns 26. & 27. Range 31.

N 89° 40 West on true line
bet Sec^s 4. & 33
Va 13° 46' E
Set post 2 x 3 in x 4 ft long 1 ft deep
40.00 Raised Mound of Earth 2½
ft high from pits
18 x 24 in x 12 in deep
for yr sec cor
80.00 Set post 3 in x 3 in x 4 ft
long 1 ft deep deposited
Charred Stake raised
Mound of Earth 3 ft
high from pits 18 x 24
in x 12 in deep for
Cor to sec^s 4. 5. 32 & 33
Land rolling Sandy
3 rate

Between Towns 26 & 27. Range 31

N 89° 40' West on true line
Cet Sec.s 5 & 32
Va 13° 46' E

40.00 Set post 2 x 3 in x 4 ft long
1 ft deep deposited
charred stake raised
Mound of Earth 2 1/2
ft high pum pits 18 x 24
in x 12 in deep for gr sec

80.00 Set post 3 in x 3 in x 4 ft long
1 ft deep deposited
charred stake raised
Mound of Earth 3 ft
high pum pits 18 x 24
in x 12 in deep for
Cor to sec.s 5. 6. 31. & 32
Land sandy poor 2 rate

Between Towns 26 & 27. Range 31

N 89° 40' West on true line
Cet Sec.s 6 & 31
Va 13° 46' E

40.00 Set post 2 x 3 in x 4 ft 1 ft deep
deposited charred stake
raised Mound of Earth
2 1/2 ft high pum pits 18 x
24 x 12 in deep for
gr sec Cor

80.86 Cor to Towns 26 & 27. Ranges
31. & 32 West
Land sandy poor 2 rate

General Description
Town 26. N Range 31. W
is sandy soil poor 2 rate
not well adapted to agriculture
but stock grazing. good
grass for stock is found
over its entire surface

Begin here

Between Towns 26 & 27. Range 32

From the Corner to Towns 26 & 27. N Ranges 31. & 32 West. Trans

West on random line between said townships
Va 13° 46' E

I set Temporary half Mile & Mile Posts at every 40. & 80 chains and at six miles and 60 links to a point 60 links North of Corto Towns 26 & 27. N Ranges 32 & 33 West on 4th Guide Meridian West

Therefore my Correction will be 10 links South per Mile and my true Course N 89° 56' East

Between Towns 26 & 27. Range 32

N 89° 56' East on true line
Set Secs. 6 & 31
Va 13° 49' E

40.60 Set post 2 x 3 in x 4 ft long 1 ft deep deposited charred stake raised Mound of Earth 2 ft high pour pits 18 x 24 in x 12 in deep for yr sec cor

80.60 Set post 3 in x 3 in x 4 ft long 1 ft deep deposited a charred stake raised Mound of Earth 3 ft high pour pits 18 x 24 in x 12 in deep for Corto secs. 5. 6. 31. & 32

Land Rolling Sandy Poor 2 Rate

N 89° 56' East on true line
between Sec. 5 & 32
Var 3° 49' E

40.00 Set post 2 x 3 in x 4 ft long 1 ft
deep deposited Charred
Stake raised Mound
of Earth 2½ ft high
pine pits 18 x 24 in x
12 in deep for Sec Cor

80.00 Set post 3 in x 3 in x 4 ft long
1 ft deep deposited
Charred Stake raised
Mound of Earth 3 ft
high pine pits 18 x 24
in x 12 in deep for
Corner to Sec. 4. 5. 32 &
33

Land rolling poor 2 rate

N 89° 56' East on true line
between Sec. 4 & 33
Var 3° 48' E

40.00 Set post 2 x 3 in x 4 ft long 1
ft deep deposited Charred
Stake raised Mound
of Earth 2½ ft high pine
pits 18 x 24 in x 12 in deep
for Sec Cor

80.00 Set post 3 in x 3 in x 4 ft long
1 ft deep deposited in
Charred Stake raised
Mound of Earth 3 ft
high pine pits 18 x 24
in x 12 in deep for
Corner to Sec. 3. 4. 33 & 34

Land rolling Sandy poor 2 rate

Between Towns 26 & 27 Range 32

N 89° 56' East on true line
bet Sec^s 3 & 34
Val 3° 47' 6

40.00 Set post 2 x 3 in x 4 ft long 1 ft
deep deposited charred
stake raised mound
of Earth 2 1/2 ft high
pour pits 18 x 24 in x 12
in deep for Gr sec Cor

80.00 Set post 3 in x 3 in x 4 ft long
1 ft deep deposited
charred stake raised
mound of Earth 3 ft
high pour pits 18 x 24 in
x 12 in deep for Cor
to sec^s 2. 3. 34 & 35
Land rolling sandy 2 rate

Between Towns 26 & 27 Range 32

N 89° 56' East on true line
bet Sec^s 2 & 35
Val 3° 47' E

40.00 Set post 2 x 3 in x 4 ft 1 ft deep
deposited charred
stake raised mound
of Earth 2 1/2 ft high
pour pits 18 x 24 in x 12 in
deep for Gr sec Cor

80.00 Set post 3 in x 3 in x 4 ft
long 1 ft deep deposited
charred stake raised
mound of Earth 3 ft
high pour pits 18 x 24 in
x 12 in deep for Cor
to sec^s 1. 2. 35 & 36
Land rolling poor 2 rate

Between Towns 26 & 27 N
Range 32

N 89° 56' East on true line
bet Sec^s 1 & 36
Va 13° 46' E

40.00 Set post 2 x 3 in x 4 ft long 1 ft
deep deposited charred
raised Mound of Earth
2 1/2 ft high from pits
18 x 24 in x 12 in deep
for yr sec cor

80.00 Cor to Towns 26 & 27 N Ranges
31 & 32 West Nov 13th
1876

+ omit this

General Description
Town 26. Range 32 is
Composed of almost
wholly 2 rate Land &
poor 2 rate Sandy
Not adapted to agriculture
but to Stock Grazing

List of Names

A list of the names of the individuals employed to assist in surveying and Establishing the Exterior boundary lines of Township No 25 & 26. North of base line Ranges 30. 31. & 32 West of 6th P.M. in Nebraska and showing the respective Capacities in which they acted

Frank Foutzo	Chainman
A.E. Sturgis	Chainman
Geo LaMunyon	Chainman
Alfred Davis	Chainman
W.B. Thompson	Moundman
L.M. Benson	Moundman
A.R. Kima	Flagman

We do hereby certify that we assisted

Wm W. La Munyon deputy Surveyor in Surveying and Establishing the Exterior boundary lines of Township 25 & 26. North of base line of Ranges No 30. 31. & 32 West of 6th P.M. in Nebraska and that said Exterior boundary lines have been in all respects to the best of our knowledge & belief well & faithfully Surveyed and the boundary Monuments planted according to the instructions furnished by the Surveyor General of dimensions character construction and Marking and in the Manner as specifically described in the foregoing field Notes

Frank Fants, Chainman
A. E. Sturgis Chainman
Geo La Munyon Chainman
Alfred Davis Chainman

W. B. Thompson Moundman
L. M. Benson Moundman
A. R. Rima Flagman
signed in my presence and sworn to by the above named persons before me the undersigned this 21 day of Nov. 1876.

O. R. Goodale
Notary Public for
Lincoln Co Nebra

I Ira W. La Munyon deputy Surveyor

do solemnly swear that in pur=
suance of Joint Contract No 104
Wherein E. E. Cunningham Fred M
Dorrington. A. Cunningham Geo.
W. Fairfield and Ira W. La Munyon
are Joint Contractors with John
R. Clark United States Surveyor
General for Nebraska & Iowa
& bearing date September 6th
1876. I have well faithfully &
truly in my own proper person
and in strict conformity with
the instructions furnished by
the Surveyor General the Sur=
veying Manual and the laws
of the United States Surveyed
all those parts or portions of
the Exterior boundary lines of
townships 25 & 26. North of
base line of Ranges 30. 31. & 32
West of 6th P.M. in Nebraska
as are represented in the
foregoing field Notes as having
been Surveyed under my

direction and I do further
solemnly swear that all
the Corners of such Surveys
have been Established and
perpetuated in strict ac=
cordance with the Surveying
Manual ~~and~~ printed in=
structions & Special Instructions of the Sur. Genl of dimensions
character. Construction and
Marking and in the Manner
as specifically described
in the foregoing field Notes
and that the foregoing are
the true and original field
Notes of such Survey

Ira W La Munyon
Deputy Surveyor

Signed in my presence
and sworn to by the above
Named person before
me the undersigned this
20th day of Nov. 1876

O. R. Gaddah
Notary Public for
Lincoln Co Nebra

Surveyor General's Office
Plattsmouth Neb Dec 21 1876

The foregoing field Notes of the Survey of the Exterior boundary lines of Townships 25 & 26 North of the Base line of Ranges 30. 31 & 32 West of the 6th P.M. in the State of Nebraska - Executed by Ira W. La Mungon under Joint Contract No 104 dated September 6th 1876 - in the Month of November 1876 having been Critically Examined, the necessary corrections and Explanations made the said field Notes and the Surveys they describe, are hereby approved

Jno C Clark
Surveyor General

Field Notes, of Survey of the exterior lines of Townships No 27 and 28 South

of

Ranges 30, 31 and 32 W. of the 6th P. M.

In the State of Nebraska.

Executed by Stephen C. McElroy - Deputy Surveyor under joint contract No 108 Dated July 25th 1878

Aug 31st Survey Commenced
" Sept 5th " Completed

List of Names

R. L. Powell Chainman
R. Donovan do
Henry Sharpe Flagman
L. Ralston do

In the execution of this Survey, Burt's Solar Compass was used Compass and Chain thoroughly tested and found correct before commencing the Work.

Town No. 27 North

From the cor. to Townships 26 and 27 North Ranges 30 and 31 W. which agrees with the description furnished me. I run North bet. Sec's 31 and 36 Va 13°30 E.

40.00 Raised mound of earth 2½ ft high from pits 18×24×12 deep for ¼ Sec. cor

59.00 Leave Valley Enter upland bears E and West.

80.00 Deposited Charcoal raised mound of Earth 2½ ft high from pits 18×24×12 in deep drove stake 2×2 in and 2 ft. in E pit for Cor. to Sec's 25, 30, 31 and 36.

Land Level and Rolling Soil 1st Rate

of Range 30 and 31 W. of 6th P.M.

North bet. Sec's 25 and 30. Va 13°30 E.

40.00 Raised mound of Earth 2½ ft high from pits 18×24×12 in deep for ¼ Sec. cor.

80.00 Deposited Charcoal raised mound of Earth 2½ ft high from pits 18×24×12 in deep. drove stake 2×2 in and 2 ft in E. pit for cor to Sec's 19, 24, 25 and 30

Land Rolling Soil 2nd Rate

Town No 27 North

North bet Sec's 19 and 24
Va 13° 30 E

40.00 Raised mound of Earth 2½ ft high from pits 18×24×12 in deep for 1/4 Sec. Cor.

50.00 Enter Valley. bears N. W. and S. East.

80.00 Deposited charcoal raised mound of Earth 2½ ft. high from pits 18×24×12 in deep. drove Stake 2×2 in and 2 ft. in E. pit for cor to Sec's 13. 18. 19. and 24

Land Level and Rolling
Soil 1st Rate

of Range 30 and 31 W. of 6th P.M.

North bet. Sec's 13 and 18
Va 13° 30 E.

21.50 Leave Valley and Enter upland bears N.W. and S.E.

40.00 Raised mound of Earth 2½ ft high from pits 18×24×12 in deep for 1/4 Sec, Cor.

80.00 Deposit Charcoal raised mound of Earth 2½ ft. high from pits 18×24×12 in deep. drove Stake 2×2 in and 2 ft. in E. pit for cor to Sec's 7. 12. 13 and 18

Land Rolling
Soil 2nd Rate

Town 27 N. North bet

North bet Sec's 7 and 12
Va 13°30 E.

17.00 Enter Bottom bears N.E. and S.W.

18.50 Creek 5 links wide runs N. East

40.00 Raised Mound of Earth 2½ ft high from pits 18×24×12 in deep, for ¼ Sec. cor.

43.00 Leave Bottom and enter Upland bears N.E. and S.W.

80.00 Deposit Charcoal, Raised mound of Earth 2½ ft. high from pits 18×24×12 in deep. drove Stake 2×2 in and 2 ft. in Pit for cor. to Sec's 1. 6. 7 and 12.
Land level and Rolling
Soil 1st Rate

Ranges 30 and 31 W. of 6th P.M.

North bet. Sec's 1 and 6.
Va 13°30 E

40.00 Raised Mound of Earth 2½ ft high from pits 18×24×12 in deep, for ¼ Sec. Cor.

51.00 Leave Upland and Enter Round Valley

80.00 Deposit Charcoal. Raised Mound of 2½ ft high Earth, from pits 24×24×12 in deep. drove Stake 2×2 in and 2 ft. in S.E. pit. for cor. to Townships 27 and 28 N. Ranges 30 and 31 W.
Land Rolling and Level
Soil 1st Rate

Bet. Townships 27 and 28 N.

From the post the establish-ed cor. to Townships 27 and 28 North of Ranges 30 and 31 West. I run East on a random line bet. said Townships ~~27 and 28 North. Range 30. W.~~ Va. 13° 30'

I set temporary posts at every 40. and 80 chs and at 5 miles 76 chs 90 lks Intersected the Range line, bet. Ranges 29 and 30 W. 308 lks S. of the cor. to Townships 27 and 28 W. Ranges 30 and 31 W.

Therefore the correction will be 3 chs. and 10 lks. ~~My true bearing~~ will West. and 51 lks. North per mile and the course ~~therefore be~~ will be South 89° 38' W.

Va 13° 30 E.

Range 30 West. of 6th P.M.

From the post the esta-lished cor. of Townships 27 and 28 North Ranges 29 and 30 West. which agrees with the description furnished me I run South 89° 38 W. on a true line bet. Secs 1 and 36

Va 13° 30 E

36.00 Leave Valley enter Hills bears N.W. and S.E.

40.00 Raised Mound of Earth 2½ ft high from pits 18 x 24 x 12 in deep for ¼ Sec. cor.

80.00 Deposit charcoal, raised mound of Earth 2½ ft high from pits 18 x 24 x 12 in deep drove Stake 2 x 2 in and 2 ft. in E. pit for cor to Secs 1, 2, 35 and 36.

Land Rolling and Level Soil 1st Rate

Bet. Town's 27 and 28 N.

South 89°38' W on a true line, bet Sec's 2 and 35
Va 13°30 E.

40.00 Raised Mound of earth 2½ ft high from pits 18×24×12 in deep for ¼ Sec. cor.

80.00 Deposit Charcoal, raised mound of earth 2½ ft high from pits 18×24×12 in deep. drive Stake 2×2 in and 2 ft. in E. pit for cor. to Sec's 2, 3, 34 and 35.

Land Rolling
Soil 2nd Rate.

Range 30 W. of 6th P.M.

South 89°38 W. on a true line, bet. Sec's 3 and 34
Va 13°30 E.

13.00 Leave Hills and Enter River Bottom bears S. of E.

40.00 Raised Mound of earth 2½ ft high from pits 18×24×12 in deep, for ¼ Sec. cor.

62.00 North Loup River 120 lks wide Runs S of East

80.00 Deposit Charcoal, raised mound of Earth 2½ ft. high from pits 18×24×12 in deep, drive Stake 2×2 in and 2 ft. in E. pit for cor. to Sec's 3, 4, 33 and 34

Land Level
Soil 1st Rate

Bet. Towns 27 and 28 N

	South 89°38 W. on a true line bet. Sec's 4 and 33 Va 13°30 E.
6.00	Grand Island and Black Hills Wagon road bears N.W. and S. East
25.00	Leave bottom Enter Hills bear N.W. and S. East.
40.00	Raised mound of Earth 2½ ft high from pits 18×24×12 in deep for ¼ Sec. Cor.
80.00	Deposited Charcoal. raised mound of Earth 2½ ft high from pits 18×24×12 in deep. drove stake 2×2 in and 2 ft in E. pit for Cor. to Secs. 4.5.32 and 33. Land Mostly Rolling Soil Good 2nd Rate

Range 30 W. of 6th P.M.

	South 89°38 W. on a true line bet Sec's 5 and 32 Va 13°30 E
40.00	Raised mound of Earth 2½ ft high from pits 18×24×12 in deep, for ¼ Sec. Cor.
80.00	Deposit Charcoal, raised mound of Earth 2½ ft. high from pits 18×24×12 in deep, drove stake 2×2 in and 2 ft in E. pit for Cor. to Sec's 5.6.31 and 32 Land Rolling Soil 2nd Rate

Bet. Town's 27 and 28 N.

	South 89°38 W. on a true line bet. Secs 6 and 31 Va 13°30 E
40.00	Raised mound of Earth 2½ ft high from pits 18×24×12 in deep for 1/4 Sec. Cor.
60.00	Leave Hills Enter round Valley
76.90	Cor. to Townships 27 & 28 North. Ranges 30 and 31 W.

Land Rolling
Soil 1st Rate.

September 1st 1848

X

Range 30 W. of 6th P.M.

Township 27 N. R. 30 W.
General Description.

Nearly all of this Township lies on South side of the North Loup River There is a small Stream of water runs nearly the Entire breadth of it from West to East. The surface of the Township rolling inter spersed with Valleys with 1st Rate Soil It is all covered with a heavy growth of good grass. And is addapted to agriculture and grazing. Very little Timber on the Loup River.

Town 28 N. North bet.

From ~~the Post~~ the established Cor. to Townships 27 and 28 N. of Range 30 and 31 W.
I run
North bet. Sec's 31 and 36
Va 13°30 E.

2.00 Leave Valley Enter Hill bear E. and West

40.00 Raised Mound of Earth 2½ ft high from pits 18×24×12 in deep for ¼ Sec. Cor.

* 54.00 Bet ¼ Hills Road N.W. & S.E.

52.00 Enter Bottom bears N.W. & S.E.

* 76.00 North Loup river 5 chs wide runs S. East

80.00 Point for the cor. falling in the River I run 1 chain and 50 lks north on line
Deposited Charcoal, raised mound of Earth 2½ ft high from pits 18×24×12 in deep, drove Stake 2×2 in and 2 ft in E. pit

Range's 30 and 31 W. of 6th P.M.

for witness Cor to Secs 25. 30. 31 and 36.
Land Bottom and Rolling
Soil 1st Rate.

North bet Sec's 25 and 30
Va 13°30 E.

4.50 Enter Hills bear E and W.

40.00 Raised mound of Earth 2½ ft high from pits 18×24×12 in deep for ¼ Sec. Cor.

80.00 Deposit Charcoal, raised mound of Earth 2½ ft high from pits 18×24×12 in deep, drove Stake 2×2 in and 2 ft. in E. pit for Cor. to Sec's 19. 24. 25 and 30
Land Rolling
Soil 1st Rate

Town 28 N. North bet.

North bet. Sec's 19 and 24
Va 13°30 E.

40.00 Raised mound of Earth 2½ ft high from pits 18×24×12 in deep for 1/4 Sec. cor.

80.00 Deposit Charcoal raised mound of Earth 2½ ft high from pits 18×24×12 in deep drove Stake 2×2 in and 2 ft. in E. pit for cor to Sec's 13, 18, 19 and 24
Land Rolling
Soil 2nd Rate

Ranges 30 and 31 W. of 6th P.M.

North bet Sec's 13 and 18
Va 13°30 E

39.00 Cattle Trail bears N.E. & S.W.

40.00 Raised mound of Earth 2½ ft high from pits 18×24×12 in deep for 1/4 Sec. cor.

68.00 Center Valley bears E. & W.

80.00 Deposit Charcoal raised mound of Earth 2½ ft high from pits 18×24×12 in deep. drove Stake 2×2 in and 2 ft. in E. pit for cor to Sec's 7, 12, 13 and 18
Land Rolling
Soil 2nd Rate

Town 28 N. North bet.

North bet Sec's 7 and 12
Va 13°30 E

18.00 Enter Hills bear E and West

40.00 Raised mound of Earth 2½ ft high from pits 18×24×12 in deep for ¼ Sec cor.

80.00 Deposited charcoal, raised mound of Earth 2½ ft high from pits 18×24×12 in deep. drove Stake 2×2 in and 2 ft. in E. pit for cor. to Sec's 1. 6. 7 and 12

Land Slightly Rolling
Soil 1st Rate

Ranges 30 and 31 W. of 6th P.M.

North bet Sec's 1 and 6.
Va 13°30 E.

40.00 Raised mound of Earth 2½ ft high from pits 18×24×12 in deep, for ¼ Sec. cor.

84.50 Intersect 7th Standard parallel N. 11 chs and 50 lks West of ¼ Sec. cor. South side Sec. 32, Deposit charcoal raised mound of Earth 2½ ft high from 3 pits 24×24×12 in deep drove Stake in E. pit Marked C. C on South side in addition to other marks for Closing Cor. to T. 28 N. Ranges 30 and 31 W.

September 2 & 8 & 8

T 28. N R 30 W 6th P.M.

General Description

Nearly all of this Township lies on the North side of North Loup River. There is a small stream runs diagonally through it from North West. to S. East.

Surfac Rolling interspersed with Valleys of level land and good soil. The entire Township is covered with a heavy growth of good grass. No Timber except a few Willows along the North Loup River.

It is well adapted to agriculture and grazing

Town 27 N. North bet.

From the Past. the established Cor. to Townships 26 and 27 N.
Ranges 31 and 32 W
which agrees with the description furnished me P. Dunn
North bet Sec's 31 and 36
Va 13° 30 E.

20.50 Leave Valley and Enter Upland bears E and W.

40.00 Raised mound of Earth 2½ ft high from pits 18 x 24 x 12 in deep for ¼ Sec. cor.

80.00 Deposit Charcoal, raised mound of Earth 2½ ft high from pits 18 x 24 x 12 in deep drove stake 2 x 2 in and 2 ft in E. pit for Cor. to Sec's 25, 30, 31 and 36.
Land Rolling
Soil 1st Rate.

Ranges 31 and 32 W. of 6th P.M.

North bet. Sec's 25 and 30.
Va 13° 30 E.

40.00 Raised mound of Earth 2½ ft high from pits 18 x 24 x 12 in deep for ¼ Sec. cor.

80.00 Deposit Charcoal, raised mound of Earth 2½ ft high from pits 18 x 24 x 12 in deep. drove stake 2 x 2 in and 2 ft in E. pit for Cor to Sec's 19, 24, 25 and 30
Land Rolling
Soil 2nd Rate

Town 27 N. North bet.

North bet. Sec's 19 and 24
Va 13°30 E.

40.00 Raised mound of Earth 2½ ft high from pits 18×24×12 in deep. for ¼ Sec. Cor.

80.00 Deposited Charcoal raised mound of Earth 2½ ft high from pits 18×24×12 in deep. drove Stake 2×2 in and 2 ft in E. pit for Cor. to Sec's 13, 18, 19 and 24

Land. Rolling
Soil 2nd Rate

Ranges 31 and 32 W. of 6th P.M.

North bet Sec's 13 and 18
Va 13°31 E.

40.00 Raised mound of Earth 2½ ft high from pits 18×24×12 in deep. for ¼ Sec. Cor.

80.00 Deposited Charcoal, raised mound of Earth 2½ ft. high from pits 18×24×12 in deep. drove Stake 2×2 in and 2 ft in E. pit for Cor to Sec's 7, 12, 13 and 18.

Land Rolling
Soil 1st Rate

Town 27 N. North bet.

North bet. Sec 7 and 12
Va 13°31 E.

40.00 Raised Mound of Earth 2½ ft high from pits 18×24×12 in deep. for ¼ Sec. cor.

80.00 Deposit Charcoal raised Mound of Earth 2½ ft high from pits 18×24×12 in deep. drove Stake 2×2 in and 2 ft in E. pit for cor to Sec's 1, 6, 7 and 12

Land Rolling
Soil 2nd Rate

Ranges 31 and 32 W. of 6th P.M.

North bet Sec's 1 and 6
Va 13°31 E

25.00 Leave Upland Enter Valley bears East and West

40.00 Raised Mound of Earth 2½ ft high from pits 18×24×12 in deep. for ¼ Sec. cor.

40.50 Marsh 10 chs. Wide bears East and West

58.00 Leave Valley Enter Hills bear E. and West.

80.00 Deposit Charcoal raised mound of Earth 2½ ft high from pits 24×24×12 in deep. drove stake 2×2 in and 2 ft in S.E. pit for cor to Townships 27 and 28 N. Range's 31 and 32 W.

X

E. Bet. Towns 27 and 28 N.

From ~~the Post~~ the Estab-
-lished cor. to Townships
27 and 28 N. Ranges 31 and
32 W. I run
East on a random line
bet said Townships ~~27 and 28~~
~~N. and Range 31 W.~~
Va 13° 31 E.
I set temporary half mile Posts at
every 40 and 80 chs. and
at 5 miles 77 chs and
90 lks.
Intersected the Range
line bet. Ranges 30 and 31.
2.80 chs North of cor to
Townships 27 and 28 N
Ranges 30 and 31 W. 2 chs. 10 lks. West
Therefore my correction will be
and 46 2/3 chs. South per mile and the course
will be
N. 89° 40' W.
From the ~~Post~~ established
cor. to Townships 27
and 28 N. Ranges
30 and 31 W. I run

Range 31 W. of 6th P.M.

North 89° 40 W. on a true
line bet Sec's 1 and 36
Va 13° 31 E.

2.00 Leave round valley
Enter Hill

40.00 Raised mound of Earth
2½ ft high from pits
18 x 24 x 12 in deep for
1/4 Sec. cor.

80.00 Deposit Charcoal, raised
mound of Earth 2½ ft
high from pits 18 x 24 x 12
in. deep. drove stake
2 x 2 in and 2 ft in E pit
for cor to Sec's
1, 2, 35 and 36
Land Rolling
Soil 2nd Rate

Bet. Towns 27 and 28 N

	North 89°40' W. on a true line bet. 2 and 35 Va 13°31' E.
8.00	Cattle Trail bears N and S.
40.00	Raised mound of Earth 2½ ft high from pits 18 x 24 x 12 in deep, for ¼ Sec. cor.
80.00	Deposit Charcoal raised mound of Earth 2½ ft high from pits 18 x 24 x 12 in deep, drove Stake 2 x 2 in and 2 ft in E pit for Cor to Sec's 2, 3, 34 and 35 Land Rolling Soil 2nd Rate

Range 31 W. of 6th P.M.

	North 89°40 W. on a true line bet. Secs 3 and 34 Va 13°31 E.
34.00	Leave Hills Enter Valley bears N.W. and S. East
40.00	Raised mound of Earth 2½ ft high from pits 18 x 24 x 12 in deep, for ¼ Sec. cor.
80.00	Deposit charcoal raised mound of Earth 2½ ft high from pits 18 x 24 x 12 in deep. drove Stake 2 x 2 in and 2 ft. in E. pit for Cor to Sec's 3, 4, 33 and 34. Land Rolling Soil 2nd Rate

Bet. Towns 27 and 28 N

North 89°40 W. on a true line bet Sec's 4 and 33
Va 13°31 E.

40.00 Raised mound of Earth 2½ ft high from pits 18×24×12 in deep, for ¼ Sec. cor.

80.00 Deposit Charcoal, raised mound of Earth 2½ ft. high from pits 18×24×12 in deep. drive Stake 2×2 in and 2 ft. in E pit for cor. to Sec's 4. 5. 32 and 33

Land Level
Soil 1st Rate.

Range 31 W. of 6th P. M.

North 89°40 W. on a true line bet Sec's 5 and 32
Va 13°31 E.

39.00 Leave Valley Enter Hills bear N. W. and S. E.

40.00 Raised mound of Earth 2½ ft high from pits 18×24×12 in deep for ¼ Sec. cor.

80.00 Deposit Charcoal, raised mound of Earth 2½ ft. high from pits 18×24×12 in deep. drove Stake 2×2 in and 2 ft in E pit for cor. to Sec's 5. 6. 31 and 32

Land Level & Rolling
Soil 1st Rate.

Bet. Tows 27 and 28 N

North 89°40' W. on a true line bet. Sec's 6 and 31
Va 13° 31 E.

40.00 Raised Mound of Earth 2½ ft high from pits 18×24×12 in deep for ¼ Sec. cor.

77.90 Cor. to Townships 27 and 28 N. Ranges 31 and 32 W.

Land Rolling
Soil 2nd Rate

September 3rd 1878

Range 31 W. of 6th P.M.

General Description
The surface of this Township is rolling with fine valleys in Northern and Eastern parts, the South West fine rolling Prairie Water plentiful in any part of Township by sinking a few feet. The Township is covered with luxurient grasses of various varieties.
No Timber.

W. bet. Town's 27 and 28 N

From ~~a Post~~, the estab
lished cor. to Townships
27 and 28 N. Ranges
31 and 32 W. I run
West on a random line
bet. said Townships ~~27 and 28~~
~~N. Range 32 W.~~
Va 13°31' E
I set temporary 1/2 mile & mile Posts
at every 40 and 80 chs.
and at 5 Miles 77 75/100
chs. Intersect 4th guide
Meredian 1 chain 70 lks
North of cor. to Townships
27 and 28 N Ranges
32 and 33 W.
~~My true bearing will~~
my correction will be 28 1/3 lks. S. per mile and my true course
therefore ~~be~~ N. 89°48 E
From the ~~post~~ ~~the~~ est
-ablished cor. to Townsh
ips 27 and 28 Range's
which agrees with the descriptions furnished me
32 and 33 W. I run

Range 32 W. of 6th P. M.

North 89°48' E on a true
line bet. Sec's 6 and 31
Va 13°31 E
37.75 ~~40.00~~ Raised Mound of Earth
2 1/2 ft high from pits
18 x 24 x 12 in deep, for
1/4 Sec. cor.
57.00 Enter Valley bears E. and West.
77.75 Deposited Charcoal raised
mound of Earth 2 1/2 ft
high from pits 18 x 24 x 12
in deep drove Stake
2 x 2 in and 2 ft in E pit
for cor. to Sec's
5. 6. 31 and 32
Land Rolling & Valley
Soil 2nd Rate

Bet. Tows 27 and 28 N

North 89°48 E. on a true line bet Sec's 5 and 32
Va 13°31 E.

40.00 Raised mound of Earth 2½ ft high from pits 18×24×12 in deep for ¼ Sec. cor.

80.00 Deposited Charcoal, raised Mound of Earth 2½ ft high from pits 18×24×12 in deep, drove Stake 2×2 in and 2 ft in E pit for cor to Sec's 4, 5, 32 and 33.

Land Level
Soil 1st Rate

Range 32 W. of 6th P. M.

North 89°48 E on a true line bet Sec's 4 and 33
Va. 13°31 E.

40.00 Raised mound of Earth 2½ ft high from pits 18×24×12 in deep, for ¼ Sec. cor.

80.00 Deposited Charcoal raised mound of Earth 2½ ft high from pits 18×24×14 in deep, drove Stake 2×2 in and 2 ft in E pit for cor to Sec's 3. 4. 33 and 34.

Land ~~Rolling~~ Valley
Soil 1st Rate

Bet. Towns 27 and 28 N.

North 89°48 E. on a true line bet Sec's 3 and 34
Va 13°31 E.

40.00 Raised mound of earth 2½ ft high from pits 18×24×12 in deep for 1/4 Sec. cor.

73.00 Enter Hills bear N. and S.E.

80.00 Deposit charcoal raised mound of Earth 2½ ft high from pits 18×24×12 in deep, drove Stake 2×2 in and 2 ft in E. pit for Cor to Sec's 2, 3, 34 and 35

Land Level and Rolling
Soil 1st Rate

Range 32 W. of 6th P.M.

North 89°48 E. on a true line bet Sec's 2 and 35
Va 13°31 E.

40.00 Raised mound of Earth 2½ ft high from pits 18×24×12 in deep, for 1/4 Sec. cor.

80.00 Deposit charcoal, raised mound of Earth 2½ ft high from pits 18×24×12 in deep, drove Stake 2×2 in and 2 ft in E pit for cor to Sec's 1, 2, 35 and 36.

Land Rolling
Soil 2nd Rate.

Bet. Town's 27 & 28 N.

North 89°48 E on a true line bet Sec's 1 & 36 Va 13°31 E.

40.00 Raised Mound of Earth 2½ ft high from pits 18×24×12 in deep for 1/4 Sec. cor.

80.00 Cor to Townships 27 & 28 N. Ranges 31 & 32 W.

Land Hilly
Soil 2nd Rate.

September 4th 1878

Range 32 W. of 6th P.M.

General Description

The Northern part of this Township is interspersed with fine Valleys.
The southern part Rolling Prairie. Covered with luxurient grass of various Kinds - Land well adapted to agriculture and grazing
Water plenty by shallow digging.
No timber

Town 28 N bet.

From ~~the Post~~ the est-ablished cor. to Town-ships 27 and 28 N
Ranges 31 and 32 W.
S. run
North bet Sec's 31 and 36
Va 13°31 E.

40.00 Raised Mound of Earth 2½ ft high from pits 18×24×12 in deep for ¼ Sec cor.

47.00 Leave Hills and Enter Valley bears E and W.

61.00 Enter Hills bears E and W.

80.00 Deposited charcoal, raised mound of Earth 2½ ft high from pits 18×24×12 in deep. drove Stake 2×2 in and 2 ft in E pit for cor to sec's 25, 30, 31 and 36

Land level and Rolling
Soil 1st Rate.

Ranges 31 and 32 W. of 6th P.M.

North bet Sec's 25 and 30
Va 13°31 E

36.50 Black Hills + Grand Island Wagon Road bears E and W.

40.00 Raised Mound of earth 2½ ft high from pits 18×24×12 in deep for ¼ Sec cor.

80.00 Deposit charcoal raised Mound of earth 2½ ft high from pits 18×24×12 in deep. drove Stake 2×2 in and 2 ft in E pit for cor. to Sec's 19. 24. 25 and 30

Land Rolling
Soil 2nd Rate.

Town 28 N. bet. Ranges 31 and 32 W. of 6th P.M.

North bet. Sec's 19 and 24
Va 13°31 E.

40.00 Raised mound of Earth 2½ ft high from pits 18x24x12 in deep for ¼ Sec. cor.

49.00 Enter River Bottom bears N.W. and S.E.

53.00 North Loup River 50 lks wide Runs S.E.

55.00 Leave River bottom Enter Hills bear N.W. and S.E.

88.00 Deposit Charcoal raised mound of Earth 2½ ft high from pits 18x24x12 in deep. drive Stake 2x2 in and 2 ft. in E pit for Cor to Sec's 13, 18, 19, and 24

Land Rolling
Soil 1st Rate

North bet. Sec's 13 and 18
Va 13°31 E

40.00 Raised mound of Earth 2½ ft high from pits 18x24x12 in deep for ¼ Sec. Cor.

80.08 Deposited Charcoal raised mound of Earth 2½ ft high from pits 18x24x12 in deep. drove Stake 2x2 in and 2 ft in E. pit for cor to Sec's 7, 12, 13 and 18

Land Rolling
Soil 2nd Rate

Town 28 N. bet.

North bet Sec's 7 and 12
Va 13°31 E

40.00 Raised Mound of Earth 2½ ft high from pits 18×24×12 in deep, for ¼ Sec. cor.

80.00 Deposit Charcoal raised mound of Earth 2½ ft high from pits 18×24×12 in deep. drove stake 2×2 in and 2 ft in E pit for cor. to Sec's 1, 6, 7 and 12

Land Rolling
Soil 2nd Rate

Ranges 31 and 32 W of 6th P.M.

North bet Sec's 1 and 6
Va 13°31 E.

32.50 Enter Valley bears E and W

40.00 Raised mound of Earth 2½ ft high from pits 18×24×12 in deep for ¼ Sec. cor.

47.00 Leave Valley Enter Hills bear E and W.

84.20 Intersect 7th Standard Parallel 9 chs N. of ¼ Sec cor South side of Sec 32. Deposit charcoal raised mound of Earth from 3 pits 24×24×12 in deep. drove stake marked C.C. in addition to other marks in E pit for Closing cor. to Townships 28 Ranges 31 and 32

Land Rolling
Soil 2nd Rate
September 5th 1878

Town 28 N Range 31 W.

General Description

This Township lies on both sides of the North Loup River the surface is generally rolling Prairie with very fair soil covered, with good grass. well adapted to grazing

Town 28 N. Range 32 W.

General Description

This Township lies on both the sides of the North Loup River The surface is high rolling Prairie with with very, fair soil covered, with good grass, well adapted to grazing

List of Names

A list of Names of individuals employed to assist in running and measuring & marking the lines and corners described in the foregoing field Notes, and showing the respective capacities in which they acted

R. G. Donovan Chainman
R. L. Powell Chainman
L. M. Ralston Monuman
Henry Sharp. Flagman

We do hereby certify that we assisted S. C. McElroy Deputy Surveyor in Surveying Exterior lines of Township's 27 and 28 North of the base line of Ranges 30, 31 and 32 West of the 6th Principal Meredian in Neb and that said Exterior lines have been in all respects to the best of our Knowledge and belief well and faithfully surveyed and the boundary Monuments planted according to the instructions furnished by the Surveyor General, of dimensions Character, Construction & Marking and in the Manner as specifically described in foregoing field Notes

R. G. Donovan Chainman
R. L. Powell Chainman
J. M. Ralston Moundman
H. C. N. G. S. Cory Flagman

Subscribed and sworn to before me by the above named persons this 18th day of Sept. 1878

J. L. Stephens
Notary Public
In and for Valley County
State of Nebraska

I S. C. McElroy.
Deputy surveyor do solemnly swear that in pursuance of joint contract wherein D. V. Stephenson, S. C. McElroy and W. S. Scott are joint contractors with Jno R. Clark United States Surveyor General for the District of Net and Iowa bearing date July 25th 1878 I have well faithfully and truly in my own proper person and in strict conformity with the instructions furnished by the Surveyor General the surveying Manual and the Laws of the United States surveyed all those parts or portions of Exterior lines of Townships No 27 and 28 North of Ranges 30. 31 and 32 West of 6th P. M. in Nebraska as are represented in the foregoing field Notes as having been surveyed under my direction and I do further solemnly swear that all the Corners of said Surveys have been established and perpetuated in strict accordance with the surveying Manual, printed instructions and Special instructions of the Surveyor General. of dimentions character construction and marking and in the manner as specifically described in the foregoing field Notes and that the foregoing are the true and original field Notes of such Survey

S. C. McElroy Dept. Surveyor

Subscribed in my presence and sworn to before me this 18th day of Sept. 1878

J. L. Stephens
Notary Public

In and for Valley County State of Nebraska

Surveyor General's Office
Plattsmouth Neb. Nov. 11th 1878

The foregoing field notes of the Survey and Establishment of the Exterior lines of Townships No 27 & 28 North of the Base Line, of Ranges No 30. 31 & 32 West of the 6th Principal Meridian in the State of Nebraska, Executed by S. C. McElroy Deputy Surveyor under Joint Contract No 108 dated July 25th 1878. in the months of August & Sept. 1878. having been critically Examined, the necessary corrections & Explanations made, the said field notes and the Survey they describe are hereby approved.

Jno. Clark
Surveyor General.

General Land Office • Original Field Notes

Book Number

251

The images in this file are photographs of the notes of the original surveys of the State of Nebraska on file in the Office of the Nebraska State Surveyor located in Lincoln, Nebraska.

The original surveys in Nebraska began in the mid 1850's and were completed in the mid 1880's. The Nebraska office of the Surveyor General was closed June 30, 1886.