General Land Office • Original Field Notes

Book Number

271

The images in this file are photographs of the notes of the original surveys of the State of Nebraska on file in the Office of the Nebraska State Surveyor located in Lincoln, Nebraska.

The original surveys in Nebraska began in the mid 1850's and were completed in the mid 1880's. The Nebraska office of the Surveyor General was closed June 30, 1886.


See Books 1.2.3.4 & 5
Standard Parallel North
45
44
43
42
41
28
27
26
25
5th Guide Meridian West
Standard Parallel North
R45
R44
R.43
R 42
R.41

Index
th Sta
6th
R.46

Index



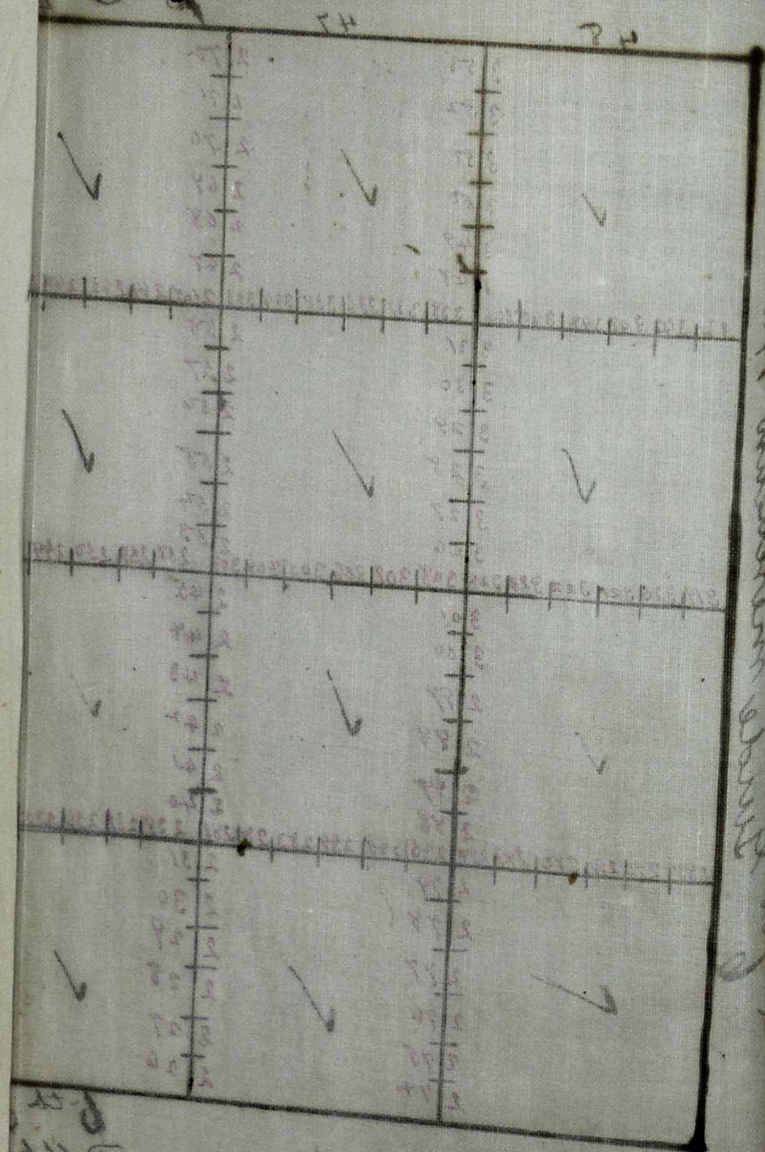

Field Notes
of
The survey of the Exterior lines
of
Townships 25. 26. 27 & 28 North of
the Base line
of
Ranges 41. 42. 43. 44. 45. 46. 47 and 48
West of the 6th Prin. Meridian
in the
State of Nebraska

Executed by
S. C. McElroy Deputy Surveyor
under Joint Contract No. 116.
dated April 23rd 1879.

Survey

Commenced June 17th 1879.
Completed July 16th 1879.

List of Names
and duties of assistants
William Dridge chainman
Otis Bryant " "
John Cunningham Moundman
Fred Whitney Flagman

This Survey was executed
with Burts improved
Solar Compass duly tested
and found to be correct
before commencing the work

Bet. Ranges 41 & 42 Town 25. N.

From the established cor.
to Township 25. North
Ranges 41 & 42 West on
the 6th Standard Parallel N.
which cor is a Post & Mound
I find post standing in
Mound and correctly Marked
I ran
North bet. sec. 31 & 36.
Var. 14° 30' E

20.00 Enter Valley E & W.
40.00 Deposited charcoal raised
Mound of Earth 2½ ft.
high from pits 18 & 24 & 12
in deep for ¼ sec. cor.

80.00 Deposited charcoal raised
Mound of Earth 3 ft. high
from pits 24 & 24 & 18 in
and drove Cedar Stake
3 & 3 in & 3 ft. in S.E. pit for
cor. to sect. 25. 30. 31 & 36.
Land Rolling
soil 2nd rate Valley 1st rate

Bet. Ranges 41 & 42. Town. 25. N.

North bet. sec. 25 & 30
Var. 14.30 E.

20.00 Leave Valley

40.00 Deposited charcoal raised Mound of Earth 2½ ft. high from pits 18 & 24 & 12 in deep for ¼ sec. cor.

80.00 Deposited charcoal raised Mound of Earth 3 ft. high from pits 24 & 24 & 18 in deep drove Cedar Stake 3 & 3 in & 3 ft. in S.E. pit for cor. to secs 19. 24. 25 & 30.

Land Rolling Valley level
soil 2nd & 3rd rate.

Bet. Ranges 41 & 42. Town. 25. N.

North bet. sec. 19 & 24.
Var. 14.30 E.

12.00 Enter Valley E & W.
38.00 Leave Valley E & W.

40.00 Deposited charcoal raised Mound of Earth 2½ ft. high from pits 18 & 24 & 12 in deep for ¼ sec cor.

80.00 Deposited charcoal raised Mound of Earth 3 ft. high from pits 24 & 24 & 18 in deep drove Cedar Stake 3 & 3 in & 3 ft. in S.E. pit for cor. to sec 13. 18. 19 & 24.

Soil in Valley 1st rate.
Rolling 2nd rate

Bet. Ranges 41 & 42 Town. 25. N.

	North bet. sec. 13 & 18. Var. 14° 30' E
18.00	Enter Valley E & W.
40.00	Deposited charcoal raised Mound of Earth 2½ ft. high from pits 18 & 24 & 12 in deep for ¼ sec. cor.
61.00	Leave Valley E & W.
80.00	Deposited charcoal raised Mound of Earth 3 ft. high from pits 24 & 24 & 18 in deep drove Cedar Stake 3 & 3 in & 3 ft. in S. E. pit for cor. to sec. 7. 12. 13 & 18

Land Rolling
soil 2nd rate Valley 1st rate

Bet. Ranges 41 & 42. Town. 25. N.

	North bet. sec. 7 & 12 Var. 14° 30' E.
40.00	Deposited charcoal raised Mound of Earth 2½ ft. high from pits 18 & 24 & 12 in deep for ¼ sec. cor.
75.00	Enter Valley E & W.
80.00	Deposited charcoal raised Mound of Earth 3 ft. high from pits 24 & 24 & 18 in deep drove Cedar Stake 3 & 3 in & 3 ft. in S. E. pit for cor. to sec. 6. 7 & 12.

Land Valley & Rolling
soil 1st & 2nd rate

Bt. Ranges 41 & 42. Town. 25. N.

North bet. sec. 1 & 6.
Var. 14° 30'

21.00 Leave Valley S. E. & N. W.

40.00 Deposited charcoal raised Mound of Earth 2½ ft. high from pits 18 & 24 & 12 in deep for ¼ sec. cor

59.00 Enter Valley E & W.

80.00 Deposited charcoal raised Mound of Earth 3 ft. high from pits 24 & 24 & 18 in deep drove Cedar Stake 3 in & 3 in & 3 ft. in N. E. pit for cor to sec. Townships 25 & 26. North Ranges 41 & 42 West.

Land Valley & Rolling soil 1st & 2nd rate.

Bet. Townes 25 & 26. N. Range. 41. W.

From the cor to Townships 25 & 26. N. Ranges 41 & 42 W. I ran East on a Random line along the South Boundary of sec 31. 32. 33. 34. 35 & 36.
Var. 14° 30' E.
and at every 40 & 80 ch. set temporary ¼ & sec. cors at 6 Miles 144 lks Intersect 5th Guide Meradian West at a point 125 lks South of cor to Townships 25 & 26 North Ranges 40 & 41 West I find the Mound standing and Post in East pit correctly marked therefore my correction will be 144 lks East and 20.76 lks North per mile and my course will be South 89° 57' W.
Var. 14°. 30'. E.

Bet. Towns 25 & 26 N. Range. 40. W.

	S 89° 51' W. bet sec 1 & 36 Var 14° 30' E.
10.00	Enter Valley S.E. & N.W.
40.00	Deposited charcoal raised Mound of Earth 2½ ft. high from pits 18 & 24 & 12 in deep for ¼ sec cor.
68.00	Leave Valley S.E. & N.W.
80.00	Deposited charcoal raised Mound of Earth 3 ft. high from pits 24 & 24 & 18 in deep drove Cedar Stake 3 & 3 in and 3 ft. in S.E. pit for cor. to sec 1. 2. 35 & 36.
	Land Valley & Rolling soil 1st rate

Bet. Town 25 & 26 Range 41 W.

	S 89° 51' West bet. sec. 2 & 35 Var. 14° 30' E.
40.00	Deposited charcoal raised Mound of Earth 2½ ft. high from pits 18 & 24 & 12 in deep for ¼ sec cor.
80.00	Deposited charcoal raised Mound of Earth 3 ft. high from pits 24 & 24 & 18 in deep drove Cedar Stake 3 & 3 in & 3 ft. in S.E. pit for cor. to sec 2. 3. 34 & 35
	Land Rolling soil 2nd rate

Bet. Townes 25 & 26. Range 41. W.

South 89° 57' W. bet. sect. 3 & 34
Var 14° 30' E.

40.00 Deposited charcoal raised Mound of Earth 2½ ft. high from pits 18 & 24 & 12 in deep for ¼ sec. cor

52.00 Enter Valley S.E. & N.W.

80.00 Deposited charcoal raised Mound of Earth 3 ft. high from pits 24 & 24 & 18 in deep drove Cedar Stake 3 & 3 in & 3 ft. in S.E. pit for cor to sec. 3. 4 33 & 34

Land Valley & Rolling
soil 1st & 2nd rate

Bet. Townes 25 & 26. Range 41. W.

South 89° 57' W. bet. sec 4 & 33.
Var 14° 30' E.

38.00 Leave Valley N & S.

40.00 Deposited charcoal raised Mound of Earth 2½ ft. high from pits 18 & 24 & 12 in. deep for ¼ sec cor

80.00 Deposited charcoal raised Mound of Earth 3 ft. high from pits 24 & 24 & 18 in deep drove Cedar Stake 3 & 3 in & 3 ft. deep for cor to sec. 4. 5. 32 & 33 ~~5. 6. 31 & 32~~

Land Valley & Rolling
soil 2nd & 1st rate.

Bet. Townships 25 & 26 N. Range 41 W.

South 89° 57' W. bet. sec. 5 & 32.
Var 14° 30' E.

40.00 Deposited charcoal raised Mound of Earth 2½ ft. high from pits 18 & 24 & 12 in deep for ¼ sec cor

57.00 Enter valley N & S.

80.00 Deposited charcoal raised Mound of Earth 3 ft. high from pits 24 & 24 & 18 in deep drove Cedar Stake 3 & 3 in & 3 ft. in S.E. pit for cor to sec 5.6. 31 & 32

Land Valley & Rolling soil 1st & 2nd rate

Bet. Townes 25 & 26 N. Range 41 W.

South 89° 57' W. bet. sec 6 & 31.
Var 14° 30' E.

6.00 Leave Valley N.E. & S.W.

40.00 Deposited charcoal raised Mound of Earth 2½ ft. high from pits 18 & 24 & 12 in deep for ¼ sec. cor.

57.00 Enter Valley S & N.E.

81.44 To established cor. to Townships 25 & 26 Range 41 & 42 this line runs in a nice valley about 30 ch. wide.

Land Valley soil 1st rate.

Bet. Ranges 41 & 42 W. Townes. 26. N.

From cor. to Townships 25 & 26 North. Ranges 41 & 42 W. I ran North bet. sects. 31 & 36.
Var. 14°. 30' E.

40.00 Deposited charcoal raised Mound of Earth 2½ ft. high from pits 18 & 24 & 12 in deep for ¼ sec. cor.

44.00 Leave valley N. E. & W.

80.00 Deposited charcoal raised Mound of Earth 3 ft. high from pits 24. 24 & 18 in. deep drove Cedar Stake 3 & 3 in & 3 ft. in S. E. pit for cor. to sec 25. 30. 31 & 36

Land Valley & Rolling
soil 1st. & 2nd. rate

Bet. Ranges. 41. & 42. W. Town. 26. N

North bet. sec 25 & 30
Var. 14°. 30' E.

30.00 Enter Valley N. W. & S. E.

40.00 Deposited charcoal raised Mound of Earth 2½ ft. high from pits 18 & 24 & 12 in deep for ¼ sec. cor.

80.00 Deposited charcoal raised Mound of Earth 3 ft. high from pits 24 & 24 & 18 in deep drove Cedar Stake 3 & 3 in & 3 ft. in S. E. pit for cor. to sec 19. 24. 25 & 30

Land Valley & Rolling
soil 1st. & 2nd. rate

Bet. Ranges 41 & 42. Town. 26. N.

North bet sec. 19 & 24
Var. 14° 30' E.

10.00 Leave Valley S. W. & S. E.

40.00 Deposited charcoal raised Mound of Earth 2½ ft. high from pits 18 & 24 & 12 in deep for ¼ sec. cor

80.00 Deposited charcoal raised Mound of Earth 3 ft. high from pits 24 & 24 & 18 in deep drove Cedar Stake 3 & 3 in. & 3 ft. in S. E. pit for cor. to sec 13. 18. 19 & 24.

Land Rolling
soil 2nd rate.
June 17th 1879

Bet. Ranges 41 & 42. W. Town. 26. N.

North bet sec. 13 & 18.
Var. 14° & 30' E.

9.00 Enter Valley N. E. & S. W.

40.00 Deposited charcoal raised Mound of Earth 2½ ft. high from pits 18 & 24 & 12 in deep for ¼ sec. cor.

44.00 Leave Valley N. E. & S. W.

80.00 Deposited charcoal raised Mound of Earth 3 ft. high from pits 24 & 24 & 18 in deep drove Cedar Stake 3 & 3 in & 3 ft. in S. E. pit for cor. to sec: 7. 12. 13 & 18.

Land Rolling & Valley.
soil 1st & 2nd rate.

Bet. Ranges. 41 & 42. Town. 26. N.

North bet. sec 7 & 12
Var. 14° & 30' E.

33.00 Enter valley E. & W.

40.00 Deposited charcoal raised Mound of Earth 2½ ft. high from pits 18 & 24 & 12 in deep for ¼ sec cor.

51.00 Leave Valley E & W.

80.00 Deposited charcoal raised Mound of Earth 3 ft. high from pits 24 & 24 & 18 in deep drove Cedar Stake 3 & 3 in & 3 ft. in S.E. pit for cor to sec 1. 6. 7 & 12

Land Valley & Rolling
soil 1st & 2nd rate.

Bet. Ranges 41 & 42 W. Town 26. N.

North bet. sec. 1 & 6
Var 14° 30' E.

28.00 Enter Valley E & W.

40.00 Deposited charcoal raised Mound of Earth 2½ ft. high from pits 18 & 24 & 12 in deep for ¼ sec cor.

61.00 Leave Valley E & W.

80.00 Deposited charcoal raised Mound of Earth 3 ft. high from pits 24 & 24 & 18 in deep drove Cedar Stake 3 & 3 in & 3 ft. in S.E. pit for cor. to Townships 26 & 27 N. Ranges 41 & 42 W. this cor. stands on North side of a high ridge lying E. & W.

Land Valley & Rolling
soil 1 & 2nd rate

Bet. Townes 26 & 27 N. Range 41 W.

From cor. to Township 26 & 27 N. Range 41 & 42 W. I run East on Random line along South Boundary of sect. 31. 32. 33. 34. 35 & 36.
Var. 14° 30' E.

and at every 40 & 80 ch. set temp. 1/4 & sec. cors and at 6 Miles 3 links Intersected the 5th Guide Meridian W. 1.69 lks. North of cor. to Townships 26 & 27 North Ranges 40 & 41 W. I find the Mound standing and the Post standing in the Entpit correctly marked. Therefore my correction will be 3 1/3 lks. East and 28 1/6 lks. South per. mile and my course to be
N. 89° 48' W.
Var. 14° 30 E.

Town's 26 & 27 N. Range 41 W.

North 89° 48' W. on true line bet. sec. 1 & 36.
Var. 14° 30' E.

40.00 Deposited charcoal raised Mound of Earth 2 1/2 ft. high from pits 18 & 24 & 12 in deep for 1/4 sec. cor.

62.00 Enter Valley S. E. & N. W.

80.00 Deposited charcoal raised Mound of Earth 3 ft. high from pits 24 & 24 & 18 in deep drove Cedar Stake 3 & 3 & 3 ft. in S. E. pit for cor to sec. 1. 2. 35 & 36.

Land Valley & Rolling soil 1st & 2nd rate

Bet Townes 26 & 27. Range 41. W.

North 89° & 48' W. bet sec 2 & 35

Var. 14° & 30' E

48.00 Deposited charcoal raised Mound of Earth 2½ ft. high from pits 18 & 24 & 12 in deep for ¼ sec cor.

61.00 Leave Valley S.E. & N.W.

80.00 Deposited charcoal raised Mound of Earth 3 ft. high from pits 24 & 24 & 18 in deep drove Cedar Stake 3 & 3 in & 3 ft. in S.E. pit for cor. to sect. 2. 3 34 & 35

Land Valley & Rolling soil 1st & 2nd rate.

Bet. Townes 26 & 27. Range 41. W.

North 89° 48' W bet sec. 3 & 34

Var 14° 30' East.

40.00 Deposited charcoal raised Mound of Earth 2½ ft. high from pits 18 & 24 & 12 in deep for ¼ sec cor.

54.00 Enter Valley N.E. & S.W.

80.00 Deposited charcoal raised Mound of Earth 3 ft. high from pits 24 & 24 & 18 in deep drove Cedar Stake 3 & 3 in & 3 ft. in S.E. pit for cor. to sec 3. 4. 33 & 34.

Land Valley & Rolling soil 1st & 2nd rate.

Bet. Townes. 26 & 27. Range. 41. W.

North 89°. 48' W. bet. sec 4 & 33
Var. 14°. 30' East.

11.00 Leave Valley S. E. & N. W.

40.00 Deposited charcoal raised Mound of Earth 2½ ft. high from pits 18 & 24 & 12 in deep for ¼ sec cor

80.00 Deposited charcoal raised Mound of Earth 3 ft. high from pits 24 & 24 & 18 in deep drove Cedar Stake 3 & 3 in & 3 ft. in S. E. pit for cor. to sec 4. 5. 32 & 33.

Land Rolling & Level
soil 1st & 2nd rate.

Bet. Townes 26 & 27. Range 41. W.

North 89°. 48'. W. bet. sec. 5 & 32
Var. 14°. 30' E.

40.00 Deposited charcoal raised Mound of Earth 2½ ft. high from pits 18 & 24 & 12 in deep for ¼ sec cor.

44.00 Enter Valley N. & S.
66.00 Leave Valley N. E. & S. W.

80.00 Deposited charcoal raised Mound of Earth 3 ft. high from pits 24 & 24 & 18 in deep drove Cedar Stake 3 & 3 in & 3 ft. in S. E. pit for cor. to sec. 5. 6. 31 & 32.

Land Valley & Rolling
soil 1st & 2nd rate.

Bet. Townes 26 & 27. Range 41 W.

North 89°. 48'. W. bet. sec. 6 & 31
Var. 14°. 30' E.

40.00 Deposited charcoal raised Mound of Earth 2½ ft. high from pits 18 & 24 & 12 in deep for ¼ sec. cor.

83.15 to established cor. to Townships 26 & 27 Range 41 & 42. West.

Land Valley & Rolling soil 1st & 2nd rate.

Bet. Ranges 41 & 42 W. Town. 26 W.

General Description

This Township is composed of Rolling 2nd rate soil can be cultivated but is ~~more~~ better ~~principally~~ adapted to grazing purposes. There are some narrow Valleys through the Township where there is a rich soil and a Luxuriant growth of meadow grass

Bet. Ranges. 41 & 42. W. Town. 27. N.

North bet. sec. 31 & 36.
Var. 14°. 30' E.

27.00 Enter Valley E & W.

40.00 Deposited charcoal raised Mound of Earth 2½ ft. high from pits 18 & 24 & 12 in deep for ¼ sec. cor.

68.00 Leave Valley S.E. & N.W.

80.00 Deposited charcoal raised Mound of Earth 3 ft. high from pits 24 & 24 & 18 in deep. drove Cedar Stake 3 & 3 in & 3 ft. in S.E. pit for cor to sec. 25. 30. 31 & 36.

Land Valley & Rolling
soil 1st & 2nd rate.

Bet. Ranges. 41 & 42. W. Town. 27. N.

North bet. sec. 25 & 30
Var. 14: 30 E.

40.00 Deposited charcoal raised Mound of Earth 2½ ft. high from pits 18 & 24 & 12 in deep for ¼ sec cor

60.00 Enter Valley E & W.

65.00 Leave Valley E & W.

80.00 Deposited charcoal raised Mound of Earth. 3 ft. high from pits 24 & 24 & 18 in deep drove Cedar Stake 3 & 3 in & 3 ft. in S.E. pit for cor. to sec 19. 24. 25 & 30.

Land Valley & Rolling
soil 1st & 2nd rate.

Bet. Ranges 41 & 42. Town. 27. N.

North bet. sec. 19 & 24.
Var. 14° 30' E.

40.00 Deposited charcoal raised Mound of Earth 2½ ft. high from pits 18 & 24 & 12 in deep for ¼ sec. cor.

56.00 Enter Valley E & W.

66.00 Leave Valley N. E & S. W.

80.00 Deposited charcoal raised Mound of Earth 3 ft. high from pits 18 & 24 & 18 in deep drove Cedar Stake 3 & 3 in & 3 ft. in S. E pit for cors to sec. 13. 18. 19 & 24.

Land Valley & Rolling
soil 1st & 2nd rate

Bet. Ranges 41 & 42. Town. 27. N.

North bet. sec. 13 & 18.
Var. 14° 30' E.

40.00 Deposited charcoal raised Mound of Earth 2½ ft. high from pits 18 & 24 & 12 in deep for ¼ sec. cor.

42.00 Enter Valley E & W.

80.00 Deposited charcoal raised Mound of Earth 3 ft. high from pits 24 & 24 & 18 in deep drove Cedar Stake 3 & 3 in & 3 ft. in S. E. pit for cor. to sec 7. 12. 13 & 18.

Land Rolling & Valley
soil 1st & 2nd rate

Bet. Ranges 41 & 42 W. Town 27 N.

North bet. sec. 7 & 12
Var. 14°. 30'. E.

15.00 Leave Valley E & W.

40.00 Deposited charcoal raised Mound of Earth 2½ ft. high from pits 18 & 24 & 12 in deep for ¼ sec. cor

60.00 Enter Valley E & W.

80.00 Deposited charcoal raised Mound of Earth 3 ft. high from pits 24 & 24 & 18 in deep drove Cedar Stake 3 & 3 in & 3 ft. in S. E. pit for cor. to sec. 1. 6. 7 & 12.

Land Valley & Rolling
soil 1st & 2nd rate

Bet. Ranges 41 & 42 W. Town 27 N.

North bet. sec 1 & 6.
Var. 14°. 30' E.

34.00 Leave Valley E & W.

40.00 Deposited charcoal raised Mound of Earth 2½ ft. high from pits 18 & 24 & 12 in deep for ¼ sec. cor.

65.00 Enter Valley E & W.

80.00 Deposited charcoal raised Mound of Earth 3 ft. high from pits 24 & 24 & 18 in deep drove Cedar Stake 3 & 3 in & 3 ft. in ~~N.~~ S. pit for cor. to Townships 27 & 28 North Ranges 41 & 42 West

Land Valley & Rolling
soil 1st & 2nd rate

June 18th 1879

Bet. Ranges 41 & 42. Town. 27. N.

From cor. to Townships 27 & 28 Range 41 & 42 I ran East on Random line along the South Boundary of of sec. 31. 32. 33. 34. 35 & 36
Var. 14° 30' E.

and at every 40 & 80 chains set temp 1/4 & sec cor. and at 6 miles 312 lks intersected the 5th Guide Meridian W. 195 lks South of cor. to Townships 27 & 28 N. Ranges 40 & 41 W. I find the Mound standing and the Post standing in S. E. pit correctly marked therefore my correction will be 312 lks East and 32½ N. per. mile and my course will be S. 89°. 46'. W.
Var. 14°. 30' E.

Bet. Towns 27 & 28. Range 41 W.

	South 89° 46' W. bet. sec 1 & 36. Var 14° 30' E.
8.00	Indian Trail S. E. & N.
16.00	Way bed of Lake N & S.
31.00	Leave bed of Lake N. E. & S. E.
40.00	Deposited charcoal raised Mound of Earth 2½ ft. high from pits 18 & 24 & 12 in deep for 1/4 sec cor
80.00	Deposited charcoal raised Mound of Earth 3 ft. high from pits 24 & 24 & 18 in deep drove Cedar Stake 3 & 3 in & 3 ft. in S. E. pit for cor. to sec 1. 2. 35 & 36.

Land Valley & Rolling soil 1st. rate.

Bet. Towns 27 & 28. Range 41 W.

South 89° 46' W. bet. sec 2 & 35
Var. 14°, 30', E.

40.00 Deposited charcoal raised Mound of Earth 2½ ft high from pits 18 & 24 & 12 in in S. E. pit for ¼ cor.

80.00 Deposited charcoal raised Mound of Earth 3 ft high from pits 24 & 24 & 18 in deep drove Cedar Stake 3 & 3 in & 3 ft in S. E pit for cor to sec 2. 3. 34 & 35

Land Level
Soil 1st rate.

Bet. Towns 27 & 28. Range 41 W.

South 89° 46' W. bet. sec 3 & 34
Var. 14° 30' East.

36.00 Leave Valley N. E. & S. E.

40.00 Deposited charcoal raised Mound of Earth 2½ ft high from pits 18 & 24 & 12 in deep for ¼ sec cor

80.00 Deposited charcoal raised Mound of Earth 3 ft high from pits 24 & 24 & 18 in deep drove Cedar Stake 3 & 3 in and 3 ft in S. E. pit for cor. to sec 3. 4. 33 & 34

Land Valley & Rolling
Soil 1st & 2nd rate

Bet. Townsh. 27 & 28. Range 4 W.

	South 89° 46' West bet sec 4 & 33 Var. 14°. 30' E.
15.00	Enter Valley N. E & S. W.
40.00	Deposited charcoal raised Mound of Earth 2½ ft. high from pits 18 & 24 & 12 in deep for ¼ sec. cor.
80.00	Deposited charcoal raised Mound of Earth 3 ft. high from pits 24 & 24 & 18 in deep drove Cedar Stake 3 & 3 in & 3 ft. in S. E. pit for cor. to sec's 4. 5. ~~30~~ 32 & 33.
	Land Valley & Rolling soil 1st rate.

Bet. Townsh. 27 & 28. Range 4 W.

	South 89° 46' W. bet sec 5 & 32 Var. 14° & 30' E.
40.00	Deposited charcoal raised Mound of Earth 2½ ft. high from pits 18 & 24 & 12 in deep for ¼ sec. cor.
80.00	Deposited charcoal raised Mound of Earth 3 ft. high from pits 24 & 24 & 18 in deep drove Cedar Stake 3 & 3 in & 3 ft. in S. E pit for cor. to sec. 5. 6. 31 & 32.
	Land Valley soil 1st rate.

Bet. Townes 27 & 28. Range 41 W.

South 89°.46' W. bet. secs. 6 & 31
Var. 14°.30' E.

40.00 Deposited charcoal raised Mound of Earth 2½ ft. high from pits 18 & 24 & 12 in deep for ¼ sec. cor. lake

83.12 to Established cor. to Townships 27 & 28. North Ranges 41 & 42 West.

Land Level Valley.
soil 1st rate

Bet. Ranges 41 & 42. Town. 27 N.

General Description

This Township is Rolling 2nd rate soil interspersed with numerous Valleys. and dotted with the beds of many dry Lakes or upland marshes. where the soil is a rich black loom with the surface covered with a rich growth of meadow grass and is ~~principaly~~ well adapted to agricultural purposes.

Bet Ranges 41 & 42. Town. 28. N.

From Cor. to Townships 27 & 28. North Range 41 & 42 West I. ran

North bet. Secs. 31 & 36
Var. 14°. 30'. E.

40.00 Deposited charcoal raised Mound of Earth 2½ ft. high from pits 18 & 24 & 12 in deep for ¼ sec. cor.

45.00 Leave Valley S. W. & E.

80.00 Deposited charcoal raised Mound of Earth 3 ft. high from pits 24 & 24 & 18 in deep drove Cedar Stake 3 & 3 in & 3 ft. in S. E. pit for cor. to sec. 25. 30. 31 & 36.

Land Valley & Rolling
soil 1st & 2nd rate

(Line bet Secs. 25 & 30 out.
See page 44.)

Bet. Ranges. 41 & 42. Town. 28. N.

North bet. secs. 18 & 24.
Var. 14°. 30' E.

40.00 Deposited charcoal raised Mound of Earth 2½ ft. high from pits 18 & 24 & 12 in deep for ¼ sec. cor.

80.00 Deposited charcoal raised Mound of Earth 3 ft. high from pits 24 & 24 & 18 in deep drove Cedar Stake 3 & 3 in & 3 ft. in S. E. pit for cor. to sect. 13. 18. 19 & 24.

Land Rolling
soil 2nd rate.

Bet. Ranges 41. & 42. Town. 28. N.

North bet. sects. 25 & 30.
Var. 14°. 30'. E.

12.00 Enter Valley E & W.

40.00 Deposited charcoal raised Mound of Earth 2½ ft. high from pits 18 & 24 & 12 in deep for ¼ sec cor.

43.00 Leave Valley E & W.

80.00 Deposited charcoal raised Mound of Earth 3 ft. high from pits 24 & 24 & 18 in deep drove Cedar Stake 3 & 3 in & 3 ft. in S. E. pit for cor. to sects. 19. 24. 25 & 30.

Land Valley & Rolling soil 1st. & 2nd. rate.

Bet. Ranges. 41 & 42. Town. 28. N.

North bet. sects. 13 & 18.
Var 14°. 30' E.

10.00 Enter valley E & W.

40.00 Deposited charcoal raised Mound of Earth 2½ ft. high from pits 18 & 24 & 12 in deep for ¼ sec. cor.

44.00 Leave Valley E & W.

80.00 Deposited charcoal raised Mound of Earth 3 ft. high from pits 24 & 24 & 18 in deep drove Cedar Stake 3 & 3 in & 3 ft. in S. E. pit for cor to sec. 7 & 12. 13 & 18.

Land Valley & Rolling soil 1st & 2nd rate

Bet. Ranges. 41 & 42. Town. 28. N.

North bet. sects. 7 & 12.
Var. 14°. 30' E.

30.00 N.E. is a grove of Hackberry timber.

40.00 Deposited charcoal raised Mound of Earth 2½ ft. high from pits 18 & 24 & 12 in deep for ¼ sec. cor.

80.00 Deposited charcoal raised Mound of Earth 3 ft. high from pits 24 & 24 & 18 in deep drove Cedar Stake 3 & 3 in and 3 ft. in S. E. pit for cor. to sec. 1. 6. 7 & 12 from which cor a Hackberry tree 4 in. in diametre Bears N. 64°. E. 284 lks. a Hackberry tree 5 in. in diameter Bears S. 31°. E. 92 lks. no others near large enough to mark.
Land Rolling soil 2nd rate

Bet. Ranges. 41 & 42. Town. 28. N.

North bet. sec 1 & 6.
Var. 14° 30' E.

18.00 Enter Valley N.E. & S.W.
31.00 Leave Valley N.E. & S.W.

40.00 Deposited charcoal raised Mound of Earth 2½ ft. high from pits 18 & 24 & 12 in deep for ¼ sec. cor.

77.12 Intersected the 7th Standard Parallel North 5.73 ch West of ¼ sec. cor. on South side of sec 32. Town 29. N. Range 41. West which is a post in Mound and city marked where I Deposited charcoal raised Mound of Earth 2½ ft. high from pits 18 & 24 & 12 in deep drove cedar Stake 2 & 2 in & 2 ft. in (11 E) pit marked C. C. for closing cor. to sect. 1 & 6. Town 28. N. Range 41 & 42. W.

June 19th 1879

Town. 28. North Range. 41. W.

General Description

The land along this line is 2nd rate Rolling with Valleys interspersed and is adapted to Agricultural purposes.

Bet. Ranges 42 & 43. Town. 25. N.

From the established cor to Township 25 North. Ranges 42 & 43 West. on 6th Standard Parallel North which cor. is a Post & Mound. I find post standing in Mound and correctly marked I run

North bet. sec. 31 & 36
Var. 14° 30' E

40.00 Deposited charcoal raised Mound of Earth 2½ ft. high from pits 18 & 24 & 12 in deep for ¼ sec. cor.

80.00 Deposited charcoal raised Mound of Earth 3 ft. high from pits 24 & 24 & 18 in deep drove Cedar Stake 3 & 3 in & 3 ft. in S.E. pit for cor. to sects. 25. 30. 31 & 36.

Land Rolling soil 2nd rate.

Bet. Ranges 42 & 43. Town. 25. N.

North bet. sec 25 & 30.
Var. 14° 30'

40.00 Deposited charcoal raised Mound of Earth 2½ ft. high from pits 18 & 24 & 12 in deep for ¼ sec. cor.

80.00 Deposited charcoal raised Mound of Earth 3 ft. high from pits 24 & 24 & 12 in deep drove Cedar Stake 3 & 3 in & 3 ft. in S.E. pit for cor. to secs. 19. 24. 25 & 30.

Land Rolling
soil 2nd rate.

Bet. Ranges 42 & 43. Town. 25. N.

North bet. secs. 19 & 24
Var. 14° 30' E.

40.00 Deposited charcoal raised Mound of Earth 2½ ft. high from pits 18 & 24 & 12 in deep for ¼ sec. cor.

80.00 Deposited charcoal raised Mound of Earth 3 ft. high from pits 24 & 24 & 18 in deep drove Cedar Stake 3 & 3 in & 3 ft. in S.E. pit for Cor. to sec. 13. 18. 19 & 24

Land Rolling
soil 2nd rate.

Bet. Ranges 42 & 43 Town. 25. N.

North bet. sec 13 & 18.
Var. 14° 30' E.

40.00 Deposited charcoal raised Mound of Earth 2½ ft. high from pits 18 & 24 & 12 in deep for ¼ sec. cor.

80.00 Deposited charcoal raised Mound of Earth 3 ft. high from pits 24 & 24 & 18 in deep drove Cedar Stake 3 & 3 in & 3 ft. in S.E. pit for cor. to sec 7. 12. 13 & 18.

Land Rolling
soil 2nd rate.

Bet. Ranges 42 & 43. Town. 25 N.

North bet. sec. 7 & 12
Var. 14° 30' E

23.00 Enter Valley Basin S. E & N. W.
26.00 Pond of water 7 ch. wide

40.00 Deposited charcoal raised Mound of Earth 2½ ft. high from pits 18 & 24 & 12 in deep for ¼ sec. cor.

47.00 Leave Basin S. E & S. W.
64.00 Enter Basin N. E & S. W.

80.00 Deposited charcoal raised Mound of Earth 3 ft. high from pits 24 & 24 & 18 in deep drove Cedar Stake 3 & 3 in & 3 ft. in S. E. pit for cor. to sec. 1. 6. 7 & 12.

Land Rolling except Basin soil 1st rate

Bet. Ranges 42 & 43. Town. 25 N.

North bet. sec. 1 & 6
Var. 14° 30' E

40.00 Deposited charcoal raised Mound of Earth 2½ ft. high from pits 18 & 24 & 12 in deep for ¼ sec. cor.

58.00 Leave Basin S. W. & N. E.

80.00 Deposited charcoal raised Mound of Earth 3 ft. high from pits 24 & 24 & 18 in deep drove Cedar Stake 3 & 3 in & 3 ft. in N. E. pit for cor. to Townships 25 & 26 North Ranges 42 & 43. West.

Land Rolling except Basin soil 1st rate.

Bet. Townships 25 & 26 N. Range 42 W.

From cor to Township 25 & 26 North Range 42 & 43 W I ran East on random line along the South Boundary of sec. 31. 32. 33. 34. 35 & 36
Var 14° 30' E.

and at every 40 & 80 ch set temp. 1/4 & sec. cor. and at 6 miles 315 lks Intersected Range line 222 lks North of cor. to Townships 25 & 26 Range 41 & 42 **therefore my correction will be** 315 lks. East and 37 lks South per mile and my course will be.
N. 89° 44' W.
Var. 14° 30' E

Township 25 & 26 N. Range 42 W.

North 89° 44' W. bet. sec.s 1 & 36
Var 14° 30' E.

31.00 Leave Valley N & S & B. E.

40.00 Deposited charcoal raised Mound of Earth 2½ ft high from pits 18 & 24 & 12 in deep for 1/4 sec. cor.

80.00 Deposited charcoal raised Mound of Earth 3 ft high from pits 24 & 24 & 18 in deep drove Cedar Stake 3 & 3 in & 3 ft in S E pit for cor. to sec. 1. 2. 35 & 36.

Land Rolling & Level soil 1st & 2nd rate.

Bet. Towns 25 & 26 Range. 42. W.

North 89° 44' W. bet. sec. 2 & 35
Var. 14° 30' E.

40.00 Deposited charcoal raised Mound of Earth 2½ ft. high from pits 18 & 24 & 12 in deep for ¼ sec. cor.

80.00 Deposited charcoal raised Mound of Earth 3 ft. high from pits 24 & 24 & 18 in deep drove Cedar Stake 3 & 3 in & 3 ft. in S. E. pit for cor. to sec. 2. 3. 34 & 35

Land Rolling
soil 2nd rate.

Bet. Towns 25 & 26 Range 42. W.

North 89° 44' W. bet.
sec 3 & 34
Var. 14° 30' E.

40.00 Deposited charcoal raised Mound of Earth 2½ ft. high from pits 18 & 24 & 12 in deep for ¼ sec. cor.

Enter 78.00 Valley S. E. & W.

80.00 Deposited charcoal raised Mound of Earth 3 ft. high from pits 24 & 24 & 18 in deep drove Cedar Stake 3 & 3 in & 3 ft. in S. E. pit for cor. to sec 3. 4. 33 & 34.

Land Valley & Rolling
soil 1st & 2nd rate

Bet. Towns. 25 & 26. N. Range 42 W.

North 89° 44' W. bet.
secs. 4 & 33
Var. 14° & 30' E.

40 00 Deposited charcoal raised
Mound of 2½ ft. high
from pits 18 & 24 & 12 in
deep for ¼ sec cor.

80.00 Deposited charcoal
raised Mound of Earth
3 ft. high from pits
24 & 24 & 18 in deep drove
Cedar Stake 3 & 3 in &
3 ft. in S.E pit for
cor. to sect. 5. 32 & 33

Land Rolling
soil 2nd rate

Bet. Towns. 25 & 26. Range, 42. W.

North 89° 44' W. bet. sec. 5 & 32
Var. 14°. 30' E.

40.00 Deposited charcoal
raised Mound of Earth
2½ ft. high from pits
18 & 24 & 12 in deep for
¼ sec cor.

5-7.00 Pond 9 ch. wide E & W.

80.00 Deposited charcoal
raised Mound of Earth
3 ft. high from pits
24 & 24 & 18 in deep
drove Cedar Stake
3 & 3 in. 3 ft. in S.E.
pit for cor. to sect.
5. 6. 31 & 32

Land Level
soil 1st rate

Bet. Towns 25 & 26. Range 42 W.

North 89° 44' W. bet.
sect. 6 & 31.
Var. 14°. 30'. E.

11.00 Leave Valley S. E. & W.

40.00 Deposited charcoal
raised Mound of Earth
2½ ft. high from pits
18 & 24 & 12 in deep for
¼ sec. cor.

83.15 To established cor.
to Towns. 25 & 26 North Range.
42 & 43 W.

Land Rolling
soil 2nd rate

Towns 25 & 26 N. Range 42 W.

General Description

This Township is composed
of Rolling 2nd rate soil and
is interspersed with many
Valleys where there is a rich
black soil which adapts
these Valleys to agricultural
purposes

Bet Ranges 42 & 43 W. Town 26 N.

North bet. sect. 31 & 36
Var. 14°. 30' E.

40.00 Deposited charcoal raised Mound of Earth 2½ ft. high from pits 18 & 24 & 12 in deep for ¼ sec. cor.

80.00 Deposited charcoal raised Mound of Earth 3 ft. high from pits 24 & 24 & 18 in deep drove Cedar Stake 3 & 3 in & 3 ft. in S. E. pit for cor. to sect.
25. 30. 31 & 36.

Land Rolling
soil 2nd rate

Bet Ranges 42 & 43. Town 26 W.

North bet. sect. 25 & 30
Var. 14°. 30' E.

40.00 Deposited charcoal raised Mound of Earth 2½ ft. high from pits 18 & 24 & 12 in deep for ¼ sec. cor.

80.00 Deposited charcoal raised Mound of Earth 3 ft. high from pits 18 & 24 & 18 in deep drove Cedar Stake 3 & 3 in & 3 ft. in S. E. pit for cor. to sect. 19. 24. 25 & 30.

Land Rolling
soil 2nd rate.

Bet. Ranges 42 & 43 Town. 26. N.

North bet. sec. 19 & 24
Var. 14° 30' E.

40.00 Deposited charcoal raised Mound of Earth 2½ ft. high from pits 18 & 24 & 12 in deep for ¼ sec. cor.

80.00 Deposited charcoal raised Mound of Earth 3 ft. high from pits 24 & 24 & 18 in deep drove Cedar Stake 3 & 3 in & 3 ft. in S.E. pit for cor. to sec.s 13. 18. 19 & 24.

Land Rolling
soil 2nd rate

June 21st 1879

Bet. Ranges 42 & 43. Town. 26. N.

North bet. sec.s 13 & 18.
Var. 14° 30' E.

40.00 Deposited charcoal raised Mound of Earth 2½ ft. high from pits 18 & 24 & 12 in deep for ¼ sec. cor.

80.00 Deposited charcoal raised Mound of Earth 3 ft. high from pits 24 & 24 & 18 in deep drove Cedar Stake 3 & 3 in & 3 ft. in S.E. pit for cor. to sec.s 7. 12. 13 & 18.

Land Rolling
soil 2nd rate

Bet. Ranges 42 & 43. Town. 26.

North bet. sec. 7 & 12
Var. 14°. 30' E.

40.00 Deposited charcoal raised Mound of Earth 2½ ft. high from pits 18 & 24 & 18 in deep for ¼ sec. cor.

80.00 Deposited charcoal raised Mound of Earth 3 ft. high from pits 24 & 24 & 18 in deep for cor. to sec. 1. 6. 7 & 12

Land Rolling
soil 2nd rate.

Bet. Ranges 42 & 43 Town. 26. N.

North bet. sec. 1 & 6.
Var. 14°. 30' East

40.00 Deposited charcoal raised Mound of Earth 2½ ft. high from pits 18 & 24 & 18

80.00 Deposited charcoal raised Mound of Earth 3 ft. high from pits 24 & 24 & 18 in deep drove Cedar Stake 3 & 3 in & 3 ft. in N. E. pit for cor. to Township lines 26 & 27. North, Ranges 42 & 43. W.

Land Rolling
soil 2nd rate

Town 26 & 27. N. Range 42.

From Cor. to Township 26 & 27 North Range 42 & 43. West I ran East on Random line along South Boundary of sec^s 31. 32. 33. 34. 35 & 36
Var. 14°. 30' E.

and at every 40 & 80 ch. set temp 1/4 & sec. cor^s and at 5 Miles 78.40 ch Intersected Range line at a point 210 lks. North of cor. to Township 26 & 27 North Range 41 & 42 West. Therefore my corrections will be 160 lks. West and 35 lks. South pr. mile and my course will be
N. 89°. 45' W.

Var. 14°. 30' E.

Town 26 & 27. N. Range 42. W.

N. 89°. 45'. W. set sec^s 1 & 36
Var. 14°. 30' E.

40.00 Deposited charcoal raised Mound of Earth 2½ ft^s high from pits 18 & 24 & 12 in deep for 1/4 sec. cor.

46.00 Enter Valley N. E. & S. W.

80.00 Deposited charcoal raised Mound of Earth 3 ft^s high from pits 24 & 24 & 18 in deep drove Cedar Stake 3 & 3 in & 3 ft^s in S. E. pit for cor. to sec^s 1. 2. 35 & 36.

Land Valley & Rolling soil 1st & 2nd class

Bet: Town 26 N. Range 42 W.

W.

Bet.

Bet. Tourns 26 & 27 Range 42 W.

North 89° 45' W. bet. secs 2 & 35
Var. 14° & 30' E.

19.00 Leave Valley N.E. & S.W.

40.00 Deposited charcoal raised Mound of Earth 2½ ft high from pits 18 & 24 & 12 in deep for ¼ sec cor.

80.00 Deposited charcoal raised Mound of Earth 3 ft high from pits 24 & 24 & 18 in deep drove Cedar Stake 3 & 3 in & 3 ft in S.E. pit for cor. to sec 2, 3, 34 & 35

Land Valley & Rolling
soil 1st & 2nd rate

Bet. Townships 26 & 27. Range 42.

North 89° 45' W. bet.
sec. 3 & 34
Var. 14° 30'. E.

40.00 Deposited charcoal raised Mound of Earth 2½ ft. high from pits 18 & 24 & 12 in deep for ¼ sec. cor.

80.00 Deposited charcoal raised Mound of Earth 3 ft. high from pits 24 & 24 & 18 in deep drove Cedar Stake 3 & 3 in. & 3 ft. in S. E. pit for cor. to sects. 3. 4. 33 & 34

Land Rolling
soil 2nd rate.

Bet. Townships 26 & 27. Range 42.

North 89° & 45' W. bet.
sects. 4 & 33.
Var. 14°. 30'. E

40.00 Deposited charcoal raised Mound of Earth 2½ ft. high from pits 18 & 24 & 12 in deep for ¼ sec. cor.

80.00 Deposited charcoal raised Mound of Earth 3 ft. high from pits 24 & 24 & 18 in deep drove Cedar Stake 3 & 3 in & 3 ft. in S. E. pit for cor. to sects. 4. 5. 32 & 33.

Land Rolling
soil 2nd rate

Bet. Townes 26 & 27. Range 42.

North 89° 45' W. bet. secs. 5 & 32
Var. 14° & 30' E.

40.00 Deposited charcoal raised Mound of Earth 2½ ft. high from pits 18 & 24 & 12 in deep for ¼ sec. cor.

49.00 Enter Valley N. E. & S. W.
56.00 Leave Valley N. E. & S. W.

80.00 Deposited charcoal raised Mound of Earth 3 ft. high from pits 24 & 24 & 18 in deep drove Cedar Stake 3 & 3 in & 3 ft. in S. E. pit for cor. to secs. 5. 6. 31 & 32

Land Valley & Rolling
soil 1st & 2nd rate.

Bet. Townes 26 & 27. Range 42. W.

North 89° 45' W. bet. secs. 6 & 31.
Var. 14° 30' E.

40.00 Deposited charcoal raised Mound of Earth 2½ ft. high from pits 18 & 24 & 12 in deep for ¼ sec. cor.

78.40 Cor. to Townships 26 & 27 N. Range 41 & 42 W.

Land Rolling
soil 2nd rate

Town 26. N. Range 42. W

General Description

This Township is composed of 2 rate Rolling prairie with narrow valleys running E & W. soil in valleys 1st rate there is some meadow land in these valleys all this land can be cultivated

Bet. Ranges 42 & 43. Town 27. N.

From cor. to Townships 26 & 27 North Ranges 42 & 43 W. I ran North bet secs. 31 & 36
Var. 14° 30' E.

40.00 Deposited charcoal raised Mound of Earth 2½ ft. high from pits 18 & 24 & 12 in deep for ¼ sec. cor.

80.00 Deposited charcoal raised Mound of Earth 3 ft. high from pits 24 & 24 & 18 in deep drove Cedar Stake 3 & 3 in & 3 ft. in S.E. pit for cor. to secs. 25. 30. 31 & 36.

Land Rolling
2nd rate.

Bet. Ranges 42 & 43. Town. 27. N.

North bet. secs. 25 & 30.
Var. 14° 30'. E.

40.00 Deposited charcoal raised Mound of Earth 2½ ft. high from pits 18-24 & 12 in for ¼ sec. cor

80.00 Deposited charcoal raised Mound of Earth 3 ft. high from pits 24 & 24 & 18 in deep drove Cedar Stake 3 & 3 in deep & 3 ft. in S.E. pit for cor. to secs. 19. 24. 25 & 30

Land Rolling
soil 2nd rate

Bet. Ranges. 42 & 43. Town. 27. N.

North bet. secs. 19 & 24
Var. 14° 30

30.00 Enter Valley & Prairie dog-town N.E. & S.W.

40.00 Deposited charcoal raised Mound of Earth 2½ ft. high from pits 18 & 24 & 12 in deep for ¼ sec. cor.

72.00 Leave valley & dog-town N.E. & S.W.

80.00 Deposited charcoal raised Mound of Earth 3 ft. high from pits 24 & 24 & 18 in deep drove Cedar Stake 3 & 3 in & 3 ft. in S.E. pit for cor. to secs 13. 18. 19 & 24

Land Rolling & Level
soil 1st & 2nd rate.

Bet. Ranges 42 & 43. Town. 27.

North bet. sec. 13 & 18
Var. 14° 30' E.

40.00 Deposited charcoal raised Mound of Earth 2½ ft. high from pits 18 & 24 & 12 in deep for ¼ sec. cor.

80.00 Deposited charcoal raised Mound of Earth 3 ft. high from pits 24 & 24 & 18 in deep drove Cedar Stake 3 & 3 in & 3 ft. in S. E. pit for cor. to secs. 7, 12, 13 & 18.

Land Rolling
soil 2nd rate.

Bet. Ranges 42 & 43. Town. 27. N.

North bet. secs. 7 & 12.
Var. 14° 30' E.

40.00 Deposited charcoal raised Mound of Earth 2½ ft. high from pits 18 & 24 & 12 in deep for ¼ sec cor.

77.00 Drain bet. 2 hills water

80.00 Deposited charcoal raised Mound of Earth 3 ft. high from pits 24 & 24 & 18 in deep drove Cedar Stake 3 & 3 in & 3 ft. in S. E. pit for cor. to secs. 1, 6, 7 & 12 cor. falls on small knowl.

Land Rolling
soil 2nd rate

Bet: Ranges 42 & 43. Town 27.

North bet: sect. 1 & 6.
Var. 14° 30' E.

40.00 Deposited charcoal raised Mound of Earth 2½ ft. high from pits 18 & 24 & 12 in deep for ¼ sec. cor.

54.00 Enter Valley Basin N.E. & S.W.
69.00 Leave Valley Basin N.W. & S.E.

80.00 Deposited charcoal raised Mound of Earth 3 ft. high from pits 24 & 24 & 18 in deep drove Cedar Stake 3 & 3 in & 3 ft. in N.E. pit for cor. to Townships 27 & 28 N. Ranges 42 & 43 West

Land Rolling
soil 2nd rate.
June 22nd 1877

Bet: Towns. 27 & 28. Range. 42. W.

From cor. to Townships 27 & 28 N. Range 42 & 43 W. I ran East on a Random line along the South Boundary of sect. 31. 32. 33. 34. 35 & 36
Var. 14° 30' E.

And at every 40 & 80 ch. set temp. ¼ & sect. cors and at 5 Miles 77. 10 lks. Intersected at a point 2.21 ch North of cor. to Townships 27 & 28 North Ranges 41 & 42 W. therefore my correction will be 290 lks West and 36 5/6 lks South per. mile and my course will be
North 89° 44' W.
Var. 14° 30' E.

Bet. Towns. 27 & 28. Range 42.

North 89° 44' W. bet.
sects. 1 & 36.
Var 14° 30' E.

40.00 Deposited charcoal raised Mound of Earth 2½ ft. high from pits 18 & 24 & 12 in deep for ¼ sec. cor.

80.00 Deposited charcoal raised Mound of Earth 3 ft. high from pits 24 & 24 & 18 in deep drove Cedar Stake 3 & 3 in & 3 ft. in S.E. pit for cor. to sects. 1. 2. 35 & 36.

Land Rolling
soil 2nd rate.

Bet. Towns. 27 & 28. N. Range 42. W.

North 89° 44' W. bet.
sects. 2 & 35
Var. 14° 30' E.

40.00 Deposited charcoal raised Mound of Earth 2½ ft. high from pits 18 & 24 & 12 in deep for ¼ sec. cor.

72.00 Leave Valley N.E. & S.W.

80.00 Deposited charcoal raised Mound of Earth 3 ft. high from pits 24 & 24 & 18 in deep drove Cedar Stake 3 & 3 in & 3 ft. in S.E. pit for cor. to sects. 2. 3. 34 & 35

Land Rolling
soil 1st & 2nd rate.

Bet. Towns. 27 & 28. Range. 42. W.

North 89° 44' W. bet.
secs. 3 & 34
Var. 14° & 30' E.

40.00 Deposited charcoal raised Mound of Earth 2½ ft. high from pits 18 & 24 & 12 in deep for ¼ sec. cor.

80.00 Deposited charcoal raised Mound of Earth 3 ft. high from pits 24 & 24 & 18 in deep drove Cedar Stake 3 & 3 in & 3 ft. in S.E. pit for cor. to secs. 3. 4. 33 & 34.

Land high & Rolling
soil 2nd rate.

Bet. Towns. 27 & 28 Range. 42. W.

N. 89° 44' W. bet.
secs. 4 & 33
Var. 14°. 30'. E

40.00 Deposited charcoal raised Mound of Earth 2½ ft. high from pits 18 & 24 & 12 in deep for ¼ sec. cor.

55.00 Enter Valley Bears S. 75°. W. and N. 60°. E

80.00 Deposited charcoal raised Mound of Earth 3 ft. high from pits 24 & 24 & 18 in deep drove Cedar Stake 3 & 3 in & 3 ft. in S.E. pit for cor. to secs. 4. 5. 32 & 33.

Land Rolling & Valley
soil 1st & 2nd rate

Bet. Towns. 27 & 28 Range 42 W.

North 89° 44' W. bet
sec. 5 & 32.
Var. 14° 30' E

40.00 Deposited charcoal
raised Mound of Earth
2½ ft. high from pits
18 & 24 & 12 in deep for
1/4 sec. cor.

43.00 Leave Valley N. & S. ft.

80.00 Deposited charcoal
raised Mound of Earth
3 ft. high from pits 24
& 24 & 18 in deep drove
Cedar Stake 3 & 3 in & 3 ft.
in S.E. pit for cor.
to sects. 5. 6. 31 & 32. this
cor. stands on top of
high hill.

Land Rolling
soil 2nd rate.

Bet. Townsh. 27 & 28 S. Range. 42.

North 89° 44' W. bet.
sects. 6 & 31
Var. 14°. 30'. E

40.00 Deposited charcoal
raised Mound of Earth
2½ ft. high from pits 18 & 24
& 12 in deep for ¼ sec. cors

77.10 To cor. to Townships
27 & 28 N. Ranges 42 & 43
West.

Land Rolling

soil 2nd rate.

Town 27. Range. 42. W.

General Description

This Township is composed
of Rolling 2nd rate. soil
Interspersed with valleys
leading E. & W. soil in
Valleys 1st rate. This Town
ship is better adapted to
grazing purposes as there
are rich growths of grasses
over its entire surface.

Bet. Ranges 42 & 43. Town. 28.

From cor. to Townships 27 & 28. N. Range 42 & 43. W. I run North bet. sec. 31 & 36.

Var. 14° & 30. E.

40.00 Deposited charcoal raised Mound of Earth 2½ ft. high from pits 18 & 24 & 12 in deep for ¼ sec. cor.

80.00 Deposited charcoal raised Mound of Earth 3 ft. high from pits 24 & 24 & 18 in deep drove Cedar Stake 3 & 3 in & 3 ft. in S.E. pit for for cor. to sec. 25. 30. 31 & 36.

Land Rolling
soil 2nd rate.

Bet. Ranges 42 & 43. Town. 28. North

North bet. sec. 25 & 30.

Var. 14° & 30' E.

40.00 Deposited charcoal raised Mound of Earth 2½ ft. high from pits 18 & 24 & 12 in deep for ¼ sec. cor.

80.00 Deposited charcoal raised Mound of Earth 3 ft. high from pits 24 & 24 & 18 in deep drove Cedar Stake 3 & 3 in & 3 ft. in S.E. pit for cor. to sec. 19. 24. 25 & 30

Land Rolling
soil 2nd rate.

Bet. Ranges 42 & 43. Town. 28.

North bet. sec. 19 & 24.
Var. 14°. 30' E.

40.00 Deposited charcoal raised Mound of Earth 2½ ft. high from pits 18 & 24 & 12 in deep for ¼ sec. cor.

80.00 Deposited charcoal raised Mound of Earth 3 ft. high from pits 24 & 24 & 18 in deep drove Cedar Stake 3 & 3 in & 3 ft. in S.E. pit for cor. to sec. 13. 18. 19 & 24.

Land Rolling
soil 2nd rate.

Bet. Ranges 42 & 43. Town. 28. N.

North bet. sec. 13 & 18.
Var. 14°. 30' E.

40.00 Deposited charcoal raised Mound of Earth 2½ ft. high from pits 18 & 24 & 12 in deep for ¼ sec. cor.

80.00 Deposited charcoal raised Mound of Earth 3 ft. high from pits 24 & 24 & 18 in deep drove Cedar Stake 3 & 3 in & 3 ft. in S.E. pit for cor. to sec. 7. 12. 13 & 18.

Land Rolling
soil 2nd rate.

Bet. Ranges 42 & 43. Town. 28. N

North bet. secs. 7 & 12
Var. 14°. 30'. E

40.00 Deposited charcoal raised Mound of Earth 2½ ft. high from pits 18 x 24 x 12 in deep for ¼ sec. cor

80.00 Deposited charcoal raised Mound of Earth 3 ft. high from pits 24 x 24 x 18 in deep drove Cedar Stake 3 x 3 in x 3 ft. in S.E. pit for cor. to sects. 1. 6. 7 & 12.

Land Rolling
soil 2nd rate

Bet. Ranges 42 & 43. Town. 28. N

North bet. secs. 1 & 6.
Var. 14°. 30'. E.

40.00 Deposited charcoal raised Mound of Earth 2½ ft. high from pits 18 x 24 x 12 in deep for ¼ sec. cor.

78.10 Intersected the 7th Standard Parallel N. 60 lks. West of the ¼ sec. cor. on South side of sec. 32. Town 29. N. Range 42 W. where I Deposited charcoal raised Mound of Earth 2½ ft. high from pits 18 x 24 x 12 in deep drove Cedar Stake 2 x 2 in x 2 ft. in ~~N.~~ S.E. pit Marked C.C. for closing cor. to sects. 1 & 6. Town 28. N. Range 42 West.

Land Rolling
soil 2nd rate

June 23rd 1879

Town 28 N. Range 42 & 43 W.

General Description
This Township is composed of Rolling 2nd rate soil and is principaly adapted to grazing purposes.

East Range 43 & 44. Town, 25.

From the established cor to Township 26 North Range 43 & 44. West on the 6th Standard Parallel North which cor. is a Post & Mound I find Post standing in Mound and correctly Marked I run
North bet. sec. 31 & 36.
Var. 14°. 30'. E.

40.00 Deposited charcoal raised Mound of Earth 2½ ft. high from pits 18 & 24 & 12 in deep for ¼ sec cor

80.00 Deposited charcoal raised Mound of Earth 3 ft. high from pits 24 & 24 & 18 in deep drove Cedar Stake 3 & 3 in & 3 ft. in S. E. pit for cor to sec. 25. 30. 31 & 36 large Pond of water 5 ch. West of the cor.
Land Rolling soil 2nd rate.

Bet. Ranges 43 & 44. Town 25

North bet. sec. 25 & 30.
Var. 14° 30' E.

40.00 Deposited charcoal raised Mound of Earth 2½ ft. high from pits 18 & 24 & 12 in deep for ¼ sec. cor.

70.00 Enter Valley E. & W.

80.00 Deposited charcoal raised Mound of Earth 3 ft. high from pits 24 & 24 & 18 in deep drove Cedar Stake 3 & 3 in & 3 ft. in S.E. pit for cor. to secs. 19. 24. 25 & 30.

Land Valley & Rolling
soil 1st & 2nd rate

Bet. Ranges 43 & 44 Town 25 N.

North bet. secs. 19 & 24
Var. 14° 30' E.

32.00 Leave Valley E. & W.

40.00 Deposited charcoal raised Mound of Earth 2½ ft. high from pits 18 & 24 & 12 in deep for ¼ sec. cor.

68.00 Enter Valley N.E. & S.W. 200 acres of good hay land in this valley.

80.00 Deposited charcoal raised Mound of Earth 3 ft. high from pits 24 & 24 & 18 in deep Drove Cedar Stake 3 x 3 in 3 ft in S.E. pit for cor. to secs. 13. 18. 19 & 24. there is 2 or 3 hundred acres of fine hay land in this Valley.

Land Valley & Rolling
soil 1st & 2nd rate.

Bet Ranges 43 & 44. Town. 25.

North bet. sec. 13 & 18.
Var 14° 30' E

36.00 Leave Valley E & S. W.

40.00 Deposited charcoal raised Mound of Earth 2½ ft. high from pits 18 & 24 & 12 in deep for 1/4 sec. cor

80.00 Deposited charcoal raised Mound of Earth 3 ft. high from pits 24 & 24 & 18 in deep drove Cedar Stake 3 & 3 in & 3 ft. in S.E. pit for cor to secs. 7. 12. 13 & 18.

Land Valley & Rolling soil 1st & 2nd rate.

Bet Ranges 43 & 44. Town. 25.

North bet. sec. 7 & 12.
Var. 14° 30' E.

40.00 Deposited charcoal raised Mound of Earth 2½ ft. high from pits 18 & 24 & 12 in deep for 1/4 sec. cor.

80.00 Deposited charcoal raised Mound of Earth 3 ft. high from pits 24 & 24 & 18 in deep drove Cedar Stake 3 & 3 in & 3 ft. in S.E. pit for cor to secs. 1. 6. 7 & 12.

Land Rolling soil 2nd rate.

Bet. Range ~~42 & 43~~ 43 & 44 Town. 25.

North bet. sec. 1 & 6.
Var. 14 & 30' E.

40.00 Deposited charcoal raised Mound of Earth 2½ ft. high from pits 18 & 24 & 12 in deep for ¼ sec. cor

80.00 Deposited charcoal raised Mound of Earth 3 ft. high from pits 24 & 24 & 18 in deep drove Cedar Stake 3 & 3 in & 3 ft. in C. C. pit for ~~cor. to sec. 1, 6, 31 & 36~~ and cor. to Township 25 & 26 North Range 43 & 44 West

Land Rolling
Soil 2nd rate

Bet. Towns. 25 & 26. N. Range. 43 W.

From cor to Township 25 & 26. N. Range 43 & 44. West I ran East on Random line along South Boundary of sec. 31. 32. 33. 34. 35 & 36.
Var. 14°. 30'. E.

And at every 40 & 80 ch set temp ¼ & sec. cor and at 5 Miles 78. 14 ch Intersected Range line at a point 127 lks South of cor to Township 25 & 26. N. Range 42 & 43 West therefore my correction will be 1.86 ch West and 21.16 North per mile and my course will be South 89° 51' W.
Var. 14°. 30'. E.

Bet Towns 25 & 26. Range 43.

South 89° 51' W. bet.
sect. 1 & 36.
Var. 14° 30' E.

40.00 Deposited charcoal raised Mound of Earth 2½ ft. high from pits 18 & 24 & 12 in deep for ¼ sec. Cor.

80.00 Deposited charcoal raised Mound of Earth 3 ft. high from pits 24 & 24 & 18 in deep drove Cedar Stake 3 x 3 in & 3 ft. in S. E. pit for cor to sect. 1, 2, 35 & 36.

Land Rolling
soil 2nd rate.

Bet Towns 25 & 26. Range 43. W.

South 89° 51' W. bet.
sect. 2 & 35
Var. 14° 30' E.

40.00 Deposited charcoal raised Mound of Earth 2½ ft. high from pits 18 & 24 & 12 in deep for ¼ sec. cor.

80.00 Deposited charcoal raised Mound of Earth 3 ft. high from pits 24 & 24 & 18 in deep drove Cedar Stake 3 & 3 in & 3 ft. in S. E. pit for cor. to sect. 2, 3, 34 & 35

Land Rolling
soil 2nd rate

Bet. Townships 25 & 26. Range 43. W.

	South 89°. 57'. W. bet. secs. 3 & 34. Var 14°. 30' E.
40.00	Deposited charcoal raised Mound of Earth 2½ ft. high from pits 18 & 24 & 1½ in deep for ¼ sec. cor.
80.00	Deposited charcoal raised Mound of Earth 3 ft. high from pits 24 & 24 & 18 in deep drove Cedar Stake 3 & 3 in & 3 ft. in S.E. pit for cor. to sects. 3. 4. 33 & 34.
	Land Rolling soil 2nd rate

Bet. Townsh. 25 & 26 N. Range 43. W.

	South 89°. 57' W. bet. secs. 4 & 33. Var. 14°. 30'. E.
20.00	Enter Valley N.E. & S.W.
40.00	Deposited charcoal raised Mound of Earth 2½ ft. high from pits 18 & 24 & 1½ in deep for ¼ sec. cor
70.00	South end of Lake
77.00	Leave Valley N.E. & S.W.
80.00	Deposited charcoal raised Mound of Earth 3 ft. high from pits 24 & 24 & 18 in deep drove Cedar Stake 3 & 3 in & 3 ft. in S.E. pit for. cor to sects. 4. 5. 32 & 33
	Land. Valley & Rolling soil 2nd rate

Bet. Townsp. 25 & 26 N. Range. 43. W.

South 89° 51' W. bet.
sect. 5 & 32
Var. 14° 30' E.

40.00 Deposited charcoal raised Mound of Earth 2½ ft. high from pits 18 & 24 & 12 in deep for ¼ sec. cor.

80.00 Deposited charcoal raised Mound of Earth 3 ft. high from pits 24 & 24 & 24 in deep drove Cedar Stake 3 & 3 in & 3 ft. in S. E. pit for cor. to sect. 5. 6. 31. & 32.

Land Rolling
soil 2nd rate.

Bet. Townsp. 25 & 26 N. Range 43 W.

South 89° 51' W. bet.
sect. 6 & 31.
Var. 14° 30' E.

40.00 Deposited charcoal raised Mound of Earth 2½ ft. high from pits 18 & 24 & 12 in deep for ¼ sec. cor.

78.14 To established cor. to Townships 25 & 26. N. Range 43 & 44. West.

Land Rolling
soil 2nd rate.

Bet. Town. 25. N. Range. 43. W.

General Description

This Township is composed of Rolling 2nd rate soil Interspersed with Valleys and dry beds of Lakes or upland Marshes around whose ~~surfaces~~ margins ~~grow~~ are Luxurant growths of meadow grasses. the soil around these lakes is first class and adapted to farming purposes.

Bet. Ranges 43 & 44. Town. 26. N.

From cor. to Townships 25 & 26 N. Range 43 & 44 W. I ran North bet. secs. 31 & 36

Var. 14° 30' E.

40.00 Deposited charcoal raised Mound of Earth 2½ ft. high from pits 18 & 24 & 12 in deep for ¼ sec. cor.

80.00 Deposited charcoal raised Mound of Earth 3 ft. high from pits 24 & 24 & 18 in deep drove Cedar Stake 3 & 3 in & 3 ft. in S. E. pit for Cor. to secs. 25. 30. 31 & 36

Land Rolling
soil 2nd rate

Bet. Ranges 43 & 44 W. Town. 26. N.

North bet. sect.s 25 & 30.
Var. 14° 30' E.

40.00 Deposited charcoal raised Mound of Earth 2½ ft.s high from pits 18 & 24 & 12 in deep for ¼ sec. cor.

80.00 Deposited charcoal raised Mound of Earth 3 ft.s high from pits 24 & 24 & 18 in deep drove Cedar Stake 3 & 3 in & 3 ft.s in S.E. pit for cor. to sect.s 19. 24. 25 & 30

Land Rolling
soil 2nd rate.

Bet. Ranges 43 & 44 W. Town. 26. N.

North bet. sect.s 19 & 24
Var. 14° 30' E.

40.00 Deposited charcoal raised Mound of Earth 2½ ft.s high from pits 18 & 24 & 12 in deep for ¼ sec. cor.

80.00 Deposited charcoal raised Mound of Earth 3 ft.s high from pits 24 & 24 & 18 in deep drove Cedar Stake 3 & 3 in & 3 ft.s in S.E. pit for cor to sect.s 13. 18. 19 & 24.

Land Rolling
soil 2nd rate.
June 25th 1879

Bet. Range 43 & 44. W. Town. 26. N.

North bet. sect. 13 & 18
Var. 14° 30' E.

40.00 Deposited charcoal raised Mound of Earth 2½ ft. high from pits 18 & 24 & 12 in deep for ¼ sec. cor

80.00 Deposited charcoal raised Mound of Earth 3 ft. high from pits 24 & 24 & 18 in deep drove Cedar Stake 3 & 3 in & 3 ft. in S.E. pit for cor to sect. 7. 12. 13 & 18.

Land Rolling
soil 2nd rate.

Bet. Range 43 & 44. W. Town. 26. N.

North bet. sect. 7 & 12.
Var. 14° 30' E.

40.00 Deposited charcoal raised Mound of Earth 2½ ft. high from pits 18 & 24 & 12 in deep for ¼ sec. cor.

80.00 Deposited charcoal raised Mound of Earth 3 ft. high from pits 24 & 24 & 18 in deep drove Cedar Stake 3 & 3 in & 3 ft. in S.E. pit for cor. to sect. 1. 6. 7. & 12.

Land Rolling
soil 2nd rate.

Bet. Range 43 & 44 W. Town. 26, N

North bet. secs. 1 & 6.
Var. 14°. 30'. E.

40.00 Deposited charcoal raised Mound of Earth 2½ ft. high from pits 18 & 24 & 12 in deep for ¼ sec. cor.

80.00 Deposited charcoal raised Mound of Earth 3 ft. high from pits 24 & 24 & 18 in deep drove Cedar Stake 3 & 3 in & 3 ft. in E. pit for cor. to Township 26 & 27 N Ranges 43 & 44 West.

Land Rolling
soil 2nd rate.

Bet. Townes 26 & 27 N. Range. 43. W.

From cor. to Towns. Lines 26 & 27 N. Ranges 43 & 44. W.
I ran East on Random line along South Boundary of secs. 31. 32. 33. 34. 35 & 36.
Var. 14°. 30' E.

and at every 40 & 80 ch. I set temp. ¼ & sec. cor.
and at 6 Miles 325 lks. Intersected Range line at a point 45 lks South of cor. to Townships 26 & 27 N Range 42 & 43 W. Therefore my correction will be 325 lks East & 7½ lks North per mile and my course will be

South 89°. 57' West.

Var. 14°. 30' E.

Bet. Towns. 26 & 27 N. Range. 43. W.

	South 89° 57' West bet. sect. 1 & 36 Var. 14°. 30'. E.
40.00	Deposited charcoal raised Mound of Earth 2½ ft. high from pits 18 & 24 & 12 in deep for ¼ sec. Cor.
80.00	Deposited charcoal raised Mound of Earth 3 ft. high from pits 24 & 24 & 18 in deep drove Cedar Stake 3 & 3 in & 3 ft. in S.E. pit for cor. to sect. 1. 2. 35 & 36.
	Land Rolling soil 2nd rate.

Bet. Towns 26 & 27 N. Range 43. W.

	South 89° 57' W. bet sect. 2 & 35 Var. 14°. 30'. E.
40.00	Deposited charcoal raised Mound of Earth 2½ ft. high from pits 18 & 24 & 12 in deep for ¼ sec. cor.
80.00	Deposited charcoal raised Mound of Earth 3 ft. high from pits 24 & 24 & 18 in deep drove Cedar Stake 3 & 3 in & 3 ft. in S.E. pit for cor. to sec. 2. 3. 34 & 35.
	Land Rolling soil 2nd rate.

Bet. Towns. 26 & 27 N. Range 43. W.

	South 89°. 57 W. bet. sect. 3 & 34 Var. 14°. 30' E.
40.00	Deposited charcoal raised Mound of Earth 2½ ft. high from pits 18 & 24 & 12 in deep for ¼ sec. cor.
60.00	Enter Valley N. & S.
80.00	Deposited charcoal raised Mound of Earth 3 ft. high from pits 24 & 24 & 18 in deep drove Cedar Stake 3 & 3 in & 3 ft. in S. E. pit for cor. to sect. 3. 4. 33. & 34.
	Land Rolling & Valley soil 1st & 2nd rate.

Bet. Towns. 26 & 27 N. Range 43. W.

	South 89°. 57' W. bet. sect. 4 & 33. Var. 14°. 30' E.
3.00	Leave Valley S. & N. E.
40.00	Deposited charcoal raised Mound of Earth 2½ ft. high from pits 18 & 24 & 12 in deep for ¼ sec. cor.
69.00	Enter Valley S. E. & N. W.
76.00	Leave Valley N. E. & S. W.
80.00	Deposited charcoal raised Mound of Earth 3 ft. high from pits 24 & 24 & 18 in deep drove Cedar Stake 3 & 3 in & 3 ft. in S. E. pit for cor. to sect. ~~4. 5. 32 & 33~~ 4. 5. 32 & 33.
	Land Valley & Rolling soil 1st & 2nd rate

Bet. Townships 26 & 27 N. Range 43 W.

South 89° 57' W. bet. sects. 5 & 32.
Var. 14° 30' E.

40.00 Deposited charcoal raised Mound of Earth 2½ ft. high from pits 18 & 24 & 12 in deep for ¼ sec cor.

80.00 Deposited charcoal raised Mound of Earth 3 ft. high from pits 24 & 24 & 18 in deep drove Cedar Stake 3 & 3 in & 3 ft. in S. E. pit for cor. to sects. 5. 6. 31 & 32.

Land Rolling
soil 2nd rate

Bet. Townships 26 & 27 N. Range 43 W.

South 89° 57' W. bet. sects. 6 & 31
Var. 14° 30' E.

40.00 Deposited charcoal raised Mound of Earth 2½ ft. high from pits 18 & 24 & 12 in deep for ¼ sec. cor.

83.25 To cor. to Townships 26 & 27 N. Ranges 43 & 44 West.

Land Rolling
soil 2nd rate.

Town 26. N. Range. 43. W.

General Description

This Township is composed of Rolling 2nd rate soil Interspersed with numerous Valleys soil in Valleys 1st rate with Luxuriant growth of grasses over entire surface and favorably adapted to farming purposes.

Ranges 43 & 44 W. Town. 27. N.

North bet. sect. 31 & 36.
Var. 14° 30' E.

40.00 Deposited charcoal raised Mound of Earth 2½ ft. high from pits 18 & 24 & 12 in deep for ¼ sec. cor.

80.00 Deposited charcoal raised Mound of Earth 3 ft. high from pits 24 & 24 & 18 in deep drove Cedar Stake 3 & 3 in & 3 ft. in S. E. pit for cor to sect. 25. 30. 31 & 36.

Land high broken and sandy.

soil 3rd rate.

Bet. Ranges 43 & 44. W. Town. 27 N.

North bet. sec 25 & 30
Var. 14° 30' E.

40.00 Deposited charcoal raised Mound of Earth 2½ ft. high from pits 18 & 24 & 12 in deep for ¼ sec. cor.

80.00 Deposited charcoal raised Mound of Earth 3 ft. high from pits 24 & 24 & 18 in deep drove Cedar Stake 3 & 3 in & 3 ft. in S. E. pit for cor to sect. 19. 24. 25 & 30

High Rolling sandy.

soil 3rd rate.

Bet. Ranges 43 & 44. W. Town. 27 N.

North bet. sec 19 & 24
Var. 14° 30' E.

40.00 Deposited charcoal raised Mound of Earth 2½ ft. high from pits 18 & 24 & 12 in deep for ¼ sec. cor.

80.00 Deposited charcoal raised Mound of Earth 3 ft. high from pits 24 & 24 & 18 in deep drove Cedar Stake 3 & 3 in & 3 ft. in S. E. pit for cor to sect. 13. 18. 19. & 24

Land high Rolling sand.

soil 3rd rate

Bet. Ranges 43 & 44. Town. 27. N.

North bet. secs. 13 & 18
Var. 14°. 30'. E.

40.00 Deposited charcoal raised Mound of Earth 2½ ft. high from pits 18 & 24 & 12 in deep for ¼ sec. cor.

80.00 Deposited charcoal raised Mound of Earth 3 ft. high from pits 24 & 24 & 18 in deep drove Cedar Stake 3 & 3 in & 3 ft. in S.E. pit for cor. to sects. 7. 12. 13 & 18.

Land High Rolling sand soil 3rd rate.

Bet. Ranges 43 & 44. W. Town 27. N.

North bet. sec. 7 & 12.
Var. 14°. 30' E.

40.00 Deposited charcoal raised Mound of Earth 2½ ft. high from pits 18 & 24 & 12 in deep for ¼ sec. cor.

80.00 Deposited charcoal raised Mound of Earth 3 ft. high from pits 24 & 24 & 18 in deep drove Cedar Stake 3 & 3 in & 3 ft. in S.E. pit for cor to sects. 1. 6. 7 & 12.

Land Light Rolling sand soil 3rd rate.

Bet. Ranges. 43 & 44. W. Town. 27. N.

North bet. sect. 1 & 6.
Var. 14° 30' E.

40.00 Deposited charcoal raised Mound of Earth 2½ ft. high from pits 18 & 24 & 12 in deep for ¼ sec. cor.

80.00 Deposited charcoal raised Mound of Earth 3 ft. high from pits 24 & 24 & 18 in deep drove cedar stake 3 & 3 in & 3 ft. in N.E. pit for cor. to Township 27 & 28, N. Range 43 & 44 W.
Land high Rolling sand soil 3rd rate

Note This line follows a high sand blow Ridge about 20 to 40 ch wide the rest of this is good 2nd rate (Rolling) soil Land West is Level on Pine creek bottom soil 1st rate

June 26th 1879

Bet. Townes. 27 & 28. N. Range. 43. W.

From Cor. to Townes 27 & 28 N. Ranges 43 & 44. West I ran East on a random line along South Boundary of sect. 31. 32. 33. 34. 35 & 36.
Var. 14° 30' E.

And at every 40 & 80 ch. I set temp ¼ and sect. cor. and at 5 Miles 78. 70 ch. intersected Range line at a point 150 lks. South of cor. to Townes 27 & 28. Range 42 & 43 W. Therefore my correction will be 130 lks. West and 25 lks. N. per. mile and my course will be
South 89° 49' West.
Var. 14° 30' E.

Bet. Townes 27 & 28 N. Range 43 W.

South 89° 49' W. bet. sect. 1 & 36.
Var. 14° 30' E.

40.00 Deposited charcoal raised Mound of Earth 2½ ft. high from pits 18 & 24 & 12 in deep for ¼ sec. cor.

60.00 Enter Valley N.E. & S.W.

80.00 Deposited charcoal raised Mound of Earth 3 ft. high from pits 24 & 24 & 18 in deep drove Cedar Stake 3 & 3 in & 3 ft. in S.E. pit for cor. to sect. 1. 2. 35 & 36.

Land Valley & Rolling soil 1st & 2nd rate.

Bet. Townes 27 & 28 N. Range 43 W.

South 89° 49' W. bet. sect. 2 & 35
Var. 14° 30' E.

40.00 Deposited charcoal raised Mound of Earth 2½ ft. high from pits 18 & 24 & 12 in deep for ¼ sec. cor.

58.00 Leave Valley N.E. & S.W.

80.00 Deposited charcoal raised Mound of Earth 3 ft. high from pits 24 & 24 & 18 in deep drove Cedar Stake 3 & 3 in & 3 ft. in S.E. pit for cor. to sect. 2. 3. 34 & 35.

Land Valley & Rolling soil 1st & 2nd rate.

Bet. Townsh. 27 & 28. N. Range. 43. W.

South 89° 49' W. bet.
sects. 3 & 34.
Var. 14° 30' E.

40.00 Deposited charcoal raised Mound of Earth 2½ ft. high from pits 18 & 24 & 12 in deep for ¼ sec cor

80.00 Deposited charcoal raised Mound of Earth 3 ft. high from pits 24, 24 & 18 in deep drove Cedar Stake 3 & 3 in & 3 ft. in S.E. pit for cor. to sect. 3. 4. 33 & 34.

Land Rolling
soil 2nd rate.

Bet. Townsh. 27 & 28. N. Range. 43. W.

South 89° 49' W. bet.
sects. 4 & 33.
Var. 14° 30' E.

40.00 Deposited charcoal raised Mound of Earth 2½ ft. high from pits 18 & 24 & 12 in deep for ¼ sec. cor.

80.00 Deposited charcoal raised Mound of Earth 3 ft. high from pits 24 & 24 & 18 in deep drove Cedar Stake 3 & 3 in & 3 ft. in S.E. pit for cor to sect. 4. 5. 32 & 33.

Land Rolling
soil 2nd rate.

Bet. Townships 27 & 28. N. Range. 43. W.

	South 89°. 49'. W. bet. sec. 5 & 32. Var. 14°. 30' E.
40.00	Deposited charcoal raised Mound of Earth 2½ ft. high from pits 18 & 24 & 12 in deep for ¼ sec. cor
80.00	Deposited charcoal raised Mound of Earth 3 ft. high from pits 24-24 & 18 in deep drove Cedar Stake 3 & 3 in & 3 ft. in S.E. pit for cor. to sec. 5. 6. 31 & 32.
	Land Rolling soil 2nd rate.

Bet. Townships 27 & 28. N. Range. 43. W.

	South 89°. 49'. W. bet. sec. 6 & 31 Var. 14°. 30' E.
9.00	Enter Valley N. & S.
15.00	Leave Valley " "
40.00	Deposited charcoal raised Mound of Earth 2½ ft. high from pits 18 & 24 & 12 in deep for ¼ sec. cor.
78.70	To cor. to Townships 27 & 28. N. Ranges 43 & 44. W.
	Land Rolling & Valley. soil 1st & 2nd rate

Town 27 N. Range. 43. W.

General Description

This Township is composed of Rolling 2nd rate soil with numerous Valleys leading to Pine creek Valley on the West. the West side of Township is high broken and sandy and composed of 3rd rate soil. the rich growth of grasses over this Township and the broken sandy ridges on the West principly adapts this land to Stock Ranging purposes

Bet. Ranges 43 & 44. Town. 28 N.

From cor. to Townships 27 & 28 N. Ranges 43 & 44 W. I run North bet. secs. 31 & 36
Var. 14° 30' E.

40.00 Deposited charcoal raised Mound of Earth 2½ ft. high from pits 18 & 24 & 12 in deep for ¼ sec. cor.

80.00 Deposited charcoal raised Mound of Earth 3 ft. high from pits 24 & 24 & 18 in deep drove Cedar Stake 3 & 3 in & 3 ft. in S. E. pit for cor. to secs. 25. 30 31 & 36.

Land Rolling soil 2nd rate.

Bet. Ranges 43 & 44 W. Town. 28. N.

North bet. sect. 25 & 30
Var. 14°. 30' E.

40.00 Deposited charcoal raised Mound of Earth 2½ ft. high from pits 18 & 24 & 12 in deep for ¼ sec. cor

80.00 Deposited charcoal raised Mound of Earth 3 ft. high from pits 24 & 24 & 18 in deep drove Cedar Stake 3 & 3 in & 3 ft. in S. E. pit for cor. to sect. 19. 24. 25 & 30

Land Rolling
soil 2nd rate

Bet. Ranges 43 & 44. Town. 28. N.

North bet. sect. 19 & 24
Var. 14°. 30' E

40.00 Deposited charcoal raised Mound of Earth 2½ ft. high from pits 18 & 24 & 12 in deep for ¼ sec. cor

80.00 Deposited charcoal raised Mound of Earth 3 ft. high from pits 24 & 24 & 18 in deep drove Cedar Stake 3 & 3 in & 3 ft. in S. E. pit for cor. to sect. 13. 18. 19 & 24.

Land Rolling
soil 2nd rate

Bet. Ranges 43 & 44 W. Town 28 N.

North bet. sect. 13 & 18
Var. 14° 30' E.

40.00 Deposited charcoal raised Mound of Earth 2½ ft. high from pits 18 & 24 & 12 in deep for ¼ sec cor.

80.00 Deposited charcoal raised Mound of Earth 3 ft. high from pits 24 & 24 & 18 in deep drove Cedar Stake 3 & 3 in & 3 ft. in S.E. pit ~~in S.E. pit~~ for cor. to sect. 7. 12. 13 & 18.

Land Rolling
soil 2nd rate

Bet. Ranges 43 & 44. Town. 28. North

North bet. sect. 7 & 12
Var. 14° 30' E.

40.00 Deposited charcoal raised Mound of Earth 2½ ft. high from pits 18 & 24 & 12 in deep for ¼ sec. cor.

80.00 Deposited charcoal raised Mound of Earth 3 ft. high from pits 24 & 24 & 18 in deep drove Cedar Stake 3 x 3 in & 3 ft. in S.E. pit for cor. to sect. 1. 6. 7 & 12.

Land Rolling
soil 2nd rate.

Bet Range 43 & 44 W. Town. 28. N.

North bet. sect. 1 & 6.
Var. 14° 30' E.

40.00 Deposited charcoal raised Mound of Earth 2½ ft. high from pits 18 & 24 & 12 in deep for ¼ sec cor

72.73 Intersected the 7th Standard Parallel North 735 lks. W. of the ¼ sec. cor. on South side of sec. 32. Town 29 N. Range 43. West which is a mound with pits as described where I Deposited charcoal raised Mound of Earth 2½ ft. high from pits 18 & 24 & 12 in deep drove Cedar Stake 2 & 2 in & 2 ft. in S. pit marked C. C for closing cor. to sect. 1 & 6. Town. 28. N Range 43 & 44 W.

Land Rolling soil 2nd rate
June 27th 1878

Town 28. N. Range 43. W.

General Description

The land ~~along~~ in this ~~line~~ Tp. is Rolling 2nd rate soil and principly adapted to grazing purposes.

Bet. Ranges 44 & 45 W. Town. 25 N.

From the established cor. to Township 25 North Ranges 44 & 45 W. on the 6th Standard Parallel North which cor. is a Post & Mound I find Post standing in Mound and correctly Marked
I run
North bet. secs. 31 & 36.
Var. 14° 30' E.

40.00 Deposited charcoal raised Mound of Earth 2½ ft. high from pit 18 & 24 & 12 in deep for ¼ sec. cor.

80.00 Deposited charcoal raised Mound of Earth 3 ft. high from pit 24 & 24 & 18 in deep drove Cedar Stake 3 & 3 in & 3 ft. in S. E. pit for cor. to secs. 25, 30, 31 & 36
Land Rolling soil 2nd rate

Bet. Ranges 44 & 45 W. Town. 25 N.

North bet. secs. 25 & 30
Var. 14° 30' E.

40.00 Deposited charcoal raised Mound of Earth 2½ ft. high from pit 18 & 24 & 12 in deep for ¼ sec. cor.

80.00 Deposited charcoal raised Mound of Earth 3 ft. high from pit 24 & 24 & 18 in deep drove Cedar Stake 3 & 3 in & 3 ft. in S. E. pit for cor. to secs. 19, 24, 25 & 30.

Land Rolling
soil 2nd rate.

Bet. Ranges 44 & 45 W. Town. 25 N.

North bet. sect. 19 & 24
Var. 14° 39' E.

40.00 Deposited charcoal raised Mound of Earth 2½ ft. high from pits 18 & 24 & 12 in deep for ¼ sec. cor.

80.00 Deposited charcoal raised Mound of Earth 3 ft. high from pits 24 & 24 & 18 in deep drove Cedar Stake 3 & 3 in. and 3 ft. in S.E. pit for cor. to sect. 13. 18. 19. & 24.

40.

80

Land Rolling
soil 2nd rate.

Bet. Ranges 44 & 45 W. Town. 25 N.

North bet. sect. 13 & 18.
Var. 14° 30' E.

40.00 Deposited charcoal raised Mound of Earth 2½ ft. high from pits 18 & 24 & 12 in deep for ¼ sec. cor.

80.00 Deposited charcoal raised Mound of Earth 3 ft. high from pits 24 & 24 & 18 in deep drove Cedar Stake 3 & 3 in & 3 ft. in S.E. pit for cor. to sect. 7. 12. 13 & 18

Land Rolling
soil 2nd rate.

Bet. Ranges 44 & 45. Town. 25. N.

North bet. secs. 7 & 12.
Var. 14°. 30'. E.

40.00 Deposited charcoal raised Mound of Earth 2½ ft. high from pits 18 & 24 & 12 in deep for ¼ sec. cor.

80.00 Deposited charcoal raised Mound of Earth 3 ft. high from pits 24 & 24 & 18 in deep drove Cedar Stake 3 & 3 in & 3 ft. in S.E. pit for cor. to secs. 1. 6. 7 & 12.

Land Rolling
soil 2nd rate

Bet. Ranges 44 & 45. Town. 25. N.

North bet. secs. 1 & 6.
Var. 14°. 30'. E.

35.00 Entered Valley E. & W.

40.00 Deposited charcoal raised Mound of Earth 2½ ft. high from pits 18 & 24 & 12 in deep for ¼ sec. cor.

80.00 Deposited charcoal raised Mound of Earth 3 ft. high from pits 24 & 24 & 18 in deep drove Cedar Stake 3 & 3 in & 3 ft. in N.E. pit for cor. to Townships 25. & 26. N. Range 44 & 45. West.

Land Rolling
soil 2nd rate

Bet. Townships 25 & 26. N. Range. 44. W.

From cor. to Townships 25 & 26. N. Range 44 & 45 West I ran East on Random line along South Boundary of sects. 31. 32. 33. 34. 35 & 36.
Var. 14°. 30' E.

and at every 40 & 80 ch. I set temp 1/4 & sec. cors. and at 6 miles 1.50 ch. I Intersected Range line at a point 1.50 lks. North of cor. to Townships 25 & 26. N. Range 43 & 44 W. Therefore my correction will be 150 lks. ~~West~~ East and 26 1/2 lks. per. mile South and my course will be N. 89° 49' E.
Va 14° 30'

Bet. Townships 25 & 26. N. Range. 44. W.

N. 89° 49' W. bet sects. 1 & 36
Var. 14°. 30' E.

40.00 Deposited charcoal raised Mound of Earth 2 1/2 ft. high from pits 18 & 24 & 12 in deep for 1/4 sec. cor.

80.00 Deposited charcoal raised Mound of Earth 3 ft. high from pits 24 & 24 & 18 in deep drove Cedar Stake 3 & 3 in & 3 ft. in S.E. pit for cor. to sects. 1. 2. 35 & 36

Land Rolling
soil 2nd rate

Bet. Townships 25 & 26 N. Range 44. W.

North 89° 49' W.
bet. sections 2 & 35
Var. 14° 30' E.

40.00 Deposited charcoal raised Mound of Earth 2½ ft. high from pits 18 & 24 & 12 in deep for ¼ sec. cor.

42.00 Enter Valley N. & S.

80.00 Deposited charcoal raised Mound of Earth 3 ft. high from pits 24 & 24 & 18 in deep drove Cedar Stake 3 & 3 in & 3 ft. in S.E. pit for cor. to sects. 2. 3. 34 & 35

Land Rolling & Valley
soil 1st & 2nd rate.

Bet. Townships 25 & 26 N. Range 44. W.

North 89° 49' W. bet
sects. 3 & 34
Var 14° 30' E

40.00 Deposited charcoal raised Mound of Earth 2½ ft. high from pits 18 & 24 & 12 in deep for ¼ sec. cor.

80.00 Deposited charcoal raised Mound of Earth 3 ft. high from pits 24 & 24 & 18 in deep drove Cedar Stake 3. 3 in & 3 ft. in S.E. pit for cor. to sects. 3. 4. 33 & 34.

Land Valley
soil 1st rate

Bet Townsh. 25 & 26 N. Range 44 W.

N. 89° 49' W. bet.
sect. 4 & 33.
Var. 14° 30' E.

40.00 Deposited charcoal raised Mound of Earth 2½ ft. high from pits 18 & 24 & 12 in deep for ¼ sec. cor.

80.00 Deposited charcoal raised Mound of Earth 3 ft. high from pits 24 & 24 & 18 in deep drove Cedar Stake 3 & 3 in & 3 ft. in S.E. pit for cor. to sect. 4. 5. 32 & 33.

Land Valley
soil 1st rate.

Bet Townsh. 25 & 26 N. Range 44 W.

North 89° 49' W. bet.
sect. 5 & 32.
Var. 14° 30' E.

29.00 Slough E & W.
35.00 Leave slough E & W.

40.00 Deposited charcoal raised Mound of Earth 2½ ft. high from pits 18 & 24 & 12 in deep for ¼ sec. cor.

44.00 Leave Valley N. & S.

80.00 Deposited charcoal raised Mound of Earth 3 ft. high from pits 24 & 24 & 18 in deep drove Cedar Stake 3 & 3 in & 3 ft. in S.E. pit for cor. to sect. 5. 6. 31 & 32.
Land Rolling & Valley
soil 1st & 2nd rate

Bet. Townsh. 25 & 26 N. Range. 44. W.

North 89° 49' West
bet. sect. 6 & 31
Var. 14° 30' E.

40.00 Deposited charcoal raised Mound of Earth 2½ ft. high from pits 18 & 24 & 12 in deep for ¼ sec. cor.

60.00 Enter Valley N & S

81.50 To cor. to Townships 25 & 26 N Ranges 44 & 45 West

Land Rolling
soil 2nd rate.

General Description

This Township is composed of Rolling 2nd rate soil interspersed with valleys. soil in valleys 1st rate. there are a few upland marshes of dry sloughs which makes it adapted to Farming or grazing.

Bet Ranges. 44 & 45 W. Town. 26. N

From cor. to Townships 25. 26. N. Range. 44 & 45
West 1 van N. bet. sect. 31 & 36 Var. 14° 30' E.

40.00 Deposited charcoal raised Mound of Earth 2½ ft. high from pits 18 & 24 & 12 in deep for ¼ sec.

80.00 Deposited charcoal raised Mound of Earth 3 ft. high from pits 24 & 24 & 18 in deep drove Cedar Stake 3 & 3 in & 3 ft. in S.E. pit for cor. to sect. 25. 30. 31 & 36. Land Rolling soil 2nd rate

North bet. sect. 25 & 30 Var. 14° 30' E.

40.00 Deposited charcoal raised Mound of Earth 2½ ft. high from pits 18 & 24 & 12 in deep for ¼ sec. cor.

72.00 South edge of Pond E. & W.

80.00 Point for cor. falls in pond at

80.50 I planted a Witness cor. to true cor. by Depositing charcoal raised Mound of Earth 3 ft. high from pits 24. 24 & 18 in deep drove Cedar Stake 3 & 3 in & 3 ft. in S.E. pit for cor. to sect. 19. 24. 25 & 30. Land Rolling soil 2nd rate

North bet. sect. 19 & 24. Var. 14° 30' E.

40.00 Deposited charcoal raised Mound of Earth 2½ ft. high from pits 18 & 24 & 12 in deep for ¼ sec. cor.

80.00 Deposited charcoal raised Mound of Earth 3 ft. high from pits 24 & 24 & 18 in deep drove Cedar Stake 3 & 3 in & 3 ft. in S.E. pit for cor. to sect. 13. 18. 19 & 24

June 29th 1872 Land Level Valley soil 1st rate

Bet Ranges. 44 & 45 W. Town. 26, N.

North bet. sec. 13 & 18. Var. 14° 30' E.

40.00 Deposited charcoal raised Mound of Earth 2½ ft. high from pits 18 & 24 & 12 in deep for ¼ cor.

70.00 South edge of Pond. E & W.

79.00 North edge of Pond E & W.

80.00 Deposited charcoal raised Mound of Earth 3 ft. high from pits 24 & 24 & 18 in deep drove Cedar Stake 3 & 3 in & 3 ft. in S.E. pit for cor. to sec. 7. 12. 13 & 18. Land Valley soil 1st rate

North bet. sec. 7 & 12. Var. 14° 30' E.

20.00 Leave Valley Ridge N. N.W. & S.E.

40.00 Deposited charcoal raised Mound of Earth 2½ ft. high from pits 18 & 24 & 12 in deep for ¼ cor.

80.00 Deposited charcoal raised Mound of Earth 3 ft. high from pits 24 & 24 & 18 in deep drove Cedar Stake 3 & 3 in & 3 ft. in S.E. pit for cor. to sec. 1. 6. 7 & 12. Land Rolling & Valley soil 1st & 2nd rate

North bet. sec. 1 & 6. Var. 14° 30' E.

40.00 Deposited charcoal raised Mound of Earth 2½ ft. high from pits 18 & 24 & 12 in deep for ¼ sec. cor.

80.00 Deposited charcoal raised Mound of Earth 3 ft. high from pits 24 & 24 & 18 in deep drove Cedar Stake 3 & 3 in & 3 ft. in S.E. pit for cor. to Township 26 & 27 N. Range 44 & 45 West — Rolling soil 2nd rate

Bet. Towns. 26 & 27 N. Range 44 W.

From the cor. to Townships 26 & 27 N. Range 44 & 45 W. I ran East on a Random line along South Boundary of sec. 31. 32. 33. 34. 35 & 36. Var. 14° 30' E. and at every 40 & 80 ch. I set temp. ¼ & sec. cors. and at 5 miles 79.80 ch. Intersected Range line at a point 1.80 ch. North of cor. to Township 26 & 27 N. Ranges 43 & 44 W. Therefore my correction will be 20 lks West and 30 lks South per mile and my course to be N. 89° 47' W. Var. 14° 30'

N. 89° 47' W. bet. sec. 1 & 36. Var. 14° 30' E.

40.00 Deposited charcoal raised Mound of Earth 2½ ft. high from pits 18 & 24 & 12 in deep for ¼ sec. cor.

80.00 Deposited charcoal raised Mound of Earth 3 ft. high high from 24. 24 & 18 in deep drove Cedar Stake 3 & 3 in & 3 ft. in S.E. pit for cor. to sec. 1. 2. 35 & 36 Rolling 2nd rate

N. 89° 47' W. bet. sec. 2 & 35 Var. 14° 30' E.

40.00 Deposited charcoal raised Mound of Earth 2½ ft. high from pits 18 & 24 & 12 in deep for ¼ sec. cor.

80.00 Deposited charcoal raised Mound of Earth 3 ft. high from pits 24 & 24 & 18 in deep drove Cedar Stake 3 & 3 in & 3 ft. in S.E. pit for cor. to sec. 2. 3. 34 & 35. Land Rolling soil 2nd rate

Bet. Townsh. 26 & 27 N. Range 44 W.

	North bet. secs. 3 & 34 Var. 14° 30' E
39.80	Enter Valley N. & S.
40.00	Deposited charcoal raised Mound of Earth 2½ ft. high from pits 18 & 24 & 12 in deep for ¼ sec. cor.
70.0	
80.00	Deposited charcoal raised Mound of Earth 3 ft. high from pits 24 & 24 & 18 in deep drove cedar Stake 3 & 3 in & 3 ft. in S.E. pit for cor. to secs. 3. 4. 33 & 34. Rolling & Valley soil 1st. & 2nd. rate
79.0	
80.0	
	N. 89° 47' W. bet. secs. 4 & 33 Var. 14° 3' E
40.00	Deposited charcoal raised Mound of Earth 2½ ft. high from pits 18 & 24 & 12 in deep for ¼ sec. cor.
20.00	
80.00	Deposited charcoal raised Mound of Earth 3 ft. high from pits 24 & 24 & 18 in deep drove cedar Stake 3 & 3 in & 3 ft. in S.E. pit for cor. to secs. 4. 5. 32 & 33. Land Valley soil 1st. rate.
40.00	
80.00	
	N. 89° 47' W. bet. secs. 5 & 32. Var. 14° 3' E
29.00	Slough E. & W.
35.00	Leave Slough E. & W.
40.00	Deposited charcoal raised Mound of Earth 2½ ft. high from pits 18 & 24 & 12 in deep for ¼ sec. cor.
40.0	
44.00	Leave Valley N. & S.
80.00	
80.00	Deposited charcoal raised Mound of Earth 3 ft. high from pits 24 & 24 & 18 in deep drove cedar Stake 3 & 3 in & 3 ft. in S.E. pit for cor. to secs. 5. 6. 31 & 32. Land Valley & Rolling soil 1st. & 2nd. rate

Bet. Range 44 & 45. Town. 26 N.

	N. 89° 47' West bet. secs. 6 & 31 Var. 14° 40' E.
40.00	Deposited charcoal raised Mound of Earth 2½ ft. high from pits 18 & 24 & 12 in deep for ¼ sec. cor.
79.80	To cor. to Townships 26 & 27 North Range 44 & 45 W.

Land Rolling soil 2nd rate

This Township is composed of Rolling 2nd rate soil interspersed with valleys soil 1st rate in valleys. there are a few upland Marshes over the Township. The surface covered with rich growth of grass and adapted to both farming and grazing.

Bet. Range 44 & 45. Town. 27.

From cor. to Township 26 & 27 N. Range 44 & 45 West. I run North bet. sect. 31 & 36
Var. 14°. 30'. E

40.00 Deposited charcoal raised Mound of Earth 2½ ft. high from pits 18 & 24 & 12 in deep for ¼ sec. cor.

80.00 Deposited charcoal raised Mound of Earth 3 ft. high from pits 24 & 24 & 18 in deep drove Cedar Stake 3 & 3 in & 3 ft. in S. E. pit for cor. to sect. 25. 30. 31 & 36.

Land Rolling
soil 2nd rate

Bet. Range 44 & 45. Town 27.

North bet. sect. 25 & 30
Var 14°. 30'. E.

40.00 Deposited charcoal raised Mound of Earth 2½ ft. high from pits 18 & 24 & 12 in deep for ¼ sec. cor.

80.00 Deposited charcoal raised Mound of Earth 3 ft. high from pits 24 & 24 & 18 in deep drove Cedar Stake 3 & 3 in & 3 ft. in S. E. pit for cor. to sect. 19. 24. 25 & 30

Land Rolling
soil 2nd rate

Bet. Ranges 44 & 45 W. Town. 27. N.

North bet. sec's 19 & 24
Var. 14°. 30' E.

40.00 Deposited charcoal raised Mound of Earth 2½ ft. high from pits 18 & 24 & 12 in deep for ¼ sec. cor.

80.00 Deposited charcoal raised Mound of Earth 3 ft. high from pits 24 & 24 & 18 in deep for cor. to sec's. 13. 18. 19 & 24.

Land Rolling
soil 2nd rate

Bet. Ranges 44 & 45 W. Town 27. N.

North bet. sec's. 13 & 18.
Var. 14°. 30' E.

40.00 Deposited charcoal raised Mound of Earth 2½ ft. high from pits 18 & 24 & 12 in deep for ¼ sec. cor.

61.00 Enter Valley E. & W.

80.00 Deposited charcoal raised Mound of Earth 3 ft. high from pits 24 & 24 & 18 in deep drove Cedar Stake 3 & 3 in & 3 ft. in S.E. pit for cor. to sec's. 7. 12. 13 & 18.

Land Valley & Rolling
soil 1st & 2nd rate

Bet. Ranges 44 & 45. Town. 27.

North bet. secs. 7 & 12.
Var. 14°. 30' E.

30.00 Leave Valley E & W.

40.00 Deposited charcoal raised Mound of Earth 2½ ft. high from pits 18 & 24 & 12 in deep for ¼ sec. cor.

80.00 Deposited charcoal raised Mound of Earth 3 ft. high from pits 24 & 24 & 18 in deep drove Cedar Stake 3 & 3 in & 3 ft. in S.E. pit for cor. to secs. 1. 6. 7 & 12.

Land Valley & Rolling soil 1st. & 2nd. rate.

Bet. Ranges 44 & 45. W. Town. 27. N.

North bet. secs. 1 & 6.
Var. 14°. 30' E.

40.00 Deposited charcoal raised Mound of Earth 2½ ft. high from pits 18 & 24 & 12 in deep for ¼ sec. cor.

80.00 Deposited charcoal raised Mound of Earth 3 ft. high from pits 24 & 24 & 18 in deep drove Cedar Stake 3 & 3 in & 3 ft. in S.E. pit for cor. to Towns. 27 & 28 N. Ranges 44 & 45 West.

Land Rolling soil 2nd. rate.

June 26th 1879

Bet. Ranges 44 & 45. W. Town. 27.

From cor. to Townes. 27 & 28 N. Range 44 & 45 West. I ran East on a Random line along South Boundary of secs. 31. 32. 33. 34. 35 & 36. Var. 14°. 30 E.

And at every 40 & 80 chaines set temp 1/4 and secs. cors. and at 5 miles 77.95 ch. Intersected the Range line at a point 175 lks. North of cor. to Townes. 27 & 28. Ranges 43 & 44. W. therefore my Correction will be 205 lks. W. & 29 lks South per. mile and my course will be

N. 89° 48' W.

Var. 14°. 30'. E.

Bet. Townes. 27 & 28. N. Range 44 W.

North 89°. 48' W. bet. secs. 1 & 36.

Var. 14°. 30'. E.

40.00 Deposited charcoal raised Mound of Earth 2 1/2 ft. high from pits 18 & 24 & 12 in deep for 1/4 sec. cor.

80.00 Deposited charcoal raised Mound of Earth 3 ft. high from pits 24 & 24 & 18 in deep drove Cedar. Stake 3 & 3 in & 3 ft. in S.E. pit for cor. to secs. 1. 2. 35. & 36

Land Rolling
soil 2nd rate.

Bet. Townsp. 27 & 28 Range. 44.

North 89° 48' W. bet.
secs. 2 & 35
Var. 14° 30' E.

34.00 Enter Pine creek Valley N. S.

40.00 Deposited charcoal raised Mound of Earth 2½ ft. high from pits 18 & 24 & 12 in deep for ¼ sec. cor.

48.00 Slough N & S.

52.00 Leave Slough N & S.

78.00 Leave Valley N & S.

80.00 Deposited charcoal raised Mound of Earth 3 ft. high from pits 24 & 24 & 18 in deep drove Cedar Stake 3 & 3 in & 3 ft. in S.E. pit for cor. to secs. 2. 3. 34 & 35.

Land Valley & Rolling soil 1st & 2nd rate.

Bet. Townsp. 27 & 28 N. Range 44 W.

North 89° 48' W. bet
secs. 3 & 34
Var. 14° 30' E.

40.00 Deposited charcoal raised Mound of Earth 2½ ft. high from pits 18 & 24 & 12 in deep for ¼ sec. cor.

80.00 Deposited charcoal raised Mound of Earth 3 ft. high from pits 24 & 24 & 18 in deep drove Cedar Stake 3 & 3 in & 3 ft. in S.E. pit for cor. to secs. 3. 4. 33 & 34.

Land Rolling
soil 2nd rate

Bet. Townsh. 27 & 28 N. Range. 44.

N. 89°. 48'. W. bet.
sects. 4 & 33.
Var. 14°. 30'. E.

40.00 Deposited charcoal raised Mound of Earth. 2½ ft. high from pits 18 & 24 & 12 in deep for ¼ sec. cor.

80.00 Deposited charcoal raised Mound of Earth 3 ft. high from pits 24 & 24 & 18 in deep drove Cedar Stake 3 & 3 in & 3. ft. in S.E. pit for cor. to sects. 4. 5. 32 & 33.

Land Rolling
soil 2nd rate.

Bet. Townsh. 27 & 28. N. Range. 44 W.

North 89°. 48'. W. bet.
sects. 5 & 32.
Var. 14°. 30' ~~E~~

40.00 Deposited charcoal raised Mound of Earth 2½ ft. high from pits 18 & 24 & 12 in deep for ¼ sec. cor.

80.00 Deposited charcoal raised Mound of Earth 3 ft. high from pits 24 & 24 & 18 in deep drove Cedar Stake 3 X 3 in & 3 ft. in S.E. pit for cor. to sects. 5. 6. 31 & 32.

Land Rolling
soil 2nd rate

Bet. Townes. 27 & 28. Range 44

North 89° 48' W. bet.
sects. 6 & 31
Var. 14° 30' E.

40.00 Deposited charcoal raised Mound of Earth 2½ ft. high from pits 18 & 24 & 12 in deep for ¼ sec. cor.

77.95 To cor. to Towns. 27 & 28 N. Range 44 & 45 West

Land Gently Rolling
soil 2nd rate.
Town 27 N. Range 44 W.
General Description
This Township is composed of Rolling 2nd rate soil Interspersed with Valleys soil in Valleys 1st rate. Valleys are adapted to farming upland to grazing surposes

Bet. Ranges 44 & 45. Town. 28 N.

From cor. to Townes. 27 & 28 N. Ranges 44 & 45 West I ran North bet. sects. 31 & 36.
Var. 14° 30' E.

40.00 Deposited charcoal raised Mound of Earth 2½ ft. high from pits 18 & 24 & 12 in deep for ¼ sec. cor.

80.00 Deposited charcoal raised Mound of Earth 3 ft. high from pits 24 & 24 & 18 in deep drove Cedar Stake 3 & 3 in & 3 ft. in S.E. pit for cor. to secs. 25. 30. 31 & 36.

Land Rolling
soil 2nd rate.

Bet. Ranges 44 & 45 Town. 28.

North bet. sect. 25 & 30
Var. 14° 30' E.

40.00 Deposited charcoal raised Mound of Earth 2½ ft. high from pits 18 & 24 & 12 in deep for ¼ sect. cor.

80.00 Deposited charcoal raised Mound of Earth 3 ft. high from pits 24 & 24 & 18 in deep drove Cedar Stake 3 & 3 in & 3 ft. in S.E. pit for cor. to sect. 19. 24. 25 & 30

Land Rolling
soil 2nd rate.

Bet. Ranges 44 & 45 W. Town. 28. N

North bet sect. 19 & 24
Var. 14° 30' E.

40.00 Deposited charcoal raised Mound of Earth 2½ ft. high from pits 18 & 24 & 12 in deep for ¼ sec. cor.

80.00 Deposited charcoal raised Mound of Earth 3 ft. high from pits 24 & 24 & 18 in deep drove Cedar Stake 3 & 3 in & 3 ft. in S.E. pit for cor. to sect. 13. 18. 14 & 24

Land Rolling
soil 2nd rate

Bet. Ranges 44 & 45 W. Town. 28. N.

North bet. secs. 13 & 18.
Var. 14° 30' E.

40.00 Deposited charcoal raised Mound of Earth 2½ ft. high from pits 18 & 24 & 12 in deep for ¼ sec. cor.

80.00 Deposited charcoal raised Mound of Earth 3 ft. high from pits 24 & 24 & 18 in deep drove Cedar Stake 3 & 3 in & 3 ft. in S.E. pit for cor. to sect. 7. 12. 13 & 18.

Land Rolling
soil 2nd rate

Bet. Ranges 44 & 45 W. Town. 28. N.

North bet. secs. 7 & 12.
Var. 14° 30' E.

40.00 Deposited charcoal raised Mound of Earth 2½ ft. high from pits 18 & 24 & 12 in deep for ¼ sec. cor.

80.00 Deposited charcoal raised Mound of Earth 3 ft. high from pits 24 & 24 & 18 in deep drove Cedar Stake 3 & 3 in & 3 ft. in S.E. pit for cor to sect. 1. 6. 7 & 12

Land Rolling
soil 2nd rate

Bet: Ranges 44 & 45. Town 28. N

North bet. secs. 1 & 6.
Var. 14°. 30'. E.

40.00 Deposited charcoal raised Mound of Earth 2½ ft. high from pits 18 & 24 & 12 in deep for ¼ sec. cor

70.91 Intersected the 7th Standard Parallel North 8 ch & 5 lks West of the ¼ sec. cor. on the South side of sec. 32 Town 29. North. Range 44 West. which is a mound with pits as described by S.G. office Where I Deposited charcoal raised Mound of Earth 2½ ft. high from pits 18 & 24 & 12 in deep drove Cedar Stake Marked C.C 2x2 in & 2 ft. in East pit for closing cor. to secs. 1 & 6. Town. 28. N Range 44 & 45 W.
Land Rolling
July 1st 1879 soil 2nd rate.

Town 28 N. Range. 44. W.

Note

I find my closing line on the Standard getting so short and an increased closing West. that I deem it neccessary to examine a portion of the Standard. for this purpose I compare my chain withe Standard chain and find it to agree with it for length I now go to cor. to Town. 29. N Range. 44 & 45. W. and run East along the South Boundary of secs. 31. Var. 14°. 30' E. 39.36. ch. to a point 40 lks. South of ¼ sec. cor. thence East. 78.89. ch. to a point 83. lks. South of cor. to secs. 31 & 32 thence N. 89.25 East in corrected line Var. 14 30' E. 39.41. to a point 4 lks. South of ¼ sec. cor. 78.98. ch. to cor. to secs. 32 & 33. thence N. 89.25 East along South Boundary of sec 33 39.48 to ¼ sec cor. ~~thence East~~ 78.82 ch. to cor. to secs. 33 & 34. Town 29.

Var. 14°. 30'. E

Towns. 28 N. Range 44. W.

North Range. 44. West. by this remeasurment for 3 miles of the Standard I find that the chainer used in establishing this line must have been short

I now begin at the closing cor to Townsp. 28 N Ranges. 44 & 45 W. and retrace my line South and find the measurment to agree with the first

Town. 28. N. Range 44. W.

General Description

the Land in this Town ship is Rolling 2nd rate soil and can be farmed but is better adapted to grazing purposes.

Bet. Ranges 45 & 46. W. Town. 25. N

From the established cor. to Township 25 N. Ranges 45 & 46 W. on the 6th Standard Parallel North which cor. is a Post & Mound I find the Post standing in Mound and correctly marked I run North bet. sect. 31 & 36.
Var. 14° 30' E.

40.00 Deposited charcoal raised Mound of Earth 2½ ft. high from pits 18 & 24 & 12 in deep for ¼ sec. cor.

50.00 Leave Valley S E & S. W.

80.00 Deposited charcoal raised Mound of Earth 3 ft. high from pits 24 & 24 & 18 in deep drove Cedar stake 3. 3 in & 3 ft. in S. E. pit for cor. to sect. 25. 30. 31 & 36.
Land Rolling
soil 2nd rate

Bet. Ranges 45 & 46 W. Town. 25 N.

North bet. sect. 25 & 30
Var. 14° 30' E.

40.00 Deposited charcoal raised Mound of Earth 2½ ft. high from pits 18 & 24 & 12 in deep for ¼ sec. cor.

80.00 Deposited charcoal raised Mound of Earth 3 ft. high from pits 24 & 24 & 18 in deep drove Cedar Stake 3 & 3 in & 3 ft. in S.E. pit for cor. to sect. 19. 24 & 25 & 30.

Land Rolling
soil 2nd rate.

Bet. Ranges 45 & 46 W. Town. 25 N.

North bet. sect. 19 & 24
Var. 14° 30' E.

40.00 Deposited charcoal raised Mound of Earth 2½ ft. high from pits 18 & 24 & 12 in deep for ¼ sec. cor.

56.00 Enter Valley N & E & S.W.

80.00 Deposited charcoal raised Mound 3 ft. high from pits 24 & 24 & 18 in deep drove Cedar Stake 3 & 3 in & 3 ft. in S.E. pit for cor. to sect. 13. 18. 19 & 24.

Land Valley & Rolling
soil 1st & 2nd rate.

Bet. Ranges 45 & 46. W. Town. 25 N

North bet. sect. 13 & 18.
Var. 14°. 30' E.

30.00 Leave Valley E & W.

40.00 Deposited charcoal raised Mound of Earth 2½ ft. high from pits 18 & 24 & 12 in deep for ¼ sec cor.

80.00 Deposited charcoal raised Mound of Earth 3 ft. high from pits 24 & 24 & 18 in deep drove Cedar Stake 3 & 3 in & 3 ft. in S.E. pit for cor. to sect. 7.12. 13 & 18

Land Valley & Rolling
soil 1st & 2nd rate.

Bet. Ranges 45 & 46. W. Town. 25. N.

North bet. sect. 7 & 12.
Var. 14°. 30' E.

30.00 Enter Valley N.E. & S. & W.

40.00 Deposited charcoal raised Mound of Earth 2½ ft. high from pits 18 & 24 & 12 in deep for ¼ sec. cor.

80.00 Deposited charcoal raised Mound of Earth 3 ft. high from pits 24 & 24 & 18 in deep drove Cedar stake 3 & 3 in & 3 ft. in S.E. pit for cor. to sect. 1.6. 7 & 12.

Land Valley & Rolling
soil 1st & 2nd rate.

Bet Range 45 & 46 Town 25. N.

North bet. sect. 1 & 6.
Var. 14°. 30'. E.

15.00 Leave Valley S. E & N. W.

40.00 Deposited charcoal raised Mound of Earth 2½ ft. high from pits 18 & 24 & 12 in deep for ¼ sec. cor.

80.00 Deposited charcoal raised Mound of Earth 3 ft. high from pits 24 & 24 & 18 in deep drove Cedar Stake 3 & 3 in & 3 ft. in pit for cor. to Townes 25 & 26 N. Range 45 & 46. W.

30 ch. S. W. of this cor. is a lake of water.

Land Valley & Rolling
soil 1st & 2nd rate.

Bet. Townes. 25 & 26. Range. 45.

From cor to Townes. 25 & 26 Range 45 & 46. W. I ran East on Random line along the South Boundary of sect. 31. 32. 33. 34. 35 & 36.
Var. 14°. 30' E.

and at every 40 & 80 ch. I set temp. ¼ & sec. cors. and at 6 miles & 92 lks Intersected Range line at a point 205 lks. South of cor. to Townes 25 & 26 N. Range 44 & 45 W. Therefore my correction will be 92 lks East & 34 76 lks North per. mile and my course will be South 89° 45' W.
Var. 14°. 40'. E.

Bet. Townes 25 & 26 N. Range, 45, W.

South 89° 45' W. bet.
secs. 1 & 36.
Var. 14° 30' E.

40.00 Deposited charcoal raised Mound of Earth 2½ ft. high from pits 18 & 24 & 12 in deep for ¼ sec. cor.

80.00 Deposited charcoal raised Mound of Earth 3 ft. high from pits 24 & 24 & 18 in deep drove Cedar Stake 3 & 3 in & 3 ft. in S.E. pit for cor. to secs. 1. 2. 35 & 36.

Land Level soil 1st rate.

Bet. Townes 25 & 26 N. Range, 45, W.

South 89° 45' W. bet.
secs. 2 & 35
Var. 14° 30' E.

40.00 Deposited charcoal raised Mound of Earth 2½ ft. high from pits 18 & 24 & 12 in deep for ¼ sec. cor.

70.00 N. edge of Lake which ebbs & flows. Here I stood and saw ~~the uncovered surface of~~ this Lake bed suddenly covered with water. July 3rd 1879.

80.00 Deposited charcoal raised Mound of Earth 3 ft. high from pits 24 & 24 & 18 in deep drove Cedar Stake 3 & 3 in & 3 ft. in S.E. pit for cor. to secs. 2. 3. 34 & 35

Land Level soil 1st rate.

Bet. Townsh. 25 & 26. N. Range. 4 & 5. W.

South 89° 45' W. bet.
sects. 3 & 34
Var. 14° 30' E.

10.00 Leave Valley N. & S.
35.00 Enter Valley N. & S.

40.00 Deposited charcoal raised Mound of Earth 2½ ft. high from pits 18 & 24 & 12 in deep for ¼ sec. cor.

80.00 Deposited charcoal raised Mound of Earth 3 ft. high from pits 24 & 24 & 18 in deep drove Cedar Stake 3 & 3 in & 3 ft. in S.E. pit for cor. to sects. ~~4. 5. 32 & 33~~ 3. 4. 33 & 34

Land Level soil 1st. rate.

Bet. Townsh. 25 & 26. N. Range. 4 & 5. W.

South 89° 45' W. bet.
sects. 4 & 33.
Var. 14° 30' E.

40.00 Deposited charcoal raised Mound of Earth 2½ ft. high from pits 18 & 24 & 12 in deep for ¼ sec. cor.

80.00 Deposited charcoal raised Mound of Earth 3 ft. high from pits 24 & 24 & 18 in deep drove Cedar Stake 3 & 3 in & 3 ft. in S.E. pit for cor. to sects. 4. 5. 32 & 33.

Land Level
soil 1st. rate.

Bet. Townes 25 & 26 N. Range 45 W.

	South 89° 45' W bet. sect. 5 & 32 Var. 14° 30' E.
15.00	Leave Valley S E & N E.
40.00	Deposited charcoal raised Mound of Earth 2½ ft. high from pits 18 & 24 & 12 in deep for ¼ sec. cor.
55.00	Enter Valley N W & S W.
80.00	Deposited charcoal raised Mound of Earth 3 ft. high from pits 24 & 24 & 6 in deep drove Cedar Stake 3 & 3 in & 3 ft. in S. E. pit for cor. to sect. 5. 6. 31 & 32 Large tract of hay land in valley or basin.
	Land Valley & Rolling soil 1st & 2nd rate.

Bet. Townes 25 & 26 N. Range 45 W.

	South 89° 45' W bet. sect. 6 & 31. Var. 14° 30' E.
40.00	Deposited charcoal raised Mound of Earth 2½ ft. high from pits 18 & 24 & 12 in deep for ¼ sec. cor.
70.00	Leave Valley N. E & S. E.
80.92	To cor. to Townes 25 & 26 N Range 45 & 46 W.
	Land Rolling & Valley. soil 1st & 2nd rate.

Town 25 N. Range 45 W.

General Description

This Township is composed of 2nd rate soil and Gently Rolling interspersed with numerous valleys and dotted with many dry Lakes of upland Sloughs in these valleys and around these Lakes there grows Luxurant growths of Meadow grasses this Township is particularly adapted to agricultural purposes

Bet Ranges 45 & 46 W. Town. 26 N.

From the cor. to Townships 25 & 26 N. Range 45 & 46 W. I ran North bet. secs 31 & 36.
Var. 14° 30' E.

40.00 Deposited charcoal raised Mound of Earth 3 ft high from pits 18 & 24 & 12 in deep for 1/4 sec. cor.

80.00 Deposited charcoal raised Mound of Earth 3 ft high from pits 24, 24 & 18 in deep drove Cedar Stake 3 & 3 in & 3 ft in S. E. pit for cor. to secs 25. 30. 31 & 36.

Land Gently Rolling
soil 2nd rate.

Bet. Ranges 45 & 46. Town. 26. N.

North bet. secs. 25 & 30.
Var. 14° 30' E.

40.00 Deposited charcoal raised Mound of Earth 2½ ft. high from pits 18 & 24 & 12 in for ¼ sec. cor.

80.00 Deposited charcoal raised Mound of Earth 3 ft. high from pits 24 & 24 & 18 in deep drove Cedar Stake 3 & 3 in & 3 ft. in S. E. pit for cor. to sects. 19. 24. 25 & 30.

Gently Rolling
soil 2nd rate.

Bet. Ranges 45 & 46. W. Town 26. N.

North bet. secs. 19 & 24
Var. 14° 30' E.

40.00 Deposited charcoal raised Mound of Earth 2½ ft. high from pits 18 & 24 & 12 in deep for ¼ sec. cor.

50.00 Enter Valley N. E. & S. W.

80.00 Deposited charcoal raised Mound of Earth 3 ft. high from pits 24 & 24 & 18 in deep drove Cedar Stake 3 & 3 in & 3 ft. in S. E. pit for cor. to sects. 13. 18. 19 & 24.

Land Rolling & Valley
soil 1st & 2nd rate.
July 3rd 1879

Bet. Ranges 45 & 46. Town. 26. N.

North bet. secs. 13 & 18
Var. 14° 30' E.

40.00 Deposited charcoal raised Mound of Earth 2½ ft. high from pits 18 & 24 & 12 in deep for ¼ sec. cor.

80.00 Deposited charcoal raised Mound of Earth 3 ft. high from pits 24 & 24 & 18 in deep drove Cedar Stake 3 & 3 in & 3 ft. in S.E. pit for cor. to secs. 7. 12. 13 & 18.

Land Valley
soil 1st rate

Bet. Ranges 44. 45. W. Town. 26. N.

North bet. secs. 7 & 12
Var. 14° 30' E.

31.00 Leave Valley N.E. & S.W.

40.00 Deposited charcoal raised Mound of Earth 2½ ft. high from pits 18 & 24 & 12 in deep for ¼ sec. cor.

80.00 Deposited charcoal raised Mound of Earth 3 ft. high from pits 24 & 24 & 18 in deep drove Cedar Stake 3 & 3 in & 3 ft. in S.E. pit for cor. to secs. 1. 6. 7 & 12.

Land Valley & Rolling
soil 1st & 2nd rate

Bet Ranges. 45 & 46. W. Town. 26. N.

North bet. sect. 1 & 6.
Var. 14° & 30' E.

40.00 Deposited charcoal raised Mound of Earth 2½ ft. high from pit 18 & 24 & 12 in deep for 1/4 sec. cor.

80.00 Deposited charcoal raised Mound of Earth 3 ft. high from pits 24 & 24 & 18 in deep drove Cedar stake 3 & 3 in & 3 ft. in [illegible] pit or cor. to Towns. 26 & 27 N. Ranges 45 & 46. W.

Land gently Rolling
soil 2nd rate.

Town 26. N. Range. 45. W.

From Cor. to Townships 26 & 27 N. Range 45 & 46. W. I ran ~~run~~ East on a Random line along South Boundary of sects. 31. 32. 33. 34. 35 & 36
Var. 14° 30' E.
and at every 40 & 80 ch. I set temp. 1/4 & sec. cors. and at 5 Miles 79. 50 ch. Intersected Range line 230 lks North of cor. to Towns. 26 & 27 N. Range 44 & 45 W. therefore my correction will be 50 lks West and 38 1/3 lks S. per Mile and my course will be
N. 89° 44' W.
Var. 14° 30' E.

Bet. Townsp. 26 & 27 N. Range 45 W.

North 89° 44' W. bet.
sect. 1 & 36.
Var. 14° 30' E.

40.00 Deposited charcoal raised Mound of Earth 2½ ft. high from pits 18 & 24 & 12 in deep for ¼ sec. cor.

80.00 Deposited charcoal raised Mound of Earth 3 ft. high from pits 24 & 24 & 18 in deep drove Cedar Stake 3.3 in & 3 ft. in S.E. pit for cor. to sec. 1. 2. 35 & 36.

Land Rolling
soil 2nd rate

Town 26 & 27 N. Range 45 W.

North 89° 44' W. bet.
sect. 2 & 35
Var. 14° 30' E.

40.00 Deposited charcoal raised Mound of Earth 2½ ft. high from pits 18 & 24 & 12 in deep for ¼ sec. cor.

80.00 Deposited charcoal raised Mound of Earth 3 ft. high from pits 24 & 24 & 18 in deep drove Cedar Stake 3 & 3 in & 3 ft. in S.E. pit for cor. to sect. 2. 3. 34 & 35

Land Rolling
soil 2nd rate

Bet. Townsh. 26 & 27 N. Range. 45.

North 89° 44' W. bet
sects. 3 & 34
Var. 14°. 30' E

40.00 Deposited charcoal raised Mound of Earth 2½ ft. high from pits 18 & 24 & 12 in deep for ¼ sec cor.

80.00 Deposited charcoal raised Mound of Earth 3 ft. high from pits 24 & 24 & 18 in deep drove Cedar Stake 3 & 3 in & 3 ft. in S.E. pit for cor. to sects. 3. 4. 33 & 34.

Land Rolling
soil 2nd rate

Bet. Townsh. 26 & 27 N. Range 45. W.

N. 89° 44' W. bet
sects. 4 & 33.
Var. 14°. 30' E.

40.00 Deposited charcoal raised Mound of Earth 2½ ft. high from pits 18 & 24 & 12 in deep for ¼ sec cor.

80.00 Deposited charcoal raised Mound of Earth 3 ft. high from pits 24 & 24 & 18 in deep drove Cedar Stake 3 & 3 in & 3 ft. in S.E. pit for cor. to sects. 4. & 33 & 33.

Land Rolling soil 2nd rate

Bet. Townsh. 26 & 27 N. Range 45

N. 89° 44' W. bet
sect. 5 & 32
Var. 14° 30' E.

40.00 Deposited charcoal raised Mound of Earth 2½ ft. high from pits 18 & 24 & 12 in deep for ¼ sec. cor.

80.00 Deposited charcoal raised Mound of Earth 3 ft. high from pits 24 & 24 & 18 in deep drove Cedar Stake 3. 3 in & 3 ft. in S.E. pit for cor. to sect. 5. 6. 31 & 32

Land Rolling
soil 2nd rate

Bet Townsh. 26 & 27 N Range 45 W.

N. 89° 44' W. bet
sect. 6 & 31.
Var. 14° 30' E.

40.00 Deposited charcoal raised Mound of Earth 2½ ft. high from pits 18 & 24 & 12 in deep for ¼ sec. cor.

79.50 To cor. to Townsh. 26. 27. N. Range 45 & 46. W.

Land Gently Rolling
soil 2nd rate

Town 26. N. Range 45. W.

General Description

This Township is principaly composed of Rolling 2nd rate soil and is adapted to grazing purposes

Bet. Ranges 45 & 46 W. Town. 27. N.

From cor. to Townsh. 26. 27 N. Ranges 45. 46 W. I ran

North bet. sects. 31 & 36
Var. 14°. 30'. E.

40.00 Deposited charcoal raised Mound of Earth 2 1/2 ft. high from pit 18 & 24 & 12 in deep for 1/4 sec. cor.

80.00 Deposited charcoal raised Mound of Earth 3 ft. high from pit 24. 24 & 18 in deep drove Cedar Stake 3. 3 in & 3 ft. in S.E. pit for cor. to sects. 25. 30. 31 & 36.

Land Rolling
soil 2nd rate

Bet. Ranges 45 & 46. Town. 27. N

North bet. secs. 25 & 30
Var. 14° 30' E.

40.00 Deposited charcoal raised Mound of Earth 2½ ft. high from pits 18 & 24 & 12 in deep for ¼ sec. cor.

80.00 Deposited charcoal raised Mound of Earth 3 ft. high from pits 24 & 24 & 18 in deep drove Cedar Stake 3.3 in & 3 ft. in S.E. pit for cor to secs 19. 24. 25 & 30.

Land Rolling
soil 2nd rate.

Bet. Ranges 45 & 46. Town. 27. N

North bet. secs 19 & 24
Var. 14° 30' E.

40.00 Deposited charcoal raised Mound of Earth 2½ ft. high from pits 18 & 24 & 12 in deep. for ¼ sec. cor.

80.00 Deposited charcoal raised Mound of Earth 3 ft. high from pits 24. 24 & 18 in deep drove Cedar Stake 3 & 3 in & 3 ft. in S.E. pit for cor. to secs. 13. 18. 19 & 24.

Land Rolling
soil 2nd rate

Bet. Ranges 45.46. W. Town. 27. N.

North bet. sect. 13 & 18
Var. 14° 30' E.

40.00 Deposited charcoal raised Mound of Earth 2½ ft. high from pits 18 & 24 & 12 in deep for ¼ sec. cor.

80.00 Deposited charcoal raised Mound of Earth 3 ft. high from pits 24 & 24 & 18 in deep drove Cedar Stake 3 & 3 in & 3 ft. in S.E. pit for cor. to sect. 7. 12. 13 & 18.

Gently Rolling
soil 2nd rate

Bet. Ranges 45.46. W. Town. 27. N.

North bet. sect. 7 & 12
Var. 14° 30' E.

40.00 Deposited charcoal raised Mound of Earth 3 ft. high from pits 18. 24 & 12 in deep for ¼ sec cor.

80.00 Deposited charcoal raised Mound of Earth 3 ft. high from pits 24. 24 & 18 in deep drove Cedar Stake 3. 3 in & 3 ft. in S.E. pit for cor. to sect. 1. 6. 7 & 12

Gently Rolling
soil 2nd rate

Bet: Ranges 45 & 46. Towns. 27. N.

North bet. sect. 1 & 6.
Var. 14°. 30'. E.

40.00 Deposited charcoal raised Mound of Earth 2½ ft. high from pits 18 & 24 & 12 in deep for ¼ sec cor.

80.00 Deposited charcoal raised Mound of Earth 3 ft. high from pits 24, 24 & 18 in deep drove Cedar Stake 3 & 3 in & 3 ft. in S.E. pit for cor to Township 27 & 28 N. Ranges 45 & 46 W.

Land Rolling
July 4th 1879 soil 2nd rate

Bet: Townes. 27 & 28 N. Range. 45 W.

From the cor. to Township 27 & 28 N. Ranges 45 & 46 W. I ran East on Random line along the South Boundary of sect. 31, 32, 33, 34 & 35 & 36. Var. 14°. 30'. E. and at every 40 & 80 ch. I set temp. ¼ & sec. cor. and at 5 miles 77.30 ch. Intersected the Range line at a point 120 lks South of cor. to Township 27 & 28 N. Range 45 & 46 W. Therefore my correction will be 2.70 ch West and 20 lks. North per. mile and my course will be S. 89°. 51' W. Var. 14°. 30'. E.

S. 89°. 51' W. bet. sect. 1 & 36. Var. 14°. 30'. E.

40.00 Deposited charcoal raised Mound of Earth 3 ft. high from pits 18 & 24 & 12 in deep for ¼ sec. cor.

80.00 Deposited charcoal raised Mound of Earth 3 ft. high from pits 24, 24 & 18 in deep drove Cedar Stake 3 & 3 in & 3 ft. in S.E. pit for cor. to sect. 1, 2, 35 & 36. Gently Rolling 2nd rate

S. 89°. 51' W. bet. sect. 2 & 35 Var. 14°. 30'. E.

40.00 Deposited charcoal raised Mound of Earth 2½ ft. high from pits 18 & 24 & 12 in deep for ¼ sec. cor.

80.00 Deposited charcoal raised Mound of Earth 3 ft. high from pits 24 & 24 & 18 in deep drove Cedar Stake 3 & 3 in & 3 ft. in S.E. pit for cor. to sec. 2, 3, ~~35 & 36~~ 34 & 35 Land Rolling soil 2nd rate.

Bet. Townships 27 & 28. N. Ranges. 45. W.

S. 89° 51' W. bet. secs. 3 & 34 Var. 14° 30' E.

40.00 Deposited charcoal raised Mound of Earth 2½ ft. high from pits 18 & 24 & 12 in deep for ¼ sec. cor.

80.00 Deposited charcoal raised Mound of Earth 3 ft. high from pits 24 & 24 & 18 in deep drove Cedar Stake 3 & 3 in & 3 ft. in S.E. pit for cor. to secs. 3. 4. 33 & 34 Rolling soil 2nd rate.

S. 89° 51' W. bet. secs. 4 & 33. Var. 14° 30' E.

40.00 Deposited charcoal raised Mound of Earth 2½ ft. high from pits 18 & 24 & 12 in deep for ¼ cor.

80.00 Deposited charcoal raised Mound of Earth 3 ft. high from pits 24 & 24 & 18 in deep drove Cedar Stake 3 & 3 in & 3 ft. in S.E. pit for cor. to secs. 4. 5. ~~33 & 34~~ 32 & 33 Rolling - 2nd rate.

S. 89° 51' W. bet. secs. 5 & 32. Var. 14° 30' E.

40.00 Deposited charcoal raised Mound of Earth 2½ ft. high from pits 18 & 24 & 12 in deep for ¼ sec. cor.

80.00 Deposited Charcoal raised Mound of Earth 3 ft. high from pits 24 & 24 & 18 in deep drove Cedar Stake 3 & 3 in & 3 ft. in S.E. pit for cor. to secs. 5 6. 31 & 32 Rolling 2nd rate

Bet. Ranges. 45 & 46. W. Town. 28. N

S. 89° 51' W. bet. secs. 6 & 31. Var. 14° 30' E.

41.00 Wagon trail S.E. & N.W.

40.00 Deposited charcoal raised Mound of Earth 2½ ft. high from pits 18 & 24 & 12 in deep for ¼ sec. cor.

77.30 Cor. to Townships 27 & 28. N. Ranges 45 & 46. W. Rolling 2nd rate

General Description This Township is composed of Rolling 2nd rate soil. can be cultivated but is more especially adapted to grazing purposes.

From cor. to Townships 27 & 28 N. Range 45 & 46 W. I ran North bet. secs. 31 & 36. Var. 14° 30' E.

40.00 Deposited charcoal raised Mound of Earth 2½ ft. high from pits 18 & 24 & 12 in deep for ¼ sec. cor.

51.00 Trail N.W. & S.E.

80.00 Deposited charcoal raised Mound of Earth 3 ft. high from pits 24 & 24 & 18 in deep drove Cedar Stake 3 & 3 in & 3 ft. in S.E. pit for cor. to secs. 25. 30. 31 & 36 Rolling 2nd rate

North bet. secs. 25 & 30 Var. 14° 30' E.

40.00 Deposited charcoal raised Mound of Earth 2½ ft. high from pits 18 & 24 & 12 in deep for ¼ sec. cor.

80.00 Deposited charcoal raised Mound of Earth 3 ft. high from pits 24 & 24 & 18 in deep drove Cedar Stake 3 & 3 in & 3 ft. in S.E. pit for cor. to secs. 19. 24. 25 & 30. Sand Rolling soil 2nd rate.

Bet. Range. 45 & 46. W. Town. 28. N

North bet. secs. 19 & 24 Var. 14° 30' E

40.00 Deposited charcoal raised Mound of Earth 2½ ft. high from pits 18 & 24 & 12 in deep for ¼ sec. cor.

80.00 Deposited charcoal raised Mound of Earth 3 ft. high from pits 24 & 24 & 18 in deep drove Cedar Stake 3 & 3 in & 3 ft. in L. E. pit for cor. to secs. 13. 18. 19 & 24. Land Rolling soil 2nd rate.

North bet. secs. 13 & 18 Var. 14° 30' E

4 40.00 Deposited charcoal raised Mound of Earth 2½ ft. high from pits 18 & 24 & 12 in deep for ¼ sec. cor.

8 80.00 Deposited charcoal raised Mound of Earth 3 ft. high from pits 24 & 24 & 18 in deep drove Cedar Stake 3 & 3 in & 3 ft. in L. E. pit for cor. to secs. 7. 12. 13 & 18 Land Rolling soil 2nd rate.

North bet. secs. 7 & 12. Var. 14° 30' E

4 40.00 Deposited charcoal raised Mound of Earth 2½ ft. high from pits 18 & 24 & 12 in deep for ¼ sec. cor.

8 80.00 Deposited charcoal raised mound of Earth 3 ft. high from pits 24 & 24 & 18 in deep drove Cedar Stake 3 & 3 in & 3 ft. in L. E. pit for cor. to secs. 1. 6. 7 & 12

Land Rolling

soil 2nd rate.

Town. 28. N. Range. 45. W.

North bet. sect. 1 & 6. Var. 14° 30' E.

40.00 Deposited charcoal raised Mound of Earth 2½ ft. high from pits 18 & 24 & 12 in deep for ¼ sec. cor.

68.05 Intersected the 7th Standard Parallel N. 10.03 chs. West of ¼ sec. cor. on South side of sec. 33 Town 29 N. Range 45 W. ~~which I ~~ ~~North~~ ~~fully~~ ~~put a~~ ~~described~~ ~~in~~ office. There I Deposited Charcoal raised Mound of Earth 2½ ft. high from pits 18 & 24 & 12 in deep drove Cedar Stake 2 & 2 in & 2 ft. in E. pit marked C.C. for closing cor. to secs. 1 & 6. Town. 28 N. Range 45 & 46 W.

July 5th 1879

General Description

This Township is composed of Rolling 2nd rate soil. The surface of the Township is covered with a rich growth of grass which principaly adapts this Township to graging purposes. although it can be successfully farmed.

Bet. Ranges 46 & 47. W. Town. 25 N.

From the established cor. to Township 25. N. Ranges 46 & 47. West on the 6th Standard Parallel N. which cor is a a Post & Mound I find Post standing in Mound correctly marked.

North bet sect. 31 & 36.
Var. 14°. 40'. E.

40.00 Deposited charcoal raised Mound of Earth 2½ ft. high from pits 18 & 24 & 12 in deep for ¼ sec. cor.

80.00 Deposited charcoal raised Mound of Earth 3 ft. high from pits 24 & 24 & 18 in deep drove Cedar Stake 3. 3 in & 3 ft. in S.E. pit for cor. to sect. 25. 30. 31 & 36.
Land Rolling soil 2nd rate

Bet. Ranges 46. 47. W. Town. 25. N.

North bet. sect. 25 & 30
Var. 14°. 40'. E.

40.00 Deposited charcoal raised Mound of Earth 2½ ft. high from pits 18 & 24 & 12 in deep for ¼ sec. cor.

80.00 Deposited charcoal raised Mound of Earth 3 ft. high from pits 24 & 24 & 18 in deep drove Cedar Stake 3. 3 in & 3 ft. in S.E. pit for cor. to sect. 19. 24. 25 & 30.

Land Rolling
soil 2nd rate.

Bet. Ranges. 46. 47. Town. 25. N.

North bet. sect. 19 & 24
Var. 14°. 40'. E.

40.00 Deposited charcoal raised Mound of Earth 2½ ft. high from pits 18 & 24 & 12 in deep for ¼ sec. cor.

80.00 Deposited charcoal raised Mound of Earth 3 ft. high from pits 24 & 24 & 18 in deep drove Cedar Stake 3. 3 in. & 3 ft. in S. E. pit for cor. to sect. 13. 18. 19 & 24.

40.0

80.0

Land Rolling
soil 2nd rate.

Bet. Ranges. 46. 47. Town. 25. N.

North bet. sect. 13 & 18.
Var. 14°. 40'. E.

40.00 Deposited charcoal raised Mound of Earth 2½ ft. high from pits 18 & 24 & 12 in deep for ¼ sec. cor.

80.00 Deposited charcoal raised Mound of Earth 3 ft. high from pits 24. 24 & 18 in deep drove Cedar Stake 3 & 3 in & 3 ft. in S. E. pit for cor. to sect. 7. 12. 13 & 18.

Land Rolling
soil 2nd rate.

Bet. Ranges 46 & 47. Town. 25. N.

North bet. sect. 7 & 12
Var. 14° 40' E.

40.00 Deposited charcoal raised Mound of Earth 2½ ft. high from pits 18 & 24 & 12 in deep for ¼ sec. cor.

80.00 Deposited charcoal raised Mound of Earth 3 ft. high from pits 24 & 24 & 18 in deep drove Cedar Stake 3 & 3 in & 3 ft. in S.E. pit for cor. to sect. 1. 6. 7 & 12,

40.0

80.0

Land Rolling
soil 2nd rate.

Bet. Ranges 46. 47 Town. 25. N.

North bet. sect. 1 & 6.
Var. 14° 40' E.

40.00 Deposited charcoal raised Mound of Earth 2½ ft. high from pits 18 & 24 & 12 in deep for ¼ sec. cor.

80.00 Deposited charcoal raised Mound of Earth 3 ft. high from pits 24 & 24 & 18 in deep drove Cedar Stake 3. 3 in & 3 ft. in S.E. pit for cor. to Township 25 & 26. N. Range 46 & 47. West.

Land Rolling
soil 2nd rate.

Bet. Townsh. 25 & 26 N. Range 46. W.

From cor. to Townships 25 & 26 N. Range 46 & 47 W. I ran East on Random line along the South Boundary of sect. 31. 32. 33. 34. 35 & 36.

Var. 14°. 30' E.

and at every 40 & 80 ch I set temps 1/4 & sect. cors. and at 6 miles 1.46 lks. Intersected Range line 1.43 lks. South of cor. to Townsh. 25 & 26 N. Range 46 & 47 West therefore my correction will be. 1.46 lks East and 2.35/100 lks North per. mile and my course will be

S. 89°. 50'. West

Var. 14°. 40' E.

40.0

80.0

Bet. Townsh. 25. 26. N. Range. 46. W.

South 89°. 50' W. bet. sect. 1 & 36.

Var. 14°. 40'. E.

40.00 Deposited charcoal raised Mound of Earth 2 1/2 ft. high from pits 18. 24 & 12 in deep for 1/4 sec. cor.

54.00 Enter Valley N. & S.

80.00 Deposited charcoal raised Mound of Earth 3 ft. high from pits 24 & 24 & 18 in deep drove Cedar Stake 3. 3 in & 3 ft. in S.E. pit for cor. to sect. 1. 2. 35 & 36.

Land Rolling

soil 2nd rate.

Bet. Townes. 26 & 27 N. Range 46. W.

South 89° 50' West. bet.
sect. 2 & 35
Var. 14° 40' E.

40.00 Deposited charcoal raised Mound of Earth 2½ ft. high from pits 18 & 24 & 12 in deep for ¼ sec. cor.

80.00 Deposited charcoal raised Mound of Earth 3 ft. high from pits 24. 24 & 18 in deep drove Cedar Stake 3. 3 in & 3 ft. in S. E. pit for cor. to sect. 2. 3. 34 & 35.

40.

80.

Land Valley
soil 1st rate

Bet. Townes. 25 & 26 N. Range 46. W.

South 89° 50' W. bet.
sect. 3 & 34
Var. 14° 40' E.

24.00 Leave Valley N. & S.

40.00 Deposited charcoal raised Mound of Earth 2½ ft. high from pits 18. 24 & 12 in deep for ¼ sec. cor.

80.00 Deposited charcoal raised Mound of Earth 3 ft. high from pits 24 & 24 & 18 in deep drove Cedar Stake 3 & 3 in & 3 ft. in S. E. pit for cor. to sect. 3. 4 33. & 34.

Gently Rolling
soil 2nd rate.

Bet. Towns 25. 26. N. Range. 46. W.

South 89° 50' W. bet.
sect. 4 & 33.
Var. 14° 40' E.

40.00 Deposited charcoal
raised Mound of Earth
2½ ft. high from pits
18 & 24 & 42 in deep for
¼ sec. cor.

80.00 Deposited charcoal
raised Mound of Earth
40 3 ft. high from pits 24.
24 & 18 in deep drove Cedar
Stake 3. 3 in & 3 ft. in S.E.
pit for cor. to sect. 4. 5.
80. 32 & 33.

Land Rolling
soil 2nd rate

Bet. Towns 25. 26. N. Range 47. W.

South 89° 50' West. bet.
sect. 5 & 32
Var. 14° 40' E.

40.00 Deposited charcoal
raised Mound of Earth
2½ ft. high from pits
18 & 24 & 12 in deep for
¼ sec. cor.

80.00 Deposited charcoal
raised Mound of Earth
3 ft. high from pits
24 & 24 & 18 in deep drove
Cedar Stake 3 & 3 in & 3 ft.
in S.E. pit for cor.
to sect. 5. 6. 31 & 32

Land Rolling
soil 2nd rate

Bet. Townes 25. 26. N Range 46. W.

S 89° 50' W. bet.
Secs. 6 & 31.
Var. 14°. 30. E

40.00 Deposited charcoal raised Mound of Earth 2½ ft. high from pits 18 & 24 & 12 in deep for ¼ sec. cor.

81.46 To cor. to Townships 25 & 26 N. Range 46. 47. W.

Land Rolling
soil 2nd rate

Town 25. N Range 47. W.

General Description

This Township is composed of 2nd rate soil and is Rolling. surface is clothed with rich grass which makes it a good grazing land.

Bet. Ranges 46 & 47. W. Town. 26

From cor. to Township 25 & 26. N. Range 46 & 47. West. I ran North bet. sect. 31 & 36.
Var. 14°. 40' E.

40.00 Deposited charcoal raised Mound of Earth 2½ ft. high from pits 18 & 24 & 12 in deep for ¼ sec. cor.

80.00 Deposited charcoal raised Mound of Earth 3 ft. high from pits 24 & 24 & 18 in deep drove Cedar Stake 3 & 3 in & 3 ft. in S. E. pit for cor. to sect. 25. 30. 31 & 36.

Land Rolling
soil 2nd rate

Bet. Ranges 46. 47. W. Town. 26. N.

North bet. sect. 25 & 30
Var. 14°. 40' E.

40.00 Deposited charcoal raised Mound of Earth 2½ ft. high from pits 18 & 24 & 12 in deep for ¼ sec. cor.

80.00 Deposited charcoal raised Mound of Earth 3 ft. high from pits 24 & 24 & 18 in deep drove Cedar Stake 3 & 3 in & 3 ft. in S. E. pit for cor. to sect. 19. 24. 25 & 30.

Land Rolling
soil 2nd rate

Bet. Ranges 46 & 47. Town. 26. N.

North bet. sect. 19 & 24
Var. 14° 40' E.

40.00 Deposited charcoal raised Mound of Earth 2½ ft. high from pits 18 & 24 & 12 in deep for ¼ sec. cor.

80.00 Deposited charcoal raised Mound of Earth 3 ft. high from pits 24 & 24 & 18 in deep drove Cedar Stake 3. 3 in. & 3 ft. in S.E. pit for cor. to sect. 13. 18. 19 & 24.

Land Rolling
soil 2nd rate

July 7th 1879

Bet. Ranges 46. 47. W. Town. 26. N.

North bet sect. 13 & 18
Var. 14° 40' E.

40.00 Deposited charcoal raised Mound of Earth 2½ ft. high from pits 18 & 24 & 12 in deep for ¼ sec. cor.

80.00 Deposited charcoal raised Mound of Earth 3 ft. high from pits 24 & 24 & 18 in deep drove Cedar Stake 3 & 3 in & 3 ft. in S.E. pit for cor. to sect. 7. 12. 13 & 18.

Land Rolling
soil 2nd rate

Bet. Ranges 46 & 47 W. Town. 26. N.

North bet. sect. 7 & 12
Var. 14°. 30' E

40.00 Deposited charcoal raised Mound of Earth 2½ ft. high from pits 18 & 24 & 12 in deep for ¼ sec. cor.

80.00 Deposited charcoal raised Mound of Earth 3 ft. high from pits 24 & 24 & 18 in deep drove Cedar Stake 3. 3 in & 3 ft. in S. E pit for cor. to sect. 1. 6. 7 & 12

4

80

Land Rolling
soil 2nd rate.

Bet. Ranges 46 & 47 W. Town. 26. N.

North bet. sect. 1 & 6.
Var. 14°. 30'. E

40.00 Deposited charcoal raised Mound of Earth 2½ ft. high from pits 18 & 24 & 12 in deep for ¼ sec. cor.

80.00 Deposited charcoal raised Mound of Earth 3 ft. high from pits 24 & 24 & 18 in deep. drove Cedar Stake 3 & 3 in & 3 ft. in ~~N.~~ S. E. pit for cor. to Town 26 & 27 N. Range 46 & 47 West

Land Rolling
soil 2nd rate

Bet. Townes 26. 27. N. Range 46. W.

From cor. to Townes 26. 27. N. Range 46 & 47 W. I ran East on a Random line along South Boundary of secs. 31. 32. 33. 34. 35 & 36.

Var. 14° 40' E

and at every 40 & 80 ch I set temp. 1/4 & sec cors. and at 5 miles & 78 ch Intersected Range line at a point 2 ch North of cor. to Townes 26 & 27. N. Ranges 45 & 46 West therefore my correction will be 2.00 lks. West & 33 1/3 lks. South per mile and my course will be

N. 89° 46' W.

Var. 14° 40' E

Bet. Townes 26 & 27 N. Range 46, W.

N. 89° 46' W. bet. secs. 1 & 36.

Var. 14° 40' E

40.00 Deposited charcoal raised Mound of Earth 2 1/2 ft. high from pits 18 & 24 & 12 in deep for 1/4 sec. cor.

80.00 Deposited charcoal raised Mound of Earth 3 ft. high from pits 24 & 24 & 18 in deep. drove Cedar Stake 3 & 3 in & 3 ft. in S. E. pit for cor. to secs. 1. 2. 35 & 36.

Gently Rolling
soil 2nd rate

Bet. Townes. 26 & 27 N. Range. 46. W

North 89° 46' West
bet. sects. 2 & 35
Var. 14°. 40' E.

40.00 Deposited charcoal raised Mound of Earth 2½ ft. high from pits 18 & 24 & 12 in deep for ¼ sec cor.

80.00 Deposited charcoal raised Mound of Earth 3 ft. high from pits 24 & 24 & 18 in deep drove Cedar Stake 3 & 3 in & 3 ft. in S.E. pit for cor. to sects. 2. 3. 34 & 35

Land Rolling
soil 2nd rate

Bet. Townes. 26 & 27 N. Range. 46. W

North 89° 46' West
bet. sects. 3 & 34
Var. 14°. 40'. E

40.00 Deposited charcoal raised Mound of Earth 2½ ft. high from pits 18 & 24 & 12 in deep for ¼ sec cor.

80.00 Deposited charcoal raised Mound of Earth 3 ft. high from pits 24 & 24 & 18 in deep drove Cedar Stake 3 & 3 in & 3 ft. in S.E. pit for cor. to sects. 3. 4. 33 & 34

Land Rolling
soil 2nd rate

Bet. Townes. 26 & 27 N. Range. 46. W

N. 89° 46' West bet
sec 4 & 33.
Var. 14° 40' E

40.00 Deposited charcoal
raised Mound of Earth
2½ ft. high from pits 18 & 24
& 12 in deep for ¼ sec. cor

80.00 Deposited charcoal
raised Mound of Earth
3 ft. high from pits
24 & 24 & 18 in deep drove
Cedar Stake 3 & 3 in & 3 ft.
in S. E. pit for cor.
to sect. ~~5. 6. 31 & 32.~~ 4. 5. 32 & 33

Land Rolling soil 2nd rate.
N. 89° 46' W. bet. sect. 5 & 32 Var. 14° 40' E.
40.00 Deposited charcoal raised Mound of Earth
2½ ft. high from pits 18 & 24 & 12 in deep for ¼ sec. cor.
80.00 Deposited charcoal raised Mound of Earth
3 ft. high from pits 24 & 24 & 18 in deep drove Cedar
Stake 3 & 3 in & 3 ft. in S. E. pit for cor. to sect.
~~5. 4. 33 & 34.~~ 5. 6. 31 & 32 Land Rolling soil 2nd rate

Bet. Townes 26 & 27 N. Range 46 W.

North 89° 46' West bet
sect. 6 & 31.
Var. 14° 40' E.

40.00 Deposited charcoal raised
Mound of Earth 2½ ft.
high from pits 18 & 24 & 12 in
deep for ¼ sec. cor.

78.00 To cor. to Township 26 & 27
North Ranges 46 & 47. W.

Gently Rolling
soil 2nd rate

Town 26. N Range. 46. W.

General Description

This Township is com=
=posed of Rolling 2ond rate
soil and is principly
adapted to Agricultural
purposes.

Bet. Ranges. 46 & 47. W. Town. 27. N

From cor. to Town. 26 & 27. N. Range 46 & 47 W. I ran-
North bet. secs. 31 & 36.
Var. 14° 40' E.

40.00 Deposited charcoal
raised Mound of Earth
2½ ft. high from pits
18 & 24 & 12 in deep for
¼ sec. cor.

80.00 Deposited charcoal
raised Mound of Earth
3 ft. high from pits
24 & 24 & 18 in deep Drove
Cedar Stake 3 & 3 in & 3 ft.
in S.E. pit for cor.
to secs. 25. 30. 31 & 36.

Land Rolling
soil 2ond rate

Bet. Ranges 46 & 47 W. Town. 27. N.

North bet. secs. 25 & 30
Var. 14° 45' E

40.00 Deposited charcoal raised Mound of Earth 2½ ft. high from pits 18 & 24 & 12 in deep for ¼ sec. cor.

80.00 Deposited charcoal raised Mound of Earth 3 ft. high from pits 24 & 24 & 18 in deep drove Cedar Stake 3 & 3 in & 3 ft. in S.E pit for cor. to secs. 19. 24. 25 & 30

Gently Rolling
soil 2nd rate

Bet. Ranges 46 & 47 W Town. 27. N.

North bet. secs. 19 & 24
Var. 14° 40' E.

20.00 Box Butte creek in Marsh N.E & S.W
Course N.E.

40.00 Deposited charcoal raised Mound of Earth 2½ ft. high from pits 18 & 24 & 12 in deep for ¼ sec. cor.

80.00 Deposited charcoal raised Mound of Earth 3 ft. high from pits 24 & 24 & 18 in deep drove Cedar Stake 3 & 3 in & 3 ft. in S.E pit for cor. to secs. 13. 18. 19 & 24

Gently Rolling
soil 2nd rate

Bet. Ranges. 46 & 47. W. Town. 27. N.

North bet. sect. 13 & 18.
Var. 14° 40' E.

40.00 Deposited charcoal raised Mound of Earth 2½ ft. high from pits 18 & 24 & 12 in deep for ¼ sec. cor.

80.00 Deposited charcoal raised Mound of Earth 3 ft. high from pits 24 & 24 & 18 in deep drove Cedar Stake 3 & 3 in & 3 ft. in S. E. pit for cor. to sect. 7, 12, 13 & 18.

Land Rolling
soil 2nd rate

Bet. Ranges. 46 & 47. W. Town. 27. N.

North bet. sect. 7 & 12.
Var. 14° 40' E.

40.00 Deposited charcoal raised Mound of Earth 2½ ft. high from pits 18 & 24 & 12 in deep for ¼ sec. cor.

80.00 Deposited charcoal raised Mound of Earth 3 ft. high from pits 24, 24 & 18 in deep, drove Cedar stake 3 & 3 in & 3 ft. in S. E. pit for cor. to sect. 1, 6, 7 & 12.

Land Rolling
soil 2nd rate

Bet. Ranges 46 & 47 W. Town. 27 N

North bet. secs. 1 & 6
Var. 14° 40' E

40.00 Set Sandstone 14 x 6 x 8 in
Marked 1/4 S on North side
and raised mound from
pits as per. instructions for
1/4 Sec Cor

80.00 Set Sandstone 8 x 10 x 24 in
marked on N.E. R. 46 on
S.W. R. 47. on N.W. T. 28.
on S.E. T. 27. and
raised Mound of Earth
3 ft. high from pits 24 x 24
x 18 in deep for cor. to
Townships 27 & 28 North
Range 46 & 47 West

Land Rolling
poil 2nd rate
July 8th 1879

Bet Townships 27 & 28 N. Range 46 W.

From cor. to Townships
27 & 28 N. Range 46 & 47 West
I ran East on a Random
line along South Boundary
of secs. 31. 32. 33. 34. 35 & 36
Var. 14° 40' East.

and at every 40 & 80 ch.
I set temp 1/4 & sec. cors.
and at 5 Miles & 77 ch.
I Intersected Range line
180 lks South of cor to
Towns. 27 & 28 N. Range
45 & 46 W. therefore
my correction will be
3 ch. West and 30 lks. North
per. mile and my course
will be
S. 89° 47' W.
Var. 14° 40' E.

Bet. Townes. 27 & 28 N. Range. 46.

South 89° 47' W. bet.
sect. 1 & 36.
Var. 14° 40'. E

40.00 Deposited charcoal raised Mound of Earth 2½ ft. high from pits 18 & 24 & 12 in deep for ¼ sec. cor.

80.00 Deposited charcoal raised Mound of Earth 3 ft. high from pits 24 & 24 & 18 in deep drove Cedar Stake 3 & 3 in & 3 ft. in S. E. pit for cor. to sect. 1. 2. 35 & 36.

Land Rolling soil 2nd rate

Bet. Townes. 27 & 28 N. Range. 46. W.

South 89° 47' W. bet.
sect. 2 & 35
Var. 14° 40'. E

40.00 Deposited charcoal raised Mound of Earth 2½ ft. high from pits 18 & 24 & 12 in deep for ¼ sec. cor.

80.00 Deposited charcoal raised Mound of Earth 3 ft. high from pits 24 & 24 & 18 in deep drove Cedar Stake 3 & 3 in & 3 ft. in S. E. pit for cor. to sect. 2. 3. 34 & 35.

Land Rolling soil 2nd rate

Bet. Townc. 27 & 28 N. Range 46 W.

South 89° 47' West bet. secs. 3 & 34
Var. 14° 40' E.

40.00 Deposited charcoal raised Mound of Earth 2½ ft. high from pits 18 & 24 & 12 in deep for ¼ sec. cor.

80.00 Deposited charcoal raised Mound of Earth 3 ft. high from pits 24 & 24 & 18 in deep drove Cedar Stake 3. 3 in & 3 ft. in S.E. pit for cor. to secs. 3. 4. 33 & 34

Land Rolling
soil 2nd rate

Bet. Townc. 27 & 28. N. Range 46. W.

South 89° 47' West bet. secs. 4 & 33.
Var. 14° 40' E.

40.00 Deposited charcoal raised Mound of Earth 2½ ft. high from pits 18 & 24 & 12 in deep for ¼ sec. cor.

80.00 Deposited charcoal raised Mound of Earth 3 ft. high from pits 24. & 24 & 18 in deep drove Cedar Stake 3 & 3 in & 3 ft. in S.E. pit for cor. to secs. 4. 5. 32 & 33.

Land Rolling
soil 2nd rate

Bet. Townes. 27 & 28 N. Range. 46. W.

	South 89° 47' West bet. secs. — 5 & 32 Var. 14° 40' E.
40.00	Deposited charcoal raised Mound of Earth 2½ ft. high from pits 18 & 24 & 12 in deep for ¼ sec. cor.
80.00	Deposited charcoal raised Mound of Earth 3 ft. high from pits 24 & 24 & 18 in deep drove cedar Stake 3 & 9 in & 3 ft. in S. E. pit for cor. to secs. 5. 6. 31 & 32.
	Land Gently Rolling soil 2nd rate

Bet. Townes 27 & 28 N. Range 46. W.

	South 89° 47' West bet. secs. 6 & 31 Var. 14° 40' E.
38.38	Box Butte creek 5 lks wide N & S. S.E.
40.00	Deposited charcoal raised Mound of Earth 2½ ft. high from pits 18 & 24 & 12 in deep for ¼ sec. cor.
77.00	To cor. to Township 27 & 28 N. Range 46 & 47. West
	Land Rolling soil 2nd rate

Town 27 N. Range 46 W.

General Description

This Township is composed of 2nd rate Rolling soil Bot Butte creek running through sec. 6 & 31. is 3 lks. wide, with narrow Valleys soil in the Valleys is 1st rate and can be successfully cultivated, the Township is more especially adapted to grazing purposes.

Bt. Ranges 46 & 47 W. Town. 28. N.

From cor. to Towns 27 & 28 N. Range 46 & 47 W. I ran

North bet. secs. 31 & 36.
Var. 14° 40' E

40.00 Deposited charcoal raised Mound of Earth 2½ ft. high from pits 18 & 24 & 12 in deep for ¼ sec. cor.

80.00 Deposited charcoal raised Mound of Earth 3 ft. high from pits 24 & 24 & 18 in deep. drove cedar Stake 3 & 3 in & 3 ft. in S.E. pit for cor. to secs. 25. 30 31 & 36.

Land Rolling
soil 2nd rate

Bet. Ranges 46 & 47 W. Town. 28 N.

North bet. secs. 25 & 30
Var. 14° 40' E.

40.00 Deposited charcoal raised Mound of Earth 2½ ft. high from pits 18 & 24 & 12 in deep for ¼ sec. cor.

80.00 Deposited charcoal raised Mound of Earth 3 ft. high from pits 24 & 24 & 18 in deep drove Cedar Stake 3 & 3 in & 3 ft. in S.E. pit for. cor. to secs. 19. 24 & 25 & 30.

4

8

Land Rolling
soil 2nd rate.

Bet. Ranges 46 & 47 W. Town. 28 N.

North bet. secs. 19 & 24
Var. 14° 40' E.

40.00 Deposited charcoal raised Mound of Earth 2½ ft. high from pits 18 & 24 & 12 in deep for ¼ sec. cor.

80.00 Deposited charcoal raised Mound of Earth 3 ft. high from pits 24 & 24 & 18 in deep drove Cedar Stake 3 & 3 in & 3 ft. in S.E. pit for cor. to secs. 13. 18. 19 & 24.

Land Rolling
soil 2nd rate.

Bet. Ranges. 46 & 47 W. Town. 28. N.

North bet. sect. 13 & 18
Var. 14° 40' E.

40.00 Deposited charcoal raised Mound of Earth 2½ ft. high from pits 18 & 24 & 12 in deep for ¼ sec cor.

80.00 Deposited charcoal raised Mound of Earth 3 ft. high from pits 24 & 24 & 18 in deep drove Cedar Stake 3 & 3 in & 3 ft. in S. E. pit for cor. to sect. 7. 12. 13 & 18.

Gently Rolling
soil 2nd rate

Bet. Ranges. 46 & 47. W. Town. 28. N.

North bet. sect. 7 & 12.
Var. 14° 40'. E.

14.10 Wagon Trail N.W. & S.E.

40.00 Deposited charcoal raised Mound of Earth 2½ ft. high from pits 18 & 24 & 12 in deep for ¼ sec cor.

80.00 Deposited charcoal raised Mound of Earth 3 ft. high from pits 24 & 24 & 18 in deep drove Cedar Stake 3 & 3 in & 3 ft. in S. E. pit for cor. to sect. 1. 6. 7 & 12

Gently Rolling
soil 2nd rate.

87 e

Bet. Ranges 46 & 47 W. Town 28 N.

North bet. secs. 1 & 6.
Var. 14° 40' E

40.00 Deposited charcoal raised Mound of Earth 2½ ft. high from pits 18 & 24 & 12 in deep for ¼ sec. cor.

66.21 Intersected 7th Standard Parallel N. 10 chs & 93 lks. West of ¼ sec cor. on South side of sec. 32 Town 29 N. Range 46 W. which is a Mound with pits as described by S. G. Offin where I deposited charcoal raised Mound of Earth 2½ ft. high from pits 18 & 24 & 12 in deep drove Cedar Stake 2 & 2 in 52 ft. in East pit Marked C. C. for closing cor. to secs. 1 & 6 Town 28 N. Range 46 & 47 W.
Land Rolling

July 9th 1879 soil 2nd rate

Town 28 N. Range 46 W.

General Description

This Township is composed of Rolling 2nd rate soil and is principaly adapted to stock raising purposes

Bet. Ranges 47 & 48. Town. 25 N.

From the established cor to Township 25 N Ranges 47 & 48 West on 6th Standard Parallel North which cor. is a Post & Mound I find the Post standing in the Mound? & correctly marked. I ran (Post in E. pit) North bet. secs. 31 & 36.
Var. 14° 40' E.

40.00 Deposited charcoal raised Mound of Earth 2½ ft. high from pits 18 & 24 & 12 in deep for ¼ sec. cor.

80.00 Deposited charcoal raised Mound of Earth 3 ft. high from pits 24 & 24 & 18 in deep drove Cedar Stake 3 & 3 in & 3 ft. in S.E. pit for cor to secs. 25. 30. 31 & 36. Land Rolling soil 2nd rate

Bet. Ranges 47 & 48 W. Town. 25 N.

North bet. secs. 25 & 30
Var. 14° 40' E.

40.00 Deposited charcoal raised Mound of Earth 2½ ft. high from pits 18 & 24 & 12 in deep for ¼ sec. cor.

80.00 Deposited charcoal raised Mound of Earth 3 ft. high from pits 24 & 24 & 18 in deep drove Cedar Stake 3. 3 in & 3 ft. in S.E. pit for cor. to secs. 19. 24. 25 & 30.

Land Rolling
soil 2nd rate

Bet Ranges 47 & 48 W. Town. 25. N

North bet. sect. 19 & 24.
Var. 14°. 40' E.

40.00 Deposited charcoal raised mound of Earth 2½ ft. high from pits 18 & 24 & 12 in deep for ¼ sec. cor.

80.00 Deposited charcoal raised Mound of Earth 3 ft. high from pits 24 & 24 & 18 in deep drove Cedar Stake 3 & 3 in & 3 ft. in S.E. pit for cor. to sect. 13. 18. 19 & 24.

Land Rolling.
soil 2nd rate

Bet Ranges 47 & 48 W. Town. 25. N

North bet. sect. 13 & 18.
Var. 14°. 40' E.

30.00 Drain empties into Flat Cr. W.

40.00 Deposited charcoal raised Mound of Earth 2½ ft. high from pits 18 & 24 & 12 in deep for ¼ sec. cor.

79.50 Drain S E & N. W.

80.00 Deposited charcoal raised Mound of Earth 3 ft. high from pits 24 & 24 & 18 in deep drove Cedar Stake 3 & 3 in & 3 ft. in S.E. pit for cor. to sect. 7. 12. 13 & 18.

Land Rolling
soil 2nd rate

Bet. Ranges 47 & 48 W. Town. 25. N.

North bet. sec. 7 & 12
Var. 14° 40'. E

1.00 Drain E & S. E

40.00 Deposited charcoal raised Mound of Earth 2½ ft. high from pits 18 & 24 & 12 in deep for ¼. sec cor.

80.00 Deposited charcoal raised Mound of Earth 3 ft. high from pits 24 & 24 & 18 in deep drove Cedar Stake 3 & 3 in & 3 ft. in S. E. pit for. cor. to sect. 1. 6. 7 & 12

Land Rolling
soil 2nd rate.

Bet Ranges. 47 & 48 W. Town. 25. N

North bet sect. 1 & 6.
Var. 14° 40' E.

40.00 Deposited charcoal raised Mound of Earth 2½ ft. high from pits 18 & 24 & 12 in deep for ¼ sec. cor.

80.00 Deposited charcoal raised Mound of Earth 3 ft. high from pits 24 & 24 & 18 in deep drove Cedar Stake 3 & 3 in & 3 ft. in S. E. pit for cor. to Towns 25 & 26 North Ranges. 47 & 48 West

Land Rolling
soil 2nd rate.

Bet. Ranges 47 & 48. Town. 25 N

From the cor. to Townships 25 & 26 N. Ranges 47 & 48 West I ran East on Random line along the South Boundary of sects. 31. 32. 33. 34. 35 & 36
Var. 14° 40' E.

and at every 40 & 80 ch. I set quarter 1/4 & sect. cors.
and at 5 miles 77.08 chains Intersected Range line at a point 16 lks. North of cor. to Township 25 & 26 N. Range 46 & 47 W. therefore my correction will be 2.92 ch. west & 16 lks. South per. mile and my course will be
N. 89° 53' W.
Var. 14° 40' E.

Bet. Townships 25 & 26. N. Range 47 W.

N. 89. 53' W. bet.
sects. 1 & 36.
Var. 14° 40' E.

40.00 Deposited charcoal raised Mound of Earth 2 1/2 ft. high from pits 18 & 24 & 12 in deep for 1/4 sec. cor.

80.00 Deposited charcoal raised Mound of Earth 3 ft. high from pits 24 & 24 & 18 in deep drove Cedar Stake 3 & 3 in & 3 ft. in S.E. pit for cor. to sects. 1. & 35 & 36.

Land Rolling
Soil 2nd rate.

Townsh. 25 & 26 N. Range 47 W.

North 89° 53' West bet.
sects. 2 & 35
Var. 14° 40' E.

40.00 Deposited charcoal
raised Mound of Earth
2½ ft. high from pits
18 & 24 & 12 in deep for
¼ sec. cor.

80.00 Deposited charcal
raised Mound of Earth
3 ft. high from pits 24.
24 & 18 in deep drove Cedar
Stake 3 & 3 in & 3 ft. in
S.E. pit for cor. to
sects. 2. 3. 34 & 35

Land Rolling
soil 2nd rate

Bet. Townsh 25 & 26 N. Range 47 W.

North 89° 53' West bet.
sects. 3 & 34
Var. 14° 40' W.

40.00 Deposited charcoal
raised Mound of Earth
2½ ft. high from pits 18.
24 & 12 in deep for ¼
sec. cor.

80.00 Deposited charcoal raised
Mound of Earth 3 ft. high
from pits 24 & 24 & 18 in
deep. drove Cedar Stake
3 & 3 in & 3 ft. in S.E. pit
for cor. to sects. 3. 4. 33 & 34

Gently Rolling
soil 1st rate

Bet. Townes 25 & 26 N Range 47 W.

North 89° 53' West bet.
secs 4 & 33.
Var. 14° 40' E.

40.00 Deposited charcoal raised Mound of Earth 2½ ft. high from pits 18 & 24 & 12 in deep for ¼ sec. cor.

80.00 Deposited charcoal raised Mound of Earth 3 ft. high from pits 24. 24 & 18 in deep drove Cedar Stake 3 & 3 in & 3 ft. in S.E. pit for cor. to secs 4. 5. 32 & 33.

Land Rolling
soil 1st rate.

Bet. Townes 25 & 26 N Range 47 W.

North 89. 53' West bet.
secs 5 & 32
Var. 14° 40' E

39.00 Drain S.E. & N.W. here I built witness ¼ sec cor. as the true cor. falls in head of grassy creek or Slough. Deposited charcoal raised Mound of Earth 2½ ft. high from pits 18 & 24 & 12 in deep for ¼ sec. cor.

4000 True point for ¼ sec cor on grassy Creek

81.00 Deposited charcoal raised Mound of Earth 3 ft. high from pits 24 & 24 & 18 in deep drove Cedar Stake 3 & 3 in & 3 ft. in S.E. pit for cor. to secs 5. 6. 31 & 32.

Gently Rolling
soil 1st rate.

Bet. Townes 25 & 26. N. Range. 47. W.

North 89° 53' West bet
secs. 6 & 31.
Var. 14° 40' E

40.00 Deposited charcoal
raised Mound of Earth
2½ ft. high from pits
18 & 24 & 12 in deep for
¼ sec. cor.

77.08 Established cor. to
Township 25 & 26. N.
Range 47 & 48 West.

Gently Rolling
soil 2nd rate

July 11th 1879

Town. 25. N. Range 47. W.

General Description

This township is composed
of Rolling 2nd rate soil
and the surface is cov-
-ered with a rich growth
of pasture grass. which
adapts it to grazing purposes

Bet. Ranges 47 & 48. W. Town. 26. N.

From cor. to Townes. 25 & 26. N. Ranges. 47 & 48 W. I raw West on a Random line along the South Boundary of secs. 36. 35. 34. 33. 32 & 31
Var. 14°. 40'. E

and at every 40 & 80 ch. set temp. 1/4 & sec. cors. and at 5 miles 76.. 36 chaines Intersected the 6th Guide Meredian West at a point 308 lks North of a Post in E. pit Mound standing and Post in East pit correctly marked for cor. to Townes. 25 & 26. N. Range 48 & 49. W. therefore my correction will be 51 1/3 lk. South per. mile and my Course will be
N. 89° ~~34~~ 38' East.
Var. 14°. 40 E.

Bet. Townes. 25 & 26 N. Range. 48. W.

North 89° ~~34~~ 38' East bet. secs. 6 & 31
Var. 14°. 40' E.

36. 36 Deposited charcoal raised Mound of Earth 2 1/2 ft. high from pits 18 & 24 & 12 in deep for 1/4 sec. cor.

76. 36. Deposited charcoal raised Mound of Earth 3 ft. high from pits 24 & 24 & 18 in deep drove Cedar Stake 3 & 3 in & 3 ft. in S. E. pit for cor. to secs. 5. 6. 31 & 32.

Land Rolling
soil 2nd rate

Bet. Townsh. 25 & 26. N. Range. 48. W.

N. 89° ~~34'~~ 38' East bet
sect. 5 & 32.
Var. 14° 40' E.

40.00 Deposited charcoal raised Mound of Earth 2½ ft. high from pits 18. 24 & 12 in deep for ¼ sec. cor.

45.00 Drain S. E & N. W.

80.00 Deposited charcoal raised Mound of Earth 3 ft. high from pits 24 & 24 & 18 in deep drove Cedar Stake 3 & 3 in & 3 ft. in S. E. pit for cor. to sect. 4. 5. 32 & 33 X.

Land Rolling
soil 2nd rate

Bet. Townsh. 25 & 26. N. Range. 48. W.

North 89° ~~34'~~ 38' East bet
sect. 4 & 33.
Var. 14° 40' E.

40.00 Deposited charcoal raised Mound of Earth 2½ ft. high from pits 18 & 24 & 12 in deep for ¼ sec. cor.

80.00 Deposited charcoal raised Mound of Earth 3 ft. high from pits 24 & 24 & 18 in deep drove Cedar Stake 3 & 3 in & 3 ft. in S. E pit for cor. to sect. 3. 4. 33 & 34.

Gently Rolling
soil 1st rate

Bet. Townes 25 & 26 N. Range 48. W.

North 89° ~~34'~~ 38' East bet
secs 3 & 34.
Var. 14° 40' E.

40.00 Deposited charcoal raised
Mound of Earth 2½ ft. high
from pits 18 & 24 & 12 in
deep for ¼ sec. cor. This
cor. falls in a grassy flat
S.E. & N.W.

80.00 Deposited charcoal
raised Mound of Earth
3 ft. high from pits 24 & 24
& 18 in deep drove Cedar
Stake 3 & 3 in & 3 ft. in
S.E. pit for cor. to sects.
2. 3. 34 & 35.
Gently Rolling
soil 1st rate.

Bet. Townes 25 & 26. N. Range. 48. W.

North 89° ~~34'~~ 38' East bet
secs. 2 & 35
Var. 14° 40 East.

40.00 Deposited charcoal
raised Mound of Earth
2½ ft. high from pits
18 & 24 & 12 in deep for ¼
sec. cor.

80.00 Deposited charcoal raised
Mound of Earth 3 ft. high
from pits 24 & 24 & 18 in
deep drove Cedar Stake
3 & 3 in & 3 ft. in S.E. pit
for cor. to sects. 1. 2. 35 & 36.

Gently Rolling
soil 2nd rate

Bet. Townships 25 & 26 N. Range 48. W.

North 89° 38' East bet.
sect. 1 & 36.
Var. 14° 40' E.

19.00 Drain S.E. & N.W.

40.00 Deposited charcoal raised Mound of Earth 2½ ft. high from pits 18 & 24 & 12 in deep for ¼ sec. cor.

80.00 To established cor. to Townships 25 & 26. N Range 47 & 48 West.

Gently Rolling
soil 1st. rate

Town 25 N Range. 48. West.

General Description.

This Township is composed of Rolling 2nd rate soil. and is principaly adapted to grazing purposes.

Bet. Ranges. 47 & 48. W. Town. 26. N.

From cor. to Township 25 & 26 N. Range 47 & 48. W. I ran

North bet. sect. 31 & 36
Var. 14°. 40' East.

40.00 Deposited charcoal raised Mound of Earth 2 1/2 ft. high from pits 18. 24 & 12 in deep for 1/4 sec. cor.

80.00 Deposited charcoal raised Mound of Earth 3 ft. high from pits 24 & 24 & 18 in deep drove Cedar Stake 3 & 3 in & 3 ft. in S.E pit for cor. to sect. 25 30 & 31 & 36.

Gently Rolling
soil 1st. rate

Bet. Ranges 47 & 48. W. Town. 26. N.

North bet. sect. 25 & 30
Var. 14°. 40' E.

12.00 Leave table land enter low Valley E. & W.

40.00 Deposited charcoal raised Mound of Earth 2 1/2 ft. high from pits 18 & 24 & 12 in deep for 1/4 sec. cor.

80.00 Deposited charcoal raised Mound of Earth 3 ft. high from pits 24 24 & 18 in deep drove Cedar Stake 3 & 3 in & 3 ft. in S.E pit for cor. to sect. 19. 24. 25 & 30.

Land Level Valley.
soil 1st. rate

Bet. Ranges 47 & 48 W. Town. 26 N.

North bet. secs. 19 & 24
Var. 14°. 40' E.

30.00 Drain S. E. & N. W.

40.00 Deposited charcoal raised Mound of Earth 2½ ft. high from pits 18 & 24 & 12 in deep for ¼ sec. cor.

80.00 Deposited charcoal raised Mound of Earth 3 ft. high from pits 24 & 24 & 18 in deep drove Cedar Stake 3 & 3 in & 3 ft. in S. E. pit for cor. to secs. 13. 18. 19 & 24.

Gently Rolling
soil 1st rate

Bet. Ranges 47 & 48. W. Town 26. N.

North bet. secs. 13 & 18
Var. 14°. 40'. E.

40.00 Deposited charcoal raised Mound of Earth 2½ ft. high from pits 18 & 24 & 12 in deep for ¼ sec. cor.

80.00 Deposited charcoal raised Mound of Earth 3 ft. high from pits 24 & 24 & 18 in deep drove Cedar Stake 3 & 3 in & 3 ft. in S. E. pit for cor. to secs. 7. 12. 13 & 18.

Land Gently Rolling
soil 1st rate

Bet. Ranges 47 & 48 W. Town. 26. N.

North bet. sect. 7 & 12
Var. 14° 40' E.

40.00 Deposited charcoal raised Mound of Earth 2½ ft. high from pits 18 & 24 & 12 in deep for ¼ sec. cor.

80.00 Deposited charcoal raised Mound of Earth 3 ft. high from pits 24 & 24 & 18 in deep drove Cedar Stake 3. 3 in & 3 ft. in S. E. pit for cor. to sect. 1, 6. 7 & 12

Gently Rolling
soil 2nd rate

Bet. Ranges 47 & 48 W. Town. 26. N.

North bet. sect. 1 & 6.
Var. 14°. 40'. E

40.00 Deposited charcoal raised Mound of Earth 2½ ft. high from pits 18 & 24 & 12 in deep for ¼ sec. cor.

70.00 Ridge E & W

80.00 Deposited charcoal raised Mound of Earth 3 ft. high from pits 24 & 24 & 18 in deep drove Cedar Stake 3 & 3 in & 3 ft. in S. E. pit for cor. to sect. Towns. 26 27. N. Ranges 47 & 48. West. This cor. falls on top of Ridge E & W.

Gently Rolling
soil 1st rate.

July 12th 1879

Bet. Townes 26 & 27 N. Range 47. W.

From cor. to Townships 26 & 27 N. Ranges 47 & 48 West. I take East on Random line along the South Boundaries of sects 31. 32. 33. 34. 35 & 36.

Var. 14° 40' E.

4

8

and at every 40 & 80 chains I set temp. 1/4 & sec. cor's and at 5 miles 77.24 ch I Intersected Range line at a point 2.76 lks N of cor. to Townes 26 & 27 N Ranges 46 & 47 W. therefore my correction will be 2.76 ch. West and ~~44~~ 46 lks. South per. mile and my course will be

North 89° ~~39'~~ 40' West

Var. 14° 40' E

Bet. Townes 26. 27 N. Range 47 W.

North 89° ~~39'~~ 40' W. bet. secs 1 & 36.

Var. 14° 40' E

40.00 Deposited charcoal raised mound of Earth 2 1/2 ft high from pits 18 & 24 & 12 in deep for 1/4 sec. cor.

80.00 Deposited charcoal raised Mound of Earth 3 ft high from pits 24 & 24 & 18 in deep drove Cedar Stake 3 & 3 in & 3 ft in S. E. pit for. cor. to sects 1. 2. 35 & 36.

Gently Rolling
soil 1st rate.

Bet. Townes. 26 & 27 N. Range 47 W

North 89° ~~39'~~ 40' W bet.
secs. 2 & 35
Var. 14° 40' E.

40.00 Deposited charcoal raised Mound of Earth 2½ ft. high from pits 18 & 24 & 12 in deep for ¼ sec. cor.

80.00 Deposited charcoal raised Mound of Earth 3 ft. high from pits 24 & 24 & 18 in deep drove Cedar Stake 3 & 3 in & 3 ft. in S.E. pit for cor. to secs. 2. 3. 34 & 35

Land Gently Rolling soil 1st. rate.

Bet. Townes. 26 & 27 N. Range 47 W.

North 89° ~~39'~~ 40' West bet.
secs. 3 & 34
Var. 14° 40' E.

9.00 Main Drain of Box Butte creek N.E. & S.W.

40.00 Deposited charcoal raised Mound of Earth 2½ ft. high from pits 18 & 24 & 12 in deep for ¼ sec. cor.

80.00 Deposited charcoal raised Mound of Earth 3 ft. high from pits 24 & 24 & 18 in deep drove Cedar Stake 3 & 3 in & 3 ft. in S.E. pit for. cor. to secs. 3. 4. 33 & 34.

Land Gently Rolling soil 1st. rate.

Bet. Townships 26 & 27. N. Range. 47. W.

North 89° ~~39'~~ 40' West. bet sects 4 & 33
Var. 14° 40' E.

4 40.00 Deposited charcoal raised Mound of Earth 2 1/2 ft. high from pits 18 & 24 & 12 in deep for 1/4 sec. cor.

8 80.00 Deposited charcoal raised Mound of Earth 3 ft. high from pits 24 & 24 & 18 in deep drove Cedar Stake 3 & 3 in & 3 ft. in S. E. pit for cor to sects 4. 5. 32 & 33.

Gently Rolling
soil 2nd rate.

Bet. Townships 26 & 27. N. Range 47. W.

N. 89° ~~39'~~ 40' West. bet sects 5 & 32
Var. 14° 45' E.

40.00 Deposited charcoal raised Mound of Earth 2 1/2 ft. high from pits 18 & 24 & 12 in deep for 1/4 sec. cor.

80.00 Deposited charcoal raised Mound of Earth 3 ft. high from pits 24 & 24 & 18 in deep drove Cedar Stake 3 & 3 in & 3 ft. in S. E. pit for cor. to sects. 5. 6. 31 & 32.

Gently Rolling
soil 2nd rate.

Bet. Townes. 26 & 27. N. Range. 47. W.

North 89. ~~39~~ 40 West bet
sect. 6 & 31
Var. 14° 40' E.

40.00 Deposited charcoal raised Mound of Earth 2½ ft. high from pits 18 & 24 & 12 in deep for ¼ sec. cor.

77.24 To established cor. to Townships 26 & 27. North Ranges 47 & 48 West.

Land Gently Rolling
soil 1st rate
July 19th 1879

Town. 26. N. Range. 47. W.

General Description

This Township is composed of Rolling 2nd rate soil The Western portion of this Township is composed of several wide rich Valleys with Luxurant growths of grasses over surface and can be successfully cultivated

Bet. Townes. 26 & 27 N. Range 48 W.

From the cor. to Townes. 26 & 27 N. Ranges 47 & 48 West I ran West on Random line along the South Boundary of secs. 31. 32. 33. 34. 35 & 36

Var. 14° 40' E.

And at every 40 & 80 ch. I set temp. 1/4 and sect. cors. and at 5 miles 68.46 chaines. Intersected the 6th Guide Meradian 620 lks. North of cor. to Townships 26 & 27 N. Range 48 & 49. West. which is a Mound with pits as discribed by Surv. Genl. Office therefore my correction will be 10 3/3 lks. South per mile and my course will be N. 89° 15' E

Var. 14° 40' E.

Note.

I find my closing on the 6th Guide Meridian so far North of cor. and the line so short that I remeasure my line and find the measurment and course of line to agree with first measurment. I now go to cor. to Townships 25 & 26 N. Range 48 & 49. W. and retrace the 6th Guide Meradian N. along the line between sec. 31 & 36.

Var. 14° 40' E

at 39.43 lks. to a point 65 lks. West of 1/4 sec. cor. 78.93 lks. to a point 135 lks. West of cor. to secs. 25 & 30. 31 & 36 I now set off on the plates of the Solar a course of North 58' East and continue with same course ~~North~~ on 6th Guide bet. secs. 25 & 30.

at 39.50 to a point
6 lks. East of ¼ sec.
cor. at 78.90 ch. to a point
6 lks. West of cor. to
sects. 19. 24. 25 & 30 thence
North bet. sec. 19 & 24
39.48 to ¼ sec. cor. 78.89
ch. to a point 3 lks. West
of cor. to sects. 13. 18. 19 & 24.
thence North bet. sects.
13 & 18 at 39.57 ch. to ¼
sec. cor. at 78.88 ch. to
a cor. to sects. 7. 12. 13 & 18
North bet. sects. 7 & 12 39.50
to a point 6 lks. East of
¼ sec. cor. 78.94 ch. to
cor. to sects. 1. 6. 7 & 12 39.48
to ¼ sec. cor. 78.94 ch.
to cor. to Townships 26 & 27
N. Range 48 & 49 W. the
remeasurment give for
total length of line
5 miles 73 ch. & 48 lks. I
find the 6th Guide so

short in Town. 26 North
that I deem it necessary
to retrace the Guide North
in Township 27 N I now
begin at the cor. to Townships
26 & 27 North Range 48 & 49
West and continue the line
North at 5° 58' E. bet. sects. 31 & 36
Var. 14° 40' E. at 39.46 ch.
to a point 3 lks. East of ¼
sec. cor. at 78.96 ch. to a
point 4 lks. West of cor. to
sects. 25. 30. 31 & 36. North bet.
sects. 25 & 30 at 39.53 ch. to
a point 4 lks. East of ¼ sec
cor. at 78.86 ch. to a point
2 lks. East of cor. to sects.
19. 24 & 25 & 30 thence ~~North~~
bet. sects. 19 & 24 39.50 ch.
to ¼ sec. cor. at 78.90 ch.
to a point 4 lks. West of
cor. to sec. 13. 18. 19 & 24 thence
North bet. sects. 13 & 18. at
39.61 ch. to ¼ sec. cor. at

78.92 ch to cor. to sec.
7. 12. 13 & 18. thence North 58 E.
bet. secs. 7 & 12 39.49 ch.
to a point 4 lks. West
of 1/4 sec. cor. 78.91. to a
point 5 lks. East of cor.
to secs. 1. 6. 7 & 12 thence
North 58 E. bet. secs. 1 & 6 39.42
ch. to a point 10 lks. West
of 1/4 sec. cor. 78.66 ch.
to a point 22 lks. West
of cor. to Townships 27 & 28
N. Range 48 & 49. West. I
find the entire length of
this line to be 5 miles 73.
ch. and 21 lks. I find the
6th Guide Meridian so
short in Town. 27. that
I deem it necessary to
retrace the Guide Meridian
North in Town 28 North
I now begin at cor. to
Townships 27 & 28 N. Range
48 & 49. W. and continued

my line North 58° East
bet. secs. 31 & 36 Var. 14° 40' E.
at 39.52 ch. to 1/4 sec. cor.
78.96 to cor. to secs. 25. 30. 31
& 36. Thence North 58 E. at 39.40 ch.
to a point 4 lks. West of
1/4 sec. cor. at 78.80 ch.
to a point 3 lks. East
of cor. to secs. 19. 24. 25 & 30
thence North 58 E. bet. secs. 19 & 24
39.46 ch. to 1/4 sec. cor. 78.88 ch
a point 10 lks. West of cor.
to secs. 13. 18. 19 & 24 thence North
58 E. bet. sec 13 & 18 39.50 to a point
4 lks. West of 1/4 sec. cor.
78.84 ch to a point 15 lks.
West of cor. to secs. 7. 12. 13 & 18.
Thence North 58 E. bet. secs. 7 & 12
39.41 ch. to 1/4 sec. cor. 78.78 ch
to a point 6 lks. West of cor
to secs. 1. 6. 7 & 12 North 58 E. bet.
secs. 1 & 6. 39.38 ch. to a point
12 lks. West of 1/4 sec. cor.
78.66 ch. to a point 28 lks. West

of closing cor. to secs. 15 & 16 Town 28. N. Range 48 & 49. W. Find the entire length of this line to be 5 miles 72 lks. 92 lks. from the closing cor. I ran East along the 7th Standard Parallel to test the length of the miles on said line for this purpose I begin at the closing cor. to Ranges 48 & 49 W. Town 28 N. and ran East along the South Boundary of sec. 32 Town 29. N. Range 48. W. Var. 14°. 40' E. at 19. 22. ch. to a point 12 lks. South of cor. to secs. 32 & 33 Town 29. Range 48 W. from said cor. I ran East at Var. 14°. 40' E at 39. 44 ch. to a point 24 lks. South of 1/4 sec. cor. 78. 96 ch. to a point 56 lks. South of cor. to secs. 33 & 34 I now set off on the plates of the Solar a course of N. 89°. 36'. E. and

begin at the cor. to secs. 33 & 34 and run ~~East in corrected line~~ N. 89°. 36'. E. Var. 14°. 40' E. at 39. 44 ch. to 1/4 sec. cor. 78. 91 to cor. to sec. 34 & 35 thence N. 89°. 36'. E. along the South Boundary of secs. 35. Var. 14°. 40' E. 39. 40 ch. to a point 10 lks. North of 1/4 sec. cor. 78. 92 ch. to a point 6 lks. North of cor. to secs. 35 & 36. Town 29. N. Range 48. W. thence N. 89°. 36' E. along the South Boundary of sec. 36. Var. 14°. 40' E. 39. 40 ch. to 1/4 sec. cor. 78. 84 to cor. to Township 29. N. Range 47 & 48 West thence N. 89°. 36'. E. Var. 14°. 40' E. at 39. 38 ch. to a point 5 lks. North of 1/4 sec. cor. 78. 79 ch. to a point 10 lks. North of cor. to secs. 31 & 32 Town 29. Range 47. W. Thence N. 89°. 36'. E along South Boundary of sec. 32. Var. 14°. 40' E.

39.48 to a point 10 lks.
North of ¼ sec. cor. 78.93
to a point 12 lks. North of
cor. to secs. 32 & 33. from the
foregoing remeasurment of
the 6th Guide Meradian for
18 miles and by the remeasur-
=ment I find that a decrease
of the length of the lines
is nearly uniform I now
return to cor. to Township
26 & 27 North Range 48 & 49
West and proceed to a
completion of the line of
Townships 26 & 27 N Range
48 West.

Townships 26 & 27 N Range 48 W.

North 89° 15' East bet.
secs. 6 & 31 Var. 14° 40' East.

28.46 Deposited charcoal raised
Mound of Earth 2½ ft.
high from pits 18 & 24 & 12
deep for ¼ sec. cor.

68.46 Deposited charcoal raised
Mound of Earth 3 ft. high
from pits 24 & 24 & 18 in
deep drove Cedar Stake
3 & 3 in & 3 ft. in S.E. pit
for cor. to sect. 5. 6. 31 & 32.

Gently Rolling
soil 1st rate

Bet. Townsh. 26 & 27 N. Range 48 W.

North 89°15' E bet.
sect. 5 & 32.
Var. 14° 40' E.

40.00 Deposited charcoal raised Mound of Earth 2½ ft. high from pits 18 & 24 & 12 in deep for ¼ sec. cor.

80.00 Deposited charcoal raised Mound of Earth 3 ft. high from pits 24 & 24 & 18 in deep drove Cedar Stake 3 & 3 in & 3 ft. in S.E. pit for cor. to sect. 4. 5. 32 & 33.

Land Gently Rolling
soil 2nd rate

Bet. Townsh. 26 & 27 N. Range 48 W.

North 89°15' E bet.
sect. 4 & 33.
Var. 14° 40' E

40.00 Deposited charcoal raised Mound of Earth 2½ ft. high from pits 18 & 24 & 12 in deep for ¼ sec. cor.

80.00 Deposited charcoal raised Mound of Earth 3 ft. high from pits 24. 24 & 18 in deep drove Cedar Stake 3 & 3 in & 3 ft. in S E pit for cor. to sect. 3. 4. 33 & 34

Land Gently Rolling
soil 1st rate

Bet. Townes. 26. & 27. N. Range. 48. W.

North 89°15' East bet. sect. 3 & 34

Var. 14° 40' E.

40.00 Deposited charcoal raised Mound of Earth 2½ ft. high from pits 18 & 24 & 12 in deep for ¼ sec. cor.

60.00 Drain of Box Butte Creek S.E. & N.W.

80.00 Deposited charcoal raised Mound of Earth 3 ft. high from pits 24 & 24 & 18 in deep drove Cedar Stake 3 & 3 in & 3 ft. in S.E. pit for cor. to sect. 2. 3. 34 & 35

Gently Rolling
soil 1st rate

Bet. Townes. 26. & 27. N. Range. 48. W.

North 89°15' East bet. sect. 2 & 35

Var. 14° 40' E.

40.00 Deposited charcoal raised Mound of Earth 2½ ft. high from pits 18 & 24 & 12 in deep for ¼ sec. cor.

80.00 Deposited charcoal raised Mound of Earth 3 ft. high from pits 24 & 24 & 18 in deep drove Cedar Stake 3 & 3 in & 3 ft. in S.E. pit for cor. to sect. 1. 2. 35 & 36.

Land Gently Rolling
soil 1st rate

Bet. Townships 26 & 27 N. Range 48 W.

North 89.15 E. bet.
secs. 1 & 36.
Var. 14° 40' E.

40.00 Deposited charcoal raised
Mound of Earth 2½ ft.
high from pits 18 & 24
& 12 in deep for ¼ sec. cor.

80.00 To established cor. to
Townships 26 & 27 North
Range 47 & 48 West.

Land Gently Rolling
soil 1st rate

July 14th 1879

Town. 26. N. Range 48. W.

General Description

This Township is composed of a deep loam like soil of the 1st quality. The entire Township can be successfully cultivated. There is a rich growth of meadow grass in many places over this Township which renders it a good grazing land

Bet. Ranges 47 & 48 W. Town. 27. N.

From the established cor. to Township 26 & 27. N. Range 47 & 48 W.
Drain North bet. secs. 31 & 36.
Var. 14° 40' E.

40.00 Deposited charcoal raised Mound of Earth 2½ ft. high from pits 18 & 24 & 12 in deep for ¼ sec. cor.

75.00 Drain East empties into Valley.

80.00 Deposited charcoal raised Mound of Earth 3 ft. high from pits 24 & 24 & 18 in deep drove Cedar Stake 3 & 3 in & 3 ft. in S. E. pit for cor. to secs. 25. 30. 31 & 36.

Land Rolling
soil 2nd rate.

Bet. Ranges 47 & 48. W. Town. 27. N.

North bet. secs. 25 & 30
Var. 14° 40' E.

40.00 Deposited charcoal raised Mound of Earth 2½ ft. high from pits 18 & 24 & 12 in deep for ¼ sec. cor.

80.00 Deposited charcoal raised Mound of Earth 3 ft. high from pits 24. 24 & 18 in deep drove Cedar Stake 3 & 3 in & 3 ft. in S. E. pit for cor. to secs. 19. 24. 25 & 30

Land Rolling
soil 2nd rate

Bet. Ranges 47 & 48. W. Town. 27. N.

	1	North bet. secs. 19 & 24. Var. 14° 40' E.
27.00		Drain S E & N. W.
40.00	4	Deposited charcoal raised Mound of Earth 2½ ft. high from pits 18 & 24 & 12 in deep for ¼ sec. cor.
80.00	7 8	Deposited charcoal raised Mound of Earth 3 ft. high from pits 24 & 24 & 18 in deep drove Cedar Stake 3 & 3 in & 3 ft. in S. E. pit for cor. to sects. 13. 18. 19 & 24.
		Land Rolling soil 2nd rate

Bet. Ranges 47 & 48. W. Town. 27. N.

		North bet. secs. 13 & ~~24~~ 18. Var. 14° 40' E.
40.00		Deposited charcoal raised Mound of Earth 2½ ft. high from pits 18 & 24 & 12 in deep for ¼ sec. cor.
80.00		Deposited charcoal raised Mound of Earth 3 ft. high from pits 24 & 24 & 18 in deep drove Cedar Stake 3 & 3 in & 3 ft. in S. E. pit for cor. to sects. 7. 12. 13 & 18.
		Land Rolling soil 2nd rate

Bet. Ranges 47 & 48 W. Town. 27. N

North bet. sect. 7 & 12
Var. 14°. 40'. E.

40.00 Deposited charcoal raised Mound of Earth 2½ ft. high from pits 18 & 24 & 12 in deep for ¼ sec. cor.

4.

80.00 Deposited charcoal raised Mound of Earth 3 ft. high from pits
7 24 & 24 & 18 in deep. drove Cedar Stake 3 & 3 in & 3 ft.
8. in S.E. pit for cor. to sect. 1. 6. 7 & 12.

Land Rolling

soil 2nd rate

Bet. Ranges. 47 & 48. W. Town. 27. N.

North bet. sect. 1 & 6.
Var. 14°. 40'. E.

40.00 Deposited charcoal raised Mound of Earth 2½ ft. high from pits 18 & 24 & 12 in deep for ¼ sec. cor.

80.00 Deposited charcoal raised Mound of Earth 3 ft. high from pits 24 & 24 & 18 in deep drove Cedar Stake 3 & 3 in & 3 ft. in N.E. pit for cor. to Township 27 & 28 N Range 47 & 48. W.

Land Rolling

soil 2nd rate

Bet. Townsh. 27 & 28. North Range. 47. W.

From the cor. to Town-
ships 27 & 28 N. Ranges 47 &
48. W. I ran East on
Random line along the
South Boundary of sect.
31. 32. 33. 34. 35 & 36.
Var. 14° 40' E.

4 And at every 40 & 80 ch.
I set temp. ¼ & sec.
cors. and at 5 miles
77.10 ch. Intersected the
cor. to Township 27 & 28.
North Range 46 & 47. W.
155 lks. South of cor. There-
fore my correction will be
290 lks. West and 25 5/6 lks.
N. per. mile and my
Course will be
S. 89° 49' W.
Var. 14° 40' E.

Bet. Townsh. 27 & 28. N. Range. 47. W.

S. 89° 49' W. bet.
sect. 1 & 36.
Var. 14° 40' E.

40.00 Deposited charcoal raised
Mound of Earth 2½ ft.
high from pits 18 & 24 & 12
in deep for ¼ sec. cor.

80.00 Deposited charcoal raised
Mound of Earth 3 ft. high
from pits 24 & 24 & 18 in
deep drove Cedar Stake
3 & 3 in & 3 ft. in S. E. pit
for cor. to sect. 1. 2. 35 & 36

Land Rolling
soil 2nd rate.

Bet. Townships 27 & 28 N. Range 47. W.

S. 89° 49' W. bet.
sects. 2 & 35
Var. 14° 40' E.

40.00 Deposited charcoal raised Mound of Earth 2½ ft. high from pits 18 & 24 & 12 in deep for ¼ sec. cor.

80.00 Deposited charcoal raised Mound of Earth 3 ft. high from pits 24 & 24 & 18 in deep drove Cedar Stake 3 & 3 in & 3 ft. in S. E. pit for cor. to sects. 2. 3. 34 & 35

Land Rolling
soil 2nd rate

Bet. Townships 27 & 28 N. Range 47. W.

S. 89° 49' W. bet.
sects. 3 & 34.
Var. 14° 40' E.

40.00 Deposited charcoal raised Mound of Earth 2½ ft. high from pits 18 & 24 & 12 in deep for ¼ sec. cor.

80.00 Deposited charcoal raised Mound of Earth 3 ft. high from pits 24 & 24 & 18 in deep drove Cedar Stake 3 & 3 in & 3 ft. in S. E. pit for cor. to sects. 3. 4. 33 & 34

Land Rolling
soil 2nd rate

Bet. Townships 27 & 28 N. Range 47 W.

S 89° 49' W. bet.
sects. 4 & 33.
Var. 14° 40' E.

40 0.00 Deposited charcoal raised
Mound of Earth 2½ ft.
high from pits 18 & 24 & 12
in deep for ¼ sec. cor.

80.00 Deposited charcoal raised
Mound of Earth 3 ft. high
from pits 24 & 24 & 18 in
deep drove Cedar Stake
3 & 3 in & 3 ft. in S.E. pit
for cor. to sects. 4. 5. 32 & 33.

Land Rolling
soil 2nd rate

Bet. Townships 27 & 28 N. Range 47 W.

South 89° 49' W. bet.
sects. 5 & 32.
Var. 14° 40' E.

40.00 Deposited charcoal raised
Mound of Earth 2½ ft.
high from pits 18 & 24 & 12
in deep for ¼ sec cor.

80.00 Deposited charcoal raised
Mound of Earth 3 ft. high
from pits 24 & 24 & 18 in
deep drove Cedar Stake
3 & 3 in & 3 ft. in S.E. pit
for cor. to sects. 5. 6. 31 & 32.

Land Rolling
soil 2nd ra

Bet. Townes. 27 & 28 N. Range. 47. W.

South 89° 49' W. bet.
sect. 6 & 31.
Var. 14° 40' E.

40.00 Deposited charcoal
raised Mound of Earth
2½ ft. high from pits
4 18 & 24 & 12 in deep for
¼ sec. cor.

77.10 To established cor. to.
73 Townships 27 & 28 N.
Range 47 & 48 West
80

Land Rolling
soil 2nd rate.
July 15th 1879

Bet. Townes. 27 & 28. N. Range. 47. W.

General Description

This Township is
composed of Rolling
prairie soil good 2nd
rate. can be successfully
cultivated, but is principally adapted to grazing
purposes.

Towns 27 & 28 N. Range 48 W.

From the established cor. to Townships 27 & 28 N. Range 47 & 48 W. I ran West along the South boundary's of secs. 36. 35 34. 33. 32 & 31

Var. 14°. 40'. E

and at every 40 & 80 ch I set temp 1/4 & sec. cors. and at 5 miles 59.06 ch Intersected the 6th Guide Meradian at a point 13 ch North of cor. to Townships 27 & 28 N. Range 48 W. Sur. Gen'l office which is a Mound with pits as described by therefore my correction will be 2 & 6 2/3 lks S. per mile and my course will be.

N. 88° 27. E

Var. 14°. 40'. E

Bet. Towns 27 & 28 N. Range 48 W.

North 88° 27' E bet. secs. 6 & 31

Var. 14°. 40' E.

19.06 Deposited charcoal raised Mound of Earth 2 1/2 ft. high from pits 18 & 24 & 12 in deep for 1/4 sec. cor.

59.06 Deposited charcoal raised Mound of Earth 3 ft. high from pits 24 & 24 & 18 in deep drove Cedar Stake 3 & 3 in & 3 ft. in S.E. pit for cor to secs. 5. 6. 31 & 32

Gently Rolling
& soil 1st rate

Bet. Townsh. 27 & 28 N. Range. 48. W.

N. 88°. 27' E. bet.
sects. 5 & 32
Var. 14°. 40'. E.

40.00 Deposited charcoal raised Mound of Earth 2½ ft. high from pits 18 & 24 & 12 in deep for ¼ sec. cor.

80.00 Deposited charcoal raised Mound of Earth 3 ft. high from pits 24 & 24 & 18 in deep drove Cedar Stake 3 & 3 in & 8 ft. in S. E. pit for cor. to sects. 4. 5. 32 & 33.

Gently Rolling
soil 1st. rate.

Bet. Townsh. 27 & 28 N. Range. 48. W.

N. 88°. 27' E. bet.
sects. 4 & 33
Var. 14°. 40' E.

10.00 Drain S. E. & N. W.

40.00 Deposited charcoal raised Mound of Earth 2½ ft. high from pits 18 & 24 & 12 in deep for ¼ sec. cor.

61.00 Drain S. E. & N. W.

80.00 Deposited charcoal raised Mound of Earth 3 ft. high from pits 24 & 24 & 18 in deep drove Cedar Stake 3 & 3 in & 8 ft. in S. E. pit for cor. to sec. 3. 4. 33 & 34. Cor falls in Grassy Drain E. & W.

Land Rolling
soil 2nd. rate.

Bet. Townsh. 27 & 28 N. Range. 48. W.

North 88° 27' E. bet
sect. 3 & 34.
Var. 14° 40' E.

40.00 Deposited charcoal
raised Mound of Earth
2½ ft. high from pits
18 & 24 & 12 in deep for
¼ sec. cor.

80.00 Deposited charcoal
raised Mound of Earth
3 ft. high from pits
24 & 24 & 18 in deep drove
Cedar Stake 3 & 3 in & 3 ft.
in S.E. pit for cor. to
sect. 2. 3. 34 & 35

Land Rolling
soil 2nd rate.

Bet. Townsh. 27 & 28. N. Range. 48. W.

N. 88° 27' E. bet.
sect. 2 & 35
Var. 14° 40' E.

40.00 Deposited charcoal raised
Mound of Earth 2½ ft.
high from pits 18 & 24 & 12
in deep for ¼ sec. cor.

80.00 Deposited charcoal raised
Mound of Earth 3 ft.
high from pits 24 & 24 & 18
in deep drove Cedar Stake
3 & 3 in & 3 ft. in S.E. pit
for cor. to sect. 1. 2. 35 & 36.

Land Rolling
soil 2nd rate

Bet. Townes. 27 & 28. N. Range. 48. W.

North 88°. 27'. E. bet.
sect. 1 & 36.
Var. 14°. 40'. E.

40.00 Deposited charcoal raised
Mound of Earth 2 1/2 ft.
high from pits 18 & 24
& 1/2 in deep for 1/4 sec. cor.

80.00 Cor. to Township 27 & 28
North Range 47 & 48
West

Land Rolling
soil 2nd rate.

Town. 27. N. Range. 48. W.

General Description

This Township is composed on the East 1/2 of Rolling 2nd rate soil while the greater portion of the West 1/2 is a good rich loam soil of the first quality and is gently Rolling. with meadows of good mowing grass in the depressions

Bet. Ranges 47 & 48 W. Town. 28 N.

From the cor. to Township 27 & 28 N. Ranges 47 & 48 W. I ran North bet. sect. 31 & 36
Var. 14° 40' E.

39.00 Drain N.E. & S.W.

40.00 Deposited charcoal raised Mound of Earth 2½ ft. high from pits 18 & 24 & 12 in deep for ¼ sec. cor.

41.00 Same Drain N.W. & S.E.

80.00 Deposited charcoal raised Mound of Earth 3 ft. high from pits 24 & 24 & 18 in deep drove Cedar Stake 3 & 3 in & 3 ft. in S.E. pit for cor. to sect. 25. 30. 31 & 36.

Land Gently Rolling
soil 1st rate.

Bet. Ranges 47 & 48 W. Town. 28 N.

North bet. sect. 25 & 30.
Var. 14° 40' E.

32.00 Drain N.E.

40.00 Deposited charcoal raised Mound of Earth 2½ ft. high from pits 18 & 24 & 12 in deep for ¼ sec. cor.

80.00 Deposited charcoal raised Mound of Earth 3 ft. high from pits 24 & 24 & 18 in deep drove Cedar Stake 3 & 3 in & 3 ft. in S.E. pit for cor. to sect. 19. 24. 25 & 30.

Land Rolling
soil 2nd rate

Bet. Ranges. 47 & 48 W. Town. 28. N.

North bet. secs. 19 & 24.
Var. 14°. 40' E.

40.00 Deposited charcoal raised Mound of Earth 2½ ft. high from pits 18 & 24 & 12 in deep for ¼ sec. cor.

80.00 Deposited charcoal raised Mound of Earth 3 ft. high from pits 24 & 24 & 18 in deep drove Cedar Stake 3 & 3 in & 3 ft. in S.E. pit for cor. to secs. 13. 18. 19 & 24

Land Rolling
soil 2nd rate

Bet. Ranges. 47 & 48. W. Town. 28. N.

North bet. secs. 13 & 18
Var. 14°. 40' E.

40.00 Deposited charcoal raised Mound of Earth 2½ ft. high from pits 18 & 24 & 12 in deep for ¼ sec. cor.

80.00 Deposited charcoal raised Mound of Earth 3 ft. high from pits 24 & 24 & 18 in deep drove Cedar Stake 3 & 3 in & 3 ft. in S.E. pit for cor. to secs. 7. 12. 13 & 18.

Land Rolling
soil 2nd rate

Bet. Ranges 47 & 48 W. Town. 28 N.

North bet. secs. 7 & 12
Var. 14° 40' E.

40.00 Deposited charcoal raised Mound of Earth 2½ ft. high from pits 18 & 24 & 12 in deep for ¼ sec. cor.

80.00 Deposited charcoal raised Mound of Earth 3 ft. high from pits 24. 24 & 18 in deep drove Cedar Stake 3 & 3 in & 3 ft. in S.E. pit for cor. to secs. 1. 6. 7 & 12.

Land Rolling
soil 2nd rate.

Bet. Ranges 47 & 48 W. Town. 28. N.

North bet. secs. 1 & 6.
Var. 14° 40' E.

40.00 Deposited charcoal raised Mound of Earth 2½ ft. high from pits 18. 24 & 12 in deep for ¼ sec. cor.

64.37 Intersected the 7th Standard Parallel North 1296 lks. West of the ¼ sec. cor. on South side of sec. 32. Town 29 N. Range 47 W. which is a Mound with pits as described by Sun Girls office where I Deposited charcoal raised Mound of Earth 2½ ft. high from pits 18 & 24 & 12 in deep drove Cedar Stake 2 & 2 in & 2 ft. in East pit marked C. C. for closing cor. to secs. 1 & 6. Town 28 N. Range 47 & 48 W.

Land Rolling
July 16th 1879 soil 2nd rate.

A List of Names of the individuals employed to assist in running measuring and marking the lines and cor. described in the foregoing Field Notes and showing the capacities in which they acted
William Dridge Chainman
Otis Bryant Chainman
John Cunningham Moundman
F. Whitney Flagman

We hereby certify that we assisted D. C. McElroy Dept. Surveyor in Surveying the Exterior lines of Townships 25. 26. 27 & 28 North of the Base line of Ranges 41. 42. 43. 44. 45 46 & 47 West of the 6th Principle Meradian in Nebraska and that said Exterior lines have in all respects, to the best of our knowledge and belief been well and

faithfuly surveyed and the boundary monuments planted according to the instructions furnished by the Surveyor General, of dimensions character, construction, and marking and in the manner as specifically described in the foregoing Field Notes

William Dredge Chainman
Otis Bryant Chainman
John Cunningham Moundman
F. Whitney Flagman

Subscribed and sworn to by the above persons before me a Notary Public in & for Cheyenne Co Neb this 25th day of August 1879.

W Bierbower
Notary Public

Stephen C. Mc Elroy
Deputy Surveyor do solemnly
swear that in pursuance of
a joint contract wherein Samel
M. Chapman David V. Stek
-Lenson and Stephen C. Mc
Elroy are joint contractors
with John R. Clark Gen.l Surveyor
Genl for the District of
Nebraska and Iowa bearing date
April 23rd 1879. I have well
faithfully and truly in my
own proper person and in
strict conformity with the
instructions furnished by the
Surveyor General the Surveying
Manual and the laws of the
United States surveyed all
the Exterior lines of Town=
-ships 25. 26. 27 & 28 North of
the Base line of Range No.
41. 42. 43. 44. 45 & 46. 47 and 48.
West of the 6th Principle
Merideau in Nebraska

as are represented in the foregoing Field Notes as having been surveyed under my directions and I do further solemnly swear that all the corners of said survey have been established and perpetuated in strict ac=cordance with the surveying Manual printed instructions and special instructions of the Surveyor General of dimensions character con=structions and marking and in the manner as specif=ically described in the foregoing Field Notes and the foregoing are the true and original Field Notes of such Survey.

Stephen C. McElroy
Deputy Surveyor

Subscribed and sworn to before me a Clerk of the District Court in and for Cass County Nebraska this 27th day of August AD 1879

Wm L. Wells
Clerk

Surveyor General's Office
Plattsmouth Neb. Nov. 10th 1879

The foregoing field notes of the survey of the Exterior lines of Townships No 25. 26. 27 & 28 North of the Base Line, of Ranges No 41. 42. 43. 44 45. 46. 47 & 48 West of the 6th P.M. in Nebraska, Executed by S. C. McElroy Deputy Surveyor under Joint Contract No 110 dated April 23rd 1879, in the Months of June & July 1879. having been critically Examined the necessary corrections & Explanations made, the said field notes and the Surveys they describe are hereby approved.

Geo S Spencer
Surveyor General

General Land Office • Original Field Notes

Book Number

271

The images in this file are photographs of the notes of the original surveys of the State of Nebraska on file in the Office of the Nebraska State Surveyor located in Lincoln, Nebraska.

The original surveys in Nebraska began in the mid 1850's and were completed in the mid 1880's. The Nebraska office of the Surveyor General was closed June 30, 1886.