General Land Office • Original Field Notes

Book Number

276

The images in this file are photographs of the notes of the original surveys of the State of Nebraska on file in the Office of the Nebraska State Surveyor located in Lincoln, Nebraska.

The original surveys in Nebraska began in the mid 1850's and were completed in the mid 1880's. The Nebraska office of the Surveyor General was closed June 30, 1886.

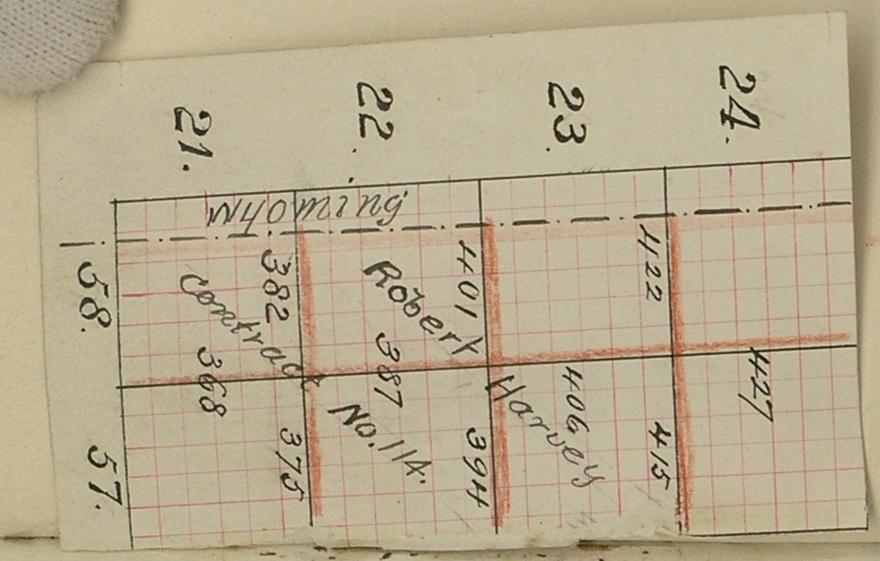
24.
23.
22.
21.
Wyoming
4401
Robert
3882
Comstock
3668
4422
4406
Harvey
3944
3877
No. 1 1/2
3735
4427
4415
58.
57.

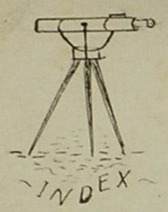
INDEX


T24N,
T23
T22
T21
R.56.W.
R.55.
R.54.
R.53.
R.52
R51
R50
R49

Field Notes
of
The Survey and Establishment
of
The Exterior Lines
of
Townships 21. 22. 23. & 24 North
of
Base Line
of
Ranges 49. 50. 51. 52. 53. 54. 55. & 56 West
of the 6th P.M.
in
Nebraska

Executed by
Alexander Scholey Deputy Surveyor
under Contract No 106. of June 17. 1871

Survey Commenced September 7th
Completed October

List of Names
& duties of assistants.

Edgar Frazer
Edward B Frazier
Albert Sullivan
Henry Kurz
Wm H Cole
} chainmen

Flagmen
Monuments

Township 21 N.

From the cor to Town 21 on 5th Standard Parallel N. Ranges 49 & 50 W. I run North between Sections 31 & 36 Va. 14° 12' E

40.00 Raised mound of earth 2½ ft high from pits 18 x 24 x 12 in deep for gr. Sec. cor.

60.00 Enter Bluffs E & W.

80.00 Raised mound of earth 3 ft high from pits 18 x 24 x 12 in deep & drove Cedar stake 3 in square 2½ ft long in S. E pit for cor to Secs. 25 30. 31 & 36.

Land sandy soil good grass 2nd rate.

Between Rs. 49 & 50 W.

Chains

North between Secs. 25 & 30 19 & 24 Va 14° 12 E.

11.00 Enter breaks of Raime W

40.00 Set a mkd Stone raise mound of stone on rocky ridge for gr Sec. cor. - no earth to dig pits.

72.00 Narrow drain. course W

74.00 Enter break of deep large Raime N & S.

80.00 Set a Lime Stone 16 x 10 x 4 and made pits 18 x 24 x 12 in deep for cor to Secs. 19. 24. 25 & 30.

Land very broken 2nd rate good grazing.

Town 21 N. Between

chains	
	North between Secs. 19 & 24 Va 14° 12' E.
40.00	Set mkd stone raised mound of stone ~~for~~ 2 ft high for gr. sec. cor. could not dig pits,
56.00	* Leave breaks and enter Bottom S. W.
73.16	Slough & Branch 4 lks wide S.W.
75.00	Slough touches ~~Slough~~ Pipe Comes S.
80.00	Raised mound of earth 2 ft high from pits 18 x 24 x 12 in deep and set Cedar Stake 3 in square 2 ft long in South East pit for cor to Secs. 13. 18, * 19 & 24.
	Land Broken 2 Rate.

Rs. 19 & 20 W.

chains	
	N between Secs. ~~19~~ 13 & 18 & ~~20~~ 18 Va. 14° 12 E.
40.00	Set a Limestone 14 x 9 x 4 and dug pits 18 x 24 x 12 in deep for gr sec. cor
66.20	Raine S.W.
80.00	Raised mound of earth 2 ft high deposit marked stone made pits 18 x 24 x 12 in deep x drove cedar stake 3 in sq near 2 ft long in S. E. pit for cor to Secs. 7, 12, 13 & 18.
	Land Broken 3 Rate.

5

T. 21 N. between

ch	chains	
		N. between Secs 7th 12th Va 14° 15' E
4	2.25	Ravine E. S.E.
	22.00	" E. S. E.
	40.00	Raise mound of earth 2½ feet high from pits 18 x 24 x 12 in deep for qr. Sec cor.
56		
	67.00	Enter gently rolling prairie Exc.
7	80.00	Raised mound of earth 2½ ft high from pits 18 x 24 x 12 in deep & drove cedar post 3 in square 2 ft long for cor to Secs. 1. 6. 7 & 12
7		Land mostly broken 2d rate
8		

Rs. 49 & 50 W.

* chains	
	N between Secs. 1 & 6 Va. 14° 15' E.
40.00	Raised mound of earth 2 ft high from pits 18 x 24 x 12 in deep for qr Sec. cor &
80.00	Raised mound of earth 2 ft high from pits 24 x 24 x 12 in deep and drove Cedar stake 4 x 4 in x 2½ ft long in S.E. pit for cor to Towns. 21 & 22 N Rs 49 & 50 W.
	Land gently rolling soil good 2d rate.

Between Ts. 21 & 22 N.

From the corner to Townships 21 & 22 N. Rs. 49 & 50 W. I run East on a random line between said Townships

Var. 14° 15 E

and at 5 miles 78 chains 10 lnks intersect the 6th Guide Meridian West 270 lks N of cor to Ts. 21 & 22 N.

The correction will therefore be 190 lks west & 45 lks South per mile & the true course

N. 89° 41' West.

R. 49 W.

From cor to T. 21 & 22 N Rs 48 & 49 on 6th Gm
W. I run
N. 89° 41' W on trued line bet Secs
1 & 36

Var 14° 12' E

Top of high sand ridge S E & N W.

40.00 Raised mound of earth 2 ft high from pits 18 x 24 x 12 in deep for gr. Sec. cor

80.00 Raised mound of earth 3 ft high from pits 18 x 24 x 12 in deep & drove Cedar post 2 in square 2 ft long in S. E. pits for cor to Secs. 1. 2. 35 & 36

Land rolling sandy 2d rate

Between Ts. 21 & 22 N

Range 4 W.

chains	
	N. 89¼° W on true line between Secs. 2 & 35
	Va 14° 12' E
25.00	Top of sand ridge. S. E & N. W.
40.00	Raised mound of earth 2 ft high from pits 18 × 24 × 12 in deep for qr. Sec. cor
80.00	Raised mound of earth 3 feet high from pits 18 × 24 × 12 in deep, drove Cedar stake 3 in square & 2 feet long, in SE pit for cor to Secs 2. 3. 34 & 35.
	Soil sandy 3d rate.

Range 4 W.

chains	
	N. 89¼° W on true line between Secs 3 & 34
	Va 14° 12' E
40.00	Raised mound of earth 2 ft high from pits 18 × 24 × 12 in deep for qr. Sec. cor.
80.00	Raised mound of earth 3 ft high from pits 18 × 24 × 12 in deep ~~from~~ Cedar stake 3 in square 2 ft long in S.E. pit for cor to Secs 3. 4. 33 & 34.
	Soil sandy rolling 2d rate

Between Tps 21 & 22 N

Range 4 W.

chains	
N. 89° 44' W	on true line between Secs 4 & 33
	Va 14° 12 E.
40.00	Raised mound of earth 2 ft high from pits 18 x 24 x 12 in deep for qr. Sec. cor
80.00	Raised mound of earth 3 ft high from pits 18 x 24 x 12 in deep & drove Cedar Stake 2 in square 2 ft long in S. E pit for cor to Secs. 4. 5. 32 & 33
	Land rolling sandy 2d rate

chains	
N 89° 41' W	on true line between Secs 5 & 32
	Va 14° 15' E.
40.00	Raised mound of earth 2 ft high from pits 18 x 24 x 12 in deep for qr. Sec. cor
80.00	Raised mound of earth 3 ft high from pits 18 x 24 x 12 in deep drove Cedar stake 3 in square 2 ft long in S. E pit for cor to Secs. 5. 6. 31 & 32.
	Land sandy rolling 2d rate

Between Ts. 21 & 22 N

R. 29 W.

chains

N. 89° 41' W on true line between Secs. 6 & 31

Va 14° 15' E

4 40.00 Raised mound of earth 2 ft high from pits 18 x 24 x 12 in deep for gr. Rec cor

80 78.10 To cor to Twns. 21 & 22 N. Rs 29 & 30 W.

Land sandy rolling 2d rate

September 7th 1877

General Description

This Township is considerably broken by Ravines and draws draining in a Southerly direction towards the N. Platte River There is good high table land in the running through from S. E & N. W cor of Township the N. E. cor is quite sandy but produces good high grass and is dotted by deep Valleys where water stands nearly the year round and grows excellent grass (Blue joint) for hay – is not well adapted for agriculture

T. 22 N. between

From the cor to Townships 21 & 22
N. Ranges 49 & 50 W 5 mm
North between Sections 31 & 36
Va 14° 15' E

40.00 Raised mound of earth 2ft high from pits 18 x 24 x 12 in deep for gr. Sec. cor

8.00 Raised mound of earth 2½ ft high from pits 18 x 24 x 12 in deep for drove. cedar stake 2in square 2ft long in S.E. pit for cor to Secs. 25. 30. 31 & 36.

Land smooth rolling prairie soil good 1st rate

Ranges 49 & 50 W.

N. between Secs. 25 & 30
Va 14° 15' E

40.00 Raised mound of earth 2ft high from pits 18 x 24 x 12 in deep for gr. Sec. cor

58.00 foot of bow sand hill

74.00 Enter a Valley E & W

80.00 Raised mound of earth 2½ ft high from pits 18 x 24 x 12 in deep and drove Cedar stake 3in square 2ft long in S.E pit for cor to Secs 19. 24. 25 & 30

Land rolling sandy 2d rate

T 22 N between

chains	
	N. between Secs. 19 & 24 Va 14° 15 E
16.00	Leave Valley E & W. & enter sandy hills
4.00	Raised mound of earth 2ft high from pits 18 x 24 x 12 in deep for qr. sec. cor
8.00	Raised mound of earth 3ft high from pits 18 x 24 x 12 in deep & drove Cedar stake 2 in square 2ft long in S.E. pit for cor to Secs. 19. 20. 13 & 18.
	Land quite sandy & rolling 3d rate

R. 49 W 6th

chains	
	N. between Sections 13 & 18 Va 14° 15' E.
4.00	Raised mound of earth 2ft high from pits 18 x 24 x 12 in deep for qr. Sec. cor
8.00	Raised mound of earth 2ft high from pits 18 x 24 x 12 in deep & drove Cedar stake 2 in square 2ft long for cor to Secs. 4, 12, 13 & 18. mrk S & pt
	Land Sandy hilly 3d rate.

T. 22 N. between

chains	
	N. between Secs. 7 & 12 Va 14° 18' E
30.00	Leave Sandy hills & Enter Valley
40.00	Raised mound of earth 2 ft high from pits 18 × 24 × 12 in deep for gr. Sec. cor.
80.00	Raised mound of earth 3 ft high from pits 18 × 24 × 12 in deep & drove Cedar stake 3 in square 2 ft. long in S.E. pit for cor to secs 1. 6. 7 & 12
	Land, rolling 2d rate

Rs. 49 & 50 W.

chains	
	N between Secs. 1 & 6 Va 14° 18 E
40.00	Raised mound of earth 2 ft high from pits 18 × 24 × 12 in deep for gr. Sec. cor
70.00	Leave Valley & Enter low Sandy hills N.E.
80.00	Raised mound of earth 3 ft high from pits 24 × 24 × 12 in deep and drove Cedar stake 3 in square 2½ ft long in S.E pit for cor to Towns. 22 & 23 N. Rs. 49 & 50. W.
	Land gently rolling 2d rate.

Between Ts. 22 & 23 N

Range 49 W.

chains

From the cor to Townships 22 & 23 N. Rs. 49 & 50 W 1 mile East on sand ridge between said Townships

Va 14°. 18' E

and at 6 miles — chs. 92 lks to a point 106 lks N. of cor to Ts. 22 & 23 N. Rs 48 & 49 on 6th Guide W.

My correction will therefore be 92 links E. and 17 2/3 lks S. per mile and the true course will be

N. 89° 52' W.

chains

N. 89° 52' W on true line bet'n Secs 1 & 36

Va 14° 18' E

40.00 Raised mound of earth 2 ft high from pits 18 x 24 x 12 in deep for gr sec. cor

44.00 Leave sand hill & enter rolling Land N & S

80.00 Raised mound of earth 3 ft high from pits 18 x 24 x 12 in deep & drove cedar stake 2 in sq and 2 ft long in S. E pit for cor to Secs. 1. 2. 35 & 36.

1st 1/2 Sand hill 2d 1/2 rolling Land 2d rate

Between Ts. 22 + 23 N.

chains	
	N. 89° 52' W on true line between Sections 2 + 35.
	Va 14° 18' E
40.00	Raised mound of earth 2ft high from pits 18 x 24 x 12 in deep for qr. sec. cor
80.00	Raised mound of earth 3ft high from pits 18 x 24 x 12 in deep for cor to secs. 2. 3. 34 + 35 + drove cedar stake 2 in square + 2 ft long in S.E. pit
	Land sandy 2d rate

Range 49 W

chains	
	N. 89° 52' W. on true line bet'n Secs. 3 + 34
	Va 14° 18' E.
40.00	Raised mound of earth 2ft high from pits 18 x 24 x 12 in deep for qr. Sec. cor.
80.00	Raised mound of earth 3ft high from pits 18 x 24 x 12 in deep and drove a cedar stake 2 in square 2ft long in S.E. pit for cor to secs. 3. 4. 33 + 34.
	Land sandy soil 2d rate

Between Ts. 22 & 23 N

Range 49 W.

chains

N. 89° 52' W on true line between Secs. 4 & 33.

Va 14° 18 E

40.00 Raised mound of earth 2ft high from pits 18×24×12 in deep for qr. sec. cor.

80.00 Raise mound of earth 3ft high from pits 18×24×12 in deep & drove Cedar stake 2 in square 2ft long in S.E. pit for cor to secs. 4. 5. 32 & 33.

Land rolling sandy 2d rate

chains

N. 89° 52' West on true line between Secs. 5 & 32.

Va 14° 18 E

40.00 Raised mound of earth 2ft high from pits 18×24×12 in deep for qr. sec. cor.

46.00 Leave rolling land and Enter Bottom land N & S.

80.00 Raise mound of earth 3ft high from pits 18×24×12 in deep and drove Cedar stake 2in square 2ft long in S.E. pit for cor to secs 5. 6. 31 & 32.

24 rolling balance level bottom 2d rate

Between Ts 22 & 23 N.

Chains	
	N. 89° 52' West on true line betn Secs. 6 & 31
	Va 14° 18' E
13.00	Leave valley & Enter low sandy hills S. S. E,
40.00	Raise mound of earth 2ft high from pits 18 x 24 x 12 in deep for gr. Sec. cor.
80.92	Cor to Townships 22 & 23 N Ranges. 49 & 50 W.
	Land rolling 2d rate
	Surveyed Sept. 8th 1877

R. 49 W

Chains	General Description.
	There is some excellent land in the N. W. part of this Township. a large force of men are now making hay in the Valleys. Water can be obtained at from 5 to 10 feet. most of the land in this Township is not fit for agriculture but good for grazing.

T. 23. N.

From the cor. to 27 & 23 N. Rs. 49 & 50

chains

N. betn Secs. 31 & 36
Va 14° 18' E

5.00 Enter Valley S. E.
21.00 Leave Rush bottom E or W.
40.00 Raise mound of earth 2 ft high from pits 18 x 24 x 12 in deep for qr. sec. cor.
47.00 Leave Rush flat. E or W.
73.00 Leave Bottom & enter low sandy hills S. E.
80.00 Raise mound of earth 3 ft high from pits 18 x 24 x 12 in deep for cor to Secs 25 30. 31 & 36. drove a cedar stake 2 in square x 2 ft long ~~4~~ in S. E. pit,
Land rolling 2d rate.

between Rs. 49 & 50 W

chains

North between Secs. 25 & 30
Va 14° 18' E

40.00 Raise mound of earth 2 ft high from pits 18 x 24 x 12 in deep for qr. Sec. cor.
80.00 Raise mound of earth 3 ft high from pits 18 x 24 x 12 in deep & drove Cedar Stake 2 in square 2 ft long for cor to Secs. 19. 24 25 & 30.
Land rolling 2d rate.

T. 23 N. between

Chains	
	N betn Secs. 19 & 24 Va 14° 18' E
40.00	Raise mound of earth 2ft high from pits 18 x 24 x 12 in deep for gr. Sec. cor
80.00	Raise mound of earth 3 ft high from pits 18 x 24 x 12 in deep & drove Cedar stake 2in square 2ft long for cor to Secs. 13. 18. 19 & 24 in S.E. pit.
	Land rolling Prairie 2 rate

Ranges 49 & 50 W

Chains	
	N. between Secs. 13 & 18 Va 14° 18' E.
40.00	Raised mound of earth 2ft high from pits 18 x 24 x 12 in deep for gr. Sec. cor
80.00	Raise mound of earth 3 feet high from pits 18 x 24 x 12 in deep ~~for cor~~ & drove Cedar stake 2in square 2ft long for cor to Secs. 7. 12. 13 & 18. in S.E. pit.
	Land gently rolling 2d rate

Township 73 N. between

chains	
	N. between Secs. 7 & 12 Va 14° 18' E
40.00	Raise mound of earth 2 ft high from pits 18 x 24 x 12 in deep for qr. Sec cor
80.00	Raise mound of earth 3 ft high from pits 18 x 24 x 12 in deep & drove Cedar stake 2 in Square 2 ft long for cor to Secs. 1. 6. 7 & 12
	Land rolling 2d rate

Rs. 49 & 50 W.

chains	
	N. between Secs. 1 & 6 Va 14° 21' E
40.00	Raise mound of earth 2 ft high from pits 18 x 24 x 12 in deep for qr. Sec. cor
80.00	Raise mound of earth 3 ft high from pits 24 x 24 x 12 in deep drove Cedar Stake 3 in square 2½ ft long for cor to Twns 23 & 24 N. Rs. 49 & 50 W.
	Land rolling sandy 2d rate

Between Tps. 23 & 24 N

Range. 49 W

Chains

From the corner to Towns 23 & 24 N. Ranges 49 & 50 W I run East on a random line between said Townships

Va 14° 24' E

and at 6 miles 2 chs 20 lks to a point 336 lks N of cor to Towns 23 & 24 N. Rs. 48 & 49 on 6th Guide Meridian W.

My correction will therefore be 2.20 lks E. & 56 lks S. per mile and the true corner will be

N. 89° 36' W.

N. 89° 36' W on true line between Secs. 1 & 36.

Va 14° 24' E.

40.00 Raised mound of earth 2½ ft high from pits 18 × 24 × 12 in deep for qr. sec. cor.

80.00 Raised mound of earth 3 ft high from pits 18 × 24 × 12 in deep drove Cedar post 2 in square 2 ft long in S.E. pit for cor to Secs. 1. 2. 35 & 36.

Land Black Sandy rich loam 1st rate, covered with Buffalo & Blue jt Grasses.

Between Ts. 23 & 24 N

Range 4 9 W

chains

N. 89° 36' W on true line bet Secs 7 & 35.

Va 14° 24' E

40.00 Raised mound of earth 2 ft high from pits 18 x 24 x 12 in deep for Qr. Sec. cor

80.00 Raised mound of earth 3 ft high from pits 18 x 24 x 12 in deep ~~for cor~~ drove cedar stake 2 in square 2 ft long for cor to Secs 2. 3. 34 & 35

Land level prairie Soil 1st rate

chains

N. 89° 36' W on true line between Secs 3 & 34

Va 14° 24' E

40.00 Raised mound of earth 2 ft high from pits 18 x 24 x 12 in deep for qr sec. cor

62.00 To N Side of Sandy Ridge W & S. E. Valley on N side of line

80.00 Raised mound of earth 3 ft high from pits 18 x 24 x 12 in deep drove cedar post 2 in square 2 ft long in S. E pit for cor to Secs. 3. 4. 33 & 34

Land sandy on South side 2d rate N Side 1st rate Bottom

Between Ts. 23 & 24 N Range 49 W

chains		chains	
	N. 89° 36' W on true line bet. Secs 4 & 33 Va 14° 24 E		N. 89° 36' W on true line bet. Secs 5 & 32 Va 14° 24 E
40.00	Raise mound of earth 2½ ft high from pits 18 x 24 x 12 in deep for gr. sec. cor	40.00	Raise mound of earth 2 ft high from pits 18 x 24 x 12 in deep for gr. Sec. Cor.
42.00	Enter Low sandy hills N. 85° W.	80.00	Raise mound of earth 3 ft high from pits 18 x 24 x 12 in deep drive Cedar stake 2 x 2 in x 2 ft in S. E pit for cor to Sec. 5 & 6. 31 & 32 Land rolling sandy 2° rate
80.00	Raise mound of earth 3 ft high from pits 18 x 24 x 12 in deep drive Cedar stake 2 in square 2 ft long in S. E pit for cor to Secs. 4. 5. 32 & 33 Land first half 1st rate 2d half sandy 2° rate.		

41

Between Tps. 23 & 24 N

Range 49 W

Chains		Chains	
	N. 89°36' W on true line bet Secs. 6 & 31		General Description
	Va 14°21' E		This Township contains a large area of arable land in N.W. part of Township many small Hay valleys in Sandy hills - good water can be obtained by digging 6 to 10 feet. grass Bluejoint & Buffalo grass -
40.00	Raise mound of earth 2ft high from pits 18×24 ×12in deep for 1/4 Sec. cor.		
82.20	The cor to Towns 23 & 24 N Ranges 49 & 50 W, Land Sandy rolling 2d rate good grass		

Sept 9th 1877

Township 24 N

chains	
	From the cor to No. 73 & 24 N Ranges 49 & 50 W I run North between Secs. 31 & 36 Va 4° 24' E
40.00	Raise mound of earth 2½ ft high from pits 18 x 24 x 12 in deep for gr. Sec. cor
45.00	Enter Valley W & S. 85° E.
80.00	Raise mound of earth 3 ft high from pits 18 x 24 x 12 in deep for drove Cedar stake 2 in square 2 ft long for cor to Secs 25. 30. 31 & 36. Land level soil good 2d rate

between Ranges 49 & 50 W

chains	
	N. between Secs. 25 & 30. Va 1° 40' 25" E
40.00	Raise mound of earth 2 ft high from pits 18 x 24 x 12 in deep for gr. Sec. cor
80.00	Raise mound of earth 3 ft high from pits 18 x 24 x 12 in deep for cor to Secs. 19. 24. 25 & 30. drove cedar stake 2 x 2 in x 2 ft in S. E. pit Land level prairie Soil 1st rate

T. 24 N. betn

chains	
	N betn Secs 19 & 24 Va 14° 25' E
40.00	Raise mound of earth 2ft high from pits 18×24×12in deep for gr. Sec cor
80.00	Raise mound of earth 3ft high from pits 18×24×12in deep drove Cedar post 2×2in×2ft long in S.E. pit for cor to Secs. 13. 18. 19 & 24
	Land level prairie soil black sandy loam 1st rate

Ranges 49 & 50 W

chains	
	N. between Secs. 13 & 18 Va. 14° 25' E
40.00	Raise mound of earth 2½ft high from pits 18×24×12in deep for gr. Secs cor
80.00	Raise mound of earth 3ft high from pits 18×24×12in deep drove Cedar stake 2×2in×2ft in S.E. pit for cor to Secs. 7. 12 & 13 & 18.
	Sandy loal prairie soil 1st rate

T. 24 N.

chains

N. bet'n Secs 7 & 12
Va 14°25' E

40.00 Raise mound of earth 2½ ft high from pits 18×24×12 in deep for qr. sec. cor

80.00 Raise mound of earth 3 ft high from pits 18×24×12 in deep for drove cedar stake 2×2 in ×2 ft in South East pit for cor to secs 1. 6. 7 & 12

Land level soil 1st rate

between Ranges 49 & 50 W

N. between Secs. 1 & 6
Va 14°25' E.

40.00 Raise mound of earth 2½ ft high from pits 18×24×12 in deep for qr. Secs. cor

70.00 Dry bed of Snake Creek N.E.

73.75 " " " N.W.

78.40 Intersect 6th Standard Parallel N. 2.90 chains East of cor. to secs. 32 & 33. T. 25 N. Range 49 W. where I

Raise mound of earth 3 ft high from 3 pits 24×24×12 in deep & drove cedar post 3 in square 2½ ft. Long in South pit for Closing Corner to Towns 24 N. Rs 49 & 50 W. on South edge of dry bed of Snake river Course East

Land level soil 1st rate

Sept 15th 1877

T. 24 N. R. 49 W

General description

This Township is mostly Valley. Soil black sandy loam covered with a luxurious growth of Buffalo and Bluejoint grass - a great deal of hay has been cut in this Township and is now in Shock or Stack. The Snake River or creek crosses E through the N part of the Township is now dry but water can be obtained by digging 6 to 8 feet.

Township 21. N. between Rs. 50 & 51 W.

chains	
	From the corner to T. 21. on 5th Standard Parallel N. Ranges 50 & 51 W. Run North between Sections 31 & 36 Va 14° 10' E
40.00	Raise mound of earth 2½ ft high from pits 18 x 24 x 12 in deep for gr sec. cor
80.00	Raise mound of earth 3 ft high from pits 18 x 24 x 12 in deep drove cedar stake 2 x 2 x 2 ft in S.E. pit for cor to Secs 25, 30, 31 & 36.
	Land level soil Prairie Brnchs Buffalo grass

Township 21 N. between

chains	
	N. between Sections 25 & 30 Va 14° 10 E
40.00	Raise mound of earth 2½ ft high from pits 18 x 24 x 12 in deep for gr. sec cor
80.00	Raise mound of earth 3 ft high from pits 18 x 24 x 12 in deep drove Cedar post 2 x 2 in x 2 ft in S E pit for cor to Secs 19. 24. 25 & 30 Land level soil, Bunch Grass

Ranges 50 & 51 W.

chains	
	N. between Sections 19 & 24 Va 14° 10' E.
40.00	Raise mound of earth 2 ft high from pits 18 x 24 x 12 in deep for gr sec. cor
80.00	Set a Limestone 16 x 10 x 6 & made pits for cor to Secs 13. 18. 19 & 24 Land. Smooth rising to the north soil 2d rate

Township 71 N.

chains	
	N betn Sections 13 & 18
10.00	Limestone Bluff E on Va 14° 10 E
40.00	Raise mound of earth 2ft high from pits 18×24 × 12in deep for gr sec cor
80.00	Raise mound of earth 3ft high from pits 18×24× 12in deep & drive cedar post 2×2in × 2ft in S.E. pit for cor to Secs 7, 12 13 & 18 on top of bluff High rolling land & steep bluffs. Soil 2d rate good grass

Betn Ranges 50 & 51 W

chains	
	N betn Secs. 7 & 12 Va 14° 10 E
40.00	Raise mound of earth 2ft high from pits 18×24×12 in deep for gr Sec. cor
80.00	Raise mound of earth 3ft high from pits 18×24×12in deep drive a cedar post 2×2in ×2ft in S.E. pit for cor to Secs. 1. 6. 7 & 12 in bottom of a large wide Ravine South Land broken Soil 2d rate

T. 21 N. th Ranges 50 & 51 W.

chains

N btw Secs. 106
Va 14° 10' E.

40.00 Raise mound of earth 2ft high from pits 18 x 24 x 12 in deep for qr. sec cor

80.00 Raise mound of earth 3 ft high from pits 24 x 24 x 12 in deep drive Cedar post 3 x 3 x 2½ ft in S.E. pit for cor to Towns 21 & 22 N. Ranges 50 & 51 W. near top of Bluffs. the whole line in large Ravine South. Sand broken on both sides of line Soil 2d rate Good grass

Betw Tps. 21 & 22 N. R 50 W.

chains

1. From the cor to Tps. 21 & 22 N. Rs. 50 & 51 W. I run East on a random line between said Townships
Va 14° 10' E.
and at 5 miles 78 chains 7 links to a point 3.47 chs S. of cor to Townships 21 & 22 N. Rs. 49 & 50 West
The correction will therefore be
(126) 1.26 chs W and 5 chs N per mile and the true course will be
S. 89° 35' W.

Betn Ts. 21 & 22 N

Chains	
	S. 89° 35' West on true line between Secs. 1 & 36
	Var 14° 10' E
40.00	Raise mound of earth 2 ft high from pits 18 x 24 x 12 in deep for gr Sec cor
80.00	Raise mound of earth 3 ft high from pits 18 x 24 x 12 in deep down Cedar post 2 x 2 in x 2 ft in S E pit for cor to Secs 1. 2 35 & 36.
	Land rolling 2nd rate

Rs. 5 West

Chains	
	S. 89° 35' West on true line betn Secs. 2 & 35
	Var 14° 10' E
40.00	Raise mound of earth 2 ft high from pits 18 x 24 x 12 in deep for gr Sec cor
80.00	Raise mound of earth 3 ft high from pits 18 x 24 x 12 in deep down Cedar stake 2 x 2 in x 2 ft in S. E. pit for cor to Secs. 2. 3. 34 & 35.
	Land rolling 2nd rate

Between Ts. 21 & 22 N

chains	
	S. 89° 35' West on true line between Secs 33 & 34
	Va 14° 10' E.
40.00	Raise mound of earth 2 ft high from pits 18 x 24 x 12 in deep for gr. Sec. cor.
80.00	Raise mound of earth 3 ft high from pits 18 x 24 x 12 in deep drove cedar posts 2 x 2 in x 2 ft in S. E. pit for cor to Secs 33, 34, 33 & 34.
	Land rolling rocky 2d rate

Range 50 W.

chains	
	S. 89° 35' West on true line between Secs. 4 & 33.
	Va 14° 10' E
40.00	Raise mound of earth 2 ft high from pits 18 x 24 x 12 in deep for 1/4 Sec cor
80.00	Raise mound of earth 3 ft high from pits 18 x 24 x 12 in deep drove cedar posts 2 x 2 in x 2 ft in S. E. pit for cor to Secs 4, 5, 33 & 34.
	Land broken soil 2d rate

Between Ts 21. & 22 N

Range 50 W

chains
S. 89° 35' West on true line betn
Secs. 5 & 32
Va 14°70 E

40.00 Raise mound of earth 2ft
high from pits 18 x 24
x 12 in deep for qr sec
cor

80.00 Raise mound of earth 3ft
high from pits 18 x 24
x 12 in deep & drove Cedar
post 2 x 2 in x 2 ft in S.E.
pit for cor to Secs. 5.6
31 & 32

Land broken soil 2d rate.

S. 89 3/4 West on true line between Secs
6 & 31
Va 14° 10' E

40.00 Raise mound of earth 2ft high
from pits 18 x 24 x 12 in deep
for qr Sec. cor

78.74 The cor to Towns 21 & 22 N.
Ranges 50 & 51 W.
Land broken soil 2d rate
Sept 11th 1877

Ex Townships 21 & 22 N R. 50 W.

General Description

This Township is broken by Ravines draining South to the Platte River is excellent pasture land There are some Springs in Ravines only the South part is fit for agri; culture. good bunch & Buffalo grass

T. 22. N. Betn Rs. 50 & 51 W. 64

chains

From the cor to Ts. 21 & 22 N Ranges 50 & 51 W. I run N betn Secs. 31 & 36 Var 14° 30' E.

40.00 Raise mound of earth 2 ft high from pits 18 x 24 x 12 in deep for qr. Sec. cor

80.00 Raise mound of earth 2 ft high from pits 18 x 24 x 12 in deep # for cor to Secs. 25. 30. 31 & 36 on Stony ridge — Sand broken & rate

drive a cedar post 2 x 2 in x 2 ft in S. E. pit

Town. 22 N. between

chains	
	N bet^{n} Secs. 25 & 30 Va 14° 30 E
40.00	Raise mound of earth 2ft high from pits 18 x 24 x 12in deep for qr Sec cor^{s}
80.00	Raise mound of earth 3ft high from pits 18 x 24 x 12in deep drive Cedar post 2 x 2in 2ft in S. E. pit for cor^{s} to Secs. 19. 24. 25 & 30 a pool of water 1.50 chs E of this cor. 150 long 75 lks wide comes from Spring Land rolling 2d rate.

Ranges 50 & 51 W.

chs.	
	N. bet^{n} Secs. 19 & 24 Va 14° 30' E.
40.00	Raise mound of earth 2 ft high from pits 18 x 24 x 12in deep for qr sec. cor.
20.00	Enter high gently rolling prairie
80.00	Raise mound of earth 3ft high from pits 18 x 24 x 12in deep for cor^{s} to Secs. 13. 18. 19 & 24. drove a Cedar post 2 x 2in x 2ft in S. E. pit.
	Land 1st broken balance gently rolling soil good 2d rate

T. 22 N between Ranges 50 & 51 W.

chains	
	N betn Secs. 13 & 18 Va 14° 30' E
20.00	Indian trail N. E & S W.
40.00	Raise mound of earth 2ft high from pits 18 x 24 x 12 in deep for 1/4 Sec cor
80.00	Raise mound of earth 3ft high from pits 18 x 24 x 12 in deep for cor drove cedar post 2 x 2 in x 2ft in S.E. pit for cor to secs. 7, 12 13 & 18
	Land rolling 2d rate

chains	
	N between Secs 7 & 12 Va 14° 30' E.
40.00	Raise mound of earth 2ft high from pits 18 x 24 x 12 in deep for 1/4 Sec cor
80.00	Raise mound of earth 3ft high from pits 18 x 24 x 12 in deep drove Cedar post 2 x 2 in x 2ft in S.E. pit for cor to Secs 1. 6. 7 & 12
	1st 1/2 mile level Soil good 2d rate balance rolling Sandy 2d rate.

Township 22 N. betw Rs. 50 & 51 W

chains

N. betw Secs. 1 & 6
Va 14° 30' E

40.00 Raise mound of earth 2 ft high from pits 18 x 24 x 12 in deep for gr Sec cor and Enter level prairie s

80.00 Raise mound of earth 3 ft high from pits 24 x 24 x 12 in deep drove cedar post 3 x 3 in x 2½ ft in S E. pit for cor to Towns 22 & 23 N. Ranges 50 & 51 W. ¼ mile sandy 3d rate 2 half level soil good 2d rate

Between Townships 22 & 23 N. R 51 W.

chains

From the corner to Ts. 22 & 23 N Ranges 50 & 51 W I run East on random line between said Townships
Va 14° 30' E
and at ~~8~~ 5 miles 77 chains 80 links to a point 2.75 lks S. of cor to Ts 22 & 23 N. Rs. 49 & 50 W.
The correction will therefore be 2 chs 20 lks W & 46 lks N. per mile and the true course
S. 89° ~~30~~ 40' W.

Between Townships 22 & 23 N

chains	
	S. 89° ~~27~~ 40' West on true line bet Secs 1 & 36
	Va 14° 30' E
40.00	Raise mound of earth 2ft high from pits 18×24×12 in deep - for gr. Sec. cor
80.00	Raise mound of earth 3 ft high from pits 18×24×12 in deep drove cedar post 2×2 in × 2ft in S. E. pit for cor to Secs 1. 2. 35 & 36
	Land level soil 2d rate

Range 50 W

chains	
	S. 89° ~~37~~ 40' W. on true line between Secs 2 & 35
	Va 14° 30' E
40.00	Raise mound of earth 2ft high from pits 18×24×12in deep for gr. Sec. cor
60.00	To foot of sand hill
80.00	Raise mound of earth 3ft high from pits 18×24×12in deep drove a Cedar post 2×2 in × 3ft in S.E. pit for cor to Secs. 2. 3. 34 & 35.
	1st 3/4 level soil 2d rate balance sandy 3d rate

Between Ts. 22 & 23 N.

Range 50 W.

chains
S. 89° 37' W on true line betn Secs
40
3 & 34

Va 14° 30' E

40.00 Raise mound of earth 2 feet high from pits 18 x 24 x 12 in deep for qr. sec. cor

60.00 ~~To foot of sand hill~~ & enter rolling sand

80.00 Raise mound of earth 3 ft high from pits 18 x 24 x 12 in deep for cor to Secs. 3. 4. 33 & 34 pt 3/4 # Sandy 3d rate balance rolling good 2d rate

Drove cedar post 2 x 2 in x 2 ft in S. E. pit.

chains
S. 89° 37' W on true line betn Secs
40
4 & 33

Va 14° 30' E.

40.00 Raise mound of earth 2 ft high from pits 18 x 24 x 12 in deep for qr. sec. cor

80.00 Raise mound of earth 3 ft high from pits 18 x 24 x 12 in deep drove cedar stake 2 x 2 in x 2 ft in S. E pit for cor # Secs. 4. 5, 32 & 33. Land rolling 2d rate

Betn Ts 22 & 23 N

Ranges 5 & 6 W.

Chains 40' S. 89° 27' W. on true line betn Secs 5 & 32

Va 14° 30' E

40.00 Raise mound of earth 2 ft high from pits 18 x 24 x 12 in deep for qr. sec. cor

60.00 Enter level & leave sandy rolling prairie

80.00 Raise Mound of earth 2½ ft high from pits 18 x 24 x 12 in deep & drive Cedar post 2 x 2 in x 24 in 1/2 in Sqr for cor to Secs. 5. 6. 31 & 32

Land 3/4 Sandy 2d rate balance level good 2d rate.

Ranges 5 & 6 W.

Chains 40' S. 89° 27' W. on true line betn Secs 6 & 31

Va 14° 30' E.

40.00 Raise mound of earth 2 ft high from pits 18 x 24 x 12 in deep for qr. sec. cor

77.80 To cor to Towns. 22 & 23 N Ranges 5 & 6 W.

Land level soil 2d rate.

Sept 12th 1877

Bet Ts. 72 & 73 N Range 50 W.

chains

General Description

There is some good agricultural land in this Township - mostly in the N.W. & centre. balance sandy 2d rate soil producing good grass. Water can be obtained in the Valleys at a depth of from 6 to 10 feet

50 & 51 W

E St

ch

Township 23 N. bet^n Ranges 50 & 51 W

chains

From the cor to Townships 22 & 23 N.
Ranges 50 & 51 W. I run
North between Secs. 31 & 36
Va 14° 30' E

40.00 Raise mound of earth 2 ft high
from pits 18 x 24 x 12 in deep
for gr. sec. cor.

80.00 Raise mound of earth 2 ft high
from pits 18 x 24 x 12 in
deep ~~with~~ drive cedar stake -
2 x 2 in x 2 ft long for S.E.
pit for cor to Secs. 25. 30. 31 & 36

Land level soil good 2^d rate

T. 23. N. Between

chains	
	N. bet'n Secs. 25 & 30 Va 11° 30' E
40.00	Raise mound of earth 2 ft high from pits 18 x 24 x 12 in deep for gr. sec. cor
50.00	To foot of sandy hills
80.00	Raise mound of earth 3 ft high from pits 18 x 24 x 12 in deep drove a Cedar stake 2 x 2 in x 2 ft long S in S.E. pit for cor to Secs. 19. 24. 25 & 30.
	Sand level except 10 chs soil 2d rate

Ranges 50 & 51 W

chains	
	N. bet'n Secs 19 & 24 Va 11° 30' E
40.00	Raise mound of earth 2 ft high from pits 18 x 24 x 12 in deep for gr. sec. cor
80.00	Raise mound of earth 3 ft high from pits 18 x 24 x 12 in deep drove Cedar stake 2 x 2 in x 2 ft long in S.E. pit for cor to Secs. 13. 18. 19 & 24
	Sandy Knolls soil 3d rate

T. 23 N. Between Ranges 50 & 51 W

chains	
	N betn Secs 13 & 18 Va 14° 30' E
40.00	Raise mound of earth 2 ft high from pits 18 x 24 x 12 in deep for gr sec. cor in a small Valley
80.00	Raise mound of earth 3 ft high from pits 18 x 24 x 12 in deep drove a cedar stake 2 x 2 in x 2 ft in S.E. pit for cor & Secs. 7. 12. 13 & 18 Land sandy rolling 2d rate water within 2 or 3 feet of surface in Valley

chains	
	N. between Secs 7 & 12 Va 14° 30' E.
40.00	Raise mound of earth 2 ft high from pits 18 x 24 x 12 in deep for gr. Sec. cor
80.00	Raise Mound of earth 3 feet high from pits 18 x 24 x 12 in deep drove cedar stake 2 x 2 in x 2 ft in South East pit for cor to Secs. 1. 6. 7 & 12 Land rolling sandy 2d rate

79

T. 23. N. betw Ranges 50 & 51 W

chains

North between Secs. 1 & 6
Va 14° 30' E

40.00 Raise mound of earth 2ft high from pits 18 x 24 x 12 in deep for qr Sec. cor

80.00 Raise mound of earth 3ft high from pits 18 x 24 x 12 in deep drove cedar stake 3 x 3 in x 2½ ft in S.E. pit for cor to Towns. 23 & 24 N Ranges 50 & 51. W.

Land rolling sandy & rocky

Between Towns. 23 & 24 N. Rangs 50 & 51 W.

chains

From the cor to Townships 23 & 24 N. Ranges 50 & 51 W. Surv. East on a random line between said Townships
Va. 15° 00' E.

And at 5 miles 79 chains 90 lks to a point 2.96 chs S. of cor to Tps. 23 & 24 N. Rangs 49 & 50 W
The correction will therefore be 10 lks W x 49 3/3 lks. North five miles and the true course
S. 89° 39' W.

Between Townships 23 & 24 N. R. 50 W

chains

S. 89° 39' West on true line betn Secs. 1 & 36

Va 15° 00' E

40.00 Raise mound of earth 2 ft high from pits 18 x 24 x 12 deep for qr Sec. cor

80.00 Raise mound of earth 3 ft high from pits 18 x 24 x 12 in deep. drive cedar post 2 x 2½ in 2 ft in S. E. pit for cor to Secs 1. 2. 35 & 36

Land hilly sandy 3d rate

chains

S 89° 39' W on true line betn Secs 2 & 35,

Va. 15° E.

40.00 Raise mound of earth 2 ft high from pits 18 x 24 x 12 in deep for qr. Sec cor

80.00 Raise mound of earth 3 ft high from pits 18 x 24 x 12 in deep drive cedar stake 2 x 2 in x 2 ft in S. E. pit for cor to Secs 2. 3. 34 & 35.

Land hilly Sandy poor 2d rate

Betn Ts 23 & 24 N. Range 50 W.

chains		chains	
	S. 89 39' W on true line betn Secs. 30 & 34		S. 89 39' W on true line betn Secs 4 & 33
	Va 15° E		Va 15° E.
40.00	Raise mound of earth 2ft high from pits 18 x 24 x 12 in deep for gr Sec. Cor	40.00	Raise mound of earth 2ft high from pits 18 x 24 x 12 in deep for gr. Sec. Cor
60.00	Road from Sidney to Spotted Tail agency. (Camp Sheridan) N & S. & Cross Sandy hills	80.00	Raise mound of earth 3ft high from pits 18 x 24 x 12 in deep for drove Cedar stake 2 x 2 in x 2ft in S. E pit for cor to Secs. 4. 5. 32 & 33.
80.00	Raise mound of earth 3ft high from pits 18 x 24 x 12 in deep drove Cedar stake 2 x 2 in x 2ft in S. E pit for cor to Secs. 3. 4. 33 & 34		Land Rolling 1st rate good for agriculture.
	Land sandy 2nd rate except last qr. 1st rate.		

Between Ts. 23 & 24 N Ranges 5 0 W.

chains
S. 89° 39' W on true line bet'n Secs. 5 & 32
Var 15° E

40.00 Road from Sidney to Black Hills N.E. & S.W. and in road

Raise mound of earth 2ft high from pits 18 x 24 x 12 in dep for ¼ Sec. cor.

80.00 Raise mound of earth 3ft high from pits 18 x 24 x 12 in dep drove cedar post 2 x 2 in x 2ft in S.E. pit for cor to Secs 5. 6. 31 & 32 on E side of hill

150 chs South of cor a Buffalo Wallow now dry

Land rolling 2d rate

chs
S. 89° 39' W on true line between Secs. 6 & 31.
Var 15° E

40.00 Raise mound of earth 2ft high from pits 18 x 24 x 12 in dep for qr. Sec cor

79.90 The cor. to Townships 23 & 24 N. Ranges 50 & 51 W.

Land rolling 2d rate

Sept 13th 1877

79

Between Ts 23 & 24 N. R. 50 W

General Description

The whole of this Township except Sandy hills 3 miles long and one mile wide in S. E cor of Town is excellent grazing Country & good for small grain Snake Creek runs in an easterly direction about one mile south of 6th Standard Parallel

Township 24 N. Between Rs. 50 & 51 W

chs.

Fr cor to Ts. 23 & 24 N. Rs. 50 & 51 W. Drun North between Secs. 31 & 36 Va 14° 30' E

40.00 Raise mound of earth 2 ft high from pits 18 x 24 x 12 in deep for gr Sec cor on side of ~~Sand hill~~ Mound

80.00 Raise mound of earth 3 ft high from pits 18 x 24 x 12 in deep Scribed cedar stake 2 x 2 in x 2 ft in S. E. pit for cor to Secs. ~~25~~ 30. 31 & 36.

Sand Sandy Knolls 3d rate

Township 24 N.

chains	
	North betn Secs- 25 & 30 Va 14°30' E
20.00	Leave Sandy Knolls & Enter Level prairie
40.00	Raise mound of earth 2ft high from pits 18x24x12 in deep for gr. Sec cor
80.00	Raise mound of earth 3ft high from pits 18x24x12 in deep drove cedar stake 2x2 in x 2ft in S. E pit for cor to Secs. 19. 24. 25 & 30
At 12 Chs. found water by digging 7½ ft. Land level soil 1st rate. produces rank growth of Buffalo & Blue joint grass	

Betn Ranges 50 & 51 W.

chs	
	N. betn Secs 19 & 24 Va 14°30' E
27.00	Indian trail NE & SW
40.00	Raise mound of earth 2ft high from pits 18x24x12 in deep for gr Sec cor
80.00	Raise mound of earth 3ft high from pits 18x24x12 in deep for cor to Secs. 13. 18 19 & 24.
*	Land Excellent level prairie will produce Small grain
*	drove cedar stake 2x2 in 2ft in S.E. pit

T. 24 N. between

Ranges 50 & 51 W

chs	
	N. betn Secs. 13 & 18
15.80	Snake River 15 ll wide Va 14°30' E East
40.00	Raise mound of earth 2ft high from pits 18 x 24 x 12 in deep for gr. sec. cor.
8.00	Raise mound of earth 3ft high from pits 18 x 24 x 12 in deep drove cedar post 2 x 2 in x 2ft in S.E. pit for cor. to Secs. 7, 12, 13 & 18
	Land level good for tillage or grazing.

chs	
	N. betn Secs. 7 & 12 Va 14°30' E
40.00	Raise mound of earth 2ft high from pits 18 x 24 x 12 in deep for gr. sec. cor.
46.00	Trail (Indian) N.W. & S.E.
80.00	Raise mound of earth 3ft high from pits 18 x 24 x 12 in deep drove cedar stake 2 x 2 in x 2ft in S.E. pit for cor. to Secs. 1, 6, 7 & 12
	Land Excellent agricultural land

79

T. 24 N Ranges 50 & 51 W

N. Lat^n Secs 106

Va. 14° 30' E

40.00 Raise mound of earth 2 ft high from pits 18 x 24 x 12 in depth for 9 sec cor

78.50 Intersect 6th Standard Parallel 6.60 chs E of cor to Secs. 32 & 33, T. 25 N. R 50 W

Where S.

Raise mound of earth 2 3/4 ft high from pits 18 x 24 x 12 in depth & drove a cedar stake 3 x 3 in 2 1/2 ft in South pit for closing cor to Town 24 N Ranges 50 & 51 W; & secs. 106,

Land level & soil 1st rate

Sept 14th 1877

General Description

This Township is specially adapted to raising of small grain and grazing. The soil is a black sandy loam, produces a luxuriant growth of Buffalo and Blue Joint Grass. Hundreds of tons of hay have been cut in this Township. The Snake River runs through this Township in an easterly direction. The extreme southern portion of the Town is only fit for grazing.

Township 21. N. Between

chains	
	From the corner to Townships Ranges 51 & 52 W. 21 N. on 5th Standard Parl N. 1 mn
	North between Secs. 31 & 36 Va 14° 30' E
40.00	Raise mound of earth 2ft high from pits 18 x 24 x 12 in deep for qr. Sec. cor
80.00	Raise mound of earth 3ft high from pits 18 x 24 x 12 in deep for cor to Secs. 25 30. 31 & 36. 4 drive cedar post 2 x 2 x 2ft in S.E. pit
	Land level prairie soil 1st rate

Ranges 51 & 52 W.

chains	
	N. between Secs. 25 & 30 Va 14° 30' E
40.00	Raise mound of earth 2ft high from pits 18 x 24 x 12 in deep for qr Sec. cor
80.00	Raise mound of earth 3 ft high from pits 18 x 24 x 12 in deep ~~for cor to~~ 4 drive cedar Stake 2 x 2" x 2ft in S.E. pit for cor to Secs. 19. 24. 25 & 30.
	Land level soil 1st rate

79

ch

T. 21 N. btwn Ranges 51 & 52

chains	
	N btn Secs. 19 & 24 Va 14° 30' E
40.00	Raise mound of earth 2ft high from pits 18 x 24 x 12 in deep for qr Sec. cor
80.00	Raise mound of earth 3ft high from pits 18 x 24 x 12 in deep # for cor to Secs. 13. 18. 19 & 24 Land level soil 1st rate
	# drive Cedar post 2 x 2 in x 2ft in S.E. pit

chs	
	N btn Secs 13 & 18 Va 14° 30' E
40.00	Raise mound of earth 2ft high from pits 18 x 24 x 12 in deep for qr Sec. cor
80.00	Raise mound of earth 3 ft high from pits 18 x 24 x 12 in deep drive cedar stake 2 x 2 in x 2 ft in S. E. pit for cor to Secs 7. 12. 13 & 18 Land smooth Bottom soil 1st rate

79

T. 21 N Between

Ranges 51 & 52 W

chs		chs	
	N betw Secs. 7 & 12 Va 14°30 E		N betw Secs 1 & 6 Va 14°30' E
40.00	Raise mound of earth 2ft high from pits 18 x 24 x 12in deep for gr. sec cor	40.00	Raise mound of earth 2ft high from pits 18 x 24 x 12in deep for gr Sec. cor
80.00	Raise mound of earth 3ft high from pits 18 x 24 x 12in deep pl on or drive Cedar post 2 x 2in x 2ft for cor to Secs. 1. 6. 7 & 12. Land smooth prairie soil 2d rate	80.00	Raise mound of earth 3ft high from pits 24 x 24 x 12in deep drive Cedar stake 3 x 3in x 2½ ft 8 in S. E. pit for cor to Tps 21 & 22. R. 51 & 52 W. Land rolling prairie 2d rate

79

Bdry Ts. 21 & 22 N

chs

From the cor to Ts. 21 & 22 N
Rs. 51 & 52 W Inm
East on a random line betn
said Townships
Var 14° 45' E

and at 6 Miles 3 chs 23 lks to a point 2 chs 70 lks S of cor to Ts. 21 & 22 N Rs. 51 & 52 W.

The correction will therefore be 3. 23 chs E x 45 x lks N. per mile and the true course
S 89° 41' W

Range 51 W.

chs

S 89° 41' West on true line between Secs. 1 & 36
Var 14° 45' E

40.00 Raise mound of earth 2 ft high from pits 18 x 24 x 12 in deep for prsec cor

80.00 Raise mound of earth 3 ft high from pits 18 x 24 x 12 in deep drive Cedar post 2 x 2 in x 2 ft in S E pit for cor to secs 1. 2. 35 & 36
Land Bluffy 2d rate

79

Between Townships 21 + 22

N. Range 5 W.

S. 89° 24' West on true line bet Sec. 2 + 35

Va. 14° 45' E

35.00 Black Hills Road from Sidney S.E.

40.00 Raise mound of earth 2 ft high from pits 18 x 24 x 12 in. deep for gr sec. cor

42.00 Dry run bed of Red Willow Cr. 2 chs wide S.W.

60.50 Dry run bet of Red Willow Cr. 4 chs wide South

80.00 Raise mound of earth 3 ft high from pits 18 x 24 x 12 in deep from Adarbark 2 x 2 in x 2 ft in S.E. pit for cor to Secs. 2. 3. 34 + 35

Sandrolling 2d rate

S. 89° 24' W on true line between Sec. 3 + 34

Va 14° 45' E.

40.00 Raise mound of earth 2 ft high from pits 18 x 24 x 12 in. deep for gr sec. cor

60.00 Foot of Bluff N + S.

80.00 Raise mound of earth 3 ft high from pits 18 x 24 x 12 in deep from cedar post 2 x 2 x 2 ft in S.E. pit for cor to Secs. 3. 4. 33 + 34

Sandrolling 2d rate

79

Between Tps. 21 + 22 N

Range 51 W.

chs

S 89° 41 W on true line betn Secs 4 + 33

Va. 14° 40' E

40.00 Raise mound of earth 2 ft high from pits 18 x 24 x 12 in deep for gr Sec cor

72.00 Red Willow Creek 4 rods wide

80.00 Raise mound of earth 3 ft high from pits 18 x 24 x 12 in deep for cor to Secs. 4. 5. 32 + 33 + drove cedar post 2 x 2 x 2 ft. in S.E. pit

Land gently rolling good for agriculture

chs

S 89° 41 W on true line betn Secs. 5 + 32

Va 14° 40 E

40.00 Raise mound of earth 2 ft high from pits 18 x 24 x 12 in deep for 1/4 Sec. cor

60.00 Foot of Bluffs N & S.

80.00 Raise mound of earth 3 ft high from pits 18 x 24 x 12 in deep drove cedar stake 2 x 2 in x 2 ft in S E pit for cor to Secs. 5. 6. 31 + 32

Land 1st 3/4 gently rolling 2nd Bale Balance Bluffy & Bale

79

Dist No. Ts. 21 & 22 N

Range 5 1 W.

chs

S. 89 41' West on true line betw Secs. 6 & 31

Va 14 40' E

40.00 Foot of Bluff bear Bluffs N & S & Raise mound of earth 2 ft high from pits 18 x 18 x 12 in deep for gr Sec cor

83.23 Do cor to Ts. 21 & 22 N. Rs 51 & 52 W.

Land gently rolling 2d rate

Sept 15th 1877

chs

General Description

This Township has a series of low hills on the E. W. & S sides - has a number of living springs of good water extending N & S through the middle of the Township. Red Will river creek runs through the Town - considerable agricultural land and excellent for grazing purposes

79

T. 22 N. Betn

chs	
	From the cor to Towns 21 & 22 N Rs. 51 & 52 W. Dmn N betn Secs. 31 & 36 Va 14° 40' E
40.00	Raise mound of earth 2 ft high from pits 18 x 24 x 12 in deep for gr sec. cor.
80.00	To foot of Bluffs E & W & Beds Limestone 18 x 8 x 6 in made pits 18 x 24 x 12 in deep for cor to Secs. 25 & 30 31 & 36.
	Land gently rolling soil 2d rate

Ranges 51 & 52 W

chs	
	N. between Secs. 25 & 30. Va 14° 40' E
40.00	Raise mound of earth 2 ft high from pits 18 x 24 x 12 in deep for gr. Sec. cor.
80.00	Raise mound of earth 2 ft high from pits 18 x 24 x 12 in deep & drove Cedar stake in S.E. pit for cor to Secs. 19, 24, 25 & 30.
	Land broken 2d rate

79

T. 22 N. Between

chs	
	N. bet^n Secs. 19 & 24 Va 14°40' E
40.00	Raise mound of earth 2ft high from pits 18x24x12 in deep for gr. Sec. cor
80.00	Raise mound of earth 2ft high from pits 18x24x12in deep & drove cedar post 7x2in x2ft in S.E. pit for Cor't Secs 13, 18, 19 & 24
	Land broken soil 3d rate

Ranges 51 & 52 W

chs	
	N. bet^n Secs. 13 & 18 Va 14°40' E
40.00	Set a Limestone 16x8x6 & made pits 15x24x12in deep for gr Sec. cor^l
80.00	Set a Limestone 30x8x5. & made pits 18x24x12in deep for cor to Secs. 7, 12 13 & 18.
	Land broken soil 3d rate

T. 22 N. Ranges

chs

N. betn Secs. 7 & 12
Va 14° 40' E

40.00 Raise mound of earth 2 ft high from pits 18 x 20 x 12 in deep for gr Sec cor

80.00 Set a Limestone 20 x 5 x 4 & make pits 18 x 20 x 12 in deep for cor to Secs. 1. 6 7 & 12 3 offs East of a high rocky cliff.
Land broken 3d rate

Ranges. 51 & 52 W

chs

N. betn Secs 1 & 6
Va 14° 40' E

40.00 Raise a mound of stones around a marked stone, for gr Sec cor. impossible to make pits,

80.00 Raise mound of earth 3 ft high from pits 18 x 24 x 12 in deep over cedar post 2 x 2 x 2½ ft long in SE. pit for cor to ~~Secs~~ ~~1. 6. 31 & 36~~. T. 22 & 23 N Rs 51 & 52 W. on side of Rocky Cañon on N.E. slope
Land broken 3d rate.

Between Towns 22 & 23 N

Range 51 W.

chs

From the cor to Towns 22 & 23 N
Ranges 51 & 52 W I run
East on a random line between
said Townships
Va 15°10' E.
and at 6 miles 1 chs 06 lks
to a point 60. links South of
cor to Towns 22. & 23 N. Rs
50 & 51 W.
The correction will therefore be
10 lks N. & ~~9~~ 106 lks ~~W~~ E. per mile of
the true course
S. 89°56' W.

chs

S. 89°56' W on random line betw Secs. 1 & 36
Va 14.50 E

40.00 Raise mound of earth 2 ft high
from pits 18 x 24 x 12 in deep
for gr. Sec. cor

80.00 Raise mound of earth 2 ft high
from pits 18 x 24 x 12 in deep
down Cedar post 4 x 2 in x 2 ft in
S.E. pit for cor to Secs 1. 2. 35 & 36
Land gently rolling soil 2d rate

121

Betw Ts. 22 & 23 N

Chs	
1 89°56'	West on true line betw Secs 2 & 35.
	Va 14°30 E
40.00	Road Black Hills N & S. and Raised mound of earth 2ft high from pits 18 x 24 x 12 in deep for gr. Sec. cor
80.00	Raise mound of earth 3ft high from pits 18 x 24 x 12 in deep & drove Cedar Stake 2 x 2 in x 2ft in S. E. pit for cor to Secs 2. 3. 34 & 35
	Land gently rolling and 2d rate.

Range 5 W.

Chs	
1. 89°56	West on true line between Secs 3 & 34
	Va 14°30' E
40.00	Black Hills road N & S and raise mound of earth 2ft high from pits 18 x 24 x 12 in deep for gr Sec cor.
80.00	Raise mound of earth 3ft high from pits 18 x 24 x 12 in deep & drove cedar stake 2 x 2 in x 2ft in S.E. pit for cor to Secs. 3, 4, 33 & 34.
	Springs 1/2 mile South of line gently rolling prairie good grass

Between Ts. 22 & 23 N

Range 51 W

	S. 89° 56' West on true line bet Secs 4 & 33. Va 14° 30' E
14.00	Road N & S.
4.00	Raise mound of earth 2 ft high from pits 18 x 24 x 12 in deep for gr sec cor
8.00	Raise mound of earth 2 ft high from pits 18 x 24 x 12 in deep drove cedar stake 2 x 2 in x 2 ft in S.E. pit for cor. to Secs. 4 5, 32 & 33
	Land gently rolling good Pasturage

	S. 89° 56' W on true line between Secs 5 & 32. Va 14° 30' E.
4.00	Raise mound of earth 2 ft high from pits 18 x 24 x 12 in deep for gr sec. cor
8.00	Raise mound of earth 2 ft high from pits 18 x 24 x 12 in deep drove cedar stake 2 x 2 in x 2 ft in S. E pit for cor to Secs. 5. 6. 31 & 32
	Land rolling 2 rate.

Between Towns 22 & 23 N

Range 5 1 W.

chs		chs	
	S. 89° 58' W on true line betn Secs 6 & 31. Va 14°30' E		General Description This Township is quite level and fair 1st & 2d class soil adapted to agriculture & stock raising. plenty of living springs furnishing good water
40.00	Enter Bluffs		
	raise mound of earth 2 ft high from pits 18 x 24 x 2 in deep for qr. sec. cor.		
81.06	The cor to Towns 22 & 23 N Ranges 5 & 6 W. Land Broken 2d rate Sept 16th 1877		

T. 23 N. Between

chs	
	From the cor to Tps. 22 & 23 N Ranges 51 & 52 W & run N. bet secs. 31 & 36. Va 14°40' E
4.00	Raise mound of earth 2ft high from pits 18 x 24 x 12 in deep for gr. sec cor
8.00	Raise mound of earth 3 ft high from pits 18 x 24 x 12 in deep drove cedar post 2 x 2 in x 2 ft in S. E. pit for cor to secs 25. 30. 31 & 36.
	Land rolling 2d rate

Ranges 51 & 52 W.

chs	
	N between Secs. 25 & 30 Va 14°40 E
4.00	Raise mound of earth 2ft high from pits 18 x 24 x 12 in deep for gr. sec. cor
8.00	Raise mound of earth 3ft high from pits 18 x 24 x 12 in deep drove cedar post 2 x 2 in x 2ft in S. E. pit for cor to Secs. 19 24, 25 & 30
	Land rolling Prairie 2d rate

Town 23 N. Rgs

chs

N. between Secs 19 & 24
Va 14° 40 E

40.00 Raise mound of earth 2 ft high from pits 18 x 24 x 12 in deep for gr. Sec. cor

80.00 Raise mound of earth 3 ft high from pits 18 x 24 x 12 in deep for cor to secs. drove cedar post 2 x 2 in x 2 ft in S. E. pit for cor to Secs. 13. 18. 19 & 24

Land rolling prairie soil 2d rate

Ranges 51 & 52 W.

chs

N between Secs. 13 & 18
Va 14° 40 E.

40.00 Raise mound of earth 2 ft high from pits 18 x 24 x 12 in deep for gr. sec. cor

80.00 Raise mound of earth 3 ft high from pits 18 x 24 x 12 in deep drove cedar post 2 x 2 in x 2 ft in S. E pit for cor to Secs. 7, 12, 13 & 18

Land rolling 2d rate

Township 23. N. Betw

chs	
	N betw Secs. 7 & 12 Va 14° 40' E
40.00	Raise mound of earth 2ft high from pits 18 x 24 x 12 in deep forgr. sec. cor.
80.00	Raise mound of earth 3ft high from pits 18 x 24 x 12 in deep drove cedar post 2 x 2 in x 2 ft in S. E. pit for cor to Secs. 1. 6. 7 & 12 Land rolling 2d rate

Ranges 51 & 52 W

chs	
	N between Secs. 1 & 6 Va 14° 40' E.
40.00	Raise mound of earth 2ft high from pits 18 x 24 x 12 in deep forgr. sec. cor &
80.00	Raise a mound of earth 2ft high from pits. 24 x 24 x 12 in deep drove cedar post 3 x 3 in x 2½ feet in S. E. pit for cor to Towns. 23 & 24 N. Ranges 51 & 52 W. Land rolling 2nd rate

Between Towns 23 & 24

chs

From the cor to Towns 23 & 24 N.
North Ranges 51 & 52 W
Run
East on a N and S line between
said Townships
Va 14°50' E
and at 5 miles 79 chs 90 lks
to a point 296 lks South
of cor to Twns 23 & 24 N. Rs
~~49~~ 50 & 51 W.
The correction will therefore be
10 lks W to 49 & 1/3 lks W per mile
and the true course
S. 89° 39' W

N. Range 51. W.

chs

S 89 39' West on true line between
Secs. 1 & 36
Va 14° ~~30~~ 50' E

40.00 Raise mound of earth 2 ft high
from pits 18 x 24 x 12 in deep
for cor sec. cor

80.00 Raise mound of earth 3 ft high
from pits 18 x 24 x 12 in deep
drive cedar post 2 x 2 in x 2 ft
in S. E. pit for cor to Secs
1. 2. 35 & 36.
Land sandy 3d rate

Between Ts. 23 & 24 N

Range 51 W.

chs		chs	
	S. 89° 39' W on true line betn Secs 2 & 35. Va 14° 50' E		S. 89° 39' W on true line betn Secs 3 & 34. Va 14° 50' E
40.00	Raise mound of earth 2 ft high from pits 18 x 24 x 12 in deep for qr. Sec cor	40.00	Raise mound of earth 2 ft high from pits 18 x 24 x 12 in deep for qr Sec. cor
80.00	Raise mound of earth 3 ft high from pits 18 x 24 x 12 in deep & drive cedar post 2 x 2 in 3 ft in S. E. pit for cor to Secs. 2. 3. 34 & 35 Land sandy 3d rate	60.00	Road from Sidney to Spotted Tail agency N & S.
		80.00	Raise mound of earth 3 ft high from pits 18 x 24 x 12 in deep drive Cedar post 2 x 2 in x 3 ft in S.E. pit for cor to Secs 3. 4. 33 & 34. & have sand hills Land sandy 3d rate,

Betn Ts. 23 & 24 N.

chs

S. 89° 39' W on true line betn Secs 4 & 33

Va 14° 30' E

40.00		Raise mound of earth 2 ft high from pits 18 x 24 x 12 in deep for qr sec. cor
80.00		Raise mound of earth 3 ft high from pits 18 x 24 x 12 in deep drove cedar post 2 x 2 in x 2 ft. in S. E. pit for corb Secs. 4. 5. 32 & 33
		Sand rolling Prairie soil 1st rate

Range 5 W.

chs

S. 89° 39' W on true line betn Secs 5 & 32

Va 14° 30' E.

40.00		Black Hills road from Sidney N.E. & S.W.
		Raise mound of earth 2 ft high from pits 18 x 24 x 12 in deep for qr sec. cor
80.00		Raise mound of earth 3 ft high from pits 18 x 24 x 12 in deep drove cedar post 2 x 2 x 2 ft in S.E. pit for corbs secs. 5. 6. 31 & 32 on E side of hill
	#	Found rolling prairie soil 1st rate
	+	Buffalo Wallow dug 150 chs S of cor.

Dett Ts. 23 & 24 N

chs

S. 89° 39' W on true line betw
Secs. 6 & 31.
Va 14° 50' E

46.00 Raise mound of earth 2 ft high
from pits 18 x 18 x 12 in deep
for gr. sec. cor.

79.90 The corrs Towns 23 & 24 N R 5
5 1/2 W.
Rolling Prairie Soil 1st rate
Sept. 17th 1877

Range 5 W

chs

General Description

This Township except SE.
cor 3 miles long and one
mile wide is adapted to
agriculture - good for small
grain. Snake creek runs in
an easterly direction about
one mile south of 6th Standard
Parallel N.
The Township is well adapted
for grazing purposes - furnish
Hundreds of Tons of good hay
and plenty of water in T. 24.

T. 24 N. R. 4 W.

chs	
	From the cor to Ts. 23 & 24 N. Rs. 5 & 52 W. Inter N. bet Sec. 31 & 36 Va 14° 40' E
40.00	Raise mound of earth 2 ft high from pits 18 x 24 x 12 in deep for gr. sec. cor
80.00	Raise mound of earth 3 ft high from pits 18 x 24 x 12 in deep drove cedar stake 2 x 2 in x 2 ft in S. E. pit for cor to Secs. 25. 30. 31 & 36. Land level prairie soil 1st rate

Ranges 51 & 52 W.

chs	
	N between Secs. 25 & 30 Va 14° 40' E
40.00	Raise mound of earth 2 ft high from pits 18 x 24 x 12 in deep for gr. Sec. cor
80.00	Raise mound of earth 3 ft high from pits 18 x 24 x 12 in deep drove cedar stake 2 x 2 in x 2 ft in S. E. pit for cor to Secs. 19. 24. 25 & 30. Land rolling prairie. some gravel & limestone soil good for fall wheat.

T. 24 N. Between Ranges 51 & 52 W

chs

N. between Secs. 19 & 24
Va 14° 40' E

40.00 Raise mound of earth 2 ft high from pits 18 x 24 x 12 in deep for qr. Sec. cor

80.00 Raise mound of earth 3 ft high from pits 18 x 24 x 12 in deep drove Cedar stake 2 x 2 in x 2 ft in S. E. pit for cor to Secs 13. 18. 19 & 24

Land rolling soil 1st rate some gravel & limestone

chs

N. between Secs 13 & 18
Va 14° 40' E

40.00 Raise mound of earth 2 ft high from pits 18 x 24 x 12 in deep for ¼ Sec. cor

80.00 Raise mound of earth 3 feet high from pits 18 x 24 x 12 in deep drove Cedar stake 2 x 2 x 2 ft in S. E. pit for cor to Secs. 7. 12 13 & 18

Land rolling soil 1st rate mixed with a little gravel

T. 24 N. Rs 5 1/2 & 52 W.

chs	
	N. betwn Secs. 7 & 12 Va 14° 40' E
40.00	Raise mound of earth 2ft high from pits 18 x 24 x 12 in deep for qr. sec. cor.
80.00	Raise mound of earth 3 ft high from pits 18 x 24 x 12 in deep, drive cedar stake 2 x 2 in. 2 ft in S.E. pits for cor ts Secs. 1. 6. 7 & 12.
	Land very gently rolling gravelly soil 1st rate. good for full wheat or grazing

chs	
	N. between Secs. 1 & 6 Va 14° 40' E.
40.00	Raise mound of earth 2ft high from pits 18 x 24 x 12 in deep for qr. sec. cor
44.85	To Slough marshy - E & W.
71.00	Snake River 30 links wide S.E.
78.85	Intersect 6th Standard Parallel N. 9.90 chs East of cor to Secs. 32 & 33. T. 25 N. Range 5 1/2 West where
	Raise mound of earth 3 ft high from pits 24 x 24 x 12 in deep drive cedar stake 3 x 3 in x 2 1/2 ft in South pit for Closing Cor to Secs. 1 & 6. Towns 24 N. Ranges 5 1/2 & 52 W.
	Land rolling prairie soil 1st rate.

Sept 18th 1877

General Description

chs

This Township is excellent for agricultural purposes or graz ing - Hundreds of tons of hay has been cut & stacked & find a market for the Black Hills route. The soil ~~is~~ in some parts is mixed with fine gravel but is excellent producing soil - grasses Buffalo & Blue joint - Snake Creek or River runs in an Easterly direction through this Township

Township 21. N bet^n Rs. 52 & 53 W

chs

From the cor to Ts. 21 & 22 N S. P. Rs. 52 & 53 W. Dum N. bet^n Dms. 31 & 32 Var 11° 21' E

39.40 To Slough of Platte River

40.00 Qr. Sec cor falls in Slough cannot be established

42.00 over Slough on South bank of Platte River where Raise mound of earth 2ft high from pit 2ft x 2ft x 12 in deep & drive charred stake 2 x 2 in x 2 ft for Meander cor on S & right bank of Platte River -

80.00 Cor to Secs. 25. 30. 31 & 36 Falls in River & cannot be established Sand bottom 1st rate.

T. 21. N. Between Ranges 52 & 53 W.

From point for cor to Secs. 25. 30. 31 & 36 & River

N. bet'n Secs. 25 & 30
Va 14° 21 E

chs	
6.80	N Bank of Platte River where Raise mound of earth 3 ft high from pit ~~X~~ 24 x 24 x 12 in deep drove cedar post 2 x 2" x 2 ft in pit for M. C to Secs. 25 & 30.
40.00	Raise mound of earth 2 ft high from pits 18 x 24 x 12 in deep for Sec. cor
80.00	Raise mound of earth 3 ft high from pits 18 x 24 x 12 in deep drove cedar post 2 x 2" x 2 ft in S.E. pit for cor to Secs. 19, 24, 25 & 30
	Land level prid 1st rate

N. bet'n Secs. 19 & 24
Va 14° 21' E.

chs	
19.60	Wagon road S. S. E
40.00	Raise mound of earth 2 ft high from pits 18 x 24 x 12 deep for Sec. cor
80.00	Raise mound of earth 3 ft high from pits 18 x 24 x 12 in deep drove cedar post 2 x 2" x 2 ft in S. E. pit for cor to Secs 13, 18, 19 & 24
	Land Bottom 1st rate

T. 21 N. Betn Ranges 52 & 53 W.

chs	N betn Secs. 13 & 18 Va 14° 21 E
40.00	Raise mound of earth 2ft high from pits 18 x 24 x 12 in deep for qr Sec. cor
43.60	Enter 2d Bottom E & W
80.00	Raise mound of earth 3ft high from pits 18 x 24 x 12in deep. drove cedar stake 2x2in x 2ft in S.E pit for cor to Secs. 7. 12. 13 & 18
	Land level Bottom soil 1st rate

chs	N betn Secs. 7 & 12 Va 14° 21 E
40.00	Raise mound of earth 2ft high from pits 18 x 24 x 12 in deep for qr. sec. cor.
80.00	Raise mound of earth 3ft high from pits 18 x 24 x 12in deep drove cedar stake 2x2in x 2ft in S.E. pit for cor to Secs. 1. 6. 7 & 12
	Land ascending North Smooth 2d rate

15 153

Town 21 N. Bet^n Ranges 52 + 53

chs		
	N. bet^n Secs. 1 + 6	
	Vab^s ½ E.	
4	40.00	Raise mound of earth 2 ft
		high from pits 18 × 24
		× 12 in deep for gr Sec. Cor
4	80.00	Raise mound of earth 3 ft
8		high from pits 24 × 24 × 12
		in deep drove cedar post
		3 × 3 × 2½ ft in S.E. pit for
		Cor^s Secs. 1. 6. 31 + 36
		To. 21 + 22 N. Rs 52 + 53 W.
		Land smooth ascending North
		Soil 2^d rate

chs

153

chs

Between Ts. 21 & 22 N. R 52 W

chs

From the cor to Ts. 21 & 22 N. Rs. 52 & 53 W. I run East on a rand on line between said Townships

15
Va ~~X~~ 9' E

and at 6 miles 2 chains 17 lks to a point 198 lks N of cor to Ts. 21 & 22 N. Rs. 51 & 52 W My correction will therefore be 2.17 chs E. and 33 lks South per mile and the true course

N. 89° 46' W.

Between Towns 21 & 22

chs
N. 89¼ W on true line between Secs. 1 & 36.
Va 14° 0' E

40.00 Raise mound of earth 2ft high from pits 18 x 24 x 12 in deep for gr Sec. cor
61.00 To Gravel ridge N.W.
8.00 Set a Limestone 16 x 8 x 5 and made pits 18 x 24 x 12 in dep ~~about pits~~ for cor to Secs 1. 2. 35 & 36
E ¾ Level 2° rate balance gravelly soil 3° rate.

N. R. 5 W

chs
N. 89¼ W on true line between Secs 2 & 35.
Va. 14° 0 E.

6.00 Leave gravel ridge N.W.
40.00 Raise mound of earth 2ft high from pits 18 x 24 x 12 in deep for Gr. Sec. cor
58.00 Drain course South
8.00 Raise mound of earth 2ft high from pits 18 x 24 x 12 in deep from Cedar post 2 x 2 in x 2 ft set in S.E. pit for cor to Secs. 2. 3. 34 & 35
Gently rolling soil poor 2° rate

Between Townships 21 & 22

chs.

N. 89 46' W on true line bet^n Secs 3 & 34

Va 14° 9 E

11 0.00 Raise mound of earth 2ft high from pits 18 x 2x x 12in deep for gr. Sec. cor

8 0.00 Raise mound of earth 3ft high from pits 18 x 2x x 12 in deep drove cedar stake 2 x 2in x 2ft in S. E. pit for cor to Secs. 3. 4. 33 & 34

Land gently rolling & rocky

N. R. 52 W.

chs

N. 89 46' W on true line between Secs 4 & 33

Va 14° 9 E.

11 0.00 Raise mound of earth 2ft high from pits 18 x 2x x 12in deep for gr Sec cor

8 0.00 Raise mound of earth 3ft high from pits 18 x 2x x 12in deep drove cedar stake 2x2 in x 2ft in SE. pit for cor to Secs 4. 5. 32 & 33.

Land gently rolling soil & rocky

Between Ts. 21 & 22 N

chs	
	N 89° 46' W on true line betw Secs 5 & 32
	Va 14° 9 E
14.00	Raise mound of earth 2 ft high from pits 18 x 24 x 12 in deep for gr. sec. cor
80.00	Raise mound of earth 2 ft high from pits 18 x 24 x 12 in deep drove cedar stake 2 x 2" x 2½ ft in S. E pit for cor to Secs. 5. 6. 31 & 32 Land rolling sandy 2d rate

Range 5 2 W.

chs	
	N. 89° 46' West on true line between Secs. 6 & 31.
	Va 14° 9 E.
14.00	Raise mound of earth 2 ft high from pits 18 x 24 x 12 in deep for gr sec. cor
82.17	The cor to Towns 21 & 22 N. Rs. 5 2 & 5 3 W. Land rolling 2d rate Sept 19th 1877

Between Ts. 21 & 22 N. R. 52 W

Secs.	General Description
	The South half of this Township is high gently rolling Sandy 2d rate soil The N ½ is broken by Ravines draining to the N Platte River. Some of the land is adapted to agriculture all good for grazing purposes
	turn to pg 168

Town. 22 N. between Rs. 52 & 53 W

Secs	
	N. bet'n Secs. 31 & 36 Va 14°30' E
40.00	Raise mound of earth 2 ft high from pits 18 × 24 × 12 in deep for gr. Sec. cor
80.00	Raise mound of earth 3 ft high from pits 18 × 24 × 12 in deep drove cedar post 2 × 2 in × 2 ft in S.E. pit for cor to Secs. 25. 30. 31 & 36.
	Land smooth ascending North ~~descending South~~ Soil sandy 2d rate Buffalo Grass

T. 22 N. Bet^n Ranges 5 & 5310

chains	N. betn Secs. 25 & 30 Va 14°30' E.
40.00	Raise mound of earth 2 ft high from pits 18 x 24 x 12 in deep for gr. secs. cor
80.00	Raise mound of earth 3 ft high from pits 18 x 24 x 12 in deep drove cedar stake 2 x 2 in x 2 ft in S.E. pit for cor to Secs 19. 24. 25 & 30.
	Land smooth prairie soil 2^d rate

chs	N betn Secs. 19 & 24 Va 14°30' E.
40.00	Raise mound of earth 2 ft high from pits 18 x 24 x 12 in deep for gr. sec. cor
80.00	Raise mound of earth 3 ft high from pits 18 x 24 x 12 in deep drove cedar post 2 x 2 in x 2 ft in S.E. pit for cor to Secs. 13 18. 19 & 24.
	Land [ascending] ~~descending~~ North smooth prairie soil 2^d rate

T. 22 N. Between Ranges 52 & 53 W.

chs	
	N. bet^n Secs. 13 & 18 Va 14° 30' E
4.000	Raise mound of earth 2 ft high from pits 18 x 24 x 12 in deep for gr. sec. cor.
42.00	Top of rise E & W.
80.00	Raise mound of earth 3 ft high from pits 18 x 24 x 12 in deep, drove cedar stake 2 x 2 in x 2 ft in S. E. pit for cor to Secs. 7. 12. 13 & 18 Land smooth prairie sandy 2^d rate

chs	
	N bet^n Secs. 7 & 12 Va 14° 30' E
4.000	Raise mound of earth 2 ft high from pits 18 x 24 x 12 in deep for gr. sec. cor
80.00	Raise mound of earth 3 ft high from pits 18 x 24 x 12 in deep drove cedar stake 2 x 2 in x 2 ft in S. E. pit for cor to Secs. 1. 6 & 7 & 12 Land smooth, dry fair, powdery clay. 2^d rate good grass

T. 22 N. Betw Rs. 52 & 53 W.

chs	
	N bet Secs. 1 & 6 Va 14°30' E.
40.00	Raise mound of earth 2 ft high from pits 18 x 24 x 12 in deep for gr. sec. cor
80.00	Raise mound of earth 3 ft high from pits 24 x 24 x 12 in deep drive cedar stake 3 x 3" x 2½ feet in S.E. pit for cor to Towns. 22 & 23 N. Rs. 52 & 53. W.
	Land clay soil smooth 2d rate
	To page 182

Between Townships 22 & 23 N. Rs 52 W.

chs	
	From the corner to Ts. 22 & 23 N. Rs. 52 & 53 W. I run East on random line between said Townships Va 14°25' E.
	and at 5 miles 78 chains 66 lnks to a point 138 lks N. of cor to Townships 22 & 23 N of Ranges 52 & 53 West of 6th P.M.
	The correction will therefore be 1.38 links N & 23 lks S. per mile and the true course N. 89°50' W

Between Tps. 22 & 23 N.

Chains	
	N 89° 50 West on true line between Secs 1 & 36
	Va 14° 25 E
22.00	Ravine, South
4.00	Set a Limestone 16. 8 x 6 & made pits 8 x 8 x 12 in deep for Qr Sec cor
71.50	Bed of Large Cañon South
80.00	Set a Limestone 21 x 5 x 4 & made pits 18 x 24 x 12 in deep for cor to Secs 1. 2. 35 & 36
	Land very broken 3d rate

Range 52 W.

Chs	
	N 89° 50 West on true line between Secs. 2 & 35
	Va 14° 25 E.
31.40	Ravine E of S.
4.00	Set a Limestone 18 x 6 x 4 & made pits 18 x 24 x 12 in deep for qr sec. cor
80.00	Raise mound of earth 3 ft high from pits 18 x 24 x 12 in. deep & drove Cedar stake 2 x 2 in x 2 ft for cor to Secs 2. 3. 34 & 35.
	Land very broken 3d rate

169

171

Between Tps. 22 & 23 N

Ranges 52 W.

172

chains	
	N 89° 45' W on true line between Secs. 3 & 34. Va 14° 35' E.
40.00	Raise mound of earth 2 ft high from pits 18 x 24 x 12 in deep for qr. sec. cor
5.00	Ravine S.
8.00	Set a Limestone 20 x 4 x 4 & made pits 18 x 24 x 12 in deep for cor & Secs. 3. 4. 33 & 34 Land very broken & rab

chs	
	N 89° 45' W on true line between Secs 4 & 33. Va 14° 35' E.
36.00	Ravine South
40.00	Set a limestone 16 x 5 x 4 & made pits 18 x 24 x 12 in deep for qr Sec. cor
80.00	Set a Limestone 22 x 6 x 5 & made pits 18 x 24 x 12 in deep for cor to Secs. 4. 5. 32 & 33 Land very broken & rab

Between Ts. 22 & 23 N

Range 52 W.

chs

N. 89° 30' West on true line between Secs. 5 & 32.
Va 14° 25' E

36.50 Cañon S.W.

11.00 Set a Limestone 18 x 6 x 5 & made pits 18 x 24 x 12 in deck for gr. sec cor

57.00 Main Ranin N.W. & S.E.

80.00 Set a Limestone 16 x 10 x 4 in damade pits 18 x 24 x 12 in deck for cor to Secs 5, 6, 31 & 32
Land very broken 3d rate

chs

N. 89° 30' West on true line between Secs. 6 & 31.
Va 14° 25' E.

41.00 Set a Limestone 18 x 6 x 4 and made pits 18 x 24 x 12 in deck for gr. sec cor

78.66 The cor to Towns 22 & 23 N Rs. 52 & 53 W.
Land broken 3d rate
Sept 20th 1877

Between To. 22. & 23. N. R. 52 W.

General Description
The North portion of this Township is very broken & stony only fit for grazing purposes.
South part fair for agricultural purposes

Township 23 N. of R. Rs. 52 & 53 W.

From the cor. to Towns 22 & 23 N Rs. 52 & 53 W. Runs North between Secs. 31 & 36 Va 14 30 E.

40.00 Raise mound of earth 2 ft high from pits 18 x 24 x 12 in deep for 1/4 Sec. cor

80.00 Raise mound of earth 3 feet high from pits 18 x 24 x 12 in deep for drop cedar posts 2 x 2 in x 2 ft in S. E. pit for cor to Secs. 25. 30. 31 & 36

Land level chalky sandy poor second rate

Township 23 N between Ranges 52 & 53 W.

chs		chs	
	N betn Secs. 25 & 30 Va 14° 30' E		N. between Secs 19 & 24 Va 14° 30' E.
11.00	Raised mound of earth 2ft high from pits 18 x 24 x 12 in deep for gr. Sec. cor	11.00	Raise mound of earth 2 ft high from pits 18 x 24 x 12 in deep for gr sec. cor
66.00	Drain S. W.	47.50	Drain S. W.
		61.00	Foot of Bluffs N. N. W.
8.00	Raise mound of earth 3 ft high from pits 18 x 24 x 12 in deep drove Cedar stake 2 x 2 in x 2ft in S. E. pit for cor to Secs. 19. 24. 25 & 30 Land smooth surface clay sandy 2d rate.	8.00	Raise mound of earth 3ft high from pits 18 x 24 x 12 in deep drove cedar post 2 x 2 in x 2 ft in S. E. pit for cor to Secs 13. 18. 19 & 24. Land South 3/4 level ashy sand poor 3d rate balance Bluff 2d rate.

Township 23 N. Ranges 52 & 53 W.

chs		chs	
	N. between Secs. 18 & 18 Va 11° 30' E.		N. between Secs. 6 & 12 Va 11° 30' E.
40.00	Raise mound of earth 2 ft high from pit to 18 x 24 x 12 in deep for gr. sec. cor.	40.00	Raise mound of earth 2 ft high from pit to 18 x 24 x 12 in deep for gr. Sec. cor.
78.00	Cañon runs S. E.	55.50	Raine West
80.00	Raise mound of earth 3 ft high from pit to 18 x 24 x 12 in deep, drove cedar post 2 x 2 in x 2 ft in S.E. pit for cor to Secs. 7. 12 13 & 18.	80.00	Raise mound of earth 3 ft high from pit to 18 x 24 x 12 in deep, drove cedar post 2 x 2 in x 2 ft in S.E. pit for cor to secs. 1. 6. 7 & 12
	Land very broken 3d rate.		Land broken & rocky 2d rate

Towns 23 N. btn Rs. 52 & 53 W.

chs

N. btn Sec. 1 & 6
Va 14° 30' E

11.00 Raise mound of earth 2 ft high from pits 4 x 4 x 12 in deep for gr. Sec. cor

80.00 Raise mound of earth 3 ft high from pits 18 x 24 x 12 in deep drove cedar post 3 x 3 in 2½ ft in S. E. pit for cor to Towns 23 & 24 N. Rs. 52 & 53 W.

High rolling prairie soil & sub-

Btn Ts. 23 & 24 N. R. 52 W.

chs

From the cor to Townships 23 & 24 N. Rs. 52 & 53 W. I run East on a random line between said Townships
Va 14° 45' E.
and at 5 miles 78 chs 78 lks to a point 288 links ~~South~~ North of cor to Townships 23 & 24 N. Rs 51 & 52 W.
My correction will therefore be 1.32 chs links W x 48 lks N per mile and the true course
N. S 90° 39' W

79

Between Ts. 23 & 24 N.

chains

N 89° 39' W on true line betn Secs 1 & 36.

Va 14° 45' E

40.00 Raise mound of earth 2 ft high from pits 18 x 24 x 12 in deep for cor sec cor

65.00 Drain N. E.

80.00 Raise mound of earth 3 ft high from pits 18 x 24 x 12 in deep drove cedar post 2 x 2 in x 2 ft in S. E. pit for cor to Secs 1. 2. 35 & 36

Land gently rolling 2nd rate Buffalo grass

Range 52 W

chs

N 89° 39' W on true line between Secs 2 & 35.

Va 14° 45' E.

46.00 Raise mound of earth 2 ft high ~~feet high~~ from pits 18 x 24 x 12 in deep for cor sec cor

80.00 Set a Limestone 18 x 6 x 6 in made pits 18 x 24 x 12 in deep for cor to Secs. 2. 3. 34 & 35

Land gently rolling 2nd rate Buffalo grass

79

Between Ts. 23 & 24 N

Range 52 W.

chs

N 89° 39' W. on true line between Secs. 3 & 34

Va 14°40' E.

40.00 Raise mound of earth 2 ft high from pits 18 x 24 x 12 in deep, for qr Sec. cor

66.00 Enter narrow Valley N of E.

80.00 Raise mound of earth 3 ft high from pits 18 x 24 x 12 in deep drove Cedar post 2 x 2 in x 2 ft. in S. E. pit for cor to Secs 3. 4. 33 & 34

Land gently rolling Sandy 2d rate

chs

N 89° 39' W. on true line between Secs. 4 & 33.

Va 14°40' E.

30.00 Leave Valley N & S. & enter high rolling prairie

40.00 Raise mound of earth 2 ft high from pits 18 x 24 x 12 in deep for qr. Sec. cor

50.20 Drain N. of E.

80.00 Raise mound of earth 3 ft high from pits 18 x 24 x 12 in deep drove Cedar post 2 x 2 in x 2 ft in S. E. pit for cor to Secs 4. 5. 32 & 33.

Land gently rolling Sandy 2d rate

79

Between Ts. 23 & 24 N.

chs

N 89° 39' W. on true line between Secs. 5 & 32

Va 14° 40' E

40.00 Raise mound of earth 2 ft high from pits 18 x 24 x 12 in deep for Gr Sec. cor

80.00 Raise mound of earth 3 ft high from pits 18 x 24 x 12 in deep for cor's Secs. 5. 6. 31 & 32 drive Cedar post 2 x 2 in x 2 ft in S. E. Pit.

Land high rolling Prairie

Soil 2nd rate

Range 52 W.

chs

N 89° 39' West on true line between Secs. 6 & 31.

Va 14° 40' E

40.00 Raise mound of earth 2 ft high from pits 18 x 24 x 12 in deep for Gr Sec.

cor's

78.78 The cor to Towns. 23 & 24 N Ranges 52 & 53 W.

Set Sept 21st 1877

79

189

General Description

This Township has a nice fertile Valley in the N. part good for agriculture – the remainder is high rolling Prairie soil 2d rate suitable for agriculture or grazing portions of this Township can be irrigated by artesian wells

T. 24 N. Bet.n Ranges 52 & 53 W.

chs

From the cor.t to Towns 23 & 24 N
Rs. 52 & 53 W. I run
North between Secs. 31 & 36
Va 1 1/4° E.

40.00 Raise mound of earth 2ft high from pits 18 X 3ft X 12 in deep for qr Sec. cor

80.00 Raise mound of earth 3ft high from pits 18 X 3ft X 12 in deep drove Cedar post 2 X 2 in X 3ft in S.E. pit for cor to Secs. 25. 30. 31 & 36.

Land rolling sandy 2d rate

191

79

T. 24 N. Between

chs	
	N between Sections 25 & 30.
	Va 14° 45' E
40.00	Raise mound of earth 2 ft high from pits 18 x 24 x 12 in deep for qr Sec cor
80.00	Raise mound of earth 2 ft high from pits 18 x 24 x 12 in deep for cor to Secs. 19 & 24 & 25 & 30 and drive cedar stake 2 x 2 in 1 x 2 ft in S. E. pit
	Land gently rolling 2d rate

192

Ranges 52 & 53 W

chs	
	N. between Sections 19 & 24
	Va 14° 45' E.
40.00	Raise mound of earth 2 ft high from pits 18 x 24 x 12 in deep for qr Sec. cor'd
80.00	Set a limestone 8 x 6 x 5. and made pits 18 x 24 x 12 in deep for cor to Secs 13. 18. 19 & 24
	Land rolling Prairie 2d rate

79

Town 24 N. Between

chs	
	N. betw Secs. 13 & 18 Va 14° 51' E
30.00	a Ridge E & W
40.00	Raise mound of earth 2ft high from pits 18 x 24 x 12 in deep for gr Sec cor
80.00	Raise mound of earth 3ft high from pits 18 x 24 x 12 in deep for gr stake 2 x 2 x 2ft in S. Edge for cor to Secs
	7. 12. 13 & 18
	Land high rolling prairie 2d rate

Ranges 52 & 53 W

chs	
	N. between Sections 7 & 12 Va 14° 51' E.
40.00	Raise mound of earth 2ft high from pits 18 x 24 x 12 in deep for gr Sec cor
80.00	Set a limestone 18 x 6 x 24 and made pits 18 x 24 x 12 in deep & drove Cedar Stake 2 x 2 in x 12 in in S. E. pit for cor to Secs. 1. 6. 7 & 12
	Land rolling prairie soil 1st rate.

Township 24 N. Betn

chs

N betn Secs. 1 & 6.
Var 14° 52' E.

40.00 Raise mound of earth 2ft high from pits 18 x 18 x 12in deep for cor. Sec. cor

81.53 Intersect 6th Standard parallel 13.78 chs E of cor to secs 32 & 33. T 25 N. Range 52 W. x

Raise mound of earth 3ft high from pits 18 x 20 x 12 in deep and drove cedar stake 3 in square 2½ ft in South pit for closing cor to Towns 24 N Ranges 52 & 53 W.

Land rolling soil 1st & 2d rate

Sept 27th 1877

Ranges 52 & 53 W.

chs

General Description

This Township is smooth gently rolling prairie soil 1st and 2d rate adapted to agriculture and grazing.

Good Water can be obtained by digging a well from 6 to 12 feet deep.

Town 21. N. Rge W

Chs		
	From the cor to Town 21 on 5th Standard Parallel N Ranges 53 & 54 W. Inns N bet Sec. 31 & 36 Va 14. 55' E.	
40. 00	Raised mound of earth 2ft high from pit 18 x 24 x 12in deep for ¼ Sec cor. in Bottom	
80 00	Raised mound of earth 2ft high from pit 18 x 24 x 12in deep drove Cedar stake 2 x 2in x 2ft in pit for cor to Sec 25. 30. 31 & 36 Land Bottom Soil good 2d Rate.	

Ranges 53 & 54 W.

Chs		
	N. bet Sec. 25 & 30 Va 14°55' E.	
1. 00	Enter low Range of Hills & Sd	
40. 00	Raised mound of earth 2ft high from pit 18 x 24 x 12in deep for ¼ Sec cor	
63 00	Leave low Range of Hills Sec & Sd and enter Platte Bottom	
80. 00	Raised mound of earth 2ft high from pit 18 x 24 x 12in deep drove cedar stake 2 x 2in x 2ft in pit for cor to Sec 19. 24. 25 & 30 Land for 63 Chains Hilly Soil 2d Rate Balance Bottom Soil 1st Rate	

T. 21 N. between Ranges 53 & 54 W.

chs	
	N. between Secs. 13 & 24 Va 14° 55' E
40 00	Raised mound of earth 2ft high from pit 18 + 2lk + 12in dist for ½ Sec Cor
64.10	Mormon Trail N to S
80. 00	Raised mound of earth 3ft high from pit 18 + 2lk + 12in dist above Cedar Stake 2 + 2in + 2ft in Sec pit for Cor to Secs 13. 18. 19 & 24 Land Bottom Soil 1st Rate

Ranges 53 & 54 W.

chs	
	N. between Secs. 13 & 18 Va 14° 55' E.
6. 00	Right bank of N Platte River Raised mound of earth 2ft high from pit 2 + 2lk + 12in dist above Cedar stake marked M.C 2 + 2in + 2ft in pit for Meander Cor to fractional Secs 13. 18.
40. 00	Left bank of N Platte River Raised mound of earth 2ft high from pit 2 + 2lk + 12in dist above Cedar stake marked M C 2 + 2in + 2ft in pit for ¼ Sec Meander Cor to fractional Secs 13 & 18 from which a Cottonwood Tree 6 in in Diameter bears N 88°. 40' W 2.3/4 lks distant
41. 70	Slough 50 lks wide N to S
47. 70	Slough 30 lks wide E to W
54. 20	Marsh 200 lks wide N to S
79. 40	Mormon Trail 100 lks wide N to S
80. 00	Raised mound of earth 3ft high from Pit 18 + 2lk + 12in dist above Cedar Stake 2 + 2in + 2ft in Pit for Cor to Secs 7. 12. 13. 18 Land Bottom Soil 1st Rate

T. 21 N. Rge

Chs.	
	N. between Secs. 7 & 12 Va 14° 55' E
40 00	Raised mound of earth 2ft high from pit 18 x 24 x 12in deep for Ls Lee bar
80 00	Raised mound of earth 3ft high from pit 18 x 24 x 12in deep drove Cedar Stake 2 x 2in x 7ft in Ls pit for bar to Secs 1. 6. 7 and 12 Sand Bottom Soil 1st Rate

Ranges 53 & 54 W

Chs.	
	N. between Secs. 1 & 6 Va 14° 55 E
40. 00	Raised mound of earth 2ft high from pit 18 x 24 x 12in deep for Ls Lee bar
80. 00	Raised mound of earth 3ft high from pits 24 x 24 x 12in deep drove Cedar stake 3 x 3 in x 7ft in Ls pit for bar to Corns 21 & 22 both Ranges 53 and 54 West Land level Soil 1st Rate

Between Townships 21 & 22

chs

From the cor. to Towns 21 & 22
N. Rs. 53 & 54 W. I run
East on a rand om line bet.
Said Townships
Va 14° 55 E
and at 6 miles 2 chs 70 lks
to a point 180 lks North
of cor to Ts. 21 & 22 N. Rs
52 & 53 W.
My correction will therefore be
2 70 lks 30 lks too long per mile
and the true course
N 89° 47' W.

N. Range 53 W.

N 89° 47' W.

7 chs

West on true line between Secs
1 & 36
Va 14° 55 E.

40.00 Found mound of earth 2ft
high from pits 18 x 24 x 12in
dist for cor to Sec
80.00 Found mound of earth 3ft
high from pits 18 x 24 x 12in
dist above each eight
2 x 2in x 2ft in 2 pits for
cor to Secs 1. 2. 35 & 36
Land gently Rolling Soil 2d Rate

Between Towns 21 & 22 N

Range 53 W

chs N 89° W

W on true line between Secs 21 & 35.

Va 14° 55' E

40.00 Raised mound of earth 2ft high from pit 18 + 24 + 12in East for 1/4 Sec Cor

80.00 Raised mound of earth 2ft high from pit 18 + 24 + 12in West from above Coal Station 2 + 2in + 2ft in LC pit for Cor to Secs 2. 3. 34 & 35 Land Rolling Soil 2d Rate.

chs N 89° W

W on true line between Secs 21 & 34

Va 14° 55' E

40.00 Raised mound of earth 2ft high from pit 18 + 24 + 12in East for 1/4 Sec Cor

80.00 Raised mound of earth 2ft high from pit 18 + 24 + 12in West from above Coal Station 2 + 2in + 2ft in LC pit for Cor to Secs 3. 4. 33 & 34 Land Rolling Soil 2d Rate

Between Ts. 21 & 22 N

Range 53 W

chs	
	N 89° 45' West on true line bet Secs. 4 & 33 Va 111° 55' E
4.00	Enter Valley N 0 S
40.00	Raised mound of earth 2ft high from pits 18+24+12in dist for 4 Lee Cor
60.00	Leave Valley W to L E
20.00	Raised mound of earth 2ft high from pits 18+24+12in dist above cedar stake 2+½in +2ft in L E pit for Cor to Lees 4. 5. 32 & 33
	Land gently Rolling Soil 2d Rate

chs	
	N 89° 45' W on true line between Secs. 5 & 32 Va 114° 55' E
40.00	Raised mound of earth 2ft high from pits 18+24+12in dist for 4 Lee Cor
40.00	Drain Cor
20.00	Raised mound of earth 2ft high from pits 18+24+12in dist above cedar stake 2+2in+2ft in L E pit for Cor to Lees 5. 6. 31 & 32
	Land Rolling Soil 2d Rate

Between Towns 21 + 22 N

chains	
	N 82° W West on true line between Sec. 6 + 31.
	Va 14°55' E
18.00	Drain Ditch
40.00	Raised mound of earth 2ft high from pit 18 + 24 + 12in deep for 4 lee Cor
62.00	Center River Bottom. Wide
82.70	Lee Cor to Townships 21 + 22, N Ranges 53 and 54 West Land to Bottom Rolling 2 Rate Bottom. 1st Rate

Sept 23d 1877

Range 53 W.

General Description

This Township is adapted to agriculture. the Soil is fair rate. The North Platte River runs through the centre of this Township in an Easterly direction.

Town 22 N. between

chs.	
	From the cor to Towns 21 + 22 N. Rs. 53 + 54 W Omm N bet'n Secs 31 + 36 Va 15° E
19.00	Leave River Bottom Mr & Co
110.00	Raised mound of earth 2ft high from pit 18 + 24 + 12in dech for 4 Lee Cor
80.00	Raised mound of earth 3ft high from pit 18 + 24 + 12in dech Above Cedar stake 2 + 2in + 2ft in SE pit for Cor to Lee 25. 30. 31 + 36
	Land Sh Gravel Soil 3d Rate
	" Sh level " 2d "

Ranges 53 + 54 W.

chs	
	N bet'n Secs 25 + 30 Va 15° E
110.00	Raised mound of earth 2ft high from pit 18 + 24 + 12in dech for 4 Lee Cor
80.00	Raised mound of earth 3ft high from pit 18 + 24 + 12in dech Above Cedar Stake 2 + 2in + 2ft in SE pit for Cor to Lee 19. 24. 25 and 30
	Land gently Rolling Soil 2d Rate

213

T. 22 N. Between

chs

N. betn Sues 19 & 24
Va 15° E

40.00 Raised mound of earth 2ft high from pit 18 + 24 + 12in deep for the Lee bar

80.00 Raised mound of earth 2ft high from pit 18 + 24 + 12in deep drove Cedar stake 2 + 2in + 2ft in the pit for bar to Lee 13. 18. 19 and 24

Land gently Rolling Soil 2d Rate

214

Rs. 53 & 54 W.

chs

N. betn Sues. 13 & 18
Va 15° E

40.00 Raised mound of earth 2ft high from pit 18 + 24 + 12in deep for the Lee bar

80.00 Raised mound of earth 2ft high from pit 18 + 24 + 12in deep drove Cedar stake 2 + 2in + 2ft in the pit for bar to Lee 12. 13 and 18

Land gently Rolling Soil 2d Rate

215

T. 22 N Betw

chs	
	N betw Secs. 7 & 12
	Va 15° E
110.00	Raised mound of earth 2ft high from pit 18 + 24 + 12in dist for to Lee Cor
50.00	Center Valley Wm Gills
80.00	Raised mound of earth 3ft high from pit 18 + 24 + 12in dist drove cedar stake 2 + 2in + 3ft in S 86 pit for Cor to Leg 1, 6. 7 + 12 Land South & Rolling. Mix level Soil 2d Rate

216

Rs. 53 & 54 W.

chs	
	N. betw Secs 1 & 6.
	Va 15° E
110.00	Raised mound of earth 2ft high from pit 18 + 24 + 12in dist for to Lee Cor
80.00	Raised mound of earth 3ft high from pit 24 + 24 + 12in dist drove cedar stake 2 + 2in + 3ft in South pit for Cor to Townships 22 and 23 N Ranges 53 and 54 West Land Level Soil 2d Rate

Between Ts. 22 & 23 N.

chains

From the cor to Townships 22 & 23 North, Ranges 53 & 54 W. Run East on a random line between said Townships Va 15° E and at 6 miles 2 chs. 20 lks to a point 170 lks North of cor to Townships 22 & 23 N Rs. 52 & 53 W. My correction will therefore be 220 lks E & 20 lks South per mile and the true course N. 89° 51' W.

Range 53 W.

chs

N 89° 51' W on true line between Secs 1 & 36 Va 15 E

8.00 Drain 200 lks wide Set

36.00 Drain. 50 lks wide Set

40.00 Raised mound of earth 3ft high from pit 18 x 24 x 12in deep for 4 sec Cor

80.00 Raised mound of earth 3ft high from pit 18 x 24 x 12in deep drove cedar stake 2 x 2in x 2ft in Lb. pit for Cor to Sec 1. 2. 35 & 36 Land Rolling Soil 2d Rate

Between Townships 22 & 23 N.

Range 53 W.

Chains

N 89° 51' W on true line between Secs 2 & 35.

Va 15° E

40.00 Raised mound of earth 2ft high from pit 18 + 24 + 12in dstr for Sec Cor

24.00 Drain L.L.

80.00 Raised mound of earth 3ft high from pit 18 + 24 + 12in dstr drove Cedar stake 2 + 2in + 2ft in LC pit for Cor to Secs 2. 3. 34 and 35

Land Rolling Soil 2d Rate

Chs

N 89° 51' W on true line between Secs 3 & 34

Va 15° E.

9.00 Drain L.L.

40.00 Raised mound of earth 2ft high from pit 18 + 24 + 12in dstr for Sec Cor

80.00 Raised mound of earth 3ft high from pit 18 + 24 + 12in dstr drove Cedar stake 2 + 2in + 2ft in LC pit for Cor to Secs 3. 4. 33 & 34

Land Rolling Soil 2d Rate

Between So. 22 & 23 N

Range 5 E W.

		chs	N 89° 51' West on true line between Secs. 4 & 33 Var 15° E
40.	00		Raised mound of earth 2ft high from pit 18 + 2in + 12in deep for Sec Cor
62.	00		Indian Trail To & fr
80.	00		Raised mound of earth 3ft high from pit 18 + 2in + 12in deep drove Cedar stake 2 x 2in + 2ft in & 1 pit for Cor to Sec 4 5. 32 & 33
			Land Rolling Soil 2d Rate

		chs	N 89° 51' W. on true line between Secs 5 & 32. Var 15° E.
40.	00		Raised mound of earth 2ft high from pit 18 + 2in + 12in deep for Sec Cor
80.	00		Raised mound of earth 3ft high from pit 18 + 2in + 12in deep. drove Cedar stake 2 x 2in + 2ft in & 1 pit for Cor to Sec 5. 6. 31 & 32
			Land Rolling Soil Sandy 2d Rate

Between Ps. 22 & 23 N

R. 53 W.

chs

N 89° 51' West on true line between Secs. 6 & 31.
Va 15° E

40.00 Raised mound of earth 2ft high from pits 18 & 24 & 12in deep for 4 Section Corner

68.00 Valley Slough NW

82.20 To bdy to Townships 22 & 23 N Ranges 53 & 54 W Land Rolling Soil 2d Rate Sept 24th 1877.

chs

General Description

This Township is adapted to agriculture and grazing The Soil is first and 2d rate.

Thousands of Cattle are now grazing in this Township and abundance of hay can be made on the Platte Bottoms.

79

T. 23 N. Between

chs

From the cor to Ts. 22 & 23 N
Rs. 53 & 54 W. I run
North between Secs. 31 & 36
Va 15° E

40.00 Raised mound of earth 2ft
high from pit 18 + 2x + 12in
Ash for ¼ Sec Cor

60.00 Top of high ridge W & E

80.00 Raised mound of earth 3ft
high from pit 18 + 2x + 12in
Ash drive cedar stake 2 + 2in
+ 2ft in the pit for Cor to
Secs 25. 30. 31 & 36
Land Rolling Soil 2d Rate

Mag. Variation!

Ranges 53 & 54 W.

chs

N. between Secs. 25 & 30
Va 15° E.

20.00 Leave high ridge W & E

40.00 Raised mound of earth 2ft
high from pit 18 + 2x + 12in
Ash for ¼ Sec Cor

80.00 Raised mound of earth 3ft
high from pit 18 + 2x + 12in
Ash drive Cedar stake
2 + 2in + 2ft in the pit for
Cor to Secs 19. 24. 25 & 30
Land Rolling Soil 2d Rate.

T. 23 N. Ran

chs	
	N between Secs. 19 & 24 Va 15° E
40.00	Raised mound of earth 2ft high from pit 18+24+12in dist for to Lee Cor
80.00	Raised mound of earth 3ft high from pit 18+24+12in dist. drove cedar stake 2x2in + 2ft in the pit for Cor to Lies 13. 18. 19. 24
	Land gently Rolling Soil 2nd Rate

Rs. 53 & 54 W.

chs	
	N. between Secs. 13 & 18 Va 15° E.
40.00	Raised mound of earth 2ft high from pit 18+24+12in dist for to Lee Cor
80.00	Raised mound of earth 3ft high from pit 18+24+12in dist drove Cedar stake 2x2in + 2ft in the pit for Cor to Lies 7. 12. 13 & 18
	Land Rolling Soil 2nd Rate.

T. 23. N. Between

chs	
	N between Secs. 7 & 12
	Va 15° E
40.00	Raised mound of earth 2ft high from pit 18+2x+12in Auth for 1/4 Sec Cor
80.00	Raised mound of earth 3ft high from pit 18+2x+12in Auth. drove cedar stake 2+2in+2ft in Depit for Cor to Sec 1.6. 7 & 12 Land Rolling Soil Sandy 2d Rate
Note.	a High Ridge 15 Chains East of this ~~Line~~ Corner extend 2 mile South & about ½ mile North

Ranges 53 & 54 W.

chs	
	N. between Secs. 1 & 6
	Va 15° E.
9.50	Old Trail N80°W
17.50	Sand Drain S10°
40.00	Raised mound of earth 2ft high from pit 18+2x+12in Auth for 1/4 Sec Cor
80.00	Raised mound of earth 3ft high from pit ~~X~~ 24 +2x+12in Auth drove cedar stake 3+2in+3ft in South pit for Cor to Townships 23 & 24 North Ranges 53 & 54 W. Land Rolling Soil & Sandy 2d Rate

Between Ts. 23 & 24 N.

chs

From the cor to Towns 23 & 24
N. Rs. 53 & 54 W. run
East on a random line between
Said Townships
Va 15° E
and at 6 miles 2 chs 6 & 1/2 lks
to a point 30 links. North
of cor to Ts. 23 & 24 N. Rs
52 & 53 W ~~[illegible]~~
My correction will therefore be
264 ~~224~~ lks E & 5 lks S per mile
and the true course
N 89° 58' W.

May

R. 53 W.

chs N 89° 58' W on true line bet Secs
1 & 36
Va 15° E.

40.00 Found mound of earth 2ft
high from pit 18 & 24 & 12 in
dist & for 16 leg bor
80.00 Found mound of earth 2ft
high from pit 18 & 24 & 12 in
dist & rock & gravel stake 2 in
2 in & 2 ft in dia pit for
Cor to Sec 1. 2. 35 & 36
Land Rolling Soil 2d Rate

Variation

Between T. 23 & 24 N. R. 5 W.

chs		
4	89.58	West on true line between Secs. 2 & 35
		Va 15° E.
40.00		Raised mound of earth 2ft high from pit 18 + 2 + 1 Link South for ¼ Sec Cor
80.00		Raised mound of earth 2ft high from pit 18 + 2 + 1 Link dug & drove Cedar stake 2 + 2in + 2ft in ground pit for Cor to Secs 2. 3. 34 & 35
		Land Rolling Soil 2d Rate.

Between Ts. 23 & 24 N. Ranges 5 W.

chs		
4	89.58	West on true line between Secs 3 & 34
		Va 15° E.
20.00		Table land Clo
40.00		Raised mound of earth 2ft high from pit 18 + 2 + 1 Link dug for ¼ Sec Cor
80.00		Raised mound of earth 2ft high from pit 18 + 2 + 1 Link dug & drove Cedar stake 2 + 2in + 2ft in ground pit for Cor to Secs 3. 4. 33 & 34
		Land Rolling Soil 2d Rate

No Variation!

Between To. 23 & 24 N

Chs
N 89° 58' W on true line betn Secs 4 & 33
Va 15° E

40.00 Raised mound of earth 2ft high from pits 18 + 2in + 12in dist for 1/4 sec cor

60.00 Drain S. C.

79.00 Drain S.

80.00 Raised mound of earth 3ft high from pits 18 + 2in + 12in dist. drive Cedar stake 2 + 2in + 2ft in dist. pit for Cor to Sec 4.5. 32. 33. [illegible]
Land rolling Broken soil 2d Rate

R. 53 W.

N 89° 58'

Chs
N. 89° 58' W on true line betn Secs 5 & 32
Va 15° E

1.00 Drain S. W.

40.00 Raised mound of earth 2ft high from pits 18 + 2in + 12in dist for 1/4 sec cor
Min leave broken ridge 7m dist

80.00 Raised mound of earth 3ft high from pits 18 + 2in + 12in dist drive cedar stake 2 + 2in + 2ft in dist pit for Cor to Sec 5. 6. 31. 32. [illegible]
Land Rolling Broken
2d Rate
Void

Between Towns 23 & 24 N

Range 53 W

chs		
	289.58	Won true line bet Secs 6 & 31
		Va 15° E
	4.64	Drain Cor
	36.64	Digged Pit
40	40.00	Raised mound of earth 2ft high from pit 18 + 24 + 12in dug for the Sec Cor
60	59.24	Old Lead Pencil Mound Cor
80	61.64	Drain Cor
	82.64	Cor to Townships 23 and 24 N Ranges 53 & 54 W Land Rolling Set 2 Pats Sept 25th 1877

chs	
	General Description
	This Township is well adapted to grazing. The surface is rolling and undulating prairie covered with Buffalo & Bunch grass
	The land if irrigated would produce small grain - the land could only be irrigated by artizan wells

Township 24 N

chs	
	From the cor to Towns 23+24 N. Rs. 53+54 W From North between Secs. 31+36 Va 15° E
40 00	Raised mound of earth 2ft high from pit 18+24+12in dug & drove cedar stake 6 for 4 Lee Cor
60	
49 00	Drain 4 Lo
60.00	Table land Fm 4 Lo
80.00	Raised mound of earth 2ft high from pit 18+24+12in dug & drove cedar stake 2+2in+2ft in ditch pit for 6 cor to Lec 25. 30. 31. 36 Land Rolling & broken Soil 2d Rate

Bet Rs. 53+54 W.

chs	
	N between Secs. 25+36 Va 15° E
9,00	Drain 4 Lo
39.00	Drain 4 Lo
40.00	Set Sand stone 12+12+3in and pile of Rock. made pit 18+24+12in for 4 Lee Cor
47.00	Drain 4 Lo
64.00	Drain 4 Lo
80.00	Raised mound of earth 3ft high from pit 18+24+12in dug & drove cedar stake 2+2in+2ft in ditch pit for 6 cor to Lec 19. 24. 25 & 30 Land Rolling Soil 2d Rate

T. 24 N. betn

chs	
	North between Secs. 19 & 24 Va 15° E
13.00	Drain L.C.
40.00	Raised mound of earth 2ft high from pit 18+24+12in dist for ½ Sec Cor
80.00	Raised mound of earth 3ft high from pit 18+24+12in dist. Above cedar stake 2+2in+2ft in L.C. pit for Cor to Secs 13. 18. 19 & 24
	Land gently Rolling Soil 2d Rate

Ranges 53 & 54 W

chs	
	N betn Secs. 13 & 18 Va 15° E
8.00	Drain L.C.
32.00	Drain L.C.
40.00	Raised mound of earth 2ft high from pit 18+24+12in dist for ½ Sec Cor
80.00	Raised mound of earth 3ft high from pit 18+24+12in dist. Above cedar stake 2+2in+2ft in L.C. pit for Cor to Secs 7. 12. 13 & 18
	Land Rolling Soil 2d Rate

T. 24 N. between

chs	
	N but. Dist 7 & 12
	Var 15° E
40.00	Raised ground of earth 2ft high from pit 18+2+1½in dist for to Leo Cor
80.00	Raised ground of earth 3ft high from pit 18+24+1½in dist chore cedar stake 2+2in+2ft in L.C. pit for Cor to Sec 1.6.7 and 12 Land Rolling Soil 2d Rate

Rs. 53 & 54 W.

chs	
	N but Dist. 1 to 6
	Var 15° E
40.00	Raised mound of earth 2ft high from pit 18+2ft+1½in dist for to Sec Cor
81.76	Intersect 6th Standard Parallel North 10 Chains 92 lks East of Cor to Secs 32 and 33 Town 24 N Range 53 W here set sand stone 18+12+6in & Lifted loose Rocks. & made pit 18+2ft+1½in dist for blazing Cor to Town 24 N Ranges 53 and 54 W Land Rolling Soil 2d Rate
25	Sept 16th 1871

T. 24 N. Ranges 53 & 54 W.

chs

General description
This Township is better adapted to grazing than agriculture The Soil is good but high and the climate does not furnish moisture enough for raising of cereals The Land is well adapted and rich enough for small grain. can only be irrigated by Artisan wells

T. 21. N. Ranges 54 & 55 W.

chs

From the cor to T. 21 on 5th Stand ard Parallel N. Ranges 54 & 55 W. I run
N. but'n Sec's. 31 & 36
Va 15° E.,

22.40.00 Point of Rock & and Pile Raised mound of earth 2ft high from pit 18 + 24 + 12in deep
for 4 Sec Cor

80 00 Enter 1 Bottom and
Raised mound of earth 3ft high from pit 18 + 24 + 12in deep
Bore Cedar 4 in dia 2 + 2in + 2ft in 18 pit for Log
Sec's 25. 30. 31 + 36
Land Rolling Soil 2d Rate

Town 21. N. Between Ranges 54 & 55. W

chs		chs
	N. betn Secs. 25 & 30 Va 15° — E	
40.00	Raised mound of earth 2ft high from pit 18+24+12in dust for 4 Lee Cor	40.00
80.00	Raised mound of earth 3ft high from pit 18+24+12in dust above Cedar stake 2ft 2in + 2ft in the pit for Cor to Lees 19. 24. 25 & 31 Land level Soil 1st rate	80.00

Between Ranges 54 & 55. W

chs	
	N. betn Secs. 19 & 24 Va 15° — E
40.00	Raised mound of earth 2ft high from pit 18+24+12in dust for 4 Lee Cor
80.00	Raised mound of earth 3ft high from pit 18+24+12in dust above Cedar stake 2ft 2in + 2ft in the pit for Cor to Lees 13. 18. 17 & 24 Land level Soil 1st rate

T. 21 N.

chs	
	N. betn Secs. 13 & 18
	Va 15° E
40.00	Raised mound of earth 2ft high from pit 18+24+12in deep for 1/4 Sec Cor
80.00	Raised mound of earth 3ft high from pit 18+24+12in deep above Cedar stake 2+2in+2ft in NE pit for Cor to Secs 7. 12. 13 & 18
	Land level Soil good 2d Rate.

Between Rs. 54 & 55 Ws.

chs	
	N. betn Secs. 7 & 12
	Va 15° E
40.00	Raised mound of earth 2ft high from pit 18+24+12in deep for 1/4 Sec Cor
65.00	Trail Trs & Co
80.00	Raised mound of earth 3ft high from pit 18+24+12in deep above Cedar stake 2+2in+2ft in NE pit for Cor to Secs 1. 6. 7 & 12
	Land level Soil good 2d Rate

Town 21 N. bet Rs. 54 & 55 W.

chs

N betn Secs. 1 & 6
Va 15° E

4. 40. 00 Raised mound of earth 2ft high from pits 18 + 24 + 12 in Deep for 4 lee bs

40. 80 42. 90 Trail - W & E:

80.00 Raised mound of earth 3ft high from pits 24 + 24 + 12 in Deep. Above Cedar Stake 3 + 3 in + 3ft in South pit for lee cs to Townships 21 & 22 N. Ranges 54 & 55 W. Set Land level Soil good 2 Date

60.

80.

Bet Ts. 21 & 22 N. R. 54 W.

chs

From the cor to Towns. 21 & 22 N. Ranges 54 & 55 W. I run East on random line between said Townships Va 15° E.

and at 6 miles, ~~chs.~~ 50 links to ~~cor~~ point

cor to Ts. 21 & 22 N. Rs. 53 & 54 W.

My correction will therefore be 50 links East per mile and the true course West

Between Ts. 21 & 22 N. Range 54 W.

chs		chs	
	West on true line bet'n Sec. 1 & 36 Var 15° E		West on true line between Sec. 2 & 35 Var. 15° E
40.00	Raised mound of earth 2ft high from pit 18+2+12in deep for ¼ Sec Cor.	0.90	Road Cleared
		40.00	Raised mound of earth 2ft high from pit 18+2+12in deep for ¼ Sec Cor
80.00	Raised mound of earth 3ft high from pit 18+2+12 in deep drove Cedar Stake 2+2in+2ft in Cl Pit for Cor to Sec	80.00	Raised mound of earth 2ft high from pit 18+2+12in deep drove Cedar Stake 2+2in+2ft in Cl Pit for Sec to Sec 2. 3. 34 and 35
	1. 2. 35 & 36.		
	Land level Soil good 2d Rate		Land level Soil 2d Rate

Between Ts. 21 & 22 N

Range 54 W.

chs	
	W on true line betn Secs 3 & 34 Va 15° — E
+0.00	Raised mound of earth 2ft high from pit 18 x 2x + 12in deep for Ts bee Cor
+0.	
80.00	Raised mound of earth 3ft high from pit 18 x 2x + 12in deep above Cedar stake 2 x 2in + 2ft in SE pit for Cor to Sec 3. 4. 33 & 34
60.	
80.	
	Land level Soil 1st Rate

Range 54 W.

chs	
	W on true line betn Secs 4 & 33. Va 15 — E.
28.60	Mormon Trail bears NE
40.00	Raised mound of earth 2ft high from pit 18 x 2x + 12in deep for Ts bee Cor
69.40	Left bank of N Platte River and Raised mound of earth 2ft high from pit 2x + 2x + 12in deep above Cedar stake marked M.C. 2 x 2in + 2ft in pit for Meander Cor to fractional Sec 4 & 33
80.00	Cor to Sec 4. 5. 32 and 33 falls in the River and Can not be established
	Land level Soil 1st Rate

Between Ts. 21 & 22 N.

chs.	
	W. on true line betn Secs. 5 & 32
	Va 15° E
38. 00	Right bank of N Platte River & Raised mound of earth 2ft high from pit 2ft + 2ft + 12in deep dug drove cedar stake marked. N.b 2 + 2in + 2ft for pit for Meander Cor to fractional Sec 5 & 32
	From which a Cottonwood Tree 12in in Diameter bears S 57° E 10 lks dist
	1 Chain 75 lks distant
40. 00	Raised mound of earth 2ft high from pit 18 + 24 + 12in deep for stake
	From which same Cottonwood Tree bears S 21° E 110 lks distant
55. 00	Slough of Platte 50 lks wide Nw. lks
80. 00	Raised mound of earth 3ft high from pit 18 + 24 + 12in deep drove Cedar stake 2 + 2in + 3ft in N.E pit for Cor to Secs 5. 6. 31 and 32
	Land Bottom Soil 1st Rate

Range 54 W.

chs	
	W on true line betn Secs 6 & 31.
	Va 15° E.
40 00	Raised mound of earth 2ft high from pit 18 + 24 + 12in deep for Sec Cor
80 80	To Cor to Townships 21 & 22 North Ranges 54 and 55 West
	Land Bottom Soil 1st Rate
	Sept 27th 1877

259

General Description

This Township is well adapted to agriculture and stock raising. The Platte River runs in a South East direction through the Township and the bottoms along it is good agricultural land. Coads Ranches in this Township and Powers Ranches are in this township and thousands of cattle are grazing. considerable hay has been cut and stacked in this Toson

260

T. 22 N. Betn Rs. 54 & 55 W

chs	
	From the cor to Ts. 21 & 22 N. Ranges 54 & 55 W. I run North between Secs. 31 & 36 Va 15° E.
40.00	Raised mound of earth 2ft high from pit 18 + 2li + 12in dist for Sec cor
43.65	Right bank of N Platte River & Raised mound of earth 2ft high from pit 2li + 2li + 12in dist fr. Above Cedar stake marked M C 2 + 2in + 2ft in pit for Meander cor to fractional Sec 31 & 36
41.00	Small Island R and W
42.50	Left bank of N Platte River, and Raised mound of earth 2ft high from pit 2li + 2li + 12in dist fr. above Cedar stake marked M C. 2 + 2in + 2ft in pit for Meander cor to fractional Sec 31 & 36
80.00	Raised mound of earth 3ft high from pit 18 + 2li + 12in dist fr above Cedar stake 2 + 2in + 2ft in SE pit for cor to Sec 25 30 - 31 and 36
	Land Bottom Soil Sd Platte

T. 22 N

chs	
	N. between Secs 25 & 30
	Va 15° E
22.45	Slough brs NE
28.00	Levee low River bottom brs NE
32.00	Road brs NE
40.00	Raised mound of earth 2ft high from pit 18 + 2rt + 12in deep for ½ Lee Cor
60.	
80.	80.00 Raised mound of earth 3ft high from pit 18 + 2rt + 12in deep drove Cedar stake 2 × 2in 2ft in NE pit for Cor to Secs 19. 24. 25 and 30
	Land level Soil good 2nd Rate

Between Rs. 54 & 55 W.

chs	
	N between Secs. 19 & 24
	Va 15° E
40.00	Raised mound of earth 2ft high from pit 18 + 2rt + 12in deep for ½ Lee Cor
66.00	Enter Rolling land brs NE
80.00	Raised mound of earth 3ft high from pit 18 + 2rt + 12in deep drove Cedar stake 2 × 2in × 2ft in NE pit for Cor to Secs 13. 18. 19 & 24.
	Land level & Rolling Soil good 2nd Rate

T. 22 N.

chs	
	N. betn Secs. 13 & 18 Va 15° E
29. 00	Gravel Ridge br rds
40. 00	Raised mound of earth 2ft high from pit 18 + 24 + 12in dscp for 1/4 Sec Cor
44. 00	Leave gravel Ridge br rds
80. 00	Raised mound of earth 3ft high from pit 18 + 24 + 12in dscp drove cedar stake 2 + 2in + 2ft in S Pit for Cor to Secs 7. 12. 13 & 18
	Land gently Rolling Soil good 2d Rate

Betn Rs. 54 & 55 W.

chs	
	N betn Secs. 7 & 12 Va 1[illegible]° E
40. 00	Raised mound of earth 2ft high from pit 18 + 24 + 12in dscp for 1/4 Sec Cor
80. 00	Raised mound of earth 3ft high from pit 18 + 24 + 12in dscp drove cedar stake 2 + 2in + 2ft in S. pit for Cor to Secs 1. 6. 7 & 12
	Land Rolling Soil 2d Rate

T. 22. N Betn Rs. 54 & 55 W

chs	
	North betn Secs. 1 & 6 Va 15° E
40. 00	Raised mound of Earth 2ft high from pit 18 + 2 + 12 in deep for ½ sec cor
80. 00	Raised mound of Earth 3ft high from pit 2 + 2 + 12 in deep. Above Cedar Stake 3 + 3 in + 2 ft in South pit for cor to Townships 22 & 23 N Ranges 54 and 55 West Land Rolling Soil 2d Rate

Between Ts. 22 & 23 N. R. 54 W.

chs	
√	From the cor to Ts. 22 & 23 N. Rs. 54 & 55 W. I run East on a random line between said Townships Va 15° E and at 5 miles 78 chains 60 links to ~~a point~~ ~~links~~ ~~of~~ cor to Ts. 22 & 23 N. Rs. 53 & 54 W. My correction will therefore be 1 48 West per mile and the true course will be. West

Between Ts. 22 & 23 N

chains	
	W on true line betn Sects 1 & 36 Va 15° - E
20.00	Leave Valley [illegible] W
40.00	Raised mound of earth 2ft high from pit 18+2x+12in dist for 1st Lee Cor
60	
80.00	Raised mound of earth 2ft high from pit 18+2x+12in dist for drove Cedar Stake 2+2in+2ft in Depit for Cor to Secs 1. 2. 35 & 36
	Land Rolling Soil 2d Rate

Range 5 W.

chains	
	W on true line between Sections 2 & 35 Va 15° - E.
40.00	Raised mound of earth 2ft high from pit 18+2x+12in dist for 1st Lee Cor
42.00	Old Lead Va and S
80.00	Raised mound of earth 2ft high from pit 18+2x+12in dist drove Cedar Stake 2+2in+2ft in Depit for Cor to Secs 2. 3. 34 & 35
	Land Rolling Soil 2d Rate

Between Ts. 22 & 23 N. Range 54 W.

		W on true line between Secs. 34 & 35. Va 15° – E.		W on true line between Secs. 4 & 33. Va 15° – E.
22	20.00	Enter Valley R and L	33.00	Drain 17
40	40 00	Raised mound of earth 2ft high from pit 18 × 24 × 12in dug for 1/4 Sec Cor	35.00	Drain 16
60	80	56. 00	Slough R & L dry at this point Water ½ mile South	40 00	Raised mound of earth 2ft high from pit 18 × 24 × 12in dug for 1/4 Sec Cor
80	60.00	Leave Valley R & L	42.00	Drain 16
	80 00	Raised mound of earth 3ft high from pit 18 × 24 × 12in Rock drove Cedar stake 2 in 2in × 2ft in N.E. pit for Cor to Sec 3. 4. 33 & 34	78.00	Drain 15
			80 00	Raised mound of earth 3ft. high from pit 18 × 24 × 12in Rock drove Cedar stake 2 in 2in × 2ft in N.E. pit for Cor to Sec 4. 5. 32 and 33
		Land Rolling ~~Valley~~ Soil 2° in Valley good 2 Rate		Land Rolling & small gravel Ridges Soil 3 Rate

Between Tps. 22 & 23 N.

chs	
	N. on true line between Secs. 5 & 32 Va 15° E
40.00	Raised mound of earth 2ft high from pit 18+24+12in deep for 1/4 Sec Cor
80.00	Raised mound of earth 3ft high from pit 18+24+12in deep drove Cedar stake 2+2in x 2ft in ll6 pit for Cor to Secs 5. 6. 31 & 32
	Land Rolling Soil 2d Rate

Range 54 W.

chs	
	N. on true line between Secs. 6 & 31 Va 15° E.
40.00	Raised mound of earth 2ft high from pit 18+24+12in deep for 1/4 Sec Cor
63.60	Center Valley Creek.
78.60	To Cor to Townships 22 & 23 N Ranges 54 and 55 West Land Rolling Soil 2d Rate

Sept 28th 1877

General Description

This Township is good grazing land & some agricultural land along the Platte River in S.E. part of Township - most of the land is fit for agriculture if irrigated. Some springs in N. part of Township. This Township can only be irrigated by Artesian wells

T. 23 N. Betn Ranges 54 & 55 W.

chs	
	From the cor to Ts. 22 & 23 N Ranges 54 & 55 W. 5 mm N. between Sec. 31 & 36 Var 15° E.
40.00	Raised mound of earth 2ft high from pit 18 + 24 + 12in deep for ½ Sec Cor
45.00	Leave Valley to E.
80.00	Raised mound of earth 3ft high from pit 18 + 24 + 12in deep drove Cedar stake 2 + 2in + 2ft in S.E. pit for Cor to Secs 25. 30. 31 and 36 Land gently Rolling Soil 2° Fair

T. 23 N. Between

cho	
	N. between Secs. 25 & 30 Va 15° 5' E
28.00	Level stone Ridge Irrd b
40.00	Raised mound of earth 2ft high from pit 18+2x+12in deep for ¼ Sec Cor
80.00	Raised mound of earth 3ft high from pit 18+2x+12in deep drove cedar stake 2x 2in + 2ft in S E pit for box to Sec 19. 24. 25. 30 Land Rolling Soil 2d Rate

Ranges 54 & 55 W.

cho	
	N. between Secs. 19 & 24 Va 15° 5' E.
40.00	Raised mound of earth 2ft high from pit 18+2x+12in deep for ¼ Sec Cor
48.00	Center Valley R. Irr. S. by E
80.00	Raised mound of earth 3ft high from pit 18+2x+12in deep drove cedar stake 2x 2in + 2ft in S E pit for Cor to Secs 13. 18. 19 and 24 Land S ½ Rolling Soil 2d Rate N ½ level good 2d Rate

T. 23. N. Between Ranges 54 & 55 W.

chs		chs	
	N. between Secs. 13 & 18 Va 15° 5' E		N between Secs 7 & 12 Va 15° 5' E
40 00	Raised mound of earth 2ft high from pit 18 + 24 + 12in deep for ¼ Sec Cor	40.00	Raised mound of earth 2ft high from pit 18 + 24 + 12in deep for ¼ Sec Cor
80.00	Raised mound of earth 3ft high from pit 18 + 24 + 12in deep drove Cedar stake 2 + 2in + 2ft in SE pit for Cor to Secs 7, 12, 13 & 18	80.00	Raised mound of earth 3ft high from pits 18 + 24 + 12in deep drove Cedar stake 2 + 2in + 2ft in SE pit for Cor to Secs 1, 6, 7 and 12
	Land gently Rolling Soil good 2d Rate		Land level Soil good 2d Rate

T. 23 N. Between Ranges 54 & 55 W

chains	
	N between Secs. 1 & 6
	Va 15° E.
40.00	Raised mound of earth 2ft high from pit 18 + 2ft + 12in dug for 14 Lee Lor
80.00	Raised mound of earth 3ft high from pit 24 + 2ft + 12in dug drove cedar stake 3ft 3in + 3ft in South pit for Cor to Townships 23 + 24 North Ranges 54 + 55 West Land level Said Good 21 Rate

Between T. 23 & 24 N. R. 54 & 55 W.

chains	
	From the cor to Towns. 23 & 24 N. Ranges 54 & 55 W Runs East on a random line between Said Townships
	Va 15° E
	and at 6 miles and 24 ~~chs~~ links ~~lks~~ chs. lks
	~~to a point~~
	of cor to Townships 23 + 24 N Ranges 53 + 54 W.
	My correction will therefore be 24 links
	East per mile and for ~~and~~ the true corner will be West

Between Towns 23 + 24 N

chs	
	West on true line between Secs. 1 + 36 Va 15° E
11 00	Spur S
20 00	do S
35 00	do S
40 00	Set sand stone 18 + 6 + 4 in + ungde pit 18 + 24 + 12 in dup for ¼ Sec Cor
25.00	Drain. S
80.00	Raised mound of earth 3 ft high from pit 18 + 24 + 12 in dup drove cedar stake 2 + 2 in + 2 ft in Sec pit for Cor to Secs 1 + 2. 35 + 36
	Land Rolling Soil 2d Rate

Range 5 W.

chs	
	West on true line between Secs. 2 + 35 Va 15° E.
36.00	Top of high ridge SC
40 00	Set sand stone 12 + 9 + 6 in ungde pit 18 + 24 + 12 in dup for ¼ Sec Cor
60.00	Drain in small brooks
80 00	Raised mound of earth 3 ft high from pit 18 + 24 + 12 in dup drove cedar stake 2 + 2 in + 2 ft in SC pit for Cor to Secs 2. 3. 34 and 35
	Land rough & brushy Soil Good when for cultivation

Between Ts. 23 & 24 N

Ranges 54 W

chs		chs	
	W on true line between Secs. 3 & 34 Va 15 — E		W on true line between Secs. 4 & 33 Va 15 — E.
40.00	Raised mound of earth 2ft high from pit 18 x 24 x 12in dug for ¼ Sec Cor	3.00	Foot of incline to high bluff
64.00	Drain SE	12.00	Drain W
74.00	Drain E	40.00	Set sand stone 12 x 10 x 9in & made pit 18 x 24 x 12in dug for ¼ Sec Cor
79.50	Drain E	80.00	Set sand stone 32 x 10 x 10in and made pit 18 x 24 x 12in dug for Cor to Secs 4. 5. 32 & 33
80.00	Set sand stone 30 x 10 x 4 made pits 18 x 24 x 12in dug for Cor to Secs 3. 4. 33. 34 Land rough & broken Soil 3rd Rate		Land High. broken & Stony Soil 3rd Rate

Between Ts 23 & 24 N

chs	
	West true line between Secs 5 & 32 Var 15° E
1.00	Edge of bluff bears descend bluff
30.00	Bottom of bluff & Center Valley bears W and SE
80.00	Raised mound of earth 2ft high from pit 18 & 24 & 12in deep for ¼ Sec Cor
80 00	Raised mound of earth 3ft high from pit 18 & 24 & 12in deep above cedar stake 2 & 2in & 2ft in SE pit for Cor to Secs 5. 6. 31 & 32
	Land NE high broken 3 Rate
	NW level 2 Rate

Range 54 W.

chs	
	West true line between Secs 6 & 31 Var 15° E.
40.00	Raised mound of earth 2ft high from pit 18 & 24 & 12in deep for ¼ Sec Cor
80.24	Cor to Townships 23 & 24 South. Ranges 54 & 55 West Land level Soil 2d Rate

Sept 29th 1877

General Description

This Township is excellently adapted to graging. Numerous Valleys in this Township adapted to agricalture. Buffalo and other nutricious grasses grow in abundance all over this Township

T. 24 N. of Ranges 54 & 55 W.

chs.

From the cor to Towns 23 & 24 N Betn. Ranges 54 & 55 W Iron N betn Secs. 31 & 36
Va 15° 5' E.

40.00 Raised mound of earth 2ft high from pit 18 & 24 & 12in deep for bearing tree

80.00 Raised mound of earth 3ft high from pit 18 & 24 & 12in deep from cedar stake 2 & 2in & 2ft in & pit for cor to Sec 25. 30. 31. 36

Land gently Rolling
Soil 2d Rate

Town 24 N. Between

chains	
	North between Secs. 25 & 30 Va 15° 5' E
40.00	Center High bluffs So. & N. and Set Sand stone 14 + 10 + 8 in & made pit 18 + 24 + 12 in dist for Cor
80.00	Set Sand stone 18 + 10 + 4 in & made pit 18 + 24 + 12 in dist for Cor to Secs 19. 24. 25 & 30 Land. High Ridge Soil Sand and 3d Rate

Ranges 54 & 55 W.

chs	
	N between Secs. 19 & 24 Va 15° 5' E
40.00	Raised mound of Earth 2ft high from pit 18 + 24 + 12 in Ditch for Cor
80.00	Raised mound of Earth 3ft high from pit 18 + 24 + 12 in Ditch where Cedar Stake 2 + 2 in + 2ft in So pit for Cor to Secs 13. 18. 19 & 24. Land High Ridge Soil Sand and 3d Rate

Township 24 N.

chs	
	North between Secs. 13 & 18 Va 15° E
29.00	Drain Ser
40.00	Raised mound of earth 2ft high from pit 18+24+12in deep for ½ Lee bor
80.00	Raised mound of earth 3ft high from pit 18+24+12in deep. drove Cedar stake 2+2in+2ft in Sth pit for bor to Lee ¼. 12. 13 & 18. Land Rolling Soil 2d Rate

Between Ranges 54 & 55 W

chs	
	N. betw Secs. 7 & 12 Va 15° E
20.00	Drain Ser
40.00	Raised mound of earth 2ft high from pit 18+24+12in deep for ½ Lee bor
42.00	Old Trail Sth & Ser
80.00	Raised mound of earth 3ft high from pit 18+24+12in deep. drove Cedar stake 2+2in+2ft in Sth pit for bor to Lees 1. 6. 7 & 12 Land Rolling Soil 2d Rate

T. 24 N. Between Ranges 54 & 55 W.

Chains	
	N. bet'n Sec. 1 & 6 Va 15° 5' E
8.00	Freight Road to Spotted Tail Agency
18.00	Old Trail NE & SW
40.00	Raised mound of earth 2ft high from pit 18+24+12in deep for 4 sec cor
80.96	Intersect 6th Standard Parallel North. 11 Chains East of Cor to Sec 32 and 33 Town 25 Range 54 Where I Raised mound of earth 2ft high from pit 18+24+12in deep. drove Cedar stake marked S.C. 2+2in+2ft in South pit for Closing Cor to Town 24 North Ranges 54 & 55 West.

Land Rolling, Soil 2d Rate.
Sept 28th 1877

General Description

This Township is better adapted to grazing than agriculture — the N part of this Township is adapted to agriculture — is good soil but needs irrigation. The grass in this Township is good — Buffalo and Bunch grass

T. 21 N. Between

Ranges 55 & 56

chains	
	From the cor to Ts. 21. on 5th Stand and parallel N. Ranges 55 & 56 W. 5. mls
	N. betn Secs. 31 & 36 Va 15° 10' E
10.00	Leave Bluffs Enter gently Rolling
40.00	Prairie
80.00	Raised mound of earth 2ft high from pit 18 x 24 x 12in deep for ¼ Sec cor
64.00	Prairie &c
24.50	Prairie &c.
~~80.00~~ 80.00	Raised mound of earth 3ft high from pit 18 x 24 x 12in deep drove Cedar stake 2 x 2in x 2ft in SE pit for cor to Secs 25. 30. 31 & 36 Land gently Rolling Soil 2 Rate

chs	
	N. betn Secs 25 & 30 Va 15° 10' E.
40.00	Raised mound of earth 2ft from pit 18 x 24 x 12in deep for ¼ Sec cor
80.00	Raised mound of earth 3ft high from pit 18 x 24 x 12in deep drove Cedar stake 2 x 2in x 2ft in SE pit for cor to Secs 19. 24. 25 & 30 Land gently Rolling Soil good 2d Rate

T. 21 N. Between

Ranges 55 & 56 W.

chains	
	N. betn Secs. 19 & 24 Va 15° 10' E
40 00	Raised mound of earth 2ft high from pit 18+24+12in deep for 4 Sec Cor
80 00	Raised mound of earth 3ft high from pit 18+24+12in deep drove Cedar stake 2+ 2in + 2ft in Depth for Cor to Secs 13. 18. 19 & 24 Land level Soil good 2d Rate

chs	
	N betn Secs 13 & 18 Va 15° 10' E.
30.00	Trail NE & W
40.00	Raised mound of earth 2ft high from pit 18+2in+12in deep for 1/4 Sec Cor
80.00	Raised mound of earth 3ft high from pit 18+2in+12in deep drove Cedar stake 2+2in+2ft in NE pit for Cor to Secs 7. 12. 13 & 18 Land gently Rolling Soil good 2d Rate

T. 21 N. Between Ranges 55 & 56 W.

chs		chs	
	N. betw Sec. 7 & 12 Va 15° 10' E		N. between Sec. 1 & 6 Va 15° 10' E
40.00	Raised mound of earth 2ft high from pit 18+2+1 2in deep for ½ Sec Cor	14.00	Top of Ridge & cent W Range of
60.00	Foot of Scotts bluffs E & W	28.00	Foot of Ridge & Center Valley. E
80.00	Raised mound of earth 3ft high from pit 18+2+1 2in deep drove cedar stake 2+2in+2ft in S & pit for Cor to Sec 1. 6. 7 & 12	34.00	Cent Range of Leave Valley. E
		40.00	Set sand stone 20+6+12in made pit 18+2+1 2in deep for ½ Sec Cor situated on Top of hill 200 ft high
		50.00	Top of hill to perpendicular Bluff 400 ft high
		54.00	Leave Bluff & Enter Platte Bottom Sec & Cor
	This mound is situated on side of hill 400 ft high Land Rolling Soil 2d Rate.	80.00	Raised mound of earth 3ft high from pit 18+2+1 2in deep drove cedar stake 2+2in+2ft in S pit for Cor to Townships 21 & 22 North Ranges 55 and 56 West Land Heigh & broken Soil 2d Rate. Timber, Pine Trees found in Ravine & upon bluffs.

Between Ts. 21 & 22 N.

Chains

From the cor to Ts. 21 & 22
N. Ranges 55 & 56 W
& Dam
East on a random line between
said Townships
and at 5 miles Va 15° 10' E 96 links
To a point 80 links South
of cor to Towns 21 & 22 N
Ranges 54 & 55 W.

The correction will therefore
be 2.40 chs west and 96 links
North per mile and the true
course

S. 89° 53' W.

Range 55 W.

chs

S. 89° 53' West on true line between Secs
1 & 36.

Va. 15° 10' E.

40.00 Raised mound of earth 2 ft high
from pit 18 x 2 x 12 in deep
for ¼ Sec cor

80.00 Raised mound of earth 3 ft
high from pit 18 x 2 x 12 in
deep drove Cedar stake
2 x 2 in x 2 ft in ditch for
cor to Secs 1. 2. 35 & 36
Land level Soil 1st Rate.

Between Tps. 21 & 22 N.

Range 55 W.

N. 89° 53' W on true line between Secs. 2 & 35.

Va 15° 10' E

40 00 Raised mound of earth 2ft high from pit 18 x 2x + 1½in deep for ¼ Sec Cor

80. 00 Raised mound of earth 2ft high from pit 18 x 2x + 1½in deep Above Cedar Stake 2 x 2in x 2ft in Cc pit for Cor to Secs 2. 3. 34 & 35

Land gently Rolling Soil 2d Rate.

N. 89° 53' W on true line betn Secs. 3 & 34

Va 15° 10' E.

5.00 Deep Drain NEo ¼ Sec

8 00 Drain NEo ¼ Sec

40. 00 Raised mound of earth 2ft high from pit 18 x 2x + 1½in deep for ¼ Sec Cor

80 00 Raised mound of earth 2ft high from pit 18 x 2x + 1½in deep Above Cedar Stake 2 x 2in x 2ft in Cc pit for Cor to Secs 3. 4. 33 & 34

This Cor Stands 18 Chains South of a high Point at Lower East End of Scotts Bluffs

Land Rolling Soil 2d Rate

Between Ts. 21 & 22 N.

Range 55 W.

chs		chs	
	S. 89° 53' W on true line between Secs 4 & 33. Va 15° 10 E.		S. 89° 53' W on true line between Secs 5 & 32 Va 15° 10 E. E
18.00	Drain 12 6	4.00	Foot of table 25 ft high and enter small broken ledges W W
24.50	Drain 12 6	20.00	Leave broken ledges S W
40.00	Raised mound of Earth 2 ft high from pit 18 + 24 + 12 in Butt for 4 Lee Bar	40.00	Raised mound of Earth 2 ft high from pit 18 + 24 + 12 in Butt for 4 Lee Bar
68.44	Mormon Trail W W 12 6	20.00	Set Limestone 16 + 8 + 5 in and. on pit 18 + 24 + 12 in. dist per Cor to Lee 5. 6. 31 + 32
79.00	Foot of Scotts Bluffs		Land E 1/2 broken rough and unfit for Cultivation. W 1/2 hard flat Surface 3rd Rate
80.00	Set a Limestone 22 + 8 + 8 in on pit 18 + 24 + 12 in dist per Cor to Lees 4. 5. 32 & 33 This Cor is situated on small Table at the foot of Bluffs 400 ft high and can be distinctly seen from Road. Land Rolling Soil 2nd Rate		

307

Geneal Description

Between Towns 21 & 22 N. Range 56 W.

308

		Chains	
	S. 89° 53' West on true line bet Secs 6 and 31 Va 15° 10' E.		From the cor to Towns. 21 & 22 N. Rs 55 & 56 W. I run West on a random line between said Townships Va 15° 10' E
40.00	Raised mound of earth 2½ high from pits 18 + 2x + 12 in deep for S. Sec Cor		and at 5 miles 78 chs. 20 links to a point 66 links South of cor to Townships 21 & 22 N. Rs 55 & 56 W. on 7th Guide Meridian W. My correction will therefore be 44 links North per mile and the true course will be
79.60	To cor to Townships 21 & 22 N. Ranges 55 and 56 West Land level Soil 2d Rate.		S. 89° 55 E

Geneal Description

This Township is broken by Scotts Bluffs. Some good agricultural land in the West part of the Township West of Scotts Bluffs is in this Township covered with dense growth of pines — Good Cedar in Canons — is excellent for stock raising — affording good Grass, Water and Natural Shelter — the timber is quite Valuable being the best timber in this Section of Country —

Between Ts. 21 & 22 N

R. 56 W.

Agains
S. 89° 5' E. 5

East on true line between Secs 6 & 31.

Var 15° 10' E.

38 20
~~40.00~~ Raised mound of earth 2ft high from pit 18 + 2x + 12in dust for 1/4 Sec Cor

68.00 Center High broken land

7820 Raised mound of earth 3ft high from pit 18 + 2x + 12in dust drove Cedar stake 2 + 2in + 2ft in Pit for Cor to Secs ~~1 2~~ 31 & 32

5-6

Chs
S. 89° 5' E. 5

East on true line bet'n Secs 5 & 32.

Var 15° 10' E.

40.00 Set Sand Stone 16 + 10 + 5in + mound pit 18 + 2x + 12in dust for 1/4 Sec Cor

80.00 Set Sand Stone 36 + 10 + 3in + mound pits 18 + 2x + 12in dust for Cor to Secs 4. 5. 32 & 33

Land Broken & Stony 3rd Rate

Between To. 21 & 22 N.

Range 56 W

Azimuth
S. 89° 55' East on true line between Sec. 33 & 34
Va 15° 10' E

140.00 Set sand stone 14 + 9 + 5 in & made pit 18 × 24 + 12 in deep for ¼ Sec Cor

66.71 Center Valley Co & L

80.00 Raised mound of earth 3 ft high from pit 18 + 24 + 12 in deep & drove Cedar stake 2 + 2 in + 2 ft in SE pit for Cor to Sec 3. 4. 33 & 34

Land Co Valley broken 3 Rate
Balance 2 Rate

Chg
S. 89° 55' East on true line between Sec. 31 & 34
Va 15° 10' E.

18.00 Leave Valley Co & W

24.00 Top of Stone Range Cor & Mo

140.00 Set sand stone 18 + 10 + 8 in & made pit 18 + 24 + 12 in deep for ¼ Sec Cor

76.00 Range Co & Cor containing Cedar and Pine

80.00 Raised mound of earth 3 ft high from pit 18 + 24 + 12 in deep & drove Cedar stake 2 + 2 in + 2 ft in SE pit for Cor to Sec 2. 3. 34 and 35

Land Broken & Stony 3 Rate.

Between Ts. 21 & 22 N. R. 56 W.

chains
N. 89° 55' E on true line between Secs
2 & 35

Va 15° 10 E

9.00 Deep drain bnr
18.00 Enter broken Bluffs W & bnr
40.00 Set sand stone 20+10+4 in +
made pit 18+24+12in deep
for 1/4 Sec Cor
60.00 Deep Ravine N near head
76.00 To high Bluff W
80.00 Set sand stone 20+10+4 in +
made pit 18+24+12in deep
for Cor to Secs 1. 2. 35 & 36
This Cor is situated near the edge
of a perpendicular Bluff 150 ft high
Land high broken & stony

Between Ts. 21 & 22 N. R. 56 W.

chains
N. 89° 55' E on true line between Secs
1 & 36.

Va. 15° 10' E.

40.00 Set sand stone 18+10+4 in +
made pit 18+24+12in for
1/4 Sec Cor. Situated on
Top of Bluff 300 ft high to
58.00 Foot of Bluffs bnr W
80.00 Cor to Townships 21 & 22 N
Ranges 55 and 56 West.
Land High broken precipitous
Bluffs unfit for cultivation

October 1st 1877

General Description

This Township is not adapted to agriculture but is excellent for grazing purposes - considerable timber in this township affords good water, grass and natural shelter for Stock

Township 22 N. betn Rs. 55 & 56 W

Chains

From the cor to Townships 21 & 22 N. Rs. 55 & 56 W. Dmn North between Sections 31 & 36 Va 15° 20' E.

40.00 Raised mound of earth 2ft high from pits 18 x 24 x 12in dist & dm to Sec Cor

80.00 Raised mound of earth 3ft high from pits 18 x 24 x 12in dist & drove Cedar stake 2 x 2in x 2ft in Sth pit for Cor to Sec 25. 30. 31. 36.

Land gently sloping
Soil good 2d Rate.

Township 22 N.

chs	
	N. betn Secs. 25 & 30 Var 15° 20' E
40.00	Raised mound of earth 2ft high from pit 18 + 24 + 12in deep for cor to Sec 6a
80.00	Raised mound of earth 3ft high from pit 18 + 24 + 12in deep drove Cedar stake 2 x 2in + 2ft mkd 6 pits for cor to Secs 19. 24 25 and 30 Land gently sloping Soil good 2 Rate

Between Ranges 55 & 56 W.

chs	
	N. betn Secs. 19 & 24 Var 15° 20' E
40.00	Raised mound of earth 2ft high from pit 18 + 24 + 12in deep for cor to Sec 6a
80.00	Raised mound of earth 3ft high from pit 18 + 24 + 12in deep drove Cedar stake 2 x 2in + 2ft in 6 pits for cor to Secs 13. 18. 19 & 24 Land gently sloping Soil good 2 Rate

Town 22. N Between

chs	
	N. betn Secs. 13 & 18
	Va 15° 20 E
28.00	Harmon Trail E & W
40 00	Raised mound of earth 2ft high from pit 18 + 24 + 12in dist for ½ Sec Cor
68.30	Old Trail Bm & SE
80 00	Raised mound of earth 3ft high from pit 18 + 24 + 12in, dist. above Cedar stake 2 + 2in + 3ft in SE pit for Cor to Sec 7 & 12
	& 13 & 18
	Land gently Sloping
	Soil good 2 Rate

Ranges 55 & 56 W

chs	
	N. between Secs 7 & 12
	Va 15° 20' E
2.00	Enter a good Hay bottom E & W
40.00	Raised mound of earth 2ft high from pit 18 + 24 + 12in dist for ½ Sec Cor
80.00	Raised mound of earth 3ft high from pit 18 + 24 + 12in dist. above Cedar stake 2 + 2in + 2ft in SE pit for Cor to Sec 1. 6. 7 and 12
	Land Bottom Soil 1st Rate

T. 22 N. Between Rs. 55 & 56 W

chs	
	N. betn Secs. 1 & 6 Va 15° 20' E
15.00	Right bank of N Platte River & Raised mound of earth 2ft high from pit 2x + 2x + 12in deep drove cedar stake marked M.C. 2 + 2in + 2ft in pit for Meander Cor to fractional Secs 1 & 6
40.00	Point for 1/4 Sec Cor falls in the River & cannot be established
50.80	Left bank of N Platte River & Raised mound of earth 2ft high from pit 2x + 2x + 12in deep drove cedar stake marked M.C. 2 + 2in + 2ft in pit for Meander Cor to fractional Secs 1 and 6
71.90	Slough 40 lks wide SE
80.00	Raised mound of earth 3ft high from pit 2x + 2x + 12in deep drove Cedar stake 2 + 2in + 3ft in South pit for Cor to Towns 22 & 23 North Ranges 55 & 56 W.

Land Bottom Soil 1st Rate

Betn T. 22 & 23 N. Ranges 55 & ~~56~~ W

chs	
	From the cor to Townships 22 & 23 N. Betn Ranges 5~~5~~ & 56 W I run East on a random line between said Townships Va 15° 15' E and at 5 miles 78 chs. 65 links to a point 282 links South of cor to Towns 22 & 23 N. Rs. 54 & 55 W. My correction will therefore be 1635 lks E & 44/100 South per mile and the true course will be S 89° 40' W.

Between Ts. 22 & 23 N.

	chs S 89° 40' W on true line betn Secs 1 & 36
	Va 15° 15' E
40.00	Raised mound of earth 2ft high from pit 18 + 24 + 12in dash for 1/4 Sec Cor
24 00	Ency Valley Pine & Oak
80 00	Raised mound of earth 3ft high from pit 18 + 24 + 12in dash. Above Cedar stake 2 + 2in + 2ft in Mound pit for Cor to Secs 1. 2. 35 & 36
	Land Rolling Soil Sandy 2 Rate

Range 55 W.

	chs S 89° 40' W on true line betn Secs. 2 & 35.
	Va 15° 15' E
40.00	Raised mound of earth 2ft high from pit 18 + 24 + 12in dash for 1/4 Sec Cor
80.00	Raised mound of earth 3ft high from pit 18 + 24 + 12in dash & above Cedar stake 2 + 2in + 2ft for Cor to Secs 2. 3. 34 & 35
	Land Rolling Soil Sandy 2 Rate

Between Ts. 22 & 23 N.

Range 55 W.

chs		
	S 89° 40' W on true line betn Secs 33 & 34	
	Var 15° 15' E	
40.00	Raised mound of earth 2ft high from pit 18 + 2x + 12in dist for 1/4 Sec Cor.	
80 00	Raised mound of earth 3ft high from pit 18 + 2x + 12in dist. drove Cedar stake 2 + 2in + 2ft in SE pit for Cor to Secs 3. 4. 33 & 34	
	Land Rolling Soil Sandy 2 Rate	

chs		
	S 89° 40' W. on true line betn Secs. 4 & 33.	
	Var 15° 15' E	
18.00	Center Valley N & S	
40.00	Raised mound of earth 2ft high from pit 18 + 2x + 12in dist for 1/4 Sec Cor	
80 00	Raised mound of earth 3ft high from pit 18 + 2x + 12in dist drove Cedar stake 2 + 2in + 2ft in SE pit for Cor to Secs 4. 5. 32 and 33	
	Land Rolling Soil sandy 2 Rate	

Between Tps. 22 & 23 N R. 55 W

ch		
	S 89° 40' West on true line between Secs. 5 & 32	
	Va 15° 15' E	
40.00	Raised mound of earth 2 ft high from pit 18 + 24 + 12 in deep for W¼ Cor Sec 6	
40.00	Same 2 chains N of S Raised mound of earth 3 ft high from pit 18 + 24 + 12 in deep drive Cedar stake 24 in + 2 ft in & pit for Cor to Secs 5. 6. 31 & 32	
	Land Rolling Soil Sandy 2 Rate	

Between Tps. 22 & 23 N R 55 W

S 89° 40'

ch		
	West on true line bet'n Secs. 6 & 31.	
	Va 15° 15' E.	
30.00	Gravel Ridge 100 lks	
40.00	Raised mound of earth 2 ft high from pit 18 + 24 + 12 in deep.	
60.15	Crossing Little Sandy River	
65.35	Meander W¼ Sec 6	
78.65	Opening 8 branch 40 lks wide 2 lks 90° E of Cor to Townships 22 & 23 North Ranges 55 & 56 West	
	Land Rolling Soil 2 Rate	

Bet. Ts. 22 & 23 N R 55 W.

chs

General Description

This Township is excellent agricultural land - the famous Witchel Bottom is in this Township where hundreds of tons of hay are annually cut for Ranches and Fort Laramie The N Platte River runs through this Township

Between Ts. 22 & 23 N. R. 56 W.

chs

From the cor to Towns 22 & 23 N Ranges 55 & 56 W. I run West on ~~parallel~~ true line between said Townships

Var. 15° 20' E

and at 5 Miles 77 chs. 90 lks to ~~a point~~ a cor to Towns 22 & 23 N. Ranges 56 & 57 on 7th Guide Meridian W.

My correction will therefore be

~~and the true course~~ Each

Between Ts. 22 & 23 N.

chs	
	E on true line betn Secs 6 & 31
	Va 15° 20' E
34.90	Raised mound of earth 2ft high from pit 18 + 2s + 12in dist for 1/4 Sec Cor,
24.90	Raised mound of earth 3ft high from pit 18 + 2s + 12in dist above cedar stake 2 + 2in + 2ft in Ldr pit for Cor to Secs 5. 6. 31 & 32
	Land Rolling Soil 2d Rate

Range 5 E M

chs	
	E. on true line betn Secs 5 & 32
	Va 15° 20' E
8.00	Enter Valley Brs & Ldr
40.00	Raised mound of earth 2ft high from pit 18 + 2s + 12in for 1/4 Sec Cor.
75.00	Leave Valley Brs & Ldr
80.00	Raised mound of earth 2ft high from pit 18 + 2s + 12in dist. above Cedar stake 2 + 2in + 2ft in Ldr pit for Cor to Secs 4. 5. 32 & 33.
	Land Rolling & Valley Soil good 2d Rate.

Between So. 27. & 23 N.

Range 5 6W.

chs		chs	
	E on true line between Secs. 4 & 33 Va 15°20 E		E on true line between Secs. 3 & 34 Va 15°20' E
34.16	Mormon Trail Ld bnr	40 00	Raised mound of earth 2ft high from pit 18 x 24 x 12in dep for Cor Lee Ld
38.40	Mormon Trail bnr Ld	68.40	Spring Branch 30 lks wide from bnr to Ld
40.00	Raised mound of earth 2ft high from pit 18 x 24 x 12in dep for Cor Lee Ld	80 00	Raised mound of earth 3ft high from pit 18 x 24 x 12in dep Scr above Cedar stake 2 x 2in x 2ft in Ridge pit for Cor to Secs 2. 3. 34 & 35
40.20	Mormon Trail bnr Ld		Land Bottom Soil 2d Rate
41 00	Mormon Trail bnr Ld		
41.80	Mormon Trail bnr Ld		
43 00	Mormon Trail bnr Ld		
74.00	Enter bgr bottom bnr Ld		
78.50	Org Trail bnr Ld		
80.00	Raised mound of earth 3ft high from pit 18 x 24 x 12in dep Scr above Cedar Stake 2 x 2in x 2ft in Ld pit for Cor to Secs 3. 4 33 & 34		
	Land gently Rolling Bottom Soil good 2d Rate		

Between Ts. 22 & 23 N

Range 56 W

		E on true line between Secs. 2 & 35 Va 15° 20' E	E on true line between Secs. 1 & 36 Va 15° 20' E.
4.50		Right bank of N Platte River & Raised mound of earth 2ft high from pit 2ft + 2ft + 12in deep drove cedar stake eighteen inches + 2in + 2ft in pit for Meander Cor to fractional Secs 2 & 35	
44.00		Left bank of N Platte River & Raised mound of earth 2ft high from pit 2ft + 2ft + 12in deep drove cedar stake 2 + 2in + 2ft inscribed M.C. in pit for Meander Cor to fractional Secs 2 & 35	
80.00		Raised mound of earth 2ft high from pit 2ft + 2ft + 12in deep drove cedar stake 2 + 2in + 2ft in SE pit for Cor to Secs 1. 2. 35 & 36	
		Land level Soil 1st Rate	
8.00			Slough S E
14.00			Same Slough N. E
18.00			Same Slough 40 lks wide S E.
40.00			Raised mound of earth 2ft high from pit 18 + 2ft + 12in deep for 1/4 Sec Cor
80.00			E Cor to Townships 22 & 23 N Ranges 55 and 56 West
			Land level Soil 1st Rate
			Oct 2d 1877

336

General Description

This Township is well adapted to agriculture along the N Platte River which runs through this Township there is a wide bottom of first rate soil

Godfrey Ranche is in this Township - a number of settlers here request me to subdivide this Township ~~for settlers~~

337

T. 23 N. Between Ranges 55 & 56 W.

Chains	
	From the cor to Townships 22 & 23 N. Ranges 55 & 56 W. Runs N. between Secs. 31 & 36 Var 18° 30 E.
2.00	Ditch 20 lk. wide 2ft deep to
10 00	Mormon Trail Run to
40 00	Raised mound of earth 2ft high from pit 18 + 24 + 12in deep for 4 sec to
42.00	Levee low bottom Run to
80 00	Raised mound of earth 3ft high from pit 18 + 24 + 12in deep drove Cedar stake 2 + 2in + 7ft in to pit for cor to Secs 25. 30. 31 & 36

Land 1st Bottom. Soil 1st Rate
" 2d Bottom " 2d Rate

Town 23. N

chs	
	N. between Secs. 25 & 30 Va 15° 20 E
40 00	Raised mound of earth 2ft high from pit 18 x 24 x 12in dist for 1/4 Sec bdy
20 00	Raised mound of earth 2ft high from pit 18 x 24 x 12in dist drove Cedar stake 2 x 2in x 2ft in Lo pit for Cor to Secs 19. 24. 25 & 30
	Land level Soil 2d Rate.

Betw Ranges 55 & 56 W.

chs	
	N. between Secs 19 & 24 Va 15° 20' E
40.00	Raised mound of earth 2ft high from pit 18 x 24 x 12in dist for 1/4 Sec bdy
20 00	Raised mound of earth 3ft high from pit 18 x 24 x 12in dist drove Cedar stake 2 x 2in x 2ft in Lo pit for Cor to Secs 13. 18. 19 & 24
	Land gently Rolling Soil 2d Rate

T. 23. N Between

Ranges 55 & 56 W.

chs		chs	
	N. between Secs. 13 & 18 Va 15° 70' E		N. between Secs. 7 & 12 Va 15° 20 E.
40 00	Raised mound of earth 2ft high from pit 18 + 24 + 12in each for 4 Lee Cor	40.00	Raised mound of earth 2ft high from pit 18 + 24 + 12in each for 4 Lee Cor
80 00	Raised mound of earth 3ft high from pit 18 + 24 + 12in each above Cedar stake 2 + 2in + 2 from Lo pit for Cor to Secs 7 & 12 & 13 and 18 Land gently Rolling Soil 2d Rate	80.00	Raised mound of earth 3ft high from pit 18 + 24 + 12in each above Cedar stake 2 + 2in + 2ft in Lo pit for Cor to Lee 1. C. 7 and 12 Land gently Rolling Soil 2 Rate

T. 23 N. betn Rs. 55 & 56 W

chs	
	N. betn Secs. 1 & 6
	Va 15° 20' E
111.00	Raised mound of earth 2ft high from pit 18 + 24 + 12 in dept for 80 Lks Lgt
80.00	Raised mound of earth 3ft high from pit 24 + 24 + 12 in dept. Ans. Ans. Cor. Stake 3ft 3in + 3ft in South pit for Corr. Towns. 23 & 24 N. Ranges 55 & 56 W. Land gently Rolling
	Said 2 Miles

Between Towns. 23 & 24 N. R. 55 W.

chs	
	From the cor to Towns 23 & 24 N Ranges 55 & 56 W. I run East on a random line between Said Townships Va 15° ~~20'~~ 30' E.
	and at 5 miles 48 chs 70 lks to the ~~point~~ cor to Towns ~~54~~ 23 & ~~55~~ 24 N. Rs 54 & 55 W.
	my correction ~~My correction~~ will therefore be 1,80. chs West per mile and my true course West

Between Ps. 23 & 24 N

chs	
	W on true line between Secs. 1 & 36. Va 15° 20' E
40.00	Raised mound of Earth 2ft high from pit 18+2li+12in dist for it Lec 60
80.00	Raised mound of Earth 3ft high from pit 18+2li+12in dist above cedar stake 2+2in+2ft in 16 pit for Cor to Secs 1.2.35 & 36 Land gently Rolling Soil 2d Rate

Range 55 W.

chs	
	W on true line between Secs 2 & 35. Va 15° 20' E
38.00	Foot of perpendicular Ridge N & S. 30ft high
40.00	Raised mound of Earth 2ft high from pit 18+2li+12in dist for it Lec 60
46.00	W of round Knob 100ft high
80.00	Raised mound of Earth 3ft high from pits 18+2li+12in dist above cedar stake 2+2in+2ft in 16 pit for Cor to Secs 2.3.34 & 35 Land gently Rolling Soil 2d Rate

Between Ts. 23 & 24 N

chs	
	W. on true line between Secs. 3 & 34 Va 15° 20' E
40. 00	Raised mound of earth 2ft high from pit 18 x 24 x 12in dash fork & Lee Cor. on Grand Ridge E & W.
80 00	Raised mound of earth 2ft high from pit 18 x 24 x 12in dash drove cedar stake 2 x 2in x 2ft in the pit for Cor to Secs 3. 4. 33. 34 Land Gently Rolling 2 Rate Land Hilly Gravel 3 Rate

Range 5 W.

chs	
	W on true line between Secs 4 & 33. Va 15° 20' E.
4 00	Leave Grand Ridge Lee E &
8 00	Old Trail N & S
40 00	Raised mound of earth 2ft high from pit 18 x 24 x 12in dash for Cor Lee Cor
50 00	Lego valley NE & S.
80 00	Raised mound of earth 2ft high from pit 18 x 24 x 12in dash drove cedar stake 2 x 2in x 2ft in the pit for Cor to Secs 4. 5. 32 & 33 Land Rolling Soil 2d Rate

Between Ts. 23 & 24 N.

chs	
	West true line between Secs 5 & 32
	Va 15° 20' E
40 00	Raised mound of earth 2ft high from pit 18 x 2 x 1 1/2 ft. dug for the Cor
80 00	Raised mound of earth 2ft high from pit 18 x 2 x 1 1/2 ft dug Cor to Cedar stake 2 x 2 x 2 ft in Co pit for Cor to Secs 5, 6, 31 & 32
	Land gently Rolling Soil Sandy 2d Rate

Range 55 W.

chs	
	West true line betw Secs 6 & 31.
	Va 15° 20' E
40 00	Raised mound of earth 2ft high from pit 18 x 2 x 1 1/2 ft dug for the Cor
78 20	Cor to Townships 23 & 24 North Ranges 55 and 56 West Land gently Rolling Soil sandy 2d Rate (Oct 3d 1877)

General Description

The South part of this Township is well adapted to agriculture - the N ½ of the Township is good soil but requires irrigation Winter Springs and creek in N E part of Town - the creek runs about 7 miles then sinks - is ~~xx~~ well adapted to stock raising

Between Towns 23 & 24 N. R 56 W.

Chains

North Boundary T. 23 N. (Red)

From the cor to Ts. 23 & 24 N. Rs. 55 & 56 W. I run West on a random line between said Townships Va. 15 & 20 E.

And at 5 miles 18 chs 20 lks to a point 150 lks South of cor to Towns 23 & 24 N. Rs 56 & 57 on 7th Guide Meridian W.

my correction will therefore be 25 lyiks North per mile and the course

S. 89° 49' E.

Between To. 23 & 24 N

Range 5 & W

chs

S. 89°19' E on true line bet Secs 6 & 31

Va 15°20' E

38.20 Raised mound of earth 2ft- high from pit 18 x 24 x 12in dish for ½ Sec Cor

18.20 Raised mound of earth 3ft- high from pit 18 x 24 x 12in dish drove Cedar stake 2x 2in x 2ft in Se pit for Cor to Secs 5. 6. 31 & 32

Land level Soil 2d Rate

chs

S 89°19' E on true line between Secs 5 & 32

Va 15°20' E

40.00 Raised mound of earth 3ft high from pit 18 x 24 x 12in dish for ½ Sec Cor

80.00 Raised mound of earth 3ft- high from pit 18 x 24 x 12in dish. drove Cedar stake 2x 2in x 2ft in Se pit for Cor to Secs 4. 5. 32 & 33

Land gently declining Soil good 2 Rate

Between Ts. 23 & 24 N

Range 56 W.

Assuming S 89°49' E on true line betn Secs. 4 & 33 Va 15°20'

19.00 Drain S

40.00 Raised mound of earth 2ft high from pit 18 x 2x 1 1/2 in deep for 4 Lic Cor

80.00 Raised mound of earth 3ft high from pit 18 x 2x 1 1/2 in deep above Cedar Stake 2 x 2in x 2ft in 16 pit for Cor 4 Lics 3. 4. 33. 34

Land Rolling Soil 2 Rate

S. 89 49 E on true line between Secs. 3 & 34 Va 15 20' E.

40.00 Raised mound of earth 2ft high from pit 18 x 2x 1 1/2 in deep for 4 Lic Cor

80.00 Raised mound of earth 3ft high from pit 18 x 2x 1 1/2 in deep above Cedar Stake 2 x 2in x 2ft in 16 pit for Cor to Lics 2 3. 34 and 35

Land Rolling Soil 2d Rate

Between Ps. 23 & 24 N

ch N 89°49' East on true line between Secs. 2 & 35

Va 15°20' E

3.00 Enter Creek valley 4 ch
4.00 Freight Trail NW & SE
30.00 Creek 20 lks wide S
34.00 Trail NW & SE
40.00 Raised mound of earth 2½ high from pit 18 x 2 x 1½ in dark for Ps Cor
40.50 Cross Creek valley NW & SE
50.00 Raised mound of earth 3½ high from pit 18 x 2 x 1½ in dark above Cedar stake 2 x 2 in x 2 ft in pit for Cor to Secs 1. 2. 35 & 36
Land Nly level good 2d Rate
Sly Rolling 2d Rate

Range 56 W.

ch N 89°49' East on true line between Secs 1 & 36.

Va 15°20 E.

40.00 Raised mound of earth 2½ high from pit 18 x 2 x 1½ in dark for Ps Cor
80.00 Cor to Townships 23 & 24 N Ranges 55 & 56 W of 6th P.M.
Land Rolling Soil 2d Rate

General Description

This Township is better adapted for graging than agriculture — the Township is considerably broken by cobble stone hills the soil prodyces good Buffalo & other grasses

T. 24 N. between

chs	
	From the cor to Towns 23 & 24 N. Ranges 55 & 56 W
	Dunn
	North betw Secs 31 & 36 Va 15° 20' E
40 00	Raised mound of earth 2ft high from pit 18 + 24 + 12in deep for ½ Section
80. 00	Raised mound of earth 3ft high from pit 18 + 24 + 12in deep drove Cedar Stake 2 + 2in x 2ft in the pit for Cor to Secs 25. 30. 31 & 36
	Land gently Rolling Soil 2d Rate

Ranges 55 & 56 W.

chs	
	N. betw Secs 25 & 30 Va 15° 20' E
8. 00	Barren Ridge Ground W
39. 00	Large Barren Ridge E & W
40. 00	Raised mound of earth 2ft high from pit 18 + 24 + 12in deep for ½ Section
48. 00	Freight Trail N & S
56. 00	Old Trail N & S
80. 00	Raised mound of earth 3ft high from pit 18 + 24 + 12in deep drove Cedar Stake 2 + 2in x 2ft in the pit for Cor to Secs 19. 24. 25 and 30
	Land Gently Rolling Soil 2d Rate

B. T. 21 N. Bet.

chains

N but. Sec. 19 & 24
Va 15° 20' E

10 00 Enter Valley Lir 2 lks

40.00 Ranged mound of Earth 2 ft high from pit 18 x 24 x 12 in deep for ¼ Sec Cor

80.00 Ranged mound of Earth 3 ft high from pit 18 x 24 x 12 in deep above Cedar stake 2 x 2 in x 2 ft in S E pit for Cor to Sec 13. 18. 19 & 24

Land gently rolling

Soil good 2d Rate

Ranges 55 & 56 W.

chs

N. between Sec. 13 & 18
Va 15° 20' E

40.00 Ranged mound of Earth 2 ft high from pit 18 x 24 x 12 in deep for ¼ Sec Cor

80.00 Ranged mound of Earth 3 ft high from pit 18 x 24 x 12 in deep above Cedar stake 2 x 2 in x 2 ft in S E pit for Cor to Sec 7. 12. 13 and 18

Land gently Rolling

Soil good 2d Rate

Town 21 N. Between

Chains

N bet^n Secs. 7 & 12
Va. 15° 20' E.

40.00 Raised mound of earth 2ft high from pit 18 + 21 + 12in deep for 1/4 Sec Cor

70.00 point of Bluffs NW

80.00 Raised mound of earth 3ft high from pit 18 + 21 + 12in deep; drive Cedar Stake 2 by 2in + 2ft in ground pit for Cor to Secs 1. 6. 7 & 12
From which a round hard Sand Stone Mound 50 ft high bears West 100 lks distant.
Land for 70 lks Rolling 2 Note
Remainder broken 3 Note

Ranges ~~56~~ 55 & ~~57~~ 56 W.

N. between Secs. 1 & 6.
Va. 15° 20' E.

40.00 Set Sand stone 11 + 10 + 9in and made pit 18 + 21 + 12in deep for 1/4 Sec Cor

60.00 Enter Rocky Bluffs NE & SE

81.20 Intersect 6th Standard Parallel North 7 Chains & 10 lks East of Cor to Secs 32 & 33 Town 2 N Range 55 W. Where I Set Sand stone 3ft 20 + 30in on face of large rock and mound of rock 2ft 6 ft high for closing Cor to Town 2 North Ranges 55 & 56 West. (Impossible to dig pit.)
Land Rough broken
Soil 3rd Rate

Oct 4th 1877

General Description
for Towns 21 N Rs. 55 to 56 W.

These Townships are
better adapted to stock
raising than agriculture
The soil produced an
abundance of Buffalo
and Buck grass—
A number off cobble stone
hills in this Township
These Townships could be
irrigated only by
Artisan wells.

List of Names

A list of the names of the individuals employed to assist in running measuring and marking the lines and corners described in the foregoing field notes of the Exterior lines of Townships 21. 22 23 & 24 North of Base Line of Range No. 49. 50. 51. 52. 53. 54. 55 & 56 West of the 6th Principal Meridian in the State of Nebraska showing the respective capacities in which they acted.

Edgar Frazier, Edward B. Frazier Chainmen
Albert Sullivan & Simmons Fitz Mondmen

We hereby certify that we assisted Deputy Surveyor in Surveying & Establishing the Exterior Township lines of Townships 21. 22. 23 & 24 North of the Base Line of Ranges 49. 50. 51. 52. 53. 54. 55 & 56 West of 6th Principal Meridian in the State of Nebraska and that said Townships have been in all respects to the best of our knowledge & belief well and faithfully surveyed and the boundary monuments planted according to the instructions of the Surveyor General of dimensions character, construction & marking & in the Manner as specifically described in the foregoing field Notes

Ed

Edgar Frazier Chainmen
Edward B Frazier
Albert Sullivan by Wm. H. Gregory Mondmen
Simmons Fitz

Subscribed and sworn before me a County Clerk in & for Cheyenne County Neb. this 18th day of Oct. 1877

A. K. Allen
County Clerk

I. Alexander Schleyel do solemnly Swear that

in pursuance of a joint Contract No. 106 wherein Alex Schleyel W. B. Cathey N. S. Scott & Wm Hardin are joint Contractors with Jno R Clark U. S Surveyor General for the district of Nebr Iowa. bearing date the 17 day of July 1877. I have well faithfully and truly in my own proper person and in strict conformity with the instructions of the Surveyor General, the Surveying Manual & Laws of the United States, Surveyed all those parts or portions of ~~Townships~~ the Exterior Lines of Townships No 21. 22. 23 & 24 North of the Base Line of Ranges. 49. 50. 51. 52. 53. 54. 55 & 56 West of the 6th Principal Meridian in the State of Nebraska as are represented in the foregoing field notes as having been surveyed under my direction & I do further solemnly Swear that all the corners of said surveys have been established & perpetuated in strict accordance

with the Surveying Manual, printed instructions and special instructions of the Surveyor General of dimension character, construction & marking and in the manner as specifically described in the foregoing field notes, and that the foregoing are the true and original field notes of such Survey

Alexander Schleyel

Deputy Surveyor

Subscribed and sworn to before me a County Clerk in & for ~~the~~ Cheyenne County Nebr this 8th day of Oct 1877

C K Allen
County Clerk

Surveyor Generals Office
Plattsmouth Neb Dec 5th 1877

The foregoing field notes of the Survey and establishment of the Exterior Lines of Tows 21, 22, 23 and 24 North of the Base Line of Ranges 49, 50, 51, 52, 53, 54, 55 and 56 West of the 6th Principal Meridian in the State of Nebraska, Executed by Alexander Schlegel Deputy Surveyor under joint Contract No 106, dated July 17th 1877, in the months of Sept 3rd & Oct 1877, having been critically examined the necessary corrections and explanations made the said field notes and the surveys they describe are hereby approved

Jno H Clark
Surveyor Genl.

"A"

Field Notes of the Survey of the Exterior lines of Townships 21, 22, 23 and 24 North of the Base Line of Ranges 57 and 58 West of the 6th Principal Meridian in Nebraska, Surveyed by Robert-Harvey Deputy Surveyor, under a joint contract No. 114 wherein Nicholas J. Paul Robert-Harvey and Chas R Sturtevant are joint-contractors with Jno. L. Smith U S. Surveyor General for the District of Nebraska bearing date May 17th A.D. 1880

Survey Commenced July 23rd 1880

Survey Completed August 3rd 1880

Names and duties of assistants

Wilson T. Frazier Chainman
Sam Peoples Chainman
Max Amende Corner man
John L. Young Corner man
Horace Tyrrell Flagman

Between Ranges 57 and 58 W. T. 21 North

From the Standard
Corner to Townships 21 North
of Ranges 57 and 58 West on the
3rd Standard Parallel North
which I found with Mound and
pits, and pine post 2 x 2 x
4 ft long. I run North on the
Range Line between Sections
31 and 36 variation by Burt's
improved Solar Compass
16° 35' E

40 00 Deposited charred Stake
raised Mound of earth 2½
feet high from pits 24 x 24
x 12 in deep for ¼ Sec Cor

80 00 Deposited Marked Stake
raised Mound of earth 2½
feet high from pits 24 x
24 x 12 in deep, and drove
Pine post 2 x 2 x 24 in long 18
deep in S.E. pit for Corner to
Secs. 25. 30. 31 & 36

Gently rolling Surface Clay
land Second rate

Between Ranges 57 and 58 West of 2d P.M.

North between Sections 25 and 30
Va 16° 30' E

40 00 Deposited Charred Stake raised Mound of earth 2½ feet high from pits 24 x 24 x 12 in deep for ¼ Sec Cor

80 00 Deposited Charred Stake raised Mound of earth 2½ feet high from pits 24 x 24 x 12 in deep, and drove Pine post 2 x 2 x 24 in. 1 foot deep in S.E. pit for Corner to Sections 19. 24. 25 and 30

South 40 chs rolling Clay Soil Second Rate

North 40 chs rolling Sandy Third rate land

Between Ranges 57 and 58 West of 2d P.M. North

North between Sections 19 and 24
Va 16° 30' E

40 00 Deposited Charred Stake raised Mound of earth 2½ feet high from pits 2 x 24 x 12 in deep for ¼ Sec Cor

58 00 Leave Sandy hills and enter undulating valley bot E & W

80 00 Deposited Charred Stake raised Mound of earth 2½ feet high from pits 24 x 24 x 12 in deep, and drove Pine post 2 x 2 x 24 in. 1 foot deep in S.E. pit for Corner to Sections 13. 18. 19 and 24

South 58 chs Sandy Third rate land

North 22 Chains undulating Clay Good Second rate

Between Ranges 57 E and 58 W. Tp. 21 N

North between Sections 18 and 19
ra 16° 30' E

40 00 Deposited Charred Stake
raised Mound of earth 2½
feet high from pits 24 x 24
x 12 in dup for ¼ Sec Cor

64 60 Road bns NE and SW

80 00 Deposited Charred Stake
raised Mound of earth 2½
feet high from pits 24 x 24
x 12 in dup and drove Marked
pine post 2 x 2 x 24 in. ½
dup in SE. pit for Corner
to Sections 7. 12. 13 and 18

Gently rolling Surface
Clay Land
Secondrate

Between Ranges 57 E and 58 W. Tp. 21 North

North between Sections 7 and 12
ra 16° 30' E

40 00 Deposited Charred Stake
raised Mound of earth 2½
feet high from pits 24 x 24 x
12 in dup for ¼ Sec Cor

80 00 Deposited Charred Stake
raised Mound of earth 2½
feet high from pits 24 x 24 x
12 in dup and drove Marked
Red Cedar post 2 x 2 x 24 in
½ dup in S.E. pit for
Corner to Sections 1. 6. 7
and 12

Gently rolling Surface
Clay Soil Secondrate
Good grazing

Between Ranges 57 and 58 W. 4th P. 21 North

North between Sections 1 and 6
Va 15° 30' E

4000 Depression Charred Stake
raised Mound of earth 2' 1/2
feet high from pits 24 X 24
X 12 in deep for 1/4 Sec Cor

8000 Depression Charred Stake
raised Mound of earth
2' 1/2 feet high from pits 24
X 24 X 12 in deep, and drove Mound
Red Cedar post in East
pit for Corner Townships
21 and 22 North of Ranges
57 and 58 West

Gently rolling surface
clay soil Good grazing
Secondrate

From the Established Corner
to Townships 21 and 22 North
of Ranges 57 and 58 west 9
run ~~the~~ line between Four
ships 21 and 22, East on a
random line Va 15 30 E Selling half
mile and Mile posts at every
40 and 80 Chains and at
5 Miles, 77 Chains and 83
Links Intersect the 7
Guide Meridian W. 1, 92 Chs
South of ~~the~~ Cor to Townships
~~Pinadena~~ 21 and 22 North Ranges 57 & 58 West

Note - Found Mound with pits, Red
Cedar post 2 X 2 X 24 in, drove
the same in E pit

The Correction for the true
line will therefore be
West - 2 Chains and 17 links
and 32 links North per Mile
Gud Co. S. 89° 46' West

Between Townships 21 and 22 North
Range 5 W. 6th P M

South 89° 46' West on a true line
between sections 1 and 36
va 1 15 30' E

3100 Rubido Trails Irs N W S E

4000 Deperited Charred Stake
raised Mound of earth 2½
feet high from pits 24 X 24
X 12 in deep for 1/4 Sec Cor

8000 Deperited Charred Stake
raised Mound of earth 2½
feet high from pits 24 X 24
X 12 in. deep with 1 ft. drove pine post 2 X 2 X 24 in
for Corner to Sections 1. 2.
35 and 36

Surface Gently rolling
Clay Soil Land Second rate

Between Townships 21 and 22 North
Range 5 W. 6th P M

South 89° 45' West on a true line
between sections 2 and 35
va 15° 38' E

315 Kiowa Creek N W. water in
holes. Springs along Creek

4000 Deperited Charred Stake
raised Mound of earth 2½
feet high from pits 24 X 24 X
12 in. deep for 1/4 Sec Cor

8000 Deperited Charred Stake
raised Mound of earth 2½
feet high from pits 24 X 24 X
12 in deep with 1 ft. marked pine post
2 X 2 X 24 in 1 ft. deep in S. E.
pit for Corner to sections
2. 3. 34 and 35.

Rolling land Surface Clay Second rate

Between Townships 21 and 22 North
Range 5 7 West 6th P.M.

South 89 46' West on a true line between Sections 3 and 34
va 15° 34' E

40 00 Deposited Charred Stake raised mound of earth 2½ feet high from pits 24 x 24 x 12 in dep, ~~drove Pine Post 2 x 2 x 24 in, 1 ft dep in S.E. pit for 1/4 Sec Cor~~

80 00 Deposited Charred Stake raised mound of earth 2½ feet high from pits 24 x 24 x 12 in dep. and drove Pine Post 2 x 2 x 24 in 1 ft-dep in S.E. pit for Corner to Sections 3. 4. 33 and 34

Gently rolling Surface
Clay and Secondrate

Between Townships 21 and 22 North
Range 5 7 W. 6th P.M.

South 89 46' East on a true line between Sections 4 and 33
va 15° 34' E

40 00 Deposited Charred Stake raised mound of earth 2½ feet high from pits 24 x 24 x 12 in dep for 1/4 Sec Cor

80 00 Deposited Charred Stake raised mound of earth 2½ ft-high from pits 24 x 24 x 12 in dep ~~drove~~ marked Pine post 2 x 2 x 24 in 1 ft-dep in S.E. pit for Corner to Sections 4. 5. 32 and 33

Gently rolling Surface
Clay and Secondrate

Between Townships 21 and 22 North
Range 5-7 W 6th P.M.

South 89° 45' West on a true line
between Sections 5 and 32
va 15° 34' E

40 00 Deposited Charred Stake
raised mound of earth 2½
feet high from pits 24 x 24
x 12 in dep for 1/4 Sec. Cor.

80 00 Drove Charred stake
raised mound of earth 2½
feet high from pits 24 x 24
x 12 in dep, and drove Pine
post 4 x 4 x 24 in 1 ft dep
in S. E. pit for Corner to
Sections 5. 6. 31 and 32
From which Willow 6 in. dia
brs N 16° W 18 links dist
& Willow 8 in dia brs S 60° E
4 52 links dist

Partly rolling alky
land Secondrate

Between Townships 21 and 22 North
Range 5-7 W 6th P.M.

South 89° 45' West on a true line
between Sections 6 and 31
va 15° 34' E

40 00 Deposited Charred Stake
raised Mound of earth 2½ feet
high from pits 24 x 24 x 12
in dep for 1/4 Sec Cor,

77 83 The Corner to Townships
21. 22. Ranges 5-7 and 5-8
West

July 23rd 1880

Partly rolling Surface
Land Secondrate

General Description

Between Townships 21 and 22 N Range 5 & W. 6th PM.

The Surface of this Township is diversified In the South-East part are high hills or Mountains rough, broken and rocky Considerable pine grows along the sides and on the Summit. The South west part is undulating Clay and Sandy Soil The Surface Slopes South Toward Pumpkin Creek The Northwest part is undulating Clay land Kiowa runs through the Eastern part to the Northwest. It has Good Springs of Clear water and water in large holes

From the Established Corner to Townships 21 and 22 North Ranges 5 7 and 5 8 West. Run

West on a true line between Sections 1 and 36 va 15 30 E

4000 Deposited charred stake Raised mound of earth 2½ ft. high from pits 2 4 x 2 4 x 1 2 in dep for 1/4 Sec Cor

8000 Deposited charred stake raised mound of earth 2½ feet high from pits 24 x 24 x 12 in dep and Drove Marked pine post 2 x 2 x 24 in 1 ft dep in S.E. pit for Corner to Sections 1. 2. 35 and 36

Gently rolling Surface Clay land Good Seconds

Between Townships 21 and 22 North
Range 5 8 W 6th PM

West on a true line between
Sections 2 and 35
va 15° 4 8' E

4000 Deponted Charred Stake
raised Mound of earth 2½ f.
high from pits 24 x 24 x 12 in
dup for 1/4 Sec Cor

8000 Deponted Charred Stake and
Set flint rock 9 x 6 x 3 in
raised Mound of earth 2½
feet high from pits 24 x 24
x 12 in dup and drove Marked
post 2 x 2 x 24 in ~~left~~ dup in
S.E pit for Corner to Sections
2. 3. 34 and 35

Surface undulating East-
locks Clay Second rate
W. 60 chs covered with
grease wood Third rate

Between Townships 21 and 22 North
Range 5 8 W 6th PM

West on a true line between
Sections 3 and 34
va 15° 5 8 E

4000 Deponted Charred Stake
Set flint rock 9 x 3 x 2 in
raised Mound of earth 2½
feet high from pits 24 x 24
x 12 in dup for 1/4 Sec Cor

8000 Deponted Charred Stake
Set flint rock 15 x 4 x 2 in
raised Mound of earth 2½
feet high from pits 24 x 24
x 12 in dup and drove Marked
Pine post 2 x 2 x 24 in 1 ft
dup in S.E. Pit for Corner
to Sections 3. 4. 33 and 34

Country rolling Surface
Grazing Land Third rate

Between Townships 21 and 22 N.
Range 58 W. 6th P.M.

West on a true line between
Sections 4 and 33
Va 16° E

4000 Deposited Charred Stake
raised Mound of earth 2½
feet high from pits 24×24×12
in deep for ½ Sec. Cor.

4290 Intersect the West
Boundary of 1st Std. 19.59 Chains
North of the 57th Mile Post
Deposited Charred Stake
set flint Stone 16×8×4 in
raised Mound of earth 2½
feet high from pits 24×24
×12 in deep and down marked
Pine post 2×2×24 in 1ft.
deep in East pit for Closing
Corner to Sections 4 and 33

North 57th Mile Corner. has Mound & pits
Pine post 6×8×8 ft. long. Rest
post in Mound
Gently rolling Surface
Second rate land

General Description

This Township has a high
divide in the Southern part
with lofty clay buttes facing
to the North. Soil South
of this is good Second rate
To the North the Surface
slopes rapidly. Soil
is Second and Third rate
There is neither water
nor Timber

Between Ranges 57 and 58 West 6th P.M.
Township 32 North

From the Corner to Townships
21 and 22 N. Ranges 57 and 58 W.
Thence
North between Sections 31 and 36
Va 16° 24' E

4000 Deposited Charred Stake
raised Mound of earth 2½
feet high from pits 24×24
×12 in dep for ¼ Sec Cor

8000 Deposited Charred Stake
raised Mound of earth 2½
feet high from pits 24×24
×12 in dep. and drove Marked Pine
post. 2×2×24 in 1 ft dep
in S. E. pit for Corner
to Sections 25. 30. 31 and 36

Gently rolling Surface
Clay soil Good Second

Between Ranges 57 and 58 W. 6th P.M.
Township 22 North

North between Sections
25 and 30
Va 16° 24' E

4000 Deposited Charred Stake
raised Mound of earth 2½
feet high from pits 24×24
×12 in dep for ¼ Sec Cor

6100 Dry Creek Course W.

8000 Deposited Charred Stake
raised Mound of earth
2½ feet high from pits
24×24×12 in dep, drove Marked
Pine post 2×2×24 in 1 ft
dep in S.E. pit for Corner
to Sections 19. 24. 25 and 30

Surface Gently rolling
Second rate land

Between Ranges 57 and 58 W. 6th P.M.
Township 22 North.

North between Sections 19 and 24
va 16° 20' E

40 00 Deposited Charred Stake
raised mound of earth 2½
feet high from pits 24×24
×12 in dup for ¼ Sec Cor

80 00 Deposited Charred Stake
raised mound of earth 2½
feet high from pits 24×24
×12 in dup and drove Marked Pine
post 2×2×24 in 1 ft dup
in S.E. pit for Corner to
Sections 13. 18. 19 and 24

Gently rolling Surface
Clay land. Grazing
Secondate

Between Ranges 57 and 58 West 6th P.M.
Township 22 North.

North between Sections 13 and 18
va 16° 27' E

40 00 Deposited Charred Stake
raised mound of earth 2½
feet high from pits 24×24
×12 in dup for ¼ Sec. Cor.

80 00 Deposited Charred Stake
raised mound of earth
2½ feet high from pits
24×24×12 in dup and
drove Marked Pine post 2×2×24
in 1 ft dup in S.E. pit
for Corner to Sections 7. 12
13 and 18

Gently rolling Clay Soil
Grazing land Hundate

Between Ranges 57 and 58 W. 6th P.M.
Township 22 N.

North between Sections 7 and 12
va 16° 25' E

4000 Deposited Charred Stake
raised mound of earth 2½
feet high from pits 24×24
×12 in dep for 1/4 Sec Cor

3935 Dry Creek Course N.W.

8000 Deposited Charred Stake
raised mound of earth 2½
feet high from pits 24×24
×12 in dep and drove marked 2" Pine
post- 2×2×24 in. 1 ft dep
for S.E. pit for Corner to
Sections 1. 6. 7 and 12 va

Gently rolling Surface
Clay Soil Secondary

Between Ranges 57 and 58 W. 6th P.M.
Township 22 N.

North between Sections 1 and 6
va 16° 35' E

4000 Deposited Charred Stake
raised mound of earth 2½ ft
high from pits 24×24×12
in dep for 1/4 Sec Cor

8000 Deposited Charred Stake
raised mound of earth
2½ feet high from pits
24×24×12 in dep and
drove marked 2" Pine post- 2×2×24
in 1 ft- dep in East pit
for Corner to Townships
22 & 23 N. Ranges 57 and 58
West

Gently undulating
Clay Soil Grazing
land

Between Townships 22 and 23 North
Range 57 West 6th P.M.

From the Corner to Townships
22 and 23 North of Ranges
57 and 58 West Dr. East
on a variation Line between
said Townships, setting half
Mile and Mile Corners at
every 40 and 80 Chains and
at 5 Miles 76 Chains 59
links Intersect the 7th
Guide Meridian 140 Links
South of the Corner to Town
ships 22 and 23 Va. 5° 6' E. 57 M

The Correction for the Var
line will therefore be
3.41 Chains West and 23.13
links North per Mile
Course S. 89° 30' W.

Note- Found Tp Corner, Mound
with pits. Red Cedar post-
2 x 2 x 24 ins. in East pit

Between Townships 22 and 23 North
Range 57 West 6th P.M.

South 89° 50' West on a true line
between Sections 1 and 36
Va 15° 35' E

40.00 Deposited Charred Stake
raised Mound of Earth 2½ ft-
high from pits 24 x 24 x 12
ins dug for 1/4 Sec. Cor

80.00 Deposited Charred Stake
raised Mound of earth 2½
feet high from pits 24 x 24
x 12 ins dug and Bearing Trees
Red Cedar Post- 2 x 2 x 24
ins 1 ft- due ins S.E. pit
for Corner to Sections
1. 2. 35 and 36

Rolling Surface E 50
Chs Good Secondrate
W 30 Secondrate

Between Townships 22nd and 23 North
Range 5 7th West 6th PM

South 89° 50' West on a true line
between Sections 2 and 35
Va 15° 35' E

4000 Deposited Charred Stake
raised Mound of earth
2½ feet high from pits
24 x 24 x 12 in dep for
1/4 Sec Cor

8000 Deposited Charred Stake
raised Mound of earth
2½ feet high from pits 24
24 x 12 in dep and drove Marked
Red Cedar post - 2 x 2 x 24
in. 1 ft dep in S.E. pit for
Corner to Sections 2, 3
34 and 35

Gently rolling Surface
Sandy Soil
Third Rate Land

Between Townships 22nd and 23 North
Range 5 7 West 6th PM

South 89° 50' West on a true line
between Sections 2 and 35
Va 15 35 E

4000 Deposited Charred Stake
raised Mound of earth 2½
feet high from pits 24 x 24
x 12 in dep for 1/4 Sec Cor

8000 Deposited Charred Stake
raised Mound of earth 2½
feet high from pits 24 x 24 x
12 in dep and drove Marked
Pine post - 2 x 2 x 24 in 1 ft -
dep in S.E. pit for Corner -
to Sections 3. 4. 33 and 34

July 24th - 1880

Gently rolling Sandy
Soil
Third rate

Between Townships 22 and 23 North
Range 5 West 6th P.M.

	South 89° 50' West on a true line between Sections 4 and 33 va 15° 35' E
40.00	Deposited Charred Stake raised Mound of earth 2½ feet high from pits 24 x 24 x ½ in dep for ¼ Sec Cor
80.00	Deposited Charred Stake raised Mound of earth 2½ feet high from pits 24 x 24 x ½ in dep and drove Marked Pine post 2 x 2 x 24 in 1 ft. dep in S.E. pit for Corner to Sections 4. 3- 32 and 33

Gently rolling Sandy land
Thirdrate Soil.

Between Townships 22 and 23 North
Range 5 West 6th P.M.

	South 89° 50' West on a true line between Sections 5 and 32 va 15° 33'
40.00	Deposited Charred Stake raised Mound of earth 2½ feet high from pits 24 x 24 x ½ in dep for ¼ Sec Cor
80.00	Deposited Charred Stake raised Mound of earth 2½ feet high from pits 24 x 24 x ½ in dep and drove Marked Pine post 2 x 2 x 24 in 1 ft. dep in S.E. pit for Corner to Sections 5. 6. 31 and 32

Gently rolling Surface
Sandy Soil.
Thirdrate

Between Townships 22 and 23 North
Range 57 West 6th PM

South 89° 50' West on a true line
between Sections 6 and 31
Va 15° 30' E

4000 Deposited Charred Stake
raised mound of earth 2½
feet high from pits 24×24
6500 +½ in dup for 1/4 Sec Cor
7657 Rubicon Wagon Trail N & SE
The Corner to ~~Sections~~
Townships 22. 23 North
Ranges 57 and 58 West

Surface gently undulating
Clay Second rate

July 25th 1880

General Description
T 22 N R 57 W

The Surface of this Township is rolling Prairie Clay land except in the north part where it is Sandy. In the East part is a deep Canon filled with timber in There is water in holes in Kiowa Creek also some Springs along the Creek

Soil in the East part is good Second rate

Between Townships 22 & 23 North
Range 58 West 6th P.M.

From the corner to Townships
22 & 23 North of Ranges
57 and 58 West. Run
West on a true line between
sections 1 and 36
va 15° 30' E

4000 Deposited Charred Stake
raised mound of earth 2½
feet high from pits 24x24
x12 in dep for 1/4 Sec Cor

8000 Deposited Charred Stake
raised Mound of earth
2½ feet high from pits 24x24
x12 in dep Lead drove Marked
Pine Post- 2x2x24 in 1 ft-
dep in S.E. pit for Corner
to Sections 1. 2. 35- and 36

East- 20 chs Clay Secondary
West- 60 covered with
grass mod Woodvale

Between Townships 22 & 23 North
Range 58 West 6th P.M.

West on a true line between
sections 2 and 35
va 15° 39' E

4250 Kiowa Creek water in holes Course
N.W.

4000 Deposited Charred Stake
raised mound of earth 2½
feet high from pits 24x24
x12 in dep for 1/4 Sec Cor

4235 Creek water in holes Course

8000 Deposited Charred Stake
raised mound of earth 2½
feet high from pits 24x24
x12 in dep Lead drove Marked
Pine post- 2x2x24 in 1 ft-
dep for Corner to Sections
2. 3. 34 and 35

Level Surface
Grazing land Woodvale

Between Townships 22 and 23 North
Range 5 8 West 6th PM

West on a true line between
Sections 3 and 34
Va 15° 50' E

4000 Deposited charred stake
raised mound of earth 2½
feet high from pits 24 x 24
x 1½ in dep for 4 sides on
7800 Roads bns N.E. & S.W.
8000 Deposited charred stake
raised Mound of earth 2½
feet high from pits 24 x 24
x 1½ in dep and drove Marked Pine
post 2in x 2 x 24 in 1 ft dup
in S.E. pit for Corner to
Sections 3. 4. 33 and 34

Level Surface
Praijy land Mun Drift

Between Townships 22 and 23 North
Range 5 8 W 6th PM

West on a true line between
Sections 4 and 33
Va 16° E

3366 Intersected the West
Boundary of State 19.51 Chains
North of the 63 Mile Post
Deposited Charred stake
raised Mound of earth 2½ ft
high from pits 24 x 24 x 1½
in 1 ft dup, drove Marked Pine
post 2in x 2 x 24 in 1 ft dup
in East pit for Closing
Corner to fractional Sections
4 and 33

Note 63 M.P. Marked by Mound
of earth with pits — no post
found

July 27th 1880

Surface level Medium
Sandy and Clay
Second Drift land

General Description

The Surface of this Township is gently rolling prairie. Along the East and north side there is some good farm land

There is no living water, or timber

Between Ranges 57 and 58 West 6th PM
Township 23 North

From the Corner to Townships 22 and 23 North Ranges 57 and 58 West - Run North between Sections 31 and 36 va 15° 30' E

40 00 Deposited Charred Stake raised mound of earth 2½ ft- high from pits 2 + x 2 + x ½ in dep for 1/4 Sec Cor

49 00 Leave upland & enter valley bns E & N

56 70 Kiowa Creek water in holes Course East-

66 00 Rubido Trail bns N 85° E

80 00 Deposited Charred Stake raised mound of earth 2½ ft- high from pits 2 + x 2 + x ½ in dep Marked Pine post - 2 x 2 x 24 in 1 ft- dep in S.E. pit for Corner to Sections 25. 30. 31 and 36

S 40 chs undulating Clay Second rate

N 40 chs Wet rate land

Between Ranges 57 and 58 West 6th PM
Township 23 North

North between Sections 25 and 30
va 16° 30' E

3000 Old Emigrant Roads Bns E & W

4000 Deposited Charred Stake
raised Mound of earth 2½ ft-
high from pits 24 X 24 X 12
in dep for 1/4 Sec Cor

5670 Horse Creek 30 lks wide 6 in deep
runs East

8000 Deposited Charred Stake
raised Mound of earth 2½
ft high from pits 24 X 24
X 12 in dep, drove marked Cotton-
wood post 2 X 2 X 24 in
1 ft-dep in S.E. pit for
Corner to Sections. 19. 24
25 and 30

Level Surface
Secondrate land

Between Ranges 57 and 58 West 6th PM
Township 23 North

North between Sections 19 & 24
va 16° 40' E

3900 Permanent bank of the North
Platte River
Deposited Charred Stake raised
mound of earth 2½ ft- high
from pits 24 X 24 X 12 in dep
and drove marked Pine post- 2 X 2 X 24
in 1 ft- dep in South pit for
Meander Corner and Witness
to 1/4 Sec Cor. which falls in
old gravelly channel cannot
be established. The River
being Shallow & Divided across
the same
The corner to Sections 13. 18. 19 & 24
8000 Falling in River it cannot
be Established

South 3900 Elev valley
dark soil good grass for stock
Burgis & Lems Cattle ranches is
in S W 4 Sec 19

Between Ranges 57 and 58 W 6th P.M.
Township 23 North

North between Sections 13 and 18
va 16° 57' E

1.80 Left-bank of River.
Depositid Charred Stake
Set Limestone 10x6x2 in,
raised Mound of earth 2½ feet
high from pits 24x24x12 in, 1 ft
dep in North pit for Meander
Corner and witness to fractional
Sections 13. 18. 19 & 24

31 40 Old Emigrant Roads va E & W

40 00 Depositid Charred Stake
raised Mound of earth 2½ feet
high from pits 24x24x12 in
dep for 1/4 Sec Cor

54 00 Leave valley & enter uplands va E & W

80 00 Depositid Charred Stake
raised Mound of earth 2½
feet high from pits 24x24x12
in dep, drove pine post 2x2
x24 in 1 ft dep in SE pit for
Corner to Sections 7, 12, 13 and 18
valley land. Secondrate
Land.

Between Ranges 57 and 58 W. 6th P.M.
Township 23 North

North between Sections 7 and 12
va 16° 36' E

40 00 Depositid Charred Stake
raised Mound of earth 2½
feet high from pits 24x24x
12 in dep for 1/4 Sec Cor

80 00 Depositid Charred Stake
raised Mound of earth 2½
high from pits 24x24x12 in
dep, drove marked Pine post 2x2
x24 in 1 ft dep for S.E.
pit for Corner to Sections
1, 6, 7 and 12

South 40 chs undulating
Secondrate
North 40 Rolling Sandy
Thirdrate

Between Ranges 57 and 58 West 6th P.M.
Townships 23 North

North between Sections 1 and 6
Va 16° 33E

3800 Scor. Splund & Enter Sheep Creek valley bs N.W. SE.

4000 Deposited Charred Stake raised Mound of earth 2½ ft. high from pits 24 x 24 x 12 in dep for 1/4 Sec Cor

4765 Drain Course E

7880 Enter Sheep Creek (Drain dry) Course N.E.

8000 Deposited Charred Stake raise Mound of earth 2½ feet high from pits 24 x 24 x 12 in dep, drove Marked pine post 2 x 2 x 24 in 1 ft dep in East pit for Corner to Townships 23.24 N. Ranges 57 & 58 W.

Note This Corner Stands on North Edge of Sheep Creek drain which is grassy here

Hills Sandy Meadow Valley has dep black soil and good grass for stock

July 29th 1880

Between Townships 23 and 24 North
Range 57 West 6th P.M.

From the Corner to Townships 23 and 24 North Ranges 57 and 58 West, I run East on a random line between said Townships setting temporary half mile and mile Corners at every 40 and 80 Chains and at 5 Miles 77 Chains and 95 links I Intersect the 7th Guide Meridian W. 6.48 Chains North of the Corner to Townships 23 and 24 North. The distance of intersection from the Corner being so great compared with previous Closings on the Meridian, I conclude that an important Error has been Made in Measurement To determine this. I remeasure the Range Line between 57 & 58 Township 23 North, but find no important difference in measurement. I therefore

Proceed to remeasure the 7th Guide Meridian in Township 23 North, as follows

North between 31 & 36 Va 16 30

8020 Corner to Sections 25. 30. 31 & 36

4000 5320 1/4 Sec Cor bet. 25 & 30

7620 Right-Bank of North Platte River

M.C. on left-bank Mound with pit

8000 Point-balls on South Side of Channel on Slough

~~of Small Island~~. No Corner found

110.40 1/4 Sec. Cor. between Sections 19 and 24

150.56 Corner to Sections 18. 19 and 24. Marked by Mound of earth with pits, post 2 x 2 24 in S.E. pit, which shows Mar. an error of 9.60 chains between the 1/4 Sec Cor between Sects. 25 and 30 and the 1/4 Sec Cor. between Sects 19 and 24 has been made allowance having been made for this Error in Surveys East of the Meridian. Proceed

to Establish the line between Townships 23 and 24 North, of Range 57 West

The Correction for the true line will therefore be 2.05 Chains west and 1.08 links South per mile Leg Co. N 89° 14' W

Note — Tp Corner To 23 & 24 N. Rs 56 & 57. Pits 18 x 24 x 12 Red cedar stake in South pit

Between Townships 23 and 24 North
Range 57 West 6th PM

From the Corner to Townships
23 and 24 North on the 7th
Guide Meridian Down
North 89° 14' West on a true line
between Sections 1 and 36
va 15° 30' E

4000 Deposited Charred Stake
raised Mound of earth 2½
feet high from pits 24x24x
½ in dep for 1/4 Sec Cor

8000 Deposited Charred Stake
raised Mound of earth
2½ feet high from pits
24x24x½ in dep, drove
marked
Pine post-2x2x24 in 1ft-
dep in S.E. pit for Cor to Secs
1. 2. 35 & 36

Surface level Medium
Soil Secondary

Between Townships 23 and 24 North
Range 57 West 6th PM

North 89° 14' West on a true line
between Sections 2 and 35
va 15 33 E

4000 Deposited Charred Stake
raised Mound of earth
2½ feet high from pits 24x
24x½ in dep for 1/4 Sec Cor

8000 Deposited Charred Stake
raised Mound of earth
2½ feet high from pits
24x24x½ in dep drove
Marked Pine post-2x2x24
in 1 ft-dep in S.E. pit for
Corner to Sections 2. 3
34 and 35

Level Surface Medium
Soil Secondary

Between Townships 23 and 24 North
Range 5 W 6th P.M.

North 89° 1/4 West on a true line
between Sections 3 and 34
Va 15° 33' E

40.00 Deposited Charred Stake
raised Mound of earth 2 1/2
feet high from pits 24 x 24
x 12 in deep for 1/4 Sec Cor

80.00 Drove Charred Stake
raised Mound of earth 2 1/2
feet high from pits 24 x 24
x 12 in deep and drove Marked Pine
Post 2 x 2 x 24 in 1 ft deep in
S.E. pit for Corner to
Sections 3. 4. 33 and 34

8

Surface Level Medium
Soil Secondrate.

Between Townships 23 and 24 North
Range 5 W 6th P.M.

North 89° 1/4 West on a true line
between Sections 4 and 33
Va 15° 36' E

40.00 Deposited Charred Stake
raised Mound of earth 2 1/2
feet high from pits 24 x 24
x 12 in deep for 1/4 Sec Cor

80.00 Deposited Charred Stake
raised Mound of earth 2 1/2
feet high ~~from~~ pits 24 x 24
x 12 in deep ~~Blazed~~ drove Marked Pine
Post 2 x 2 x 24 in 1 ft deep
in S.E. pit for Corner to
Sections 4. 5. 32 and 33

Level Surface
Medium Soil
Secondrate

Between Townships 23 and 24 North
Range 57 W. 6th P.M.

North 89° 15' West on a true line
between Sections 5 and 32
va 15.39 E

4000 Deported Charred Stake
raised mound of earth 2½
feet high from pits 24 x 24
x ½ in dep for 1/4 Sec Cor

8000 Deported Charred Stake
raised mound of earth 2½
feet high from pits 24 x 24
x ½ in dep and drove Mortlad
Pine Post 2 x 2 x 24 in 1/4
dep for S.E. Pit for Corner
to Sections 5. 6. 31 and 32

Level Surface
Medium Soil
Second rate land

Between Townships 23 and 24 North
Range 57 W. 6th P.M.

North 89° 15' West on a true line
between Sections 6 and 31
va 15.42

500 Leave a plumd Aug Enter
valley brs N.W. and S.E.

4000 Deported Charred Stake
raised mound of earth
2½ feet high from pits
24 x 24 x ½ in dep for
1/4 Sec Cor

7795 The Corner to Townships
23 and 24 North Ranges
57 and 58 West
Last Chain runs
along the North Edge of a
bend of Sheep Creek drain

valley Level
Black Soil
Good Grass
1st rate land

July 30th 1880

General Description

This a good Township
It is watered by the North
Platte River which runs East
and in the South west by
Horse Creek. The River
valley contains about
one half of the land in
the Township and will
make fair farming land. It
can be easily irrigated
There is no timber along
the river
Good hay is found in
places along the river

Sturgis and Lane's Cattle
ranche is located in the
S W ¼ of Section 19

Between Townships 23 and 24 N. Ranges 57 W. 6th P.M.

From the corner to Townships 23 and 24 North Ranges 57 and 58 West

West on a true line between Sections 1 and 36

Va 15° 42' E

750 Ships Creek drain Co S.E.

2400 Drain Course S.E.

4000 Deposited Charred Stake raised Mound of earth 2½ feet high from pits 24 x 24 x 12 in dup for 1/4 Sec Cor

5000 Leave valley ~~[illegible]~~ and enter upland Bns N W ¼ Sec 9 S E

8000 Deposited Charred Stake raised Mound of earth 2½ feet high from pits 24 x 24 x ½ in dup, Sec & drove, marked Pine Post 2 x 2 x 24 in 1 ft dup in S.E. Cor for Corner to Sections 1. 2. 35 and 36

valley first rate, upland second rate land

Between Townships 23 and 24 North
Range 5 8 W. 6th P.M.

	West on a true line between Sections 2 and 35 va 15° 45' E
4000	Deposited Charred Stake raised mound of earth 2½ feet high from pits 24 x 24 x ½ in dep for ¼ Sec Cor
8000	Deposited Charred Stake raised mound of earth 2½ feet high from pits 24 x 24 x ½ in dep Set drove Marked Pine Post 2 x 2 x 24 in 1 ft in dep in S.E. pit for Corner to Sections 2. 3. 34 and 35
	Undulating Medium Soil / Second rate

Between Townships 23 and 24
Range 5 8 W. 6th P.M.

	West on a true line between Sections 3 and 34 va 15° 55' E
4000	Deposited Charred Stake raised mound of earth 2½ feet high from pits 24 x 24 x ½ in dep for ¼ Sec Cor
7000	Leave upland and Enter North Platte valley bns N W and S E
8000	Deposited Charred Stake raised mound of earth 2½ feet high from pits 24 x 24 x ½ in ~~¼ dep~~ ~~Set~~ drove Marked Pine Post - 2 x 2 x 24 in 1 ft deep in S.E. pit for Corner to Sections 3. 4. 33 and 34
	upland Sandy and gravelly Third rate land valley ~~Land~~ Second rate

Between Townships 23 and 24 North
Range 3 8 W 6th P.M.

West on a true line between
sections 4 and 33
Da 15° 5 S&E

21.73 Intersected the West
Boundary of State 17.95-
Chains North of the
69 Mile Corner
Depression Charred Stake
raised Mound of earth
2½ feet high from pits
24 x 24 x 12 in deep and
drove Pine Post 2 x 2 x
24 in 1 ft- deep in
East pit for Closing
Corner to fractional
Sections 4 and 33

Note- 69 M. Corner no part found. N.E.
Corner part of Stock pasture
Set in center of mound
Valley level
Second rate land

July 31st 1880

6 General Description

This is a fair Township
It is watered by the North
Platte River from North
west to South East-
and by Horse Creek in
the South East- There
is some Excellent land
along the river. The land
along the river and along
Horse creek can be
irrigated There is some
Cottonwood timber on
Small islands in the
River

Sheep creek valley
runs through the North
East part. The creek in
this Township is a dry
Grassy draw

Between Ranges 5 7 and 5 8 W 5th P.M.
Township 24 North

From the Corner to Townships 23 and 24 North Ranges 5 7 and 5 8 west Drew one true line North, between Sections 31 and 36
Va 16° 30' E

700 Leave valley and enter Upland Brs N.W. and S.E.

4000 Deposited Charred Stake raised mound of earth 2½ feet high from pits 24 x 24 x ½ in dup for 1/4 Sec Cor

8000 Deposited Charred Stake raised mound of earth 2½ feet high from pits 24 x 24 x ½ in dup and drove Marked Pine Post 2 x 2 x 24 in 1/4 dup in S.E. pit for Corner to Secs. 25 30. 31 & 36

Valley land first rate Upland Medium Soil Second rate

Between Ranges 5 7 and 5 8 W 6th P.M.
Township 24 North

North true line between Sections 25 and 30
Va 16° 30' E

4000 Deposited Charred Stake ~~Deposited Charred Stake~~ raised mound of earth 2½ feet high from pits 24 x 24 x ½ in dup for 1/4 Sec Cor

8000 Deposited Charred Stake raised mound of earth 2½ feet high from pits 24 x 24 x ½ in dup and drove Marked Pine Post 2 x 2 x 24 in 1/4 dup for Corner to Sections 19. 24 x 25 & 30

Gently rolling Sandy loam Second rate

Between Ranges 57 and 58 W. 6th P.M.
Township 24 North

North on true line between Sections 19 and 24
ra 16.

4000 Deposited Charred Stake raised mound of earth 2½ ft high from pits 24 x 24 x 12 in 1 ft dup ~~from pits~~ for 1/4 Sec Cor

8000 Deposited Charred Stake raised mound of earth 2½ feet high from pits 24 x 24 x 12 in dup ~~post~~ marked Pine Post 2 x 2 x 24 in 1 ft dup in S.E. for Corner to Sections 13, 18, 19 and 24

Undulating Sandy Soil
Hilly

Between Ranges 57 and 58 W. 6th P.M.
Township 24 North

North on a true line between Sections 13 and ~~18~~
ra 16°

4000 Deposited Charred Stake raised mound of earth 2½ feet high from pits 24 x 24 x 12 in dup for 1/4 Sec Cor

8000 Deposited Charred Stake raised mound of earth 2½ feet high from pits 24 x 24 x 12 in dup and drove Marked pine Stake 2 x 2 x 24 in 1 ft dup in S.E. pit for Cor to sec 7, 12, 13 & 18

Undulating Surface
Sandy Thin Soil

Between Ranges 57 and 58 W. 6th P.M.
Township 24 North

North between Sections 7 and 12

Va 16° E

4000 Deponted Charred Stake raised Mound of earth 2½ feet high from pits 24 x 24 x 12 in dep for 1/4 Sec Cor

8000 Deponted Charred Stake raised mound of earth 2½ feet high from pits 24 x 24 x 12 dep and drove Marked Pine post 2 x 2 x 24 in 1 ft dep in S.E pit for Corner to Sections 7, 12, ~~13~~ and 18

Gently Undulating
Second rate land

Between Ranges 57 and 58 W. 6th P.M.
Township 24 North

North between Sections 1 and 6

Va 16° E

4000 Deponted Charred Stake raised Mound of earth 2½ feet from pits 24 x 24 x 12 in dep for 1/4 Sec Cor

7.24 Intersected the 6th Standard Parallel North 13,50 Chains East of the Standard Corner to Sections 32 and 33

Deponted Charred Stake raised Mound of earth 2½ feet high from pits 24 x 24 x 12 in dep and drove ~~Marked Red Cedar post~~ Marked Pine Post 2 x 2 x 24 in 1 ft dep in South pit for Corner To Townships 24 North Ranges 57 and 58 West

Note — Standard Cor. 32 & 33. Mound with pits. Red Cedar post 2 x 2 x 24 in in E. pit

Undulating Surface Second rate
Aug 3rd 1880

General Description
Tp. 24 N. R. 57 E.

This township is mostly upland or second bottom land. The South half is gently undulating, slopes South and has Medium Soil

The North half is rolling. There is some good land in the North East and North west part.

Sheep Creek valley runs through the South west corner

There is neither running water or timber

General Description
Tp 24 N. R 5 E 8 P.

This Township is
rolling prairie
Soil is Second and
third rate land
Soil in Shute creek
valley is deep, rich and
produces good grass
It has no timber

List of Names

A list of the names of the individuals employed to assist in running, measuring or marking the lines and corners described in the foregoing field Notes of the Exterior lines of Townships No. 21. 22. 23 and 24 of Ranges No. 57 and 58 West, all North of the Base line and West of the 6th Principal Meridian, Showing the respective Capacities in which they acted;

Wilson T. Frazer	Chainman
Sam Peoples	Chainman
Max Amende	Cornerman
John L. Toney	Cornerman
Horace Tyrrell	Flagman

We Thereby Certify that we assisted Robert Heavey Deputy Surveyor in Surveying the Exterior boundary lines of Townships 21. 22. 23. and 24 North of the Base Line and Ranges 57 & 58 West of the 6th Principal Meridian in Nebraska, and that said boundary lines have been in all respects to the best of our knowledge and belief well and faithfully Surveyed and the boundary Monuments planted according to the instructions furnished by the Surveyor General, of dimensions character, Construction and Marking and in the Manner as Specifically described in the foregoing Field Notes

~~W. S. Gray~~
~~Horace G Seely~~ Chairman

Chairman
Cornerman
Cornerman
Flagman

Sam Peoples Chairman
Wilson F. Frazier, Chairman
Max Ammonds Cornerman
John L Young Cornerman
Horace Tyrell Flagman

State of Nebraska } ss
Howard County } I do hereby certify that the above named Sam Peoples, Wilson Frazier, Max Ammonds, John L Young and Horace Tyrell subscribed and swore to the above instrument before me on this 2nd day of October A.D 1880

A. H. Kendall
Clerk, Dist. Ct. pro tem.

I Robert Harvey Deputy Surveyor do Solemnly Swear that in pursuance of a joint Contract wherein Nicholas J. Paul. Robert Harvey & Charles R Startzweather are joint-Contractors with George S. Smith United States Surveyor General for the District of Iowa & Nebraska bearing date May 19th A.D. 1880. I have well, truly & faithfully in my own proper person and in strict conformity with the instructions furnished by the Surveyor General the Surveying Manual and the Laws of the United States, Surveyed the Exterior boundary lines of Townships 21. 22. 23 and 24 North

of the Base line of Ranges 57 and 58 West of the 6th Principal Meridian in Nebraska, as represented in the foregoing field notes as having been surveyed under my direction, and I do further Solemnly that all the Corners of said Survey have been Established and perpetuated in strict accordance with the Surveying Manual, printed instructions and Special instructions of the Surveyor General of diverse character Construction and Marking

and in the manner as specifically described in the foregoing field-Notes and that the foregoing are the true and original field-Notes of such Survey

Robert Harvey
U. S. Deputy Surveyor

Subscribed and sworn to before me this 11th day of October A D 1880
W R Stutt
Clerk Dist Court
Howard Co

Surveyor Generals Office
Plattsmouth Neb. Nov 29 1880

The foregoing field Notes of the Survey of the Exterior boundary lines of Townships 21. 22. 23. & 24 North of the Base Line, of Ranges 5 & 6 West of the 6th P. M. in Nebraska Executed by Robert Harvey Deputy Surveyor under Contract No 14 dated May 19th 1880 - in the months of July & August 1880. having been Critically Examined the necessary corrections & Explanations made, the said field Notes & the Surveys they describe are hereby approved.

Geo D Smith
Surveyor General

General Land Office • Original Field Notes

Book Number

276

The images in this file are photographs of the notes of the original surveys of the State of Nebraska on file in the Office of the Nebraska State Surveyor located in Lincoln, Nebraska.

The original surveys in Nebraska began in the mid 1850's and were completed in the mid 1880's. The Nebraska office of the Surveyor General was closed June 30, 1886.