General Land Office • Original Field Notes

Book Number

281

The images in this file are photographs of the notes of the original surveys of the State of Nebraska on file in the Office of the Nebraska State Surveyor located in Lincoln, Nebraska.

The original surveys in Nebraska began in the mid 1850's and were completed in the mid 1880's. The Nebraska office of the Surveyor General was closed June 30, 1886.

(No 1) Correct

Vol 1 N. R. 1 W Plattel (2) 1

Field notes of the survey of Township one North of Range one West 6th Principal Meridian in the Territory of Nebraska by Thomas W Wheatly Deputy Surveyor under his contract No 265 bearing date April 26 A.D. 1859

Subdivision commenced May 26. 1859
Subdivision completed May 28 1859

Copied G. W. R.
Compared by W.W.V. & C.B.R.

Ex No 1

Names and Duties of Assistants	
William Richardson	Chainman
	Chain
Henry Stroh	Chainman
James Hollet	Chainman
Alexander A. Yard	Cornerman
John Richardson	Cornerman
Francis McCabe	Flagman
John Plumman	Flagman
George M. Gifford	Compassman

Township 1 North Range 1 West 6th P. M.

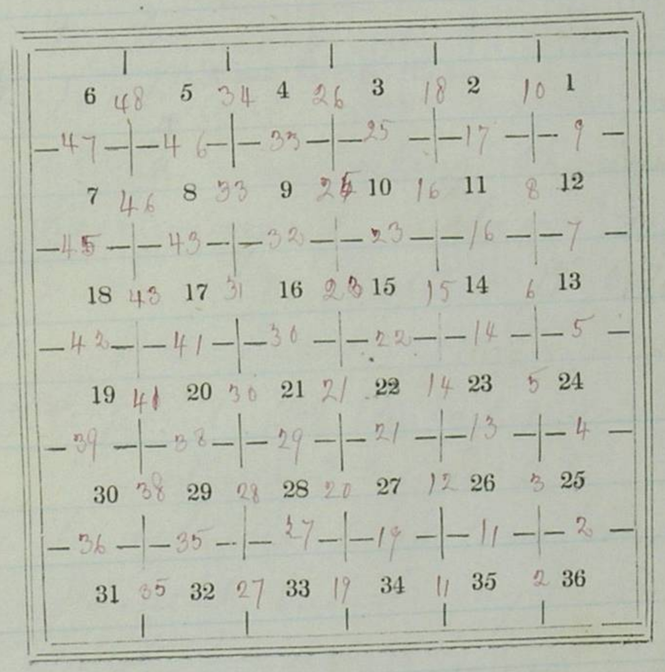

4

Field notes of the sub-division lines in Township 1. N. Range 1. W. 6th Principal Meridian

Chains To determine the proper adjustment of my compass for subdividing this Township I commence at the corner to Township one N. Range one West and run North on a blank line along the East boundary of section 36 and one East on the base line

Variation 12° 00 East

40.10 To a point 17 lks East of quarter section

80.17 a point 35 lks East of corner to sections 36 and 25 to retrace this line or run parallel thereto my compass must be adjusted to a variation of ~~10° 45'~~ 12° 15' East

Subdivision commenced May 25th 1859

Township 1 N. Range 1 W. 6th, Principal Meridian

* From the corner to Sects 35 & 36 on Base line I run

North between sections 35 and 36

Variation 12° 45' East

40.00 Set a limestone 16 in long, 12 in wide and 3 in thick for quarter section corner

80.00 Set a limestone 20 in long, 15 in wide and 3 in thick for corner to sections 25. 26. 35 and 36

Land rolling prairie; soil 2d rate

East on a random line between sections 25 and 36

Variation 12° 45' East

40.00 Set stone for temporary quarter section corner

80.10 Intersected East boundary of Township ~~at~~ ~~of~~ corner to sections 25 and 36 from which corner I run West on a true line between

Township 1 N. Range 1 W. 6th, Principal, meridian

Sections 25 and 36

Variation 12° 45' East

40.05 Set a limestone 20 in long, 13 in wide and 4 in thick for quarter sec corner

80.10 Corner to sections 25. 26. 35 and 36

Land rolling prairie; soil 2d rate

North between sections 25 and 26

Variation 12° 45' East

40.00 Set a limestone 20 in long, 15 in wide and 3 in thick for quarter sec corner

80.00 Set a limestone 24 in long, 12 in wide and 4 in thick for Corner to sections 23. 24. 25 and 26

Land rolling

Soil 2d rate

Township 1. N. Range 1. W. 6th. Principal, Merid

East on a random line between
sections 24 and 25
Variation 12° 45' East
40.00 Set a stone for temporary quarter
section corner
46.50 Branch 15 lks wide runs N
53.00 Branch 5. lks wide runs N W
79.90 Intersected East boundary of Township
20 lks N of corner to sections
24 and 25 from which
corner I run
West on a true line
between sections 24 and 25
Variation 12. 38 West
39.95 Set a limestone 24 in long, 18 in
wide and 4 in thick, for
quarter sec corner
79.90 Corner to sections 23. 24. 25 and 26
Land rolling prairie; soil Prairie

Township 1. N. Range 1. W. 6th. Principal, Meridian

North between sections 23 and 24
Variation 12° 45' East
30.00 Ravine Course N E
40.00 Set a limestone 20 in long, 12 in
wide and 3 in thick for
quarter sec. corner
45.00 Branch 10 lks wide run N E
80.00 Set a limestone 18 in long, 16 in
wide and 3 in thick for corner
to sections 13. 14. 23 and 24
Land rolling prairie; soil Prairie

East on a random line between
sections 13 and 24
Variation 12° 45' East
36. Branch 10 lks wide runs N E
40.00 Set stone for temporary quarter
section corner
79.60 Intersected N. and S line 22 lks
south of corner to sections 13
and 24 from which corner I run

Township 1. N. Range 1. W. 6th. Principal Merid

West on a true line between
sections 13 and 24
Variation 12 54 East

39.80 Set a limestone 18 in long. 15 in
wide and 3 in thick for quarter
section corner

77.60 Corner to sections 13. 14. 23 and 24
Land rolling prairie; soil 1st rate

North between sections 13 and 14
Variation 12° 45' East

40.00 Set a limestone 22 in long 11 in wide
and 3 in thick for quarter sec corner

80.00 Set a limestone 24 in long. 15 in wide
and 3 in thick for corner to
sections 11. 12. 13 and 14
Land rolling prairie
soil 2d rate

Township 1. N. Range 1. W. 6th Principal Meridian

East on a random line between
sections 12 and 13.
Variation 12° 45' East

40.00 Set a limestone for temporary
quarter section corner

42.00 Branch 20 lks wide runs N.

46.00 Same 20 lks wide runs S E

47.00 Same 15 lks wide runs N banks
Offset with line

80.00 Intersected East boundary 60 lks
south of corner to sections 12 and
13 from which corner I run
West on a true line between
sections 12. and 13
Variation 13° 6' East

40.00 Set a limestone 20 in long, 14 in wide
and 3 in thick for quarter sec corner

80.00 Corner to sections 11. 12. 13 and 14
Land rolling prairie
soil 1st rate
Timber Oak Elm and Cottonwood

Township 1. N. Range 1. W. 6th. Principal Meridian

North between sections 11 and 12
Variation 12. 45' East

14.00 Enter timber bears E and W

15.00 Muddy creek. steep muddy banks and bottom swift current runs E 50 lks wide

16.00 leave timber bears E & W

40.00 Set a limestone 18 in long 13 in wide and 3 in thick for quarter section corner

80.00 Set a limestone 20 in long, 12 in wide and 4 in thick for corner to sections 1. 2. 11 and 12

Land rolling prairie
Soil 1st rate

Timber Oak. Elm and Cottonwood

Township 1. N. Range 1. W. 6th. Principal Meridian

East on a random line between sections 1 and 12
Variation 12° 45' East

28.00 Enter timber bears N and S

39.70 Branch 30 lks wide runs S E

40.00 Set post for temporary quarter sec corner and leave timber bears N & S

77.34 Intersected East boundary 70 lks S of corner to sections 1 and 12 from which corner I run
West on a true line between sections 1 and 12
Variation 13° 15' East

39.67 ~~Point Set post for~~ Set a limestone 20 in long. 10 in wide and 3 in thick for quarter section corner from which
An Elm 14 in diam. bears * S 70 W 30 lks dist
An Elm 4 in diam. bears N 30 W 40 lks dist

79.34 Corner to sections 1. 2. 11 and 12
~~Land rolling~~

Township 1 N. Range 1 W. 6th Principal meridian

Land rolling prairie; soil 1st rate
Timber Oak. Elm. Hickory. Ash & Walnut

North on a random line between sections 1 and 2
Variation 12° 45' East

40.00 Set stone for temporary quarter sec corner
54.00 Branch 20 lks wide runs S E
81.10 Intersected N Boundary of Township
100 lks East of corner to sections 1 and 2
from which corner I run
South on a true line between
sections 1 and 2
Variation 13° 30' East
41.10 Set a limestone 18 in long, 16 in wide
and 3 in thick for quarter sec corner
81.10 Corner to sections 1, 2, 11 and 12
Land level prairie
soil 1st rate

Township 1 N. Range 1 W. 6th Principal meridian

North between sections 34 and 35
Variation 12° 45' East
40.00 Set a limestone 24 in long, 12 in
wide and 3 in thick for quarter
section corner
80.00 Set a limestone 18 in long, 16 in wide
and 3 in thick for corner to
sections 26, 27, 34 and 35
Land rolling prairie; soil 2d rate

East on a random line between
sections 26 and 35
Variation 12° 45' East
40.00 Set a limestone for temporary
quarter section corner
79.84 Intersected E N and S line 8 lks
South of corner to sections 25, 26
35 and 36 from which corner I run
West on a true line between sections

26 and 35

Variation 12° 48' East

39.92 Set a limestone 20 in long. 12 in wide and 3 in thick for quarter section corner

77.84 Corner to sections 26. 27. 34 & 35

Land rolling prairie; soil 1st rate

North between sections 26 and 27

Variation 12° 48' East

40.00 Set a limestone 18. in long. 14 in wide and 3 in thick for quarter sec corner

80.00 Set a limestone 24 in long 15 in wide and 3 in thick for corner to sections 22. 23. 26 and 27

Land rolling prairie

Soil 1st rate

East on a random line between sections 23 and 26

Variation 12° 45' East

6.50 Ravine Course N W

40.00 Set stone for temporary quarter section corner

46.00 Branch 8 lks wide runs N E

75.00 Branch 10 lks wide runs N E

80.16 Intersected N and S line 10 lks N of corner to sections 23. 24. 25 and 26 from which cor run true West on a true line between sections 23 and 26

Variation 12.7 East

40.08 Set a limestone 22 in long 11 in wide and 3 in thick for quarter sec corner

80.16 Corner to sections 22. 23. 26 and 27

Land rolling prairie

Soil 1st rate

Township 1. N. Range 1. W. 6th. Principal meridian

North between sections 22 and 23

Variation 12° 45' East

6.00 Ravine Course N W

40.00 Set a limestone 18 in long. 15 in wide and 3 in thick for quarter sec corner

80.00 Set a limestone 20 in long. 12 in wide and 4 in thick for corner to sections 14. 15. 22 and 23

Land rolling prairie; soil 1st rate

East on a random line between sections 14 and 23

Variation 12° 45' East

40.00 Set a limestone for temporary quarter section corner

80.32 Intersected N and S line 54 lks S of corner to sections 13. 14. 23 and 24 from which corner I saw

Township 1. N. Range 1. W. 6th. Principal meridian

West on a true line between sections 14 and 23

Variation 13° 8' East

40.16 Set a limestone 18 in long. 16 in wide and 3 in thick for quarter sec. corner

80.32 Corner to sections 14. 15. 22 and 23

Land rolling prairie; soil 1st rate

North between sections 14 and 15

Variation 12° 45' East

40.00 Set a limestone 16 in long. 15 in wide and 4 in thick for quarter sec corner

41.00 Leave bluffs on the Bottom bears E & W

80.00 Set a limestone 18 in long 12 in wide and 4 in thick for corner to sections 10. 11. 14 and 15

Land 1st half rolling; 2d rate. Balance level; 1st rate

Township 1 N. Range 1 W. 6th. Principal meridian

	East on a random line between sections 11 and 14
	Variation 12° 45' East
40.00	Set a stone for temporary quarter section corner
72.88	Intersected N and S line 20 lks South of corner to sections 11.12.13 and 14 from which corner I run
	West on a true line between sections 11 and 14
	Variation 12° 54' East
39.94	Set a limestone 18 in long. 13 in wide and 4 in thick for quarter section corner
79.88	Corner to sections 10,11. ~~13~~ 14 and ~~14~~ 15
* 79.88	Land level. soil 1st rate

North between sections 10 and 11

Variation 12° 45' East

Township 1 N. Range 1 W. 6th Principal meridian

18.00	Enter timber bears E and W
19.50	Muddy creek, high Banks quicksand bottom, swift current 50 lks wide runs East
21.00	leave timber bears E & W
40.00	Set a limestone 20 in long, 12 in wide and 4 in thick for quarter section corner
80.00	Set a limestone 22 in long, 15 in wide and 3 in thick for corner to sections 2.3.10 and 11
	Land rolling: soil 1st rate
	Timber Oak, walnut and Elm

East on a random line between sections 2 and 11

Variation 12° 45' East

40.00	Set a stone for temporary quarter section corner

Township 1. N. Range 1. W. 6th Principal meridian

80.00 Intersected N and S. line 10 lks south of corner to sections 1. 2. 11 and 12. from which cor I run West on a true line between sections 2 and 11.

Variation 12° 49' East

40.00 Set a limestone 18 in long, 12 in wide and 3 in thick for quarter sec corner

80.00 ~~Set a lim~~ Corner to sections 2. 3. 10 and 11

Land rolling prairie; soil 2d rate

North on a random line between sections 2 and 3

Variation 12° 45' East

40.00 Set stone for temporary quarter sec corner

81.10 Intersected N. boundary of Township 122 lks W of corner to sections 2 and 3 from which corner I run South on a true line between sections 2 and 3

Variation 13.36 East

41.10 Set a limestone 18 in long, 14 in wide and 3 in thick for quarter section corner

81.10 Corner to sections 2. 3. 10 and 11

Land rolling; soil 1st rate

May 26, 1859

Township 1. N. Range 1. W 6th Principal meridian

North between sections 33 and 34

Variation 12° 45' East

40.00 Set a limestone 16 in long, 14 in wide and 4 in thick for quarter sec corner

80.00 Set a limestone 24 in long, 13 in wide and 3 in thick for corner to sections 27. 28. 33 and 34

Land rolling prairie; soil 2d rate

East on a random line between sections 27 and 34

Variation 12° 45' East

40.00 Set a stone for temporary quarter sec corner

77.84 Intersected N and S line 66 lks N of corner to sections 26. 27. 34 and 35 from which corner I run

Township 1 N. Range 1 W. 6th Principal meridian

West on a true line between sections 27 and 34

* Variation 12° 21' East

39.92 Set a Limestone 18 in long, 16 in wide and 3 in thick for quarter sec Corner

79.84 Corner to sections 27.28.33 & 34

Land rolling prairie; soil 2d rate

North between sections 27 and 28

Variation 12° 45' East

40.00 Set a limestone 21 in long, 11 in wide and 3 in thick for quarter section corner

80.00 Set a limestone 24 in long, 15 in wide and 3 in thick for corner to sections 21, 22, 27 and 28

Land rolling prairie

Soil 2d rate

Township 1 N. Range 1 W. 6th Principal meridian

East on a random line between sections 22 and 27

Variation 12° 45' East

40.00 Set a Stone for temporary quarter sec corner

79.25 Intersected N and S line 40 lks N of corner to sections 22.23.26 and 27

L from which corner I run

West on a true line between sections 22 & 27

Variation 12° 28' East

* 31.62 Set a limestone 20 in long, 12 in wide and 3 in thick for quarter sec. corner

79.25 Corner to sections 21.22.27 and 28

Land rolling prairie; soil 2d rate

North between sections 21 and 22

Variation 12° 45' East

40.00 Set a limestone 18 in long, 13 in wide and 3 in thick for quarter sec corner

80.00 Set a limestone 23 in long, 11 in

Township 1 N. Range 1 W. 6th. Principal meridian

wide and 3 in thick for corner to
sections 15. 16. 21 and 22
Land rolling prairie; soil 2d rate

East on a random line between sections
15 and 22
Variation 12° 45' East

40.00 Set a stone for temporary quarter sec. corner
80.50 Intersected N and S line 15 lks South
of the corner to sections 14. 15. 22 and 23
from which corner I run
40. West on a true line between sections 15 and 22
Variation 12° 51' East
40.25 Set a limestone 20 in long 10 in wide and
80. 3 in thick for quarter sec corner
80.50 Corner to sections 15. 16. 21 and 22
Land hilly; soil 3d rate

Township 1 N. Range 1 W. 6th. Principal meridian

North between sections 15 and 16
Variation 12° 45' East
40.00 Set a limestone 22 in long. 11 in wide
and 3 in thick for quarter sec corner
75.00 Muddy creek 50 lks wide runs East
banks skirted with timber
77.50 Enter timber bears E and W
80.00 Set a limestone 20 in long, 12 in wide
and 3 in thick for corner to sections
9. 10. 15 and 16 from which
A. Hackberry 8 in diam. bears S 1° E 1 lk dist
Cottonwood 30 in diam. bears N 50° E. 11 lks dist
An Ash. 12 in diam bears N 30° W. 130 lks dist
An Oak 21 in diam bears S 89° W 60 lks dist
Land rolling. Soil 1st rate
Timber Oak. Elm, Hackberry, walnut and Ash

East on a random line between
sections 10 and 15

Township 1 N. Range 1 W. 6th Principal Meridian

Variation 12° 45' East

7.50 Muddy creek 50 lks wide runs North
leave timber bears N and S
31.50 Same 50 lks wide runs S.E
38.00 Enter timber bears N and S
39.50 Same 50 lks wide runs N
40.00 set post for temporary quarter section
corner and leave timber bears N & S.
40.15 Intersected N and S line 15 lks N
of corner to sections 10.11.14 and 15
from which corner I run
West on a true line between sections
10 and 15

Variation 12° 38' East

79.07 Set a post for quarter sec corner
from which — A. Hackberry 10 in diam bears S 10° E
135 lks dist. & Cottonwood 8 in diam. bears N 8 W. 25. lks dist
80.15 Corner to sections 9.10.15 and 15
Land level. soil 1st rate — Timber
Oak. Elm. Hackberry. and Cottonwood

Township 1 N. Range 1 W. 6th Principal Meridian

North between sections 9 and 11

Variation 12° 45' East

0.50 Branch 10 lks wide runs East
2.50 leave timber bears E & W.
40.00 Set a limestone 20 in long, 12 in wide
and 3 in thick for quarter section
80.00 Set a limestone 18 in long, 16 in wide &
4 in thick for corner to sections
3. 4. 9 and 10
Land rolling; soil 1st rate

East on a random line between
sections 3 and 10

Variation 12° 45' East

40.00 Set a stone for temporary quarter
section corner
80.00 Intersected N and S line at corner
to sections 2. 3. 10 and 11 from which
corner I run N

Township 1. N. Range 1. W. 6th Principal meridian

West on a true line between sections 3.4 10

Variation 12° 45' East

40.00 Set a limestone 18 in long, 12 in wide and 3 in thick for quarter sec corner

80.00 Corner to sections 3. 4. 9 and 10

Land rolling prairie? soil 2d rate

North on a random line between sec. 3 and 4

Variation 12° 45 East

40.00 Set a stone for temporary quarter sec. corner

81.04 Intersected N boundary of Township 130 lks East of corner to sections 3 and 4 from which corner I run South on a true line between sections 3 and 4

Variation 13. 41 East

41.04 Set a limestone 17 in long, 12 in wide and 3 in thick for quarter section a corner

81.04 Corner to sections 3. 4. 9 and 10

Land rolling prairie; soil 2d rate

Township 1. N. Range 1. W. 6th Principal Meridian

North between sections 32 and 33

Variation 12° 45' East

40.00 Set a limestone 18 in long, 16 in wide and 3 in thick for quarter sec corner

80.00 Set a limestone 24 in long, 12 in wide and 3 in thick for corner to sections 28, 29. 32 and 33

Land rolling prairie; soil 1st rate

East on a random line between sections 28 and 33

Variation 12° 45 East

18.00 Enter timber bears N and S

19.00 creek 20 lks wide runs N leave timber bears N. & S

40.00 Set a stone for temporary quarter section corner

79.94 Intersected N and S line 15 lks North of corner to sections 27. 28

33 and 34 from which corner I run
West on a true line between sections
25 and 33
Variation 12° 37' East
37.97 Set a limestone 25 in long. 12 in
wide and 3 in thick for quarter sec corner
79.94 Corner to sections 28. 29. 32 & 33
Land rolling prairie; soil 2d rate
Timber Elm and Oak

North between sections 28 and 29
~~40.00 Set a~~ Variation 12° 45' East
40.00 Set a limestone 18 in long, 12 in
wide and 3 in thick for quarter
section corner
77.00 Muddy creek 50 lks wide runs S.
Skirted with timber
80.00 Set a limestone 24 in long 15 in wide
and 2 in thick for corner to sections

20. 21. 28 and 29
Land rolling prairie; soil 1st rate
Timber Oak. Elm. Hackberry & Walnut

East on a random line between
sections 21 and 28
Variation 12° 45' East
40.00 Muddy creek 50 lks wide runs ~~S~~ North
banks skirted with timber
40.00 Set a stone for temporary quarter sec corner
79.30 Intersected N and S line 18 lks N
of corner to sections 21. 22. 27 and 28
from which corner I run
West on a true line between sections
21 and 28
Variation 12° 37' East
37.65 Set a limestone 15 in long. 12 in wide
and 3 in thick for quarter sec. corner

Township 1. N. Range 1. W. 6th. Principal meridian

79.30 Corner to sections 20. 21. 28 and 29
Land rolling prairie, 1st rate
Timber Oak Elm and Hackberry

North between sections 20 and 21
Variation 12° 45' East

40.00 Set a limestone 18 in long. 12 in wide and 3 in thick for quarter sec corner

80.00 Set a limestone 24 in long, 12 in wide and 3 in thick for corner to sections 16. 17. 20 and 21
Land rolling prairie; soil 1st rate

East on a random line between sections 16 and 21
Variation 12° 45' East

38.00 Muddy creek 20 lks wide runs N. East
Banks skirted with timber

4.00 Set a stone for temporary quarter sec corner

Township 1. N. Range 1. W. 6th. Principal meridian

79.76 Intersected N and S line 35 lks North of corner to sections 15. 16. 21 and 22 from which corner I run West on a true line between sections 16 and 21
Variation 12° 30' East

39.88 Set a limestone 18 in long, 16 in wide and 4 in thick for quarter sec. corner

79.76 Corner to sections 16. 17. 20 and 21
Land rolling prairie; soil 2d rate
Timber Oak. Elm. Hackberry and Walnut

North between sections 16 and 17
Variation 12° 45' East

40.00 Set a limestone 18 in long. 13 in wide and 2 in thick for quarter section corner

55.00 Branch 10 lks wide runs S. E.

80.00 Set a limestone 24 in long 12 in wide and 3 in thick for corner to sections 8. 9. 16 and 17
Land rolling prairie soil 1st rate

East on a random line between
sections 9 and 16
Variation 12° 46' East
20.00 Branch 10 lks wide runs S
40.00 Set a stone for temporary quarter
sec. corner
48.00 Branch 10 lks wide runs S E
54.00 Same 10 lks wide runs S E
60.00 Branch 10 lks wide runs E S E
Enter timber ~~bears E and W~~
77.54 Intersected N and S line 22 lks
South of corner to sections 9.10
15 and 16 from which corner I run
West on a true line between
sections 9 and 16
Variation 12.54 East
39.92 Set a limestone 18 in long. 12 in wide
and 3 in thick for quarter sec corner
77.54 Corner to sections 8.9.16 and 17
Land rolling prairie soil 2d rate
Timber Oak Elm and ash

North between sections 8 and 9
Variation 12° 45' East
40.00 Set a limestone 18 in long, 16 in
wide and 3 in thick for quarter sec corner
80.00 Set a limestone 24 in long. 12 in wide
and 3 in thick for corner to sections
4. 5. 8 and 9
Land rolling prairie; soil 2d rate

East on a random line between
sections 4 and 9
Variation 12° 45' East
40.00 Set stone for temporary quarter
section corner
77.72 Intersected N and S line 22 lks south
of corner to sections 3.4.9 and 10 from
which corner I run
West on a true line between
sections 4 and 9

Township 1. N. Range 1. W. 6th. Principal Meridian

Variation 12° 54' East

39.86 Set a limestone 20 in long. 12 in wide and 3 in thick for quarter sec corner

79.72 Corner to sections 4. 5. 8 and 9

Land rolling prairie; soil 1st rate

North on random line between sections 4 and 5

Variation 12° 45' East

40.00 Set a stone for temporary quarter sec. corner

81.15 Intersected N boundary of Township 14 lks East of corner to sections 4 and 5 from which corner I run

South on a true line between sections 4 and 5

Variation 12° 45' East

41.15 Set a ~~Ao~~ Limestone 22 in long. 14 in wide and 3 in thick for quarter section corner

81.15 Corner to sections 4. 5. 8 and 9

Land rolling prairie; soil 2d rate

May 27 1859

Township 1. N. Range 1. W. 6th. Principal meridian

North between sections 31 and 32

Variation 12° 45' East

40.00 Set a limestone 15 in long, 12 in wide and 3 in thick for quarter sec. corner

80.00 Set a Limestone 20 in long. 11 in wide and 3 in thick for corner to sections 29. 30. 31 and 32

Land rolling prairie; soil 1st rate

East on a random line between sections 29 and 32

Variation 12° 45' East

40.00 Set a stone for temporary quarter section corner

53.00 Branch 10 lks wide runs North

80.36 Intersected N and S line 40 lks N of corner to sections 28. 29. 32 and 33 from which corner I run West on a true line between

Township 1 N. Range 1 W. 6th Principal meridian

	Sections 29 and 32
	Variation 12° 28' East
40.18	Set a limestone 18 in long, 16 in wide and 8 in thick for quarter section corner
80.36	Corner to sections 29. 30. 31 and 32 Land rolling prairie, soil 1st rate
	West on a random line between sections 30 and 31
	Variation 12° 45' East
5.00	Enter timber bears N and S W
8.00	Branch 6 lks wide runs S
9.00	leave timber bears N & S
18.00	Muddy creek 50 lks wide runs N
30.00	Same creek 50 lks wide runs S.E and Enter timber bears N W and S E
34.00	Same creek 75 lks wide runs N and leave timber bears N and S

Township 1 N. Range 1 W. 6th Principal meridian

37.00	Same creek 50 lks wide runs S – Enter timber bears N and S
40.00	Set stone for temporary quarter sec. corner
50.00	Same creek 50 lks wide runs N E leave timber bears N E and S W
80.00	Intersected West boundary of the Township 48 lks N of corner to sections 30 and 31 from which corner I run
	East on a true line between sections 30 and 31
	Variation 13° 5' East
40.00	Set a limestone 18 in long, 12 in wide and 4 in thick for quarter section cor
80.00	Corner to sections 29. 30. 31 and 32 Land rolling soil 1st rate Timber Oak Elm. Ash. Hackberry and walnut

38/42

Township 1. N. Range 1. W. 6th. Principal Meridian

North between sections 29 and 30
Variation 12° 45' East

7.00 Enter timber bears E and W
8.00 Muddy 50 lks wide runs N E
9.00 leave timber bears E and W
40.00 Set a limestone 20 in long, 12 in wide and 3 in thick for quarter section corner
80.00 Set a limestone 18 in long, 12 in wide and 3 in thick for corner to sections 20. 19. 29 and 30
Land rolling prairie, soil Prairie
Timber Oak. Elm. Ash and walnut

East on a random line between sections 20 and 29
Variation 12° 45' East
40.00 Set stone for temporary quarter sec corner

39/43

Township 1. N. Range 1. W. 6th. Principal Meridian

64.50 Muddy creek 50 lks wide runs N E
68.00 Enter timber
76.00 Lane creek. 50 lks wide runs SE and leave timber bears SE and N W
77.60 Intersected N and S line 20 chs N of corner to sections 20. 21. 28 and 29 from which corner I run West on a true line between sections 20 and 29
Variation 12° 36' East
37.80 Set a limestone 18 in long. 12 in wide and 3 in thick for quarter sec. corner
77.00 Corner to sections 19. 20. 29 and 30
Land rolling prairie, soil Prairie

West on a random line between sections 19 and 30

Township 1. N. Range 1. W. 6th. Principal Merid

Variation 12° 45' East

	39.50	Ravine Course N & S
7.00	40.00	Set Stone for temporary quarter
8.00		sec Corner
9.00	80.31	Intersected West boundary
40.00		of the Township 35 lks N
		of corner to sections 19 and 30
		from which corner I run
800		East on a true line between
		sections 19 and 30
		Variation 13 00 East
	40.31	Set a limestone 18 in long
		15 in wide and 3 in thick for
		quarter sec. Corner
	80.31	Corner to sections 19. 20. 29 and 30
		Land rolling prairie
		Soil 1st rate
40.		

Township 1. N. Range 1. W. 6th. Principal Meridian

North between sections 19 and 20

Variation 12° 45' East

6.00	Branch 10 lks wide runs East
40.00	Set a limestone 20 in long. 11 in wide
	and 3 in thick for quarter sec corner
80.00	Set a limestone 24 in long. 12 in
	wide and 3 in thick for
	Corner to sections 17. 18. 19 and 20
	Land rolling prairie, soil 1st rate

East on a random line between sections 17 and 20

Variation 12° 45' East

40.00	Set a Stone for temporary quarter section corner
77.68	Intersected N and S line 10 lks
	N of corner to sections 16. 17. 20
	and 21 from which corner I run

Township 1 N. Range 1 W. 6th. Principal meridian

West on a true line between sections 17 and 20

Variation 12° 45' East

7.0

8.0 39.84 Set a limestone 18 in long. 17 in wide and 3 in thick for quarter sec corner

9.0

40.0 77.68 Corner to sections 17, 18, 19 and 20

Land rolling prairie; soil 1st rate

80 West on a random line between sections 18 and 19

Variation 12° 45' East

40.00 Set a stone for temporary quarter section corner

80.09 Intersected West boundary of Township 12 lks South of corner to sections 18 and 19 from which corner I run East on a true line between sections 18 and 19

40 Variation 12° 40 East

Township 1 N. Range 1 W. 6th. Principal meridian

40.37 Set a limestone 20 in long. 12 in wide and 3 in thick for quarter sec corner

80.37 Corner to sections 17, 18, 19 and 20

Land rolling; soil 1st rate

North between sections 17 and 18

Variation 12° 45' East

40.00 Set a limestone 17 in long. 17 in wide and 3 in thick for quarter section corner

80.00 Set a limestone 22 in long. 16 in wide and 3 in thick for corner to sections 7, 8, 17 and 18

Land rolling prairie; soil 1st rate

East on a random line between sections 8 and 17

Variation 12° 45' East

26.00 Branch 15 lks wide runs S E and Enter timber bears N and S

Township 1. N. Range 1. W. 6th. Principal. meridian

32.00	Same Branch 20 lks wide runs N E
35.00	Same branch 20 lks wide runs S E and leave timber bears N W and S E
40.00	Set post for temporary quarter section corner
79.22	Intersected N and S line 22 lks N of corner to sections 8. 9. 16 and 17 from which corner I run West on a true line between sections 8 and 17
	Variation 12° 35 East
80.61	I deposited a marked stone set post and raised a mound as per instructions for quarter sec corner
79.22	Corner to sections 7. 8. 17 and 18
	Land rolling prairie: soil 1st rate

Township 1. N. Range 1. W. 6th. Principal. Meridian

West on a random line between sections 7 and 18

Variation 12° 45 East

40.00	Set stone for temporary quarter section corner
80.00	Intersected ~~N and~~ West boundary of the Township 36 lks ~~dist~~ South of corner to sections 7 and 18 from which corner I run East on a true line between sections 7 and 18
	Variation 12° 30 East
40.00	Set a limestone 23 in long. 13 in wide and 3 in thick for quarter section-corner
80.00	Corner to sections 7. 8. 17 and 18
	Land rolling: soil 1st rate

Township 1 N. Range 1 W. 6th Principal Meridian

North between sections 7 and 8
Variation 12° 45' East

40.00 Set a limestone 18 in long, 16 in wide and 3 in thick for quarter sec corner

48.00 Branch 20 lks wide runs S E banks skirted with timber

80.00 Set a limestone 24 in long, 15 in wide and 3 in thick for corner to sections 5. 6. 7 and 8

~~Land~~ Land rolling. Prairie. Timber Elm

East on a random line between sections 5 and 8
Variation 12° 45' East

400.0 Set a stone for temporary quarter sec corner

77.10 Intersected N and S line ~~[illegible]~~ at corner to sections

Township 1 N. Range 1 W. 6th Principal Meridian

4. 5. 8 and 7 from which
Corner I run
West on a true line between sections 5 and 8
Variation 12° 45' East

37.55 Set a limestone 22 in long 18 in wide and 3 in thick for quarter sec corner

77.10 Corner to sections 5. 6. 7 and 8
Land rolling prairie
Soil Poor

West on a random line between sections 6 and 7
Variation 12° 45' East

31.50 Branch skirted with timber 15 lks wide runs S E

Township 1. N. Range 1. W. 5th. P. Merid

40.00 Set stone for temporary quarter section corner

81.10 Intersected West boundary of Township 35 lks south of corner to sections 6 and 7 from which corner I run East on a true line between sections 6 and 7

Variation 12° 9' East

41.10 Set a limestone 22 in long 12 in wide and 3 in thick for quarter section

81.10 Corner to sections 5. 6. 7 and 8
Land rolling; soil Prairie
timber Elm and oak

North on a random line between sections 5 and 8

Township 1. N. Range 1. W. 5. Principal Merid

Variation 12° 45' East

40.00 Set stone for temporary quarter section corner

80.70 Intersected ~~N and S line~~ North boundary of the Township 200 links East of corner to sections 5 and 8 from which corner I run South on a true line between sections 5 and 8

Variation 14. 11' East

40.90 Set a limestone 36 in long. 14 in wide and 2 in thick for quarter section corner

80.70 Corner to sections. 5. 6. 7 and 8
Land rolling prairie
Soil Prairie

Township 1 N. Range 1 W. 6th. Principal Meridian

General description

The land on this Township is mostly rolling prairie. 1st rate quality — Limestone abounds south of Muddy creek — Timber on creeks consisting chiefly of Oak Elm and Hackberry

A list of the names of the individuals employed to assist in running measuring or marking the lines and corners described in the foregoing field notes of Township one N. of Range number one West 6th principal Meridian

Showing the respective capacities in which they acted

William Richardson	Chainman
Benjamin Thompson	Chainman
Henry Sroh	Chainman
James Hollet	Chainman
John Plummer	Chainman
~~William Hanover~~	Flagman
Francis McCabe	Flagman
John Richardson	Cornerman
Alexander A. Yard	Cornerman
George M Tilford	Compassman
John M. Coyle	Compassman

(No 2)

55

Aug 1. 29

Flatted No 2

T 2 R 1 W

Field notes of the survey of Township 2 North of the Base line of Range number 1 West of the 6th Principal Meridian N. 7. by Thomas W. Wheatly Deputy Surveyor under his contract number 265 dated April 26. A. D. 1859

Subdivision commenced May 23. 1859

Subdivision ended May 25 1859

Copied Ivory

Comp. C.P.R. 19 May

Ex No 1 — Many correction wanting badly written notes. Ex

Names and duties of Assistants

William Richardson	Chainman
Benjamin Thompson	Chainman
Henry Stock	Chainman
James Follet	Chainman
~~Alexander Ford~~	
~~John Plummer~~	Cornerman
John Richardson	Cornerman
Francis McCabe	Flagman
~~John Plummer~~	
~~William Thomas~~	Flagman
George M. Lilford	Compassman
John M. Coyle	Compassman

Township 2 North Range 1 West 6th P. M.



We John M. Coyle, John Richardson
William Richardson Alexander Yard
Benjamin Thompson James Hollit
~~William Thomas~~ Frances McCabe
John Plummer and Henry
Stroh do solemnly swear
that we will execute the duties of
Chain Carriers; that we will level
the chain upon uneven ground and
plumb the Tally pins whether by
sticking or droping the same and
that we will well and truly
perform the duties of Flagman
Axmen or Cornerman according
to instructions furnished us and
to the best of our skill and ability

John M. Coyle
John Richardson
William H. Richardson
Alex. A. Yard

Benjamin Thompson
James Hollett
~~[illegible]~~
Francis his Mc Cabe
John Plumer mark
Heinrich Arch

Subscribed and sworn to by the above named persons before me a Deputy Surveyor in the Territory of Nebraska this 20th day of May A.D. 1857

Thomas W. Wheatly
Deputy Surveyor

Field notes of the Subdivision lines in Township 2 N. R. 1. W. 6th. Principal Meridian

Chains To determine the proper adjustment of my compass for subdividing this Township I commence at the corner to Townships 1 and 2. N. of Ranges one East and one west and run ~~North~~ North on a blank line along the East boundary of section 36

Variation 13° 5' East

39.94 a point 3 lks west of quarter sec corner

79.92 a point at corner to sections 25 & 36

to retrace this line or run parallel thereto my compass must be adjusted to a variation of 13° 5' East

Subdivision commenced May 23 1857

Township 2. N. Range one W. 6. P. M.

From the corner to Sects 1.2.35 & 36 on the South boundary of the Township I run
North between sections 35 and 36
Variation 13°. 5' East

40.00 Set a limestone 14 in long, 12 in wide ~~long~~ and 4 in thick for quarter sec corner

80.00 set a limestone 23 in long, 13 in wide and 3 in thick for corner to sections 25.26. 35 and 36
Land rolling prairie: soil 1st rate

East on a random line between sections 25 and 36
Variation 13° 5' East

23.00 Ravine Course South

40.00 Set a limestone ~~16 in long, 11 in wide and 5 in thick~~ for temporary quarter section corner

56.00 Ravine Course South

Township 2. N. R. 1. W. 6th Principal Mer.

80.28 Intersected East boundary of Township 24 lks. South of the corner to sections 25 and 36 from which corner I run West on a true line between sections 25 and 36
Variation 13°. 15' East

40.14 Set a limestone 16 in long, 11 in wide and 5 in thick for quarter sec corner

80.28 Corner to sections 25.26.35 & 36
Land rolling prairie soil 1st rate

North between sections 25 and 26
Variation 13° 5' East

16.00 Ravine Course West

40.00 Set a limestone 17 in long, 8 in wide and 6 in thick for quarter sec corner

Township 2. N. R. 1. W. 6th Principal Meridian

24.50 Ravine Course W
63.50 Ravine Course W
80.00 Set a Sand Stone 14 in long 11 in wide and 4 in thick for corner to sections 23. 24 25 and 26
Land rolling prairie; soil 1st rate

East on a random line between sections 24 and 25
Variation 13° 00 East
5.50 Ravine Course West
26.00 Ravine course North
40.00 Set stone for temporary quarter section corner
70.00 Ravine Course N
80.70 Intersected East boundary of the Township 60 lks N of corner to sections 24 and 25 from which corner I run

Township 2. N. Range 1. W 6th Principal meridian

West on a true line between sections 24 and 25
Variation 12.34 East
40.45 Set a limestone 28 in long, 12 in wide and 4 in thick for quarter section corner
80.70 Corner to sections 24. 25. 23 and 26
Land rolling prairie; soil 1st rate

North between sections 23 and 24
Variation 13° 00 East
1.50 Ravine Course West
23.00 Ravine Course West
40.00 Set a limestone 18 in long 14 in wide and 3 in thick for quarter corner
46.00 Ravine Course West
80.00 Set a Sand Stone 16 in long 13 in

Township 2. N. R. 1. W. 6th Principal meridian

	wide and 3 in thick for corner to sections 13. 14. 23 and 24 Land rolling prairie; soil 1st rate
	East on a random line between sections 13 and 24 Variation 13° 00 East
37.50	Ravine Course S. E
40.00	Set stone for temporary quarter section corner
46.00	Ravine Course S
55.00	Ravine Course S.
80.40	Intersected East boundary of the Township 20 lks South of the corner to sections 24 and 13 from which corner I run West on a true line between sections 13 and 24 Variation 13° 8' East

Township 2. N. Range 1. W. 6th Principal Mer.

40.20	Set a Sand Stone 21 in long. 9 in wide and 4 in thick for quarter sec corner
80.40	Corner to sections 13. 14. 23 and 24 Land rolling; soil 1st rate
	North between sections 13 and 14 Variation 13° 00 East
20.00	Ravine Course S W
40.00	Set a Sand Stone 16 in long 14 in wide and 4 in thick for quarter sec corner
80.00	Set a Sand Stone 18 in long 12 in wide and 4 in thick for Corner to sections 11. 12. 13 and 14 Land rolling prairie; soil 1st rate
	East on a random line between sections 12 and 13

Township 2. N. Range 1. W. 6th. Principal meridian

Variation 13°00' East

23.00 Ravine Course S E

26.00 Ravine Course S

40.00 Set a stone for temporary quarter section corner

65.00 Ravine Course S W

80.60 Intersected East boundary of Township 6 lks. S. of corner to sections 12 and 13. from which corner I run West on a true line between sections 12 and 13.

Variation 13° 3' East

40.30 Set Sand stone 16 in long. 13 in wide and 3 in thick for quarter sec corner

80.00 Corner to sections 11. 12. 13 and 14
Land rolling prairie
Soil 1st rate

Township 2. N. R. 1. W. 6th. Principal meridian

North between sections 11 and 12

Variation 13° 00 East

40.00 Set a Sand stone 16 in long, 13 in wide and 3 in thick for quarter sec corner

80.00 Set a Sand Stone 17 in long. 16 in wide and 3 in thick for corner to sections 1. 2. 11 and 12
Land rolling prairie; soil 1st rate

East on a random line between sections 1 and 12

Variation 13° 00 East

40.00 Set stone for temporary quarter sec corner

80.32 Intersected East boundary of the Township 8 lks. S. of corner to sections 1 and 12 from which corner I run

Township 2. N. R. 1. W. 6th. Principal Meridian

West on a true line between sections 1 and 12.

Variation 13. 4' East

40.16 Set a Sandstone 14 in long. 13 in wide and 4 in thick for quarter section corner

80.32 Corner to sections 1. 2. 11 and 12

Land rolling prairie: soil 1st rate

North on a random line between sections 1 and 2.

Variation 13° 00 East

5.00 Ravin Course N W

35.00 Ravine Course West

40.00 Set stone for temporary quarter sec corner

77.50 Intersected N. Boundary of Township 60 lks West of corner to sections 1 and 2 from which corner I run

Township 2. N. Range 1 W. 6th. P. Md.

South on a true line between sections 1 and 2

Variation 12.34 East

39.50 Set a Sand stone 20 in long 16 in wide and 3 in thick for quarter sec. Corner

79.50 Corner to sections 1. 2. 11 and 12

Land rolling prairie soil 1st rate

North between sections 34 and 35

40.00 Set a limestone Variation 12°. 45' East

40.00 set a limestone 17 in long. 12 in wide and 3 in thick for quarter sec corner

52.50 Branch 20 lks wide runs S E

80.00 Set a limestone 18 in long. 14 in wide and 6 in thick for corner to sections 26. 27. 34 and 35

Land rolling prairie

Soil 1st rate

Township 2 N. Range 1 W. 6th Principal meridian

East on a random line between
23 sections 26 and 35
26 Variation 12° 46' East
40 30.00 Branch 8 lks wide runs South
40.00 Set stone for temporary quarter
65 section corner
80 80.30 Intersected N and S. line 100 lks
N. of corner to sections 25.26.35 & 36
from which corner I run
West on a true line between
sections 26 and 35
Variation 12° 2' East
40.15 Set a limestone 16 in long 13 in
wide and 3 in thick for
quarter sec corner
80.30 Corner to sections 26.27.34 & 35
Land rolling prairie
Soil / pt rate

Township 2 N. R. 1 W. 6th. Principal meridian

North between sections 23 and 27
Variation 12° 30' East
40.00 Set a limestone 16 in long. 12 in
wide and 3 in thick for quarter
section corner
80.00 Set a limestone 19 in long. 12 in
wide and 3 in thick for corner
to sections 22. 23. 26 and 27
Surface gently rolling: soil Prairie

East on a random line between
sections 23 and 26
Variation 12° East
40.00 Set stone for temporary quarter
sec corner
43.00 Branch 10 lks wide runs S
77.42 Intersected N and S line 14 lks
N. of corner to sections 23.24.25 and 26
from which corner I run

Township 2. N. Range 1. W. 6th. Principal Meridian

West on a true line between sections
23 and 26
Variation 11° 54' East
40 37.71 Set a limestone 16 in long, 12 in
wide and 4 in thick for
65 quarter section corner
80. 77.42 Corner to sections 22. 23. 26 and 27
Surface rolling; soil 1st rate

North between sections 22 and 23
Variation 12° 30' East
40.00 Set a Sandstone 16 in long, 12 in
40. wide and 3 in thick for quarter
section corner
80.00 Set a limestone 15. in long, 12 in
80. wide and 4 in thick for corner to
sections 14. 15. 22 and 23
Surface rolling; soil 1st rate

Township 2. N. Range 1. W. 6th Principal meridian

East on a random line between
sections 14 and 23
Variation 12° 00 East
40.00 Set a stone for temporary
quarter section corner
43.00 Branch 8 lks wide runs South
72.00 Branch 6 lks wide runs S. W.
77.80 Intersected N and S line 10 lks
North of corner to sections 13. 14
23 and 24 from which corner I run
West on a true line between sections
14 and 23
Variation 11° 56' East
37.90 Set a limestone 17 in long, 12 in
wide and 3 in thick for quarter
sec. corner
77.80 Corner to sections 14. 15. 22 and 23
Surface gently rolling
Soil 1st rate

Township 2. N. Range 1. W. 6th. Principal Meridian

North between sections 14 and 15

Variation 12° 30' East

4000 Set a limestone 16 in long, 12 in wide and 3 in thick for quarter section corner

8000 Set a limestone 18 in long. 13 in wide and 4 in thick for corner to sections 10. 11. 14 and, 15

Surface level; soil 1st rate

East on a random line between sections 11 and 14

Variation 12° 00 East

4000 Set a stone for temporary quarter section corner

80.20 Intersected N and S line 9 lks S of corner to sections 11. 12. 13 and 14 from which corner I run

Township 2. N. R. 1. W. 6th. Principal Meridian

West on a true line between sections 11 and 14

Variation 12° 4' East

40.10 Set a limestone 16 in long. 14 in wide and 3 in thick for quarter sec corner

80.20 Corner to sections 10. 11. 14 and 15

Land rolling; soil 1st rate

North between sections ~~10 and 11~~ 10 and 11

Variation 12° ~~15~~ 15 East

4000 Set a limestone 16 in long. 12 in wide and 4 in thick for quarter sec corner

80.00 Set a limestone 17. in long 13 in wide and 4 in thick for corner to sections 2. 3. 10 and 11

Land rolling; 1st rate

East on a random line between 2 and 11
Variation 12° 0' East

40.00 Set a limestone for temporary quarter sec corner

80.52 Intersected N and S line 36 lks S of corner to sections 1. 2. 11 and 12 from which corner I run West on a true line between sections 2 and 11

Variation 12° 15' East

40.31 Set a limestone 17 in long, 14 in wide and 3 in thick for quarter section corner

80.52 Corner to sections 2. 3. 10 and 11

Land rolling:

Soil 1st rate

North on a random line between sections 2 and 3

Variation 12° 15' East

40.00 Set a limestone 17 in long, 13 in wide ~~and 4 in thick~~ for temporary quarter section corner

71.50 Branch 10 lks wide runs S. 35 W

80.30 Intersected N. Boundary of the Township 100 lks West of the corner to sections 2 and 3 from which Corner I run

South on a true line between sections 2 and 3

Variation 11.37 East

40.30 Set a limestone 17 in long, 13 in wide and 4 in thick for quarter sec corner

80.30 Corner to sections 2. 3. 10 and 11

Land rolling prairie

Soil 1st rate

May 23d 1859

Township 2. N. R. 1. W. 6th. Principal meridian

North between sections 33 and 34
Variation 12° 30' East

32.00 Ravine Course E
40.00 Set a Sand Stone 18 in long. 18 in wide and 6 in thick for quarter section corner
41.00 Ravine Course E
80.00 Set a Sand Stone 18 in long. 16 in wide and 5 in thick for corner to sections 27. 28. 33 and 34
Land rolling prairie
Soil 1st rate

---

end of 281-1

Township. 2. N. Range. 1. W. 6th. Principal meridian

East on a random line between sections 27 and 34
Variation 12° 30' East

14.50 Branch 20 lks wide runs S.E.
40.00 Set stone for temporary quarter sec corner
43.00 Same Branch 20 lks wide runs N.E.
57.00 Same 15 lks wide runs S.E.
79.00 Intersected sand stone at the corner to sections 26. 27. 34 and 35 from which corner I run
West on a true line between sections 27 and 34
Variation 12° 30' East
39.50 Set a limestone 18 in long. 10 in wide and 4 in thick for quarter section corner
79.60 Corner to sections 27. 28. 33 and 34
Land rolling prairie: soil 1st rate

North between sections 27 and 28
Variation 12° 30' East

10.50 Branch 10 lks wide runs S.E.
38.00 Ravine course S
40.00 Set a Sand stone 16 in long 9 in wide and 4 in thick for quarter sec corner

Township 2 N. Range 1 W. 6th. Principal meridian

40.00	Set a Sandstone 14 in long. 14 in wide and 3 in thick for corner to sections 21. 22. 27 and 28 Land rolling prairie; soil 1st rate
	East on a random line between sections 22 and 27 Variation 12° 30' East
38.50	Branch 10 lks wide runs S.
40.00	Set a stone for temporary quarter section corner
71.10	Intersected N and S line 20 lks South of corner to sections 22. 23 26 and 27 from which corner I run West on a true line between sections 22 and 27 Variation 12° 39' East

Township 2 N. Range 1 W. 6th. Principal meridian

39.55	Set a Sandstone 17 in long. 16 in wide and 3 in thick for quarter sec corner
77.10	Corner to sections 21. 22. 27 and 28 Land rolling prairie; soil 1st rate
	North between sections 21 and 22 Variation 12° 30' East
5.00	Ravine Course W.
40.00	Set a Sandstone 20 in long 12 in wide and 3 in thick for quarter section corner
80.00	Set a Sandstone 22 in long. 10 in wide and 3 in thick for corner to sections 15. 16. 21 and 22 Land rolling prairie; soil 1st rate
	East on a random line

Township 2. N. Range 1. W. 6th. Principal meridian

between sections 15 and 22

Variation 12° 30 East

16.50 Ravine Course S E

40.00 Set stone for temporary quarter section corner

52.00 Ravine Course S

* 77.25 Intersected N and S line 22 lks N of corner to sections 14. 15. 22 and 23 from which corner I run West on a true line between sections 15 and 22.

Variation 12° 21' East

37.62 Set a Sandstone 17 in long 15 in wide and 3 in thick for quarter sec corner

79.25 Corner to sections 15. 16. 21 & 22

Land rolling prairie

Soil 1st rate

Township 2. N. Range 1. W. 6th. Principal meridian

† North between sections 15 and 16

Variation 13.00. East

40.00 Set a Sandstone 16 in long, 11 in wide and 3 in thick for quarter sec corner

77.00 Ravine Course N W

80.00 Set a Sandstone 14 in long. 13 in wide and 3 in thick for corner to sections 9. 10. 15 and 16

Land rolling prairie soil 1st rate

† East on a random line between sections 10 and 15

Variation 13° 00 East

17.00 Ravine Course N W

40.00 Set stone for temporary quarter section corner

79.14 Intersected N and S line 30 lks N. of corner to sections 10. 11. 14 and 15 from which corner I run

Township 2. N. Range 1. W. 6th Principal meridian

West on a true line between sections 10 and 15

Variation 12°47' East

37.57 Set a Sandstone 17in long, 14in wide and 3in thick for quarter sec corner

77.14 Corner to sections 7.10.15 and 16

Land rolling prairie; soil 2d rate

North between sections 7 and 10

Variation 13° 15' East

34.50 Branch 10 lks wide runs S W

40.00 Set a Sandstone 13in long, 11in wide and 4in thick for quarter section corner

63.00 Ravine Course West

80.00 Set a limestone 14in long 13in wide and 4in thick for corner to sections 3. 4. 9 and 10

Land rolling; soil 1st rate

Township 2. N. Range 1. W. 6th Principal meridian

East on a random line between sections 3 and 10

Variation 13° 15' East

20.00 Ravine Course N

40.00 Set a stone for temporary quarter section corner

43.00 Ravine course N W

77.14 Intersected Land's line 60 lks N of corner to sections 2. 3. 10 and 11 from which corner I run

West on a true line between sections 3 and 10

Variation 12°47' East

37.57 Set a Sandstone 16in long 16in wide and 3in thick for quarter sec corner

77.14 Corner to sections 3. 4. 9 and 10

Land rolling prairie

Soil 1st rate

Township 2 N. Range 1 W. 6th Principal Merid

North on a random line between sections 3 and 4

Variation 13° 15' East

30.00 Top of Bluff bears N E & S W

30.50 foot of Bluff 100 feet high

enter timber bears N E & S W

38.00 Right Bank of Little Blue river 100 lks wide runs E and leave timber bears N W & E

40.00 Set stone for temporary quarter section corner

79.80 Intersected N boundary of Township 32 lks west of corner to sections 3 and 4 from which corner I run

South on a true line between secs 3 and 4

Variation ~~[illegible]~~ 13° 00' East

39.80 Set sandstone 13 in long 12 in wid and 4 in thick for quarter sec corner

79.80 Corner to sections 3, 4, 9 and 10

Land 1st half rolling balance level 1st rate — Timber Cottonwood

Township 2 N. Range 1 W. 6 P. M,

North between sections 32 and 33.

Variation 12° 15' East.

40.00 Set a Limestone 20 in long, 12 in wide and 3 in thick for quarter section corner,

80.00 Set a Limestone 20 in long, 12 in wide and 4 in thick for corner to section 28. 29. 32 and 33.

Surface rolling — Soil 2nd rate

East on a Random line between Section 28 and 33.

Variation 12° 15' East,

40.00 Set a Limestone ~~16 in long 12 in wide and 3 in thick~~ for quarter sec: corner,

80.00 Intersected N and S line 35 lks South of the corner to sec. 27. 28. 33 and 34 — from which corner I run

West on true line between section 28 and 33,

Variation 12° 30' East,

40.00 Set a Limestone 16 in long, 12 wide and 3 in thick for quarter sec: corner,

80.00 The Corner to sections 28. 29. 32 and 33.

Land rolling — 2nd rate Soil

Township 2 N. Range 1 W. 6th P. M.,

North between sections 28 and 29.

Variation 12° 15' East,

40.00 Set a Limestone 16 in long, 12 in wide and 3 in thick for quarter sec: corner

72.00 Branch 5 lks wide, runs S. E.

80.00 Set a Limestone 18 in long, 10 in wide and 3 in thick for corner to sections 20, 21, 28 and 29

Land rolling - Soil 2nd rate

East on a Random line between sec: 21 and 28.

Variation 12° 30' East,

40.00 Set a stone for temporary quarter section corner

80.70 Intersected the N and S line 36 lks south of the corner to sec. 21, 22, 27 and 28. from which corner I run West on a true line between section 21 and 28.

Variation 12° 45' East,

40.35 Set a Limestone 16 in long, 11 in wide and 3 in thick for quarter section corner.

80.70 The Corner to sections 20, 21, 28 and 29.

Land and Surface rolling - Soil 1st rate

Township 2 N. Range 1 W. 6th P. M.,

North between sections 20 and 21.

Variation 12° 15' East,

40.00 Set a Limestone 16 in long, 12 in wide and 3 in thick for quarter sec: corner

80.00 Set a Limestone 18 in long, 12 in wide and 4 in thick for corner to sections 16, 17, 20 and 21.

Surface gently rolling - Soil 1st rate

East on a Random line between sections 16 and 21.

Variation 12° 30' East,

40.00 Set a stone for temporary quarter sec: corner.

80.01 Intersected the N and S line 60 lks South of the corner to sec: 15, 16, 21, & 22 - from which corner I run West, on a true line between sections 16 and 21.

Variation 12° 55' East,

40.00 Set a Limestone 16 in long, 12 in wide and 4 in thick for quarter sect: corner.

80.01 The Corner to sections 16, 17, 20, and 21

Surface rolling - Soil 1st rate

Township 2 N. Range 1 W. 6th P. M

North between sections 16 and 17.

Variation 12° 15' East,

40.00 Set a Limestone 14 in long, 12 in wide and 4 in thick for quarter section corner,

80.00 Set a Limestone 20 in long, 12 in wide and 4 in thick for corner to sections 8. 9. 16 and 17.

Land level — Soil 1st rate

East on a Random line between sec: 9 and 16

Variation 12° 30' East,

40.00 Set a stone for temporary quarter sec: corner

80.00 Intersected the N & S line 50 lks south of the corner to sec. 9. 10. 15 & 16 — from which corner I run

West on a true line between sections 9 and 16.

Variation 12° 51' East,

40.00 Set a Limestone 16 in long, 12 in wide and 3 in thick for quarter section corner,

80.00 The Corner to sections 8. 9. 16 and 17.

Land rolling — Soil 1st rate

Township 2 N. R. 1 W. 6. P. M

North between sections 8 and 9

Variation 12° 15' East

40.00 Set a limestone 16 in long, 12 in wide and 4 in thick for quarter section corner

60.00 Enter timber bears N E. and S W

62.00 Branch 10 lks wide runs N E

73.00 Same branch 10 lks wide runs N W. & leave timber bears ~~N E & S W~~ N W & S E

79.00 Same branch 10 lks wide runs N E

80.00 Set a limestone 18 in long, 14 in wide and 3 in thick for corner to sections 4. 5. 8 and 9 —

Land rolling: soil 1st rate

East on a random line between sections 4 and 9

Variation 12° 30' East

0.10 Branch 10 lks wide runs N

16.00 Enter timber bears N. W. and S E

21.00 leave timber bears S and N W —

21.50 Right bank of the little blue river in a bend runs S 80 E

40.00 Point for temporary quarter section corner in the river

58.00 leave the Little blue river at the right bank runs N E

79.60 Intersected N and S line 35 lks North of the corner to sections 3. 4. 9 and 10 from which corner I run

West on a true line between sections 4 and 9

Variation 12° 15' East

39.80 The point for quarter section corner falling in the river I set a limestone

Township 2. N. R. 1. W. 6th P. M

18 in long 16 in wide and 4 in thick for witness Corner 75 lks south of true quarter sec corner

79.60 Corner to sections 4. 5. 8 and 9
Land rolling. Soil 2d rate

North on a random line between sections 4 and 5

Variation 12° 13' East

40.10 Set a limestone for temporary quarter sec corner

52.84 Right bank of the little blue river 130 lks wide fringed with timber runs SSE

80.10 Intersected the N boundary of the Township 40 links west of the corner to sections 4 and 5 from which corner I run

South on a true line between sections 4 and 5

Variation ~~12° 32'~~ 11° 58' E

40.10 Set a limestone 15 in long, 13 in wide and 3 in thick for quarter sec corner

80.10 Corner to sections 4. 5. 8 and 9
Land rolling soil 1st rate

May 24. 1859

36
96
Gou

79.

52.

80.

70

80

38
98

8 10
12

39
99

Township 2. N. Range 1. W. 6th. Principal meridian

North between sections 31 and 32

Variation 13° 00' East

40.00 Set a limestone 27 in long, 12 in wide and 3 in thick for quarter section corner

45.00 Ravine Course S E

80.00 Set a limestone 17 in long, 14 in wide and 3 in thick for corner to sections 29. 30. 31 and 32

Land rolling prairie 1st rate

East on a random line between sections 29 and 32

Variation 13° 00 East

23.00 Ravine Course N E

40.00 Set stone for temporary quarter section corner

45.00 Branch 10 lks wide runs S E

71.62 Intersected N and S line at corner to sections 28. 29. 32 and 33

Township 2. N. Range 1. W. 6th. Principal meridian

from which corner I run West on a true line between sections 29 and 32

Variation 13° 00 East

39.51 Set a limestone 16 in long, 16 in wide and 3 in thick for quarter section corner

79.62 Corner to sections 29. 30. 31 and 32

Land rolling prairie soil 1st rate

West on a random line between sections 30 and 31

Variation 13° 00 East

25.00 Ravine Course S

40.00 Set stone for temporary quarter section corner

78.25 Intersected West boundary of the Township 67 lks N of the Corner to sections 30 and 31 from which

Township 2 N. R. 1 W. 6th Principal meridian

corner I run
West on a true
line between sections 30 and 31
Variation 13° 27' East
38.25 Set a limestone 24 in long. 13 in wide and 3 in thick for quarter section corner
78.25 Corner to sections 29. 30. 31 and 32
Land rolling prairie; soil 1st rate

North between sections 29 and 30
Variation 13° 00 East
13.50 Ravine Course East
40.00 Set a limestone 17 in long 13 in wide and 3 in thick for quarter sec corner
80.00 Set a limestone 18 in long, 12 in wide and 3 in thick for corner to sections 19. 20. 29 and 30
Land rolling soil 1st rate

Township 2 N. Range 1 W. 6th Principal meridian

East on a random line between sections 20 and 29
Variation 13° 00 East
40.00 Set a Stone for temporary quarter section corner
41.00 Ravine Course S W
77.64 Intersected N and S line at the Corner to sections 20. 21. 28 and 29 from which corner I run
West on a true line between sections 20 and 29
Variation 13.00 East
37.82 Set a Limestone 17 in long. 13 in wide and 3 in thick for quarter sec corner
79.64 Corner to sections 19. 20. 29. 30
Land rolling prairie
Soil 1st rate

Township 2 N. Range 1 W. 6th Principal meridian

West on a random line between
sections 19 and 30
Variation 13 00 East
40.00 Set stone for temporary quarter
sec Corner
78.42 Intersected West boundary of
Township 42 lks N. of corner
to sections 19 and 30 from
which corner I run
East on a true line between
sections 19 and 30
Variation 13 18 East
38.42 Set a Limestone 22 in long
11 in wide and 3 in thick
for quarter sec Corner
38.42 Corner to sections 19. 20. 29 & 30
Land rolling prairie
Soil 1st rate

Township 2 N. Range 1 W. 6th Principal meridian

North between sections 19 and 20
Variation 13° 00 East
40.00 Set a limestone 18 in long, 10 in
wide and 3 in thick for
quarter sec corner
76.00 Ravine Course N W
80.00 Set a limestone 27 in long
14 in wide and 3 in thick
for corner to sections 17. 18
19 and 20
Land rolling prairie
Soil 1st rate

East on a random line
between sections 19 and 20
Variation 13.00 East
32.00 Ravine Course N E
40.00 Set stone for temporary
quarter sec corner

Township 2. N. Range 1 W. 6th. Principal mer

77.72 Intersected N and S line 19 lks South of corner to sections 16. 19 20 and 21 from which Corner I run

West on a true line between sections 17 and 20

Variation 13° 09 East

37.76 Set a limestone 17 in long 16 in wide and 3 in thick for quarter sec. corner

77.72 Corner to sections 17. 18. 19 and 20

Land rolling soil Tm rate

West on a random line between sections 18 and 19

Variation 13.00 East

+ 30.00 Branch 10 Links wide runs North

40.00 Set stone for temporary quarter sec corner

Township 2. N. R. 1. W. 6th. Principal meridian

78.53 Intersected West boundary of Township 6 & lks N of corner to sections 18 and 19 from which corner I run

East on a true line between sections 18 and 19

Variation 13°29 East

38.53 Set a limestone 20 in long 18 in wide and 3 in thick for quarter section corner

78.53 Corner to sections 17. 18. 19 and 20

Land rolling prairie; soil Trate

X North between sections 17 and 18

Variation 13.00 East

40.00 Set a limestone 18 in long, 10 in wide and 3 in thick for quarter section corner

48.00 Ravine Course W

Township 2. N. Range 1. W. 6th. Principal meridian

65.00 Ravine Course West
80.00 Set a limestone 20 in long, 12 in wide and 3 in thick for corner to sections 7. 8. 17 and 18
Land rolling prairie; soil 1st rate

East on a random line between sections 8 and 17
Variation 13° 00 East
30.00 Ravine Course N.E.
40.00 Set stone for temporary quarter section corner
55.00 Branch 15 lks wide runs N.E.
70.50 Ravine Course N W
77.66 Intersected N and S line 33 lks South of corner to sections 8. 7. 16 and 17 from which corner I run
West on a true line between

Township 2. N. Range 1. W. 6. Principal meridian

sections 8 and 17
Variation 13° 15' East
37.83 Set a limestone 18 in long, 12 in wide and 3 in thick for quarter sec corner
77.66 Corner to sections 7. 8. 17 and 18
Land rolling prairie; soil 1st rate

West on a random line between sections 7 and 18—
Variation 13° 30 East
16.00 Ravine Course N W
23.00 Branch 10 lks wide runs N E
40.00 Set a Stone for temporary quarter section corner
78.65 Intersected West boundary of the Township 23 lks North of corner to sections 7 and 18 from which corner I run

Township 2. N. Range 1. W. 6th. Principal meridian

East on a true line between sections 7 and 18

Variation 13° 40' East

38.65 Set a limestone 20 in long, 10 in wide and 3 in thick for quarter sec corner

78.65 Corner to sections 7. 8. 17 and 18

Land rolling prairie; soil 1st rate

North between sections 7 and 8

Variation 13.30 East

40.00 Set limestone 18 in long, 16 in wide and 3 in thick for quarter section corner

80.00 Set a limestone 20 in long 12 in wide and 3 in thick for corner to sections 5. 6. 7 and 8

Land rolling prairie; soil 1st rate

Township 2. N. Range 1. W. 6th. Principal meridian

East on a random line between sections 5 and 8

Variation 13° 30' East

10.00 Ravine course N

50.00 Set stone for temporary quarter section corner

80.05 Intersected N and S line 23 chs S of corner to sections 4. 5. 8 and 9 from which corner I run West on a true line between sections 5 and 8

Variation 13. 40 East

40.03 Set a limestone 17 in long 14 in wide and 3 in thick for quarter section corner

80.05 Corner to sections 5. 6. 7 and 8

Land rolling prairie soil 1st rate

Township 2 N. R. 1 W. 6. Principal Merid

West on a random line between sections 6 and 7

Variation 13.30 East

14.00 Entire timber bears N & S

15.00 Branch 15 lks wide runs N W

17.00 Cleared timber bears N & S

40.00 Set stone for temporary quarter section corner

78.89 Intersected west boundary 15 lks N of corner to sections 6 and 7 from which corner I run East on a true line between sections 6 and 7

Variation 13.30 East

38.89 Set a limestone 24 in long. 12 in wide and 3 in thick for quarter sec corner

78.89 Corner to sections 5. 6. 7 and 8

Land gently rolling 2d rate

Township 2 N. Range 1 W. 6. Principal meridian

North on a random line between sections 5 and 6

Variation 13.30. East

10.00 Right Bank of Little blue river 100 lks wide runs N East

11.50 Left Bank of same.

To obtain distance across on line by actual measurement

40.00 Set a stone for temporary quarter section corner

65.00 Ravine Course S E

79.27 Intersected N Boundary of Township 10 lks East of corner to sections 5 and 6 from which corner I run

South on a true line between sections 5 and 6

Variation 13.34 East

39.27 Set a limestone 17 in long. 14 in wide and 3 in thick for quarter sec corner

54
114

Township 2. N. R. 1. W. 6th. Principal. Meridian.

17.27	Corner to sections 5. 6. 7 and 8
	Land rolling, soil 1st rate
+	May 25 - 1859

General Description

This Township consists mostly of 1st rate land, contains a good supply of water and Limestone in abundance exists in the northern portion. Timber skirts the banks of the Little Blue and ravines ~~[illegible]~~ adjoining

A list of the names of the individuals employed to assist in running measuring or marking the lines and corners described in the foregoing field notes of Township No. 2 N. of the base line of Range No. 1 W. of the 6th Principal Meridian showing the respective capacities in which they acted

Henry Stroh Chainman
Benjamin Thompson Chainman
James Hollett Chainman
William Richardson Chainman
John Plumer Flagman
Francis McCabe Flagman
Alex A Gard Cornerman
John Richardson Cornerman
George N Tilford Compassman

+ 3

115

17

Field Notes

Of the ~~the~~ subdivision lines in Township 3 North Range 1 West of the 6th Principal Meridian in Nebraska Territory as surveyed by Diefendorf and Todd Deputy Surveyors under their contract No. 244. dated 10th July 1858.

Commenced August ~~20~~ 12: 1858.
Completed August ~~23~~ 15: 1858.

Exd
C. C.

Platted Eitt.
D. S. made
Copied - Brooks
Comp. Gaines & Ramsdell

Names and Duties of Assistants	
Henry L. Brenon	Chainman
L. McMurchanger	Chainman
Samuel Underwood	Chainman
Joseph Blair	Chainman
George H. Rust	Flagman
Samuel S. Anderson	Flagman
J. B. Burnell	Cornerman
Harrison Ervin	Cornerman
Samuel Bonham	Compassman

Township 3 North Range 1 West 6th P. M.

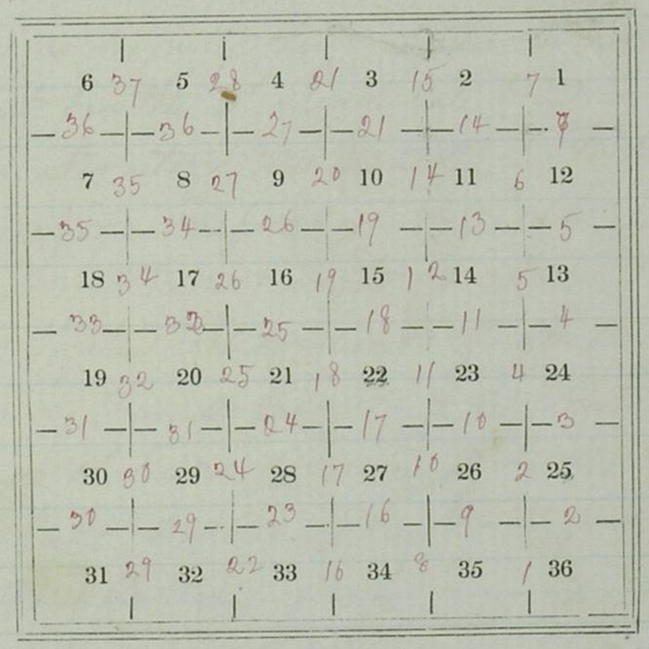

Territory of Nebraska }
County of Otoe }

I, Noel B. Brooks, certify that a set of men were qualified before me as Deputy Clerk of the U. S. District Court for the 2d Judicial District of said Territory, as assistants to Deputy Surveyors Diefendorf & Todd, some time in the month of July 1858, and that the affidavit of said men was by them subscribed & sworn to before me as clerk as aforesaid, in due form of law and according to the proper instructions

Noel B. Brooks

Territory of Kansas ⅌
County of Leavenworth ⅌

I, ~~Norman~~ Green
~~Diefendorf~~ D. Todd Deputy Surveyor, do solemnly swear that Henry S. Beeman, S. Mothersberger, Samuel Underwood, Joseph Blair, George H. Rust, Samuel S. Anderson, F. B. Burwell, Harrison Erwin and Samuel Bonham, were legally qualified and sworn as assistants to Deputy Surveyors Norman Diefendorf and Green D. Todd, sometime in the month of July 1858, before Noy ~~Mastin W. Riden~~ Clerk of the District court for the Second Judicial District, Nebraska Territory, by Noel B. Brooks, Deputy Clerk, and that since the said affidavits have been mislaid or lost so that they cannot be found. I further solemnly swear that the

aforementioned persons did assist myself and ~~Green D. Todd~~ Norman Dufendorf to Subdivide Townships three and four North, Ranges one, two, three, four, five six, seven and eight West 6th P.M.

Green D. Todd
U.S. Dep. Sur.

in my presence
Subscribed and sworn to before me this 26th day of March AD 1859

Saml Saighton
Notary Public

Field Notes of the Subdivision Lines in Township 3 N. R. 1 W. of the 6th Principal Meridian

Chains	
	To determine the proper adjustment of my compass for subdividing this Township - I commence at the corner to Townships 2 and 3. N. R. 1 W. and run
	North on a blank line along the East Boundary of Sec. 36.
	Variation 12 3/4° East
40.10	To a point 7 lks West of the quarter Sec. corner
80.14	To a point 13 lks West of the corner to Secs 25 and 36.
	To retrace this line, or run parallel thereto, my compass must be adjusted to a Variation of 12° 40' East.
	Subdivision commenced August 12th 1858
	From the corner to Secs 1. 2. 35 and 36. on the South Boundary of the Township I run
	North between Secs 35 and 36.
	Variation 12° 40' East.
40.00	Set a lime stone 15 in. long. 14 in. wide, and 3 in. thick for quarter Sec corner.
80.00	Set a lime stone 18 in. long. 10 in. wide and 4 in. thick

Township 3 N. Range 1 W. of the 6th principal Meridian.

chains	
	for corner to Secs. 25. 26. 35 and 36.
	Land rolling prairie. 2nd rate.
	East on a random line between Secs. 25 and 36.
	Variation 12°40' East.
40.00	Set a post for temporary quarter Sec corner.
79.92	Intersected the East Boundary of the Township 19 lks. South of the corner to Secs. 25 and 36. from which corner Drum West on a true line between Secs. 25 and 36.
	Variation 12°48' East.
39.96	Set a lime stone 16 in. long. 10 in. wide. and 4 in. thick for quarter Sec corner.
79.92	The corner to Secs. 25. 26. 35 and 36.
	Land slightly rolling prairie. 2nd rate.
	North between Secs. 25 and 26.
	Variation 12°40' East.
40.00	Set a lime stone 13 in. long. 10 in. wide. and 5 in. thick for quarter Sec corner.

Township 3 N. Range 1 W. of the 6th principal Meridian

chains	
56.00	D. Enter lower prairie bearing N.E. and S.W.
57.12	A dry branch 3 lks. wide course N.W.
74.20	Little Blue Creek 120 lks wide runs East. timber along its banks
80.00	Set a lime stone 16 in. long. 11 in. wide. and 4 in. thick. for corner to Secs. 23. 24. 25 and 26.
	Land slightly rolling. 2nd rate.
	Timber. Oak. Ash. Elm and Cotton wood.
	East on a random line between Secs. 24 and 25.
	Variation 12°40' East.
6.00	Little Blue creek 120 lks. wide runs North. and enter timber
10.00	Little Blue creek 120 lks. wide runs S.E.
~~40.00~~	~~Set a post for temporary Quarter Sec corner~~
15.50	Little Blue creek. 120 lks. wide runs N.E. and leave timber.
40.00	Set post for temporary quarter Sect Corner
70.00	Enter high prairie. bearing N.E. and S.W.
80.50	Intersected the East Boundary of the Township 30 lks. South of the corner to Secs. 24 and 25. from which corner Drum West on a true line between Secs. 24 and 25.
	Variation 12°53' East.
40.25	Set a limestone 15 in. long. 14 in. wide. and 3 in. thick for

Township 3 N. Range 1 W. of the 6th principal Meridian

Chains	
	quarter Sec. corner
80.50	The corner to Secs. 23. 24. 25 and 26.
	Land. low prairie, level. high prairie, rolling. all 2nd rate.
	Timber. Ash. Elm. Cottonwood and willow.
	North between Secs. 23 and 24.
	Variation 12° 40' East.
40.00	Set a lime stone 18 in. long. 10 in. wide. and 4 in. thick. for
	quarter Sec. corner. and enter high prairie. bearing East
	and West.
80.00	Set a lime. stone 20 in. long. 8 in. wide. and 4 in. thick for
	corner to Secs. 13. 14. 23 and 24.
	Land. low prairie, level. high prairie. rolling. all 2nd rate.
	East on a random line between Secs. 13 and 24.
	Variation 12° 40' East.
40.00	Set a post for temporary quarter Sec corner.
80.12	Intersected the East Boundary of the Township. 8 lks. South
	of the corner to Secs. 13 and 24. from which corner Iron

Township 3 N. Range 1 W. of the 6th principal Meridian

Chains	
	West on a true line between Secs. 13 and 24.
	Variation 12° 43' East.
40.06	Set a lime. stone 17 in. long. 9 in. wide. and 4 in. thick. for
	quarter Sec corner.
80.12	The corner to Secs. 13. 14. 23 and 24.
	Land slightly rolling prairie. 2nd rate.
	North between Secs. 13 and 14.
	Variation 12° 40' East.
8.00	Military road bears N.E. and S.W.
40.00	Set a lime stone 14 in. long. 11 in. wide. and 4 in. thick. for
	quarter Sec. corner.
80.00	Set a lime stone. 19 in. long. 10 in. wide. and 3 in. thick. for
	corner to Secs. 11. 12. 13 and 14.
	Land rolling. 2nd rate.
	East on a random line between Secs. 12 and 13.
	Variation 12° 40' East.
40.00	Set a post for temporary quarter Sec corner

Township 3 N. Range 1 W. of the 6th principal Meridian

chains	
80.02	Intersected the East Boundary of the Township. 23 lks. South of the corner to Secs. 12 and 13. from which corner Trun. West on a true line between Secs. 12 and 13.
	Variation 12° 50' East.
40.01	Set a lime stone 18 in. long. 11 in. wide. and 3 in. thick. for quarter Sec corner.
80.02	The corner to Secs. 11. 12. 13 and 14.
	Land slightly rolling prairie. 2nd rate.
	North between Secs. 11 and 12.
	Variation 12° 40' East.
5.40	Big Sandy creek 35 lks. wide at the foot of bluff bank. runs N.E. and enter timber
12.25	Leave timber bears N.E. and S.W.
40.00	Set a lime stone. 16 in. long. 11 in. wide. and 4 in. thick for quarter Sec corner.
47.00	Enter high prairie. bearing N.E. and S.W.
80.00	Set a lime stone 17 in. long. 7 in. wide. and 5 in. thick. for corner. to Secs. 1. 2. 11. and 12.

Township 3 N. Range 1 W. of the 6th principal Meridian

chains	
	Land - low prairie level. high prairie, rolling. 2nd rate. Timber - Bur oak. ash. Elm. and Willow.
	East on a random line between Secs. 1 and 12
	Variation 12° 40' East.
40.00	Set a post for temporary quarter Sec corner.
79.74	Intersected the East Boundary of the Township 18 lks. South of the corner to Secs. 1 and 12. from which corner Trun West on a true line between Secs. 1. and 12.
	Variation 12° 48' East.
39.87	Set a lime stone 16 in. long. 13 in. wide. and 3 in. thick for quarter Sec corner.
79.74	The corner to Secs. 1. 2. 11 and 12.
	Land rolling prairie. 2nd rate.
	August 12th 1858
	North on a random line between Secs. 1 and 2.
	Variation 12° 40' East.
40.00	Set a post for temporary quarter Sec corner.
80.57	Intersected the North Boundary of the Township 19 lks.

Township 3 N. Range 1 W. of the 6th principal Meridian

chains	
	East of the corner to Secs. 1 and 2. from which corner Iron
	South on a true line between Secs. 1 and 2.
	Variation 12° 48' East.
40.57	Set a lime stone 18 in. long. 14 in. wide. and 4 in. thick. for quarter Sec corner.
80.57	The corner to Secs. 1. 2. 11 and 12.
	Land rolling prairie 2nd rate.
	North between Secs. 34 and 35.
	Variation 12° 40' East.
32.00	Enter low prairie bearing N.E and S.W.
40.00	Set a lime stone 16 in. long. 12 in. wide. and 4 in. thick for quarter Sec corner
51.25	Little Blue Creek 120 lks. wide runs N.E. and enter timber
58.00	Little Blue Creek 120 lks. wide runs N.W.
67.70	Little Blue Creek 120 lks. wide runs East. and leave timber
80.00	Set a lime stone 19 in. long. 8 in. wide. and 5 in. thick for corner to Secs. 26. 27. 34 and 35.

Township 3 N. Range 1 W. of the 6th principal Meridian

chains	
	Land high prairie, rolling. 2nd rate. low prairie, level. 1st rate.
	Timber. Elm. Oak. willow. and Cottonwood
	East on a random line between Secs. 26 and 35.
	Variation 12° 40' East.
13.00	Enter timber bears N. and S.
20.30	Little Blue Creek 120 lks. wide runs North
30.00	Leave timber bears N. and S.W.
40.00	Set a post for temporary quarter Sec corner.
60.00	Enter high prairie bears N. and S.W.
80.55	Intersected the North and South line. 16 links South of the corner to Secs. 25. 26. 35 and 36. from which corner Iron
	West on a true line between Secs. 26 and 35.
	Variation 12° 47' East.
40.27	Set a lime stone 13 in. long. 12 in. wide. and 4 in. thick for quarter Sec corner.
80.55	The corner to Secs. 26. 27. 34 and 35.
	Land. high prairie, rolling. 2nd rate. low prairie, level. 1st rate

Township 3 N. Range 1 W. of the 6th Principal Meridian

Timber - Cottonwood. Elm - and Willow.

North between Secs. 26 and 27.

Variation 12°40' East.

16.00 Enter high prairie. bears N.E. and S.W.

40.00 Set a lime stone 20 in. long. 9 in. wide and 3 in. thick. for quarter Sec corner.

73.00 A dry branch 3 lks. wide course East.

80.00 Set a lime stone 13 in. long. 10 in. wide. and 7 in. thick. for. corner to Secs. 22. 23. 26 and 27.

Land. low prairie. level. high prairie. rolling. all 2nd rate.

East on a random line between Secs. 23 and 26.

Variation 12°40' East.

15.00 Enter low prairie. bearing N.E. and S.

20.50 Enter timber bears N.E and S.

27.50 Little Blue Creek 130 lks. wide runs N.E. and leave timber

40.00 Set a post for temporary quarter Sec corner.

70.15 Little Blue creek 110 lks wide runs South timber on both banks

Township 3 N. Range 1 W. of the 6th Principal Meridian

Chains

80.47 Intersected the North and South line. 23 lks. South of the corner to Secs. 23. 24. 25. and 26. from which corner Run West on a true line between Secs. 23 and 26.

Variation 12°50' East.

40.23 Set a lime stone 17 in. long. 8 in. wide. and 6 in. thick. for quarter Sec corner.

80.47 The corner to Secs. 22. 23. 26 and 27.

Land. low prairie. level. 1st rate. high prairie. rolling. 2nd rate

Timber. Bur Oak. Walnut. Elm - and Willow.

North between Secs. 22 and 23.

Variation 12°40' East.

40.00 Set a lime stone. 14 in. long. 13 in. wide. and 5 in. thick. for quarter Sec corner.

80.00 Set a lime stone 19 in. long. 15 in. wide. and 3 in. thick for corner to Secs. 14. 15. 22. and 23.

Land rolling prairie. 2nd rate.

East on a random line between Secs. 14 and 23.

Township 3 N. Range 1 W. of the 6th Principal Meridian

Chains	
	Variation 12°40' East.
4.00	Military road to Fort Kearney, bears South of East
10.75	Military road bears North of East.
40.00	Set a post for temporary quarter Sec corner.
80.11	Intersected the North and South line. 18 links South of the corner to Secs. 13.14.23 and 24. from which corner Run West on a true line between Secs. 14 and 23.
	Variation 12°48' East.
40.05	Set a lime stone. 20 in. long. 14 in. wide. and 2 in. thick. for quarter Sec corner.
80.11	The corner to Secs. 14.15.22 and 23. Land level prairie. 2nd rate.

	North between Secs. 14 and 15.
	Variation 12°40' East.
1.00	Military road to Fort Kearney bears S.E. and S.W.
40.00	Set a lime stone 16 in. long. 11 in. wide and 3 in. thick for quarter Sec corner
80.00	Set a lime stone 14 in. long. 13 in. wide. and 3 in. thick for

Township 3 N. Range 1 W. of the 6th Principal Meridian

Chains	
	corner to Secs. 10.11.14 and 15. Land slightly rolling prairie. 2nd rate.

	East on a random line between Secs. 11 and 14.
	Variation 12°40' East.
30.00	Enter low prairie. bears N.W. and S.E.
40.00	Set a post for temporary quarter Sec corner.
50.80	Big Sandy Creek 40 lks wide runs S.E. and inter timber
73.90	Big Sandy Creek 40 lks wide runs N.E. at the foot of steep bank
80.15	Intersected the North and South line. 24 lks South of the corner to Secs. 11.12.13 and 14. from which corner Run West on a true line between Secs. 11 and 14.
	Variation 12°50' East.
40.07	Set a lime stone 21 in. long. 10 in. wide. and 4 in. thick for quarter Sec corner.
80.15	The corner to Secs. 10.11.14 and 15. Land. low prairie. level. 1st rate. high prairie. rolling. 2nd rate. Timber. Bur Oak. ash. Elm. and Willow.

Township 3 N. Range 1 W. of the 6th Principal Meridian

Chains	
	North between Secs. 10 and 11.
	Variation 12° 40' East.
40.00	Set a limestone 20 in. long. 14 in. wide. and 2 in. thick for quarter Sec corner.
43.00	Enter low prairie. bears N.W. and S.E.
49.50	Big Sandy Creek 35 lks. wide. runs East. and enter timber
65.00	Leave timber bears East and West.
80.00	Set a limestone 16 in. long. 11 in. wide. and 3 in. thick for corner to Secs. 2. 3. 10 and 11.
	Land. high prairie. rolling. 2nd rate. low prairie. level. 1st rate.
	Timber. Bur Oak. Elm. Poplar. and Willow.
	East on a random line between Secs. 2 and 11.
	Variation 12° 40' East.
32.00	Enter high prairie. bears N.W. and S.E.
40.00	Set a post for temporary quarter Sec corner
80.05	Intersected the North and South line. 12 links North of the corner to Secs. 1. 2. 11. and 12. from which corner Drum West on a true line between Secs. 2 and 11.

Township 3 N. Range 1 W. of the 6th Principal Meridian

Chains	
	Variation 12° 35' East
40.02	Set a limestone 20 in. long. 10 in. wide. and 3 in. thick for quarter Sec corner.
80.05	The corner to Secs. 2. 3. 10 and 11.
	Land, low prairie. level. 1st rate. high prairie. rolling. 2nd rate
	North on a random line between Secs. 2 and 3.
	Variation 12° 40' East.
10.00	Enter high prairie. bears N.W. and S.E.
40.00	Set a post for temporary quarter Sec. corner
80.64	Intersected the North Boundary of the Township 37 lks East of the corner to Secs. 2 and 3. from which corner Drum South on a true line between Secs. 2 and 3.
	Variation 12° 56' East.
40.64	Set a limestone 14 in. long. 11 in. wide. and 3 in. thick for quarter Sec corner.
80.64	The corner to Secs. 2. 3. 10 and 11.
	Land. high prairie rolling. low prairie level. all 2nd rate.
	August 18th 1858

Township 3 N. Range 1 W. of the 6th Principal Meridian

Chains	
	North between Secs. 33 and 34.
	Variation 12° 40' East.
26.25	A dry branch 6 lks. wide course East.
40.00	Set a lime stone 19 in. long. 10 in. wide. and 3 in. thick for quarter Sec corner.
65.35	A dry branch 8 lks. wide course S.E.
80.00	Set a lime stone 14 in. long. 11 in. wide. and 7 in. thick for corner to Secs. 27. 28. 33 and 34.
	Land rolling prairie. 2nd rate.

	East on a random line between Secs. 27 and 34.
	Variation 12° 40' East
40.00	Set a post for temporary quarter Sec corner.
50.00	Enter low prairie bearing N.E. and S.W.
80.13	Intersected the North and South line. 14 lks. North of the corner to Secs. 26. 27. 34 and 35. from which corner Run West on a true line between Secs. 27 and 34.
	Variation 12° 34' East.
40.06	Set a lime stone 15 in. long. 10 in. wide. and 6 in. thick for

Township 3 N. Range 1 W. of the 6th Principal Meridian

Chains	
	quarter Sec corner.
80.13	The corner to Secs. 27. 28. 33 and 34.
	Land. low prairie. level. high prairie. rolling. all 2nd rate.

	North between Secs. 27 and 28.
	Variation 12° 40' East.
40.00	Set a lime stone 13 in. long. 13 in. wide. and 4 in. thick for quarter Sec corner.
80.00	Set a lime stone 21 in. long. 13 in. wide. and 2 in. thick. for corner to Secs. 21. 22. 27 and 28.
	Land rolling prairie. 2nd rate.

	East on a random line between Secs. 22 and 27.
	Variation 12° 40' East.
40.00	Set a post for Temporary quarter Sec corner.
57.70	A dry branch 3 lks. wide course S.E.
80.02	Intersected the North and South line 7 lks. South of the corner to Secs. 22. 23. 26 and 27. from which corner Run West on a true line between Secs. 22 and 27.

Township 3 N. Range 1 W. of the 6th Principal Meridian

Chains	
	Variation 12°43' East.
40.01	Set a lime stone 17 in long. 8 in. wide and 6 in. thick for quarter Sec corner.
80.02	The corner to Secs. 21.22.27. and 28.
	Land slightly rolling. 2nd rate.
	North between Secs. 21 and 22.
	Variation 12°40' East.
40.00	Set a lime stone 20 in. long. 10 in. wide. and 3 in. thick for quarter Sec corner.
50.60	Military road to Fort Kearney bears W. and N.E.
80.00	Set a lime stone 14 in. long. 11 in. wide. and 7 in. thick for corner to Secs. 15.16.21 and 22.
	Land level prairie. 2nd rate.
	East on a random line between Secs. 15 and 22.
	Variation 12°40' East.
40.00	Set a post for temporary quarter Sec corner.
70.00	Military road to Fort Kearney bears. S.W. and North of East.

Township 3 N. Range 1 W. of the 6th Principal Meridian

Chains	
79.75	Intersected the North and South line. 13 lks. North of the corner to Secs. 14.15.22 and 23. from which corner Trun West on a true line between Secs. 15 and 22.
	Variation 12°35' East.
39.87	Set a lime stone 17 in. long. 11 in. wide. and 3 in. thick, for quarter Sec corner.
79.75	The corner to Secs. 15.16.21 and 22.
	Land. level prairie. 2nd rate.
	North between Secs. 15 and 16.
	Variation 12°40' East.
40.00	Set a lime stone 20 in. long. 15 in. wide. and 3 in. thick for quarter Sec corner.
80.00	Set a lime stone 20 in. long. 9. in. wide. and 4 in. thick. for corner to Secs. 9.10.15 and 16.
	Land level prairie. 2nd rate.
	East on a random line between Secs. 10 and 15.
	Variation 12°40' East.

Township 3 N. Range 1 W. of the 6th principal Meridian

chains	
40.00	Set a post for temporary quarter Sec. corner.
79.80	Intersected the North and South line - 5 lks North of the corner to Secs. 10.11.14 and 15 - from which corner I run West on a true line between Secs. 10 and 15.
	Variation 12°38' East.
39.90	Set a line stone 19 in. long. 14 in. wide - and 3 in. thick for quarter Sec corner
79.80	The corner to Secs. 9.10.15. and 16.
	Land slightly rolling prairie. 2nd rate.
	North between Secs. 9 and 10.
	Variation 12°40' East.
40.00	Set a line stone 16 in. long. 11 in. wide - and 3 in. thick for quarter Sec corner.
64.00	Enter low prairie bears S.E. and West.
80.00	Set a line stone 16 in. long. 9 in. wide. and 6 in. thick for corner to Secs. 3.4.9 and 10.
	Land. high prairie. rolling. low prairie level. all 2nd rate.

Township 3 N. Range 1 W. of the 6th principal Meridian

chains	
	East on a random line between Secs. 3 and 10.
	Variation 12°40' East.
7.50	Big Sandy Creek 30 lks wide runs S.E. and enter timber
15.00	Leave timber bears N.W. and S.E.
40.00	Set a post for temporary quarter Sec corner.
79.90	Intersected the North and South line. 23 lks South of the corner to Secs. 2.3.10 and 11. from which corner I run West on a true line between Secs. 3 and 10.
	Variation 12°50' East.
39.95	Set a line stone 14 in. long. 13 in. wide. and 5 in. thick for quarter Sec corner.
79.90	The corner to Secs. 3.4.9 and 10.
	Land level prairie. 1st rate.
	Timber. Oak. Elm. and Willow.
	North on a random line between Secs. 3 and 4.
	Variation 12°40' East.
10.00	Big Sandy Creek 30 lks wide runs S.E. and enter timber
17.00	Leave the timber. bears N.W. and S.E.

Township 3 N. Range 1 W. of the 6th principal Meridian

Chains	
40.00	Set a temporary post for quarter Sec corner.
45.00	Enter high prairie bears West and S.E.
80.34	Intersected the North Boundary of the Township 47 lks. East of the corner to Secs. 3 and 4. from which corner 1 run.
	South on a true line between Secs. 3 and 4. Variation 13° East.
40.34	Set a lime stone 17 in. long. 8 in. wide and 6 in. thick for quarter Sec corner.
80.34	The corner to Secs. 3. 4. 9 and 10.
	Land. high prairie rolling. low prairie level. all 2nd rate.
	Timber. Bur oak. Cotton wood and willow.
	North between Secs. 32 and 33. Variation 12°40' East.
37.15	A dry branch 5 lks. wide course East.
40.00	Set a lime stone 20 in. long. 10 in. wide. and 3 in. thick for quarter Sec corner.

Township 3 N. Range 1 W. of the 6th principal Meridian

Chains	
80.00	Set a lime stone 13 in. long. 12 in. wide. and 7 in. thick for corner to Secs. 28. 29. 32 and 33.
	Land rolling prairie. 2nd rate.
	East on a random line between Secs. 28 and 33 Variation 12°40' East.
40.00	Set a post for temporary quarter Sec corner.
57.30	A dry branch 6 lks. wide course S.E.
67.20	Same branch 8 lks. wide. course N.E.
72.90	Same branch 8 lks. wide. course S.E.
80.00	Intersected the North and South line. 6 lks. North of the corner to Secs. 27. 28. 33 and 34. from which corner 1 run
	West on a true line between Secs. 28 and 33. Variation 12°37' East.
40.00	Set a lime stone 21 in. long. 10 in. wide. and 4 in. thick. for quarter Sec corner
80.00	The corner to Secs. 28. 29. 32 and 33.
	Land rolling prairie. 2nd rate.

Township 3 N. Range 1 W. of the 6th Principal Meridian

chains	
	North between Secs. 28 and 29.
	Variation 12° 40' East.
40.00	Set a lime stone 22 in. long. 14 in. wide. and 2 in. thick for quarter Sec corner.
80.00	Set a lime stone 20 in. long. 16 in. wide and 2 in. thick for corner to Secs. 20. 21. 28 and 29
	Land slightly rolling prairie. 2nd rate.
	East on a random line between Secs. 21 and 28.
	Variation 12° 40' East.
40.00	Set a post for temporary quarter Sec corner
80.03	Intersected the North and South line. 19 lks. South of the corner to Secs. 21. 22. 27 and 28. from which corner Run
	West on a true line between Secs. 21 and 28.
	Variation 12° 48' East.
40.01	Set a lime stone 18 in. long. 17 in. wide. and 2 in. thick for quarter Sec corner.
80.03	The corner to Secs. 20. 21. 28 and 29.
	Land level prairie. 2nd rate.

Township 3 N. Range 1 W. of the 6th Principal Meridian

chains	
	North between Secs. 20 and 21.
	Variation 12° 40' East.
30.00	Military road to Fort Kearney bears East and West.
40.00	Set a lime stone 21 in. long. 16 in. wide. and 2 in. thick for quarter Sec corner.
80.00	Set a lime stone 19 in. long 15 in. wide. and 2 in. thick for corner to Secs. 16. 17. 20 and 21.
	Land level prairie. 2nd rate.
	East on a random line between Secs. 16 and 21.
	Variation 12° 40' East.
40.00	Set a post for temporary quarter Sec corner.
79.89	Intersected the North and South line. 17 lks. South of the corner to Secs. 15. 16. 21 and 22. from which corner Run
	West on a true line between Secs. 16 and 21. Var. 12° 47' E.
39.94	Set a lime stone 17 in. long. 16 in. wide. and 2 in. thick for quarter Sec corner.
79.89	The corner to Secs. 16. 17. 20 and 21.
	Land level prairie. 2nd rate.

Township 3 N. Range 1 W. of the 6th principal Meridian

Chains	
	North between Secs. 16 and 17.
	Variation 12° 40' East.
40.00	Set a lime stone 14 in. long. 11 in. wide. and 7 in. thick for quarter Sec corner
80.00	Set a lime stone 20 in. long. 9 in. wide. and 3 in. thick for corner to Secs. 8. 9. 16 and 17.
	Land slightly rolling prairie - 2nd rate.
	East on a random line between Secs. 9 and 16.
	Variation 12° 40' East.
40.00	Set a post for temporary quarter Sec corner.
79.70	Intersected the North and South line - 15 links South of the corner to Secs. 9. 10. 15 and 16. from which corner I run
	West on a true line between Secs. 9 and 16.
	Variation 12° 46' East.
39.85	Set a lime stone 20 in. long. 10 in. wide. and 3 in. thick for quarter Sec corner.
79.70	The corner to Secs. 8. 9. 16 and 17.
	Land rolling prairie - 2nd rate.

Township 3 N. Range 1 W. of the 6th principal Meridian

Chains	
	North between Secs. 8 and 9.
	Variation 12° 40' East.
40.00	Set a lime stone 14 in. long. 13 in. wide. and 3 in. thick for quarter Sec corner
70.00	Enter low prairie. bears East and West.
80.00	Set a lime stone 20 in. long. 14 in. wide. and 2 in. thick for corner to Secs. 4. 5. 8 and 9.
	Land. high prairie. rolling. 2nd rate. low prairie. wd. 1st rate.
	East on a random line between Secs. 4 and 9.
	Variation 12° 40' East.
40.00	Set a post for temporary quarter Sec corner.
79.78	Intersected the North and South line. 16 lks South of the corner to Secs. 3. 4. 9 and 10. from which corner I run
	West on a true line between Secs. 4 and 9.
	Variation 12° 47' East.
39.89	Set a lime stone 14 in. long. 13 in. wide. and 5 in. thick for quarter Sec corner
79.78	The corner to Secs. 4. 5. 8. and 9.

Township 3 N. Range 1 W. of the 6th principal Meridian

Chains	
	Land level prairie. 1st rate.
	North on a random line between Secs. 4 and 5.
	Variation 12° 40' East
12.50	Big Sandy Creek 30 lks. wide. runs East. timber along its bank.
40.00	Set a line stone ~~8 in. long. 10 in. wide. and 7 in. thick~~ for temporary quarter Sec corner.
42.00	Enter high prairie. bears East and West.
80.47	Intersected the North Boundary of the Township. 61 lks. East of the corner to Secs. 4 and 5. from which corner Run South on a true line between Secs. 4 and 5.
	Variation 13° 6' East.
40.47	Set a line stone 13 in. long. 10 in. wide. and 7 in. thick for quarter Sec corner.
80.47	The corner to Secs. 4. 5. 8 and 9.
	Land. high prairie. rolling. low prairie. level. all 2nd rate.
	Timber. Bur Oak. Elm. and Cotton wood.
	August 14th 1858

Township 3 N. Range 1 W. of the 6th principal Meridian

Chains	
	North between Secs. 31 and 32.
	Variation 12° 40' East.
40.00	Set a line stone. 10 in. long. 15 in. wide. and 2 in. thick for quarter Sec corner.
80.00	Set a line stone. 18 in. long. 17 in. wide and 2 in. thick for corner to Secs. 29. 30. 31 and 32.
	Land rolling prairie. 2nd rate.
	East on a random line between Secs. 29 and 32.
	Variation 12° 40' East.
40.00	Set a post for temporary quarter Sec corner.
80.12	Intersected the North and South line. 13 lks. South of the corner to Secs. 28. 29. 32 and 33. from which corner Run West on a true line between Secs. 29. and 32.
	Variation 12 3/4° East
40.06	Set a line stone 23 in. long. 14 in. wide and 2 in. thick for quarter Sec corner.
80.12	The corner to Secs. 29. 30. 31 and 32.
	Land rolling prairie. 2nd rate.

Township 3 N. Range 1 W. of the 6th principal Meridian

chains	
	West on a random line between Secs. 30 and 31. Variation 12° 40' East.
40.00	Set a post for temporary quarter Sec corner.
79.40	Intersected the West Boundary of the Township 17 lks. North of the corner to Secs. 30 and 31. from which corner I run East on a true line between Secs. 30 and 31. Variation 12° 47' East.
39.40	Set a lime stone 20 in. long. 9 in. wide. and 3 in. thick for quarter Sec corner.
79.40	The corner to Secs. 29. 30. 31 and 32. Land. rolling prairie. 2nd rate.
	North between Secs. 29 and 30. Variation 12° 40' East.
40.00	Set a lime stone 17 in. long. 8 in. wide. and 6 in. thick for quarter Sec corner.
80.00	Set a lime stone. 19 in. long. 15 in. wide. and 3 in. thick for corner to Secs. 19. 20. 29 and 30. Land. rolling prairie. 2nd rate.

Township 3 N. Range 1 W. of the 6th principal Meridian

chains	
	East on a random line between Secs. 20 and 29. Variation 12° 40' East.
40.00	Set a post for temporary quarter Sec corner.
79.99	Intersected the North and South line. 29 links South of the corner to Secs. 20. 21. 28 and 29. from which corner I run West on a true line between Secs. 20 and 29. Variation 12° 52' East.
39.99	Set a lime stone 16 in. long. 11 in. wide. and 3 in. thick for quarter Sec corner.
79.99	The corner to Secs. 19. 20. 29 and 30. Land. slightly rolling prairie. 2nd rate.
	West on a random line. between Secs. 19 and 30. Variation 12° 40' East.
40.00	Set a post for temporary quarter Sec corner.
79.22	Intersected the West Boundary of the Township 22 lks. North of the corner to Secs. 19 and 30. from which corner I run East on a true line between Secs. 19 and 30. Variation 12° 49' East.

Township 3 N. Range 1 W. of the 6th principal Meridian

chains	
39.22	Set a lime stone 20 in. long, 16 in. wide and 2 in. thick. for quarter Sec corner.
79.22	The corner to Secs. 19. 20. 29 and 30.
	Land. rolling prairie. 2nd rate.
	North between Secs. 19 and 20.
	Variation 12° 40' East.
27.50	Military road to Fort Kearney bears East and West.
40.00	Set a lime stone. 21 in. long, 16 in. wide. and 2 in. thick. for quarter Sec corner.
80.00	Set a lime stone 21 in. long. 10 in. wide. and 4 in. thick. for corner to Secs. 17. 18. 19 and 20.
	Land slightly rolling prairie. 2nd rate.
	end of Tpe 281-2
	East on a random line between Secs. 17 and 20.
	Variation 12° 40' East.
40.00	Set a post for temporary quarter Sec corner.
79.84	Intersected the North and South line. 11 links South of the corner to Secs. 16. 17. 20 and 21. from which corner Drum

Township 3 N. Range 1 W. of the 6th principal Meridian

chains	
	West on a true line between Secs. 17 and 20.
	Variation 12 3/4° East.
39.92	Set a lime stone 20 in. long. 14 in. wide. and 2 in. thick. for quarter Sec corner.
79.84	The corner to Secs. 17. 18. 19 and 20.
	Land rolling prairie. 2nd rate.
	West on a random line. between Secs. 18 and 19.
	Variation 12° 40' East.
40.00	Set a post for temporary quarter Sec corner.
79.10	Intersected the West Boundary of the Township. 24 lks. North of the corner to Secs. 18 and 19. from which corner Drum
	East on a true line between Secs. 18 and 19.
	Variation 12° 50' East.
39.10	Set a lime stone 16 in. long. 11 in. wide. and 3 in. thick. for quarter Sec corner.
79.10	The corner to Secs. 17. 18. 19 and 20.
	Land slightly rolling prairie. 2nd rate.

Township 3 N. Range 1 W. of the 6th principal Meridian

Chains	
	North between Secs. 17 and 18.
	Variation 12° 40' East.
40.00	Set a lime stone. 20 in. long. 9 in. wide. and 4 in. thick. for quarter Sec corner.
80.00	Set a lime stone. 13 in. long. 10 in. wide. and 8 in. thick. for corner to Secs. 7. 8. 17 and 18.
	Land. rolling prairie. 2nd rate.
	East on a random line between Secs. 8 and 17.
	Variation 12° 40' East.
40.00	Set a post for temporary quarter Sec corner.
79.62	Intersected the North and South line 31 links South of the corner to Secs. 8. 9. 16 and 17. from which corner I run
	West on a true line between Secs. 8 and 17.
	Variation 12° 53' East.
39.81	Set a lime stone 17 in. long. 8 in. wide. and 7 in. thick. for quarter Sec corner.
79.62	The corner to Secs. 7. 8. 17 and 18.
	Land. rolling prairie. 2nd rate.

Township 3 N. Range 1 W. of the 6th principal Meridian

Chains	
	West on a random line between Secs. 7 and 18
	Variation 12° 40' East.
40.00	Set a post for temporary quarter Sec corner.
79.00	Intersected the West Boundary of the Township 10 links South of the corner to Secs. 7 and 18. from which corner I run
	East on a true line between Secs. 7. and 18.
	Variation 12° 36' East.
39.00	Set a lime stone. 14 in. long. 13 in. wide. and 6 in. thick. for quarter Sec corner.
79.00	The corner to Secs. 7. 8. 17. and 18.
	Land. slightly rolling prairie. 2nd rate.
	North between Secs. 7 and 8.
	Variation 12° 40' East.
40.00	Set a lime stone. 19 in. long. 15 in. wide. and 4 in. thick for quarter Sec corner.
73.00	Enter low prairie bears East and West.
80.00	Set a lime stone. 20 in. long. 12 in. wide. and 3 in. thick

Township 3 N. Range 1 W. of the 6th Principal Meridian

chains	
	for corner to Secs. 5.6.7 and 8.
	Land high prairie. rolling. low prairie. level. all 2nd rate.
	East on a random line between Secs. 5 and 8.
	Variation 12° 40' East.
40.00	Set a post for temporary quarter Sec corner.
79.69	Intersected the North and South line. 13 links North of the corner to Secs. 4.5.8 and 9. from which corner 1 run West on a true line between Secs. 5 and 8.
	Variation 12° 35' East.
39.84	Set a lime stone. 16 in. long. 11 in. wide. and 4 in. thick for quarter Sec corner.
79.69	The corner to Secs. 5.6.7 and 8.
	Land slightly rolling prairie. 2nd rate.
	West on a random line between Secs. 6 and 7.
	Variation 12° 40' East.
40.00	Set a post for temporary quarter Sec corner.
78.88	Intersected the West Boundary of the Township 37 lks. North

Township 3 N. Range 1 W. of the 6th Principal Meridian

chains	
	of the corner to Secs. 6 and 7. from which corner 1 run East on a true line between Secs. 6 and 7.
	Variation 12° 56' East.
38.88	Set a lime stone 14 in. long. 12 in. wide. and 4 in. thick. for quarter Sec corner
78.88	The corner to Secs. 5.6.7 and 8.
	Land slightly rolling prairie. 2nd rate.
	North on a random line between Secs. 5 and 6.
	Variation 12° 40' East.
9.00	Big Sandy Creek 30 lks. wide runs East. timber along its banks
40.00	Set a post for temporary quarter Sec corner.
46.00	Enter high prairie. bears East and West.
80.65	Intersected the North Boundary of the Township 75 lks. East of the corner to Secs. 5 and 6. from which corner 1 run. South on a true line between Secs. 5 and 6.
	Variation 13° 12' East.
40.65	Set a lime stone. 16 in. long. 12 in. wide. and 3 in. thick for quarter Sec corner.

Township 3 N. Range 1 W. of the 6th principal Meridian

Chains	
80.65	The corner to Secs. 5.6.7 and 8.
	Land both high and low prairie. slightly rolling. 2nd rate. August 15th 1858

General Description.

The quality of the Land in this Township is of good second class and has some advantages on account of its being supplied with water; the Little Blue River, and Big Sandy Creek pass through it, which streams of water are tolerably fringed with Timber, such as Bur Oak, Walnut, ash, Elm, ~~Poplar~~, and Willow. The land being both high and low prairie, and will admit of Cultivation, and is suitable for farming purposes and is well supplied with Limestone.

List of names.

A List of the names of the individuals employed to assist in running, measuring, & marking the Lines and Corners described in the foregoing Field Notes of Township No 3. North of the base line, of Range 1 West of the Sixth Principal Meridian, Showing the respective Capacities in which they acted.

Henry S. Beeman	Chainman.
S. Mottesberger.	Chainman.
Samuel Underwood.	Chainman.
Joseph Blair.	Chainman.
Geo. H. Rust.	Flagman.
Samuel S. Anderson.	Flagman
F. B. Burwell.	Cornerman
Harrison Ewin	Cornerman
Samuel Bonham.	Compassman.

Field Notes

Of the Subdivision Lines in Township No 4. North, of Range No 1 West, of the 6th Princ. Meridian in Nebraska Territory, as Surveyd by Norman Diefendorf and Green Todd, Deputy Surveyors, under their Contract No 244 bearing date 10th July 1858

Subdivision Commenced August ~~22~~ 16: 1858.

Subdivision Completed August ~~25~~ 19: 1858,

D. L. made

Excl

Note= The corrected closings on the 1st St. Parallel under Instructions of 27th Dec. 1858, were copied in the Transcript instead of the original ones, and are designated in this book at their proper places by figures in red ink.

Chas. Brooks

Comp. Ramsdell & Gaines

Names and duties of Assistants.

Henry S. Beeman. Chainman
S. Mothersberger Chainman
Samuel Underwood Chainman
Joseph Blair. Chainman
George H. Rust. Flagman
Samuel S. Anderson Flagman
F. B. Burwell. Cornerman
Harrison Erwin Cornerman
Samuel Bonham Compassman

Township 4 North Range 1 West 6th P. M.

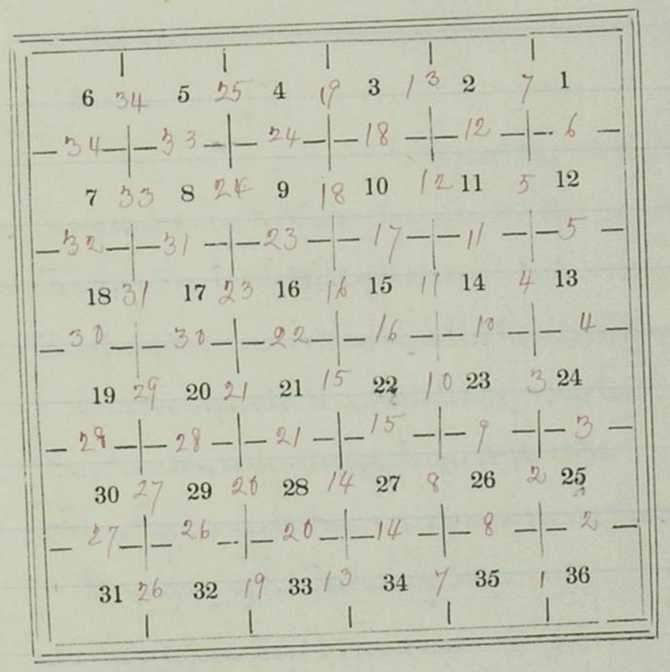

6	34	5	25	4	19	3	13	2	7	1	
34		33		24		18		12		6	
7	33	8	24	9	18	10	12	11	5	12	
32		31		23		17		11		5	
18	31	17	23	16	16	15	11	14	4	13	
30		30		22		16		10		4	
19	29	20	21	21	15	22	10	23	3	24	
28		28		21		15		9		3	
30	27	29	20	28	14	27	8	26	2	25	
27		26		20		14		8		2	
31	26	32	19	33	13	34	7	35	1	36	

Field Notes of the Subdivision Lines in Township 4 N. R 1 W. of the 6th principal Meridian

chains

To determine the proper adjustment of my compass for subdividing this Township. I commence at the corner to Townships 3 and 4 N. R 1 W.

and run

North on a blank line along the East Boundary of Sec 36.

Variation 12¾° East.

40.00 To a point 8 links West of the quarter Sec corner

80.00 To a point 12 links West of the corner to Secs. 25 and 36.

To retrace this line or run parallel thereto. my compass must be adjusted to a variation of 12°40' East.

Subdivision commenced August 16 1858

From the corner to Secs. 1. 2. 35 and 36. on the South Boundary of the Township. I run

North between Secs. 35 and 36.

Variation 12°40' East.

40.00 Set a lime stone 16 in. long. 13 in. wide. and 5 in. thick for quarter Sec corner.

80.00 Set a lime stone 18 in. long. 17 in. wide and 3 in. thick for corner to Secs. 25. 26. 35 and 36.

Township 4 N. Range 1 W. of the 6th principal Meridian

chains	
	Land rolling prairie. 2nd rate.
	East on a random line between Secs 25 and 36.
	Variation 12°40' East.
40.00	Set a post for temporary quarter Sec corner
80.14	Intersected the East Boundary of the Township 25 lks South of the corner to Secs 25 and 36. from which corner I run
	West on a true line between Secs 25 and 36.
	Variation 12°51' East.
40.07	Set a lime stone 17 in. long. 11 in. wide. and 4 in. thick for quarter Sec corner.
80.14	The corner to Secs 25.26.35 and 36.
	Land rolling prairie. 2nd rate.
	North between Secs 25 and 26
	Variation 12°40' East.
40.00	Set a lime stone 15 in. long. 14 in. wide. and 5 in. thick for quarter Sec corner.
80.00	Set a lime stone 18 in. long. 12 in. wide. and 3 in. thick

Township 4 N. Range 1 W. of the 6th Principal Meridian

chains	
	for corner to Secs 23.24.25 and 26.
	Land rolling prairie 2nd rate.
	East on a random line between Secs 24 and 25.
	Variation 12°40' East.
40.00	Set a post for temporary quarter Sec corner
80.04	Intersected the East Boundary of the Township 18 lks South of the corner to Secs 24 and 25. from which corner I run
	West on a true line between Secs 24 and 25.
	Variation 12°48' East.
40.02	Set a lime stone 14 in. long 7 in. wide. and 6 in. thick for quarter Sec corner
80.04	The corner to Secs 23.24.25. and 26.
	Land rolling prairie. 2nd rate
	North between Secs 23 and 24.
	Variation 12°40' East.
40.00	Set a lime stone 15 in. long. 13 in. wide. and 3 in. thick for quarter Sec corner

Township 4 N. Range 1 W. of the 6th principal Meridian

Chains	
80.00	Set a lime stone 19 in. long. 8 in. wide. and 4 in. thick for corner to Secs. 13.14.23 and 24.
	Land slightly rolling prairie. 2nd rate
	East on a random line between Secs. 13 and 24. Variation 12°40' East.
40.00	Set a post for temporary quarter Sec corner.
79.80	Intersected the East Boundary of the Township 27 lks South of the corner to Secs. 13 and 24. from which corner I run
	West on a true line between Secs. 13 and 24. Variation 12°52' East
39.90	Set a lime stone 16 in. long. 10 in. wide. and 4 in. thick for quarter Sec corner.
79.80	The corner to Secs. 13.14.23. and 24
	Land rolling 2nd rate prairie
	North between Secs. 13 and 14. Variation 12°40' East.
40.00	Set a lime stone 18 in. long. 10 in. wide. and 4 in. thick

Township 4 N. Range 1 W. of the 6th principal Meridian

Chains	
	for quarter Sec corner
80.00	Set a lime stone 19. in. long. 9 in. wide. and 4 in. thick for corner to Secs. 11.12.13 and 14.
	Land rolling 2nd rate prairie
	East on a random line between Secs. 12 and 13. Variation 12°40' East.
40.00	Set a post for temporary quarter Sec corner
79.76	Intersected the East Boundary of the Township 12 lks South of the corner to Secs. 12 and 13. from which corner I run
	West on a true line between Secs. 12 and 13. Variation 12 3/4° East.
39.88	Set a lime stone 17 in. long. 9 in. wide and 4 in thick for quarter Sec corner
79.76	The corner to Secs. 11.12.13 and 14.
	Land rolling prairie. 2nd rate.
	North between Secs. 11 and 12. Variation 12°40' East.

Township 4 N. Range 1 W. of the 6th principal Meridian

Chains	
40.00	Set a lime stone 20 in. long. 10. in wide. and 3 in. thick for quarter Sec corner.
80.00	Set a lime stone. 18 in. long. 8 in. wide. and 5 in. thick for corner to Secs. 1. 2. 11 and 12.
	Land slightly rolling prairie. 1st rate.
	East on a random line between Secs. 1 and 12. Variation 12° 40' East.
40.00	Set a post for temporary quarter Sec corner
50.10	Little Sandy creek 25 lks wide runs South. scattering timber along its banks.
79.82	Intersect the East Boundary of the Township 30 links South of the corner to Secs. 1 and 12. from which corner I run.
	West on a true line between Secs. 1 and 12. Variation 12° 53' East.
39.91	Set a lime stone 21 in. long. 17 in. wide. and 4 in. thick for quarter Sec corner
79.82	The corner to Secs. 1. 2. 11 and 12.
	Land rolling prairie. 1st rate.

Township 4 N. Range 1 W. of the 6th principal Meridian

Chains	
	Timber. Bur Oak. Elm. and Cotton wood.
	North on a true line between Secs. 1 and 2. Variation 12° 40' East.
40.00	Set a lime stone 16 in. long. 12 in. wide. and 4 in. thick for quarter Sec corner.
47.15	Little Sandy Creek 25 lks wide runs East. scattering timber along its banks
* 80.33 ~~80.38~~	Intersected the North Boundary of the Township 28 lks East of the Standard corner to Secs. 35 and 36. Township 5 N. R 1. W.
	Set a lime stone 18 in. long. 8 in. wide. and 6 in. thick at the point of intersection. for closing corner to Secs. 1 and 2.
	Land rolling prairie. 2nd rate.
	Timber. Bur Oak. Elm. and Cotton wood.
	North between Secs. 34 and 35. Variation 12° 40' East.

(* See note in red ink on title page)

Township 4 N. Range 1 W. of the 6th Principal Meridian

Chains	
40.00	Set a lime stone 17 in. long. 14 in. wide. and 3 in. thick for quarter Sec corner.
80.00	Set a lime stone 20 in. long. 10 in. wide. and 3 in. thick for corner to Secs. 26. 27. 34 and 35.
	Land slightly rolling prairie - 2nd rate
	East on a random line between Secs. 26 and 35. Variation 12° 40' East.
40.00	Set a post for temporary quarter Sec corner
80.07	Intersected the North and South line 20 links. South of the corner to Secs. 25. 26. 35 and 36. from which corner Drum.
	West on a true line between Secs. 26 and 35. Variation 12° 49' East.
40.03	Set a lime stone 19 in. long. 13 in. wide. and 4 in. thick for quarter Sec corner
80.07	The corner to Secs. 26. 27. 34 and 35.
	Land level prairie. 2nd rate.
	North between Secs. 26 and 27.

Township 4 N. Range 1 W. of the 6th Principal Meridian

Chains	
	Variation 12° 40' East.
40.00	Set a lime stone 14 in. ~~long~~. 8 in wide. and 7 in. thick for quarter Sec corner
80.00	Set a lime stone 16 in. long 14 in. wide. and 4 in. thick for corner to Secs. 22. 23. 26 and 27.
	Land level prairie. 1st rate.
	East on a random line between Secs. 23 and 26. Variation 12° 40' East.
40.00	Set a post for temporary quarter Sec corner.
80.10	Intersected the North and South line 17 links. South of the corner to Secs. 23. 24. 25 and 26. from which corner Drum
	West on a true line between Secs. 23 and 26. Variation 12° 47' East.
40.05	Set a lime stone 18 in. long. 9 in. wide. and 4 in. thick for quarter Sec corner
80.10	The corner to Secs. 22. 23. 26 and 27.
	Land level prairie. 1st rate.

Township 4 N. Range 1 W. of the 6th principal Meridian

Chains	
	North between Secs. 22 and 23
	Variation 12°40' East.
40.00	Set a lime stone 13 in. long. 12 in. wide. and 5 in. thick for quarter Sec corner
80.00	Set a lime stone 16 in. long. 8 in. wide. and 4 in. thick for corner to Secs. 14. 15. 22. and 23.
	Land level prairie. 1st rate
	East on a random line between Secs. 14 and 23.
	Variation 12°40' East
40.00	Set a post for temporary quarter Sec corner.
79.94	Intersected the North and South line 30 links South of the corner to Secs. 13. 14. 23 and 24. from which corner I run
	West on a true line between Secs. 14 and 23.
	Variation 12°53' East.
39.97	Set a lime stone for quarter Sec corner. 13 in. long. 11 in. wide. and 4 in. thick.
79.94	The corner to Secs. 14. 15. 22 and 23.
	Land slightly rolling prairie. 2nd rate.

Township 4 N. Range 1 W. of the 6th principal Meridian

Chains	
	North between Secs. 14 and 15
	Variation 12°40' East.
40.00	Set a lime stone 17 in. long. 10 in. wide. and 3 in. thick for quarter Sec corner.
80.00	Set a lime stone 15 in. long. 8 in. wide. and 5 in. thick for corner to Secs. 10. 11. 14 and 15.
	Land slightly rolling prairie. 1st rate.
	East on a random line between Secs. 11. and 14.
	Variation 12°40' East.
40.00	Set a post for temporary quarter Sec corner.
79.89	Intersected the North and South line 9 links. South of the corner to Secs. 11. 12. 13 and 14. from which corner I run
	West on a true line between Secs. 11 and 14.
	Variation 12°44' East.
39.94	Set a lime stone 19 in. long. 11 in. wide. and 3 in. thick. for quarter Sec corner.
79.89	The corner to Secs. 10. 11. 14 and 15.
	Land level prairie. 1st rate

Township 4 N. Range 1 W. of the 6th Principal Meridian

Chains	
	North between Secs. 10 and 11.
	Variation 12° 40' East.
40.00	Set a lime stone 17 in. long. 14 in. wide. and 3 in. thick for quarter Sec corner.
80.00	Set a lime stone 20 in. long. 10 in. wide. and 3 in. thick for corner to Secs. 2. 3. 10 and 11.
	Land level prairie. 1st rate.
	East on a random line between between Secs. 2 and 11.
	Variation 12° 40' East.
40.00	Set a post for temporary quarter Sec corner.
79.96	Intersected the North and South line 20 links South of the corner to Secs. 1. 2. 11. and 12. from which corner 3 rns.
	West on a true line between secs. 2 and 11.
	Variation 12° 40' East.
39.98	Set a lime stone 21 in. long. 11 in. wide. and 3 in. thick for quarter Sec corner.
79.96	The corner to Secs. 2. 3. 10 and 11.
	Land slightly rolling prairie. 2nd rate.

Township 4 N. Range 1 W. of the 6th Principal Meridian

Chains	
	North on a true line between Secs. 2 and 3.
	Variation 12° 40' East.
34.50	Little Sandy Creek 25 links wide runs East. scattering timber along its banks.
40.00	Set a lime stone 14 in. long. 7 in. wide and 7 in. thick for quarter Sec corner.
80.67	Intersected the North Boundary of the Township 37 lks. East of the Standard corner to Secs. 34 and 35 Township 5 N. R. 1 W.
	Set a lime stone 18 in. long. 10 in. wide. and 3 in. thick at the point of intersection. for closing corner to Secs. 2 and 3.
	Land rolling and broken prairie. 2nd rate.
	Timber. Oak. Elm. and Ash.
	August 16th 1858
	North between Secs. 33 and 34.
	Variation 12° 40' East.
40.00	Set a lime stone 22 in. long. 15 in. wide. and 3 in. thick for quarter Sec corner.
80.00	Set a lime stone 16 in. long. 13 in. wide. and 3 in. thick

Township 4 N. Range 1 W. of the 6th Principal Meridian

chains	
	for corner to Secs. 27. 28. 33 and 34.
	Land rolling prairie. 2nd rate.
	East on a random line between Secs. 27. and 34.
	Variation 12° 40' East.
40.00	Set a post for temporary quarter Sec corner.
79.98	Intersected the North and South line 8 links. South of the corner to Secs. 26. 27. 34 and 35. from which corner Drum.
	West on a true line between Secs. 27. and 34.
	Variation 12° 43' East.
39.99	Set a lime stone 18 in. long. 12 in. wide. and 3 in. thick for quarter Sec corner.
79.98	The corner to Secs. 27. 28. 33 and 34.
	Land rolling prairie. 2nd rate.
	North between Secs. 27. and 28.
	Variation 12° 40' East.
40.00	Set a lime stone. 16 in. long. 9 in. wide and 4 in. thick for quarter Sec corner.

Township 4 N. Range 1 W. of the 6th Principal Meridian

chains	
80.00	Set a lime stone 13 in. long. 8. in. wide. and 5 in. thick. for corner to Secs. 21. 22. 27. and 28.
	Land slightly rolling prairie. 2nd rate.
	East on a random line between Secs. 22 and 27.
	Variation 12° 40' East.
40.00	Set a post for temporary quarter Sec corner.
80.06	Intersected the North and South line 27 links. South of the corner to Secs. 22. 23. 26 and 27. from which corner Drum.
	West on a true line between Secs. 22 and 27.
	Variation 12° 51' East.
40.03	Set a lime stone. 19 in. long. 14 in. wide. and 3 in. thick for quarter Sec corner.
80.06	The corner to Secs. 21. 22. 27 and 28.
	Land level prairie. 2nd rate.
	North between Secs. 21 and 22.
	Variation 12° 40' East.
40.00	Set a lime stone 15 in. long. 13 in. wide and 3 in. thick

Township 4 N. Range 1 W. of the 6th Principal Meridian

Chains	
	for quarter Sec corner.
80.00	Set a lime stone. 18 in. long. 12 in. wide. and 4 in. thick for corner to Secs. 15.16.21 and 22.
	Land slightly rolling. 2nd rate.
	East on a random line between Secs. 15 and 22. Variation 12° 40' East.
40.00	Set a post for temporary quarter Sec corner.
80.00	Intersected the North and South line 14 links. South of the corner to Secs. 14.15.22 and 23. from which corner Drum
	West on a true line between Secs. 15 and 22. Variation 12° 46' East.
40.00	Set a lime stone 18 in. long. 11 in. wide. and 3 in. thick for quarter Sec corner.
80.00	The corner to Secs. 15.16.21 and 22.
	Land rolling prairie 2nd rate.
	North between Secs. 15 and 16. Variation 12° 40' East.

Township 4 N. Range 1 W. of the 6th Principal Meridian

Chains	
11.00	A dry creek 12 lks wide. course. West.
40.00	Set a lime stone. 16 in. long. 11 in. wide. and 4 in. thick for quarter Sec corner.
80.00	Set a lime stone 19 in. long. 13 in. wide and 3 in. thick for corner to Secs. 9.10.15 and 16.
	Land rolling prairie. 2nd rate.
	East on a random line between Secs. 10. and 15. Variation 12° 40' East.
29.25	A dry creek 10 lks. wide. course. South. scattering timber along its banks
40.00	Set a post for temporary quarter Sec corner.
80.04	Intersected the North and South line. 22 links South of the corner to Secs. 10.11.14 and 15. from which corner Drum.
	West on a true line between Secs. 10 and 15. Variation 12° 49' East.
40.02	Set a lime stone 20 in. long. 16 in. wide. and 4 in. thick for quarter Sec corner.
80.04	The corner to Secs. 9.10.15 and 16

Township 4 N. R 1 W. of the 6th principal Meridian

chains	
	Land rolling prairie. 2nd rate.
	Timber - Bur Oak. and Cottonwood.
	North between Secs. 9 and 10.
	Variation 12° 40' East.
20.00	A dry creek 10 lks. wide - course. S.E.
40.00	Set a lime stone 14 in. long. 8 in. wide. and 5 in. thick for quarter Sec corner
80.00	Set a lime stone 16 in. long. 10 in. wide. and 4 in. thick for corner to Secs. 3. 4. 9 and 10.
	Land. rolling prairie. 2nd rate.
	East on a random line between Secs. 3 and 10.
	Variation 12° 40' East.
40.00	Set a post for temporary quarter Sec corner
79.80	Intersected the North and South line 10 links South of the corner to Secs. 2. 3. 10. and 11. from which corner Drum
	West on a true line between Secs. 3 and 10.
	Variation 12° 44' East.

Township 4 N. R 1 W. of the 6th principal Meridian

chains	
39.90	Set a lime stone 17 in. long. 15 in. wide. and 3 in. thick for quarter Sec corner.
79.80	The corner to Secs. 3. 4. 9 and 10.
	Land rolling prairie - 2nd rate.
	North on a true line between Secs. 3 and 4.
	Variation 12° 40' East.
40.00	Set a lime stone 19 in. long. 9 in. wide. and 4 in. thick for quarter Sec corner.
80.86	Intersected the North Boundary of the Township 45 lks East of the Standard corner to Secs. 33 and 34. Township 5 N. R 1 W. at the point of intersection
	Set a lime stone 18 in. long. 10 in. wide. and 3 in. thick for closing corner to Secs. 3 and 4.
	Land rolling prairie - 2nd rate
	August 17 1858
	North between Secs. 32 and 33.
	Variation 12° 40' East.
40.00	Set a lime stone 18 in. long. 16 in. wide. and 3 in. thick for quarter Sec corner.

Township 4 N. Range 1 W. of the 6th principal Meridian

Chains	
80.00	Set a lime stone. 17 in. long. 14 in. wide. and 3 in. thick for corner to Secs. 28. 29. 32 and 33
	Land rolling prairie. 2nd rate.
	East on a random line between Secs. 28 and 33. Variation 12°40′ East.
40.00	Set a post for temporary quarter Sec corner.
80.08	Intersected the North and South line 22 links South of the corner to Secs. 27. 28. 33 and 34. from which corner Drum.
	West on a true line between Secs. 28 and 33. Variation 12°49′ East.
40.04	Set a lime stone 21 in. long. 12 in. wide and 4 in. thick for quarter Sec corner
80.08	The corner to Secs. 28. 29. 32 and 33.
	Land rolling prairie. 2nd rate.
	North between Secs. 28 and 29. Variation 12°40′ East.
40.00	Set a lime stone. 14 in. long 9 in. wide and 5 in. thick

Township 4 N. Range 1 W. of the 6th principal Meridian

Chains	
	for quarter Sec corner
80.00	Set a lime stone 13 in. long. 7 in. wide and 6 in. thick. for corner to Secs. 20. 21. 28 and 29
	Land rolling prairie. 2nd rate.
	East on a random line between Secs. 21 and 28. Variation 12°40′ East.
40.00	Set a post for temporary quarter Sec corner
80.03	Intersected the North and South line 5 links South of the corner to Secs. 21. 22. 27 and 28. from which corner Drum
	West on a true line between Secs. 21 and 28. Variation 12°42′ East.
40.01	Set a lime stone 15 in. long. 8 in wide. and 5 in. thick for quarter Sec corner.
80.03	The corner to Secs. 21. 20. 29 and 28.
	Land slightly rolling prairie 2nd rate.
	North between Secs. 20 and 21. Variation 12°40′ East.

Township 4 N. Range 1 W. of the 6th Principal Meridian

Chains	
25.30	A dry creek 15 lks. wide - course S.W.
40.00	Set a lime-stone 15 in. long. 10 in. wide. and 4 in. thick for quarter Sec corner.
80.00	Set a lime stone 17 in. long. 10 in. wide. and 4 in. thick for corner to Secs. 16.17.20 and 21.
	Land slightly rolling prairie. 1st rate.
	East on a random line between Secs. 16 and 21. Variation 12° 40' East.
40.00	Set a post for temporary quarter Sec corner.
60.72	A dry creek 15 lks. wide - course South. scattering timber along its banks. extending 30 or 40 Chs. South West.
80.15	Intersected the North and South line. 15 links South of the corner to Secs. 15.16.21 and 22. from which corner Drun
	West on a true line between Secs. 16 and 21. Variation 12° 46' East.
40.07	Set a lime stone 16 in. long. 8 in. wide. and 5 in. thick for quarter Sec corner.
80.15	The corner to Secs. 16.17.20 and 21.

Township 4 N. Range 1 W. of the 6th Principal Meridian

	Land rolling prairie. 1st rate.
	Timber - Bur Oak. Ash. and Cotton wood
	North between Secs. 16 and 17. Variation 12° 40' East.
40.00	Set a lime stone 19 in. long. 9 in. wide and 3 in. thick for quarter Sec corner.
80.00	Set a lime stone 22 in. long. 17 in. wide. and 2 in. thick. for corner to Secs. 8.9.16 and 17.
	Land level prairie. 1st rate.
	East on a random line between Secs. 9. and 16. Variation 12° 40' East.
40.00	Set a post for temporary quarter Sec corner.
79.98	Intersected the North and South line. 28 links South of the corner to Secs. 9.10.15 and 16. from which corner Drun
	West on a true line between Secs. 9 and 16. Variation 12° 52' East.
39.99	Set a lime stone 23 in. long. 16 in. wide. and 2 in. thick

Township 4 N. Range 1 W. of the 6th Principal Meridian

chains	
	for quarter Sec corner
79.98	The corner to Secs. 8.9.16 and 17.
	Land slightly rolling prairie. 2nd rate.
	North between Secs. 8 and 9.
	Variation 12° 40' East.
40.00	Set a lime stone 20 in. long. 15 in. wide and 2 in. thick for quarter Sec corner.
50.41	A dry creek 10 lks. wide - course. S.E.
75.61	A dry creek 10 lks. wide - course. S.W.
80.00	Set a lime stone. 18 in. long. 16 in. wide and 2 in. thick for corner to Secs. 4.5.8.9.
	Land rolling and broken prairie. 2nd rate.
	East on a random line between Secs. 4. and 9.
	Variation 12° 40' East.
9.20	A dry creek 7 lks. wide. course. S.W.
40.00	Set a post for temporary quarter Sec corner.
79.84	Intersected the North and South line 17 links South of the corner to Secs. 3.4.9. and 10. from which

Township 4 N. Range 1 W. of the 6th Principal Meridian

chains	
	corner I run
	West on a true line between Secs. 4 and 9.
	Variation 12° 47' East.
39.92	Set a lime stone 21 in. long. 15 in. wide. and 2 in. thick for quarter Sec corner.
79.84	The corner to Secs. 4. 5. 8. and 9.
	Land rolling prairie. 2nd rate.
	North on a true line between Secs. 4 and 5.
	Variation 12° 40' East.
40.00	Set a lime stone 18 in. long. 9 in. wide and 4 in. thick for quarter Sec corner.
81.10	Intersected the North Boundary of the Township ~~54~~ 34* lks. East of the Standard corner to Secs. 32 and 33. Township 5 N. R. 1 W. at the point of intersection
	Set a lime stone 16 in. long. 13 in. wide. and 3. in. thick for closing corner to Secs. 4 and 5.
	Land rolling prairie. 2nd rate.
	August ~~[illegible]~~th 1858

* See Note on title page in red ink

Township 4 N. Range 1 W. of the 6th principal Meridian

chains	
	North between Secs. 31 and 32.
	Variation 12°40' East.
40.00	Set a lime stone 14 in. long. 12 in. wide. and 4 in. thick. for quarter Sec corner.
80.00	Set a lime stone. 17 in. long. 9 in. wide. and 4 in. thick for corner to Secs. 29. 30. 31 and 32.
	Land rolling prairie. 2nd rate.
	East on a random line between Secs. 29 and 32.
	Variation 12°40' East.
25.87	A dry creek 15 lks. wide. course. South. scattering timber along its banks
40.00	Set a post for temporary quarter Sec. corner
80.18	Intersected the North and South line 28 links South of the corner to Secs. 28. 29. 32 and 33. from which corner Drum.
	West on a true line between Secs. 29 and 32.
	Variation 12°52' East
40.09	Set a lime stone 18 in. long. 14 in. wide. and 3 in. thick for quarter Sec corner.

Township 4 N. R. 1 W. of the 6th Principal Meridian

chains	
80.18	The corner to Secs. 29. 30. 31. and 32.
	Land rolling prairie. 2nd rate.
	Timber. Burr Oak. and Willow.
	West on a random line between Secs. 30 and 31.
	Variation 12°40' East.
40.00	Set a post for temporary quarter Sec. corner
78.20	Intersected the West Boundary of the Township 33 lks. North of the corner to Secs. 30. and 31. from which corner Drum.
	East on a true line between Secs. 30 and 31.
	Variation 12°54' East.
38.20	Set a lime stone 19 in long. 17 in. wide. and 2 in. thick for quarter Sec corner
78.20	The corner to Secs. 29. 30. 31 and 32.
	Land rolling prairie. 2nd rate
	North between Secs. 29 and 30.
	Variation 12°40' East.
40.00	Set a lime stone 15 in. long. 12 in. wide. and 3 in. thick.

Township 4 N. Range 1 W. of the 6th Principal Meridian

Chains	
	for quarter Sec corner
80.00	Set a lime stone 17 in. long. 8 in. wide. and 5 in. thick. for corner to Secs. 19. 20. 29 and 30.
	Land rolling prairie. 2nd rate.
	East on a random line between Secs. 20 and 29.
	Variation 12° 40' East
40.00	Set a post for temporary quarter Sec corner
57.10	A dry creek 15 lks. wide. course. S.W.
80.11	Intersected the North and South line 32 links South of the corner to Secs. 20. 21. 28 and 29. from which corner Drum
	West on a true line between Secs. 20 and 29.
	Variation 12° 54' East
40.05	Set a lime stone. 14 in. long. 9 in. wide. and 5 in. thick for quarter Sec corner.
80.11	The corner to Secs. 19. 20. 29 and 30.
	Land rolling prairie. 2nd rate
	West on a random line between Secs. 19 and 30.

Township 4 N. Range 1 W. of the 6th Principal Meridian

Chains	
	Variation 12° 40' East.
40.00	Set a post for temporary quarter Sec corner.
77.95	Intersected the West Boundary of the Township 50 lks. North of the corner to Secs. 19 and 30. from which corner Drum
	East on a true line between Secs. 19 and 30.
	Variation 13° 1' East.
37.95	Set a lime stone 18 in. long. 15 in. wide. and 2 in. thick for quarter Sec corner.
77.95	The corner to Secs. 19. 20. 29 and 30.
	Land slightly rolling prairie. 2nd rate.
	North between Secs. 19 and 20.
	Variation 12° 40' East.
40.00	Set a lime stone 20 in. long. 14 in. wide. and 2 in. thick for quarter Sec corner
80.00	Set a lime stone 21 in. long. 16 in. wide. and 2 in. thick for corner to Secs. 17. 18. 19. and 20.
	Land rolling prairie. 2nd rate.

Township 4 N. Range 1 W. of the 6th Principal Meridian

Chains	
	East on a random line between Secs 17 and 20.
	Variation 12° 40' East.
40.00	Set a post for temporary quarter Sec. corner.
79.96	Intersected the North and South line. 27 links South of the corner to Secs 16. 17. 20 and 21. from which corner Drun.
	West on a true line between Secs 17 and 20.
	Variation 12° 52' East.
39.98	Set a lime stone 15 in. long. 11 in. wide. and 4 in. thick for quarter Sec corner.
79.96	The corner to Secs 17. 18. 19 and 20.
	Land rolling Prairie. 2nd rate.
	August 18 1858
	West on a random line between Secs 18 and 19.
	Variation 12° 40' East.
40.00	Set a post for temporary quarter Sec corner.
77.82	Intersected the West Boundary of the Township 57 lks North of the corner to Secs 18 and 19. from which corner Drun.

Township 4 N. Range 1 W. of the 6th Principal Meridian

Chains	
	East on a true line between Secs 18 and 19.
	Variation 13° 4' East.
37.82	Set a lime stone 14 in. long. 10 in. wide. and 4 in. thick for quarter Sec corner.
77.82	The corner to Secs 17. 18. 19 and 20.
	Land rolling Prairie. 2nd rate.
	North between Secs 17 and 18.
	Variation 12° 40' East.
40.00	Set a lime stone 18 in. long. 16 in. wide. and 2 in. thick for quarter Sec corner.
80.00	Set a lime stone 15 in. long. 12 in. wide. and 4 in. thick for corner to Secs 7. 8. 17 and 18.
	Land rolling Prairie. 2nd rate.
	East on a random line between Secs 8 and 17.
	Variation 12° 40' East.
40.00	Set a post for temporary quarter Sec corner
79.88	Intersected the North and South line 13 links South of the corner to Secs 8. 9. 16 and 17. from which

Township 4 N. Range 1 W. of the 6th Principal Meridian

chains	
	corner Drun
	West on a true line between Secs. 8 and 17.
	Variation 12° 45' East.
39.94	Set a lime stone 14 in. long. 9 in. wide. and 5 in. thick for quarter Sec corner.
79.88	The corner to Secs. 7. 8. 17 and 18.
	Land rolling prairie. 2nd rate.
	West on a random line between Secs. 7 and 18.
	Variation 12° 40' East.
40.00	Set a post for temporary quarter Sec. corner.
77.84	Intersected the West Boundary of the Township 63 links North of the corner to Secs. 7 and 18. from which corner Drun
	East on a true line between Secs. 7 and 18.
	Variation 13° 7' East.
37.84	Set a lime stone 20 in. long. 14 in. wide. and 2 in. thick for quarter Sec corner.
77.84	The corner to Secs. 7. 8. 17. and 18.
	Land rolling prairie. 2nd rate.

Township 4 N. R 1 W. of the 6th Principal Meridian

chains	
	North between Secs. 7 and 8.
	Variation 12° 40' East.
40.00	Set a lime stone 21 in. long. 16 in. wide. and 2 in. thick for quarter Sec corner.
80.00	Set a lime stone 14 in. long. 9 in. wide. and 5 in. thick for corner to Secs. 5. 6. 7 and 8.
	Land rolling. 2nd rate prairie
	East on a random line between Secs. 5 and 8.
	Variation 12° 40' East.
40.00	Set a post for temporary quarter Sec corner.
79.79	Intersected the North and South line 29 links South of the corner to Secs. 4. 5. 8 and 9. from which corner Drun
	West on a true line between Secs. 5 and 8.
	Variation 12° 52' East.
39.89	Set a lime stone 18 in. long. 15 in. wide. and 2 in. thick for quarter Sec corner.
79.79	The corner to Secs. 5. 6. 7 and 8.
	Land rolling prairie. 2nd rate.

Township 4 N. Range 1 W. of the 6th principal Meridian

chains	
	West on a random line between Secs. 6 and 7.
	Variation 12° 40' East
40.00	Set a post for temporary quarter Sec corner.
77.92	Intersected the West Boundary of the Township 75 lks. North of the corner to Secs. 6 and 7. from which corner 3 run
	East on a true line between 6 and 7.
	Variation 13° 12' East.
37.92	Set a lime stone 18 in. long. 16 in. wide. and 2 in. thick for quarter Sec corner.
77.92	The corner to Secs. 5. 6. 7 and 8.
	Land rolling prairie. 2nd rate.

X

	North on a true line between Secs. 5 and 6.
	Variation 12° 40' East.
40.00	Set a lime stone 22 in. long. 13 in. wide. and 2 in. thick for quarter Sec corner.
81.40	Intersected the North Boundary of the Township 62 lks. East of the Standard corner to Secs. 31. and 32. Township 5 N. R 1. W. at the point of intersection

Township 4 N. Range 1 W. of the 6th principal Meridian

chains	
	Set a lime stone 14 in. long. 9 in. wide. and 5 in. thick for closing corner to Secs. 5 and 6.
	Land rolling prairie. 2nd rate.
	August 19th ~~25~~ 1858

General Description

On an average the land in this Township is of good second rate quality, and is fit for cultivation. it is a rolling prairie, mostly, — There are fine bottom lands in it in many places —
Little Sandy Creek runs through it, and has plenty of limestone. — The timber mainly consists of Bur Oak, Elm, ash, and Cottonwood —

List of Names.

A List of the names of the individuals employed to assist in running, measuring or marking the lines and Corners described in the foregoing field notes, of township No 4. North of the base line, of Range No 1 West, of the Sixth Principal Meridian, showing the respective capacities in which they acted:

Henry S. Beeman.	Chainman.
S. Mothersberger.	Chainman.
Samuel Underwood.	Chainman.
Joseph Blair.	Chainman.
George H. Kust.	Flagman,
Samuel S. Anderson.	Flagman,
F. B. Burwell.	Cornerman.
Harrison Erwin.	Cornerman.
Samuel Bonham.	Compassman,

Township 4 N. Range 1 W. 6th P. M.

Field Notes, of the corrected Survey of the Subdivision lines between Sections 1&2, 2&3, 3&4, 4&5, 5&6, in Township 4. North Range 1 West of the 6th Principal Meridian, in Nebraska Territory, Executed by Norman Dieffendorf & Green Todd, Deputy Surveyors, under their especial instructions from Ward B. Burnett Surveyor General, bearing date the 27th day of December 1858.

Survey commenced February 14th 1858,

Knowing the proper adjustment of my Compass, for retracing these lines to be 12°40' East

I commence at the Corner to sections 1.2. 11&12. and run North between sections 1&2.

Variation 12°40' East,

40.00 The quarter section Corner.

80.33 Intersected the 1st standard parallel 28 lks East of the standard corner to sections 35&36. At the closing corner to sections 1&2.

Township 4 N. Range 1 W. 6th P.M.

North between sections 2 & 3.

Variation 12° 40' East.

40.05 The quarter section corner.

80.67 Intersected the 1st Standard Parallel 37 lks East of the standard corner to sections 34 & 35, at the Closing corner to sections 2 & 3.

North between sections 3 & 4.

Variation 12° 40' East.

40.07 The quarter section corner

80.86 Intersected the 1st Standard Parallel 45 lks East of the standard corner to sections 33 & 34 at the Closing corner to sections 3 & 4.

North between sections 4 & 5

Variation 12° 40' East.

40.03 The quarter section corner

81.10 Intersected the 1st standard Parallel 34 lks East of the established corner to sections 32 & 33

Township 4 N. Range 1st W. 6th P.M.

at the Closing corner to sections 4 & 5.

North between sections 5 & 6

Variation 12° 40' East.

40.09 The Quarter section corner.

81.40 Intersected the 1st Standard Parallel 62 lks. East of the standard corner to sections 31 & 32 at the Closing corner to sections 5 & 6.

February 11th 1858.

General Land Office • Original Field Notes

Book Number

281

The images in this file are photographs of the notes of the original surveys of the State of Nebraska on file in the Office of the Nebraska State Surveyor located in Lincoln, Nebraska.

The original surveys in Nebraska began in the mid 1850's and were completed in the mid 1880's. The Nebraska office of the Surveyor General was closed June 30, 1886.