General Land Office • Original Field Notes

Book Number

286

The images in this file are photographs of the notes of the original surveys of the State of Nebraska on file in the Office of the Nebraska State Surveyor located in Lincoln, Nebraska.

The original surveys in Nebraska began in the mid 1850's and were completed in the mid 1880's. The Nebraska office of the Surveyor General was closed June 30, 1886.

(84

a
1

31

Plotted by W. B.

T.21-24 N

R. 1 W.

84.

Exd. by H. C. F. —
Copied J. W. T.

D. L. mad

Compd. T. & B. —

Field Notes

of the

Survey of the subdivisional lines of Township No 21 North of the Base Line, of Range No 1 West of the 6th Principal Meridian, in the Territory of Nebraska, surveyed by Chauncey Wiltse, under joint contract No 323, bearing date the 25th day of July A.D. 1866 wherein Oscar F. Davis, and Chauncey Wiltse are joint contractors —

Survey

Commenced August 12, 1866

Completed August 16, 1866

Names and Duties of assistants

Isaac A. Brust,	Chainman
William J. Allaso,	Chainman
G. B. Wilder,	Axman
John Fletcher,	Flagman

Township 21 Range 1 W

Index Diagram

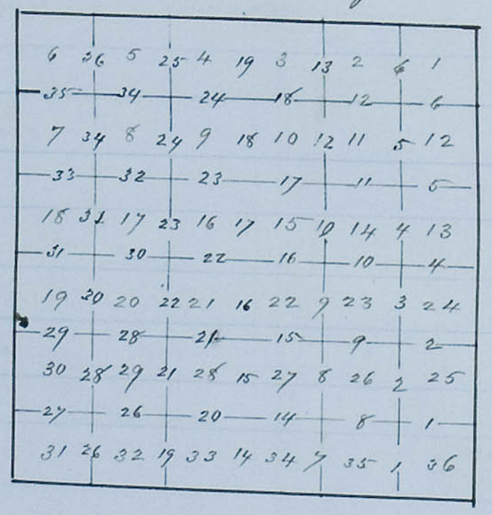

d

I, Isaac

of Omaha, N

Davis & N

that in all surveys of publi

level the chain in measu

st

To retrace this line or run Parallel thereto my compass must be adjusted to a Va. 12° 30' East

I, Isaac A. Brust

of Omaha, Nebraska, having been appointed a Chainman in the service of

Davis & Miller, Deputy Surveyor, do solemnly swear, that in all surveys of public lands or private land claims, in which I shall be so employed, that I will level the chain in measuring over uneven ground, and well and truly plumb the tally-pins, whether sticking or dropping the same; and that I will report the true distance to all notable objects, and the true length of all lines that I may assist in measuring, and will mark correctly and distinctly the letters and numbers of all corners that I may be required to mark; and that I will faithfully act as required by said deputy, from time to time, in planting the corner boundaries, whether the same be posts or mounds, either of earth or stone; together with such other services as I shall be called to perform by said deputy in the discharge of his surveying duties, to the best of my skill and ability.—So help me, God.

Isaac A. Brust

Sworn and subscribed before me, at Omaha, County of Douglas; in the Territory of Nebraska, this Sixth day of August, 1856.

Oscar F. Davis
Notary Public.

I, William J. Allison

of Omaha, Nebraska, having been appointed a Chainman in the service of

Davis & Milton, Deputy Surveyors, do solemnly swear, that in all surveys of public lands or private land claims, in which I shall be so employed, that I will level the chain in measuring over uneven ground, and well and truly plumb the tally-pins, whether sticking or dropping the same; and that I will report the true distance to all notable objects, and the true length of all lines that I may assist in measuring, and will mark correctly and distinctly the letters and numbers of all corners that I may be required to mark; and that I will faithfully act as required by said deputy, from time to time, in planting the corner boundaries, whether the same be posts or mounds, either of earth or stone; together with such other services as I shall be called to perform by said deputy in the discharge of his surveying duties, to the best of my skill and ability.—So help me, God.

William J. Allison

Sworn and subscribed before me, at Omaha, County of Douglas, in the Territory of Nebraska, this Sixth day of August, 1856.

Oscar F. Davis
Notary Public.

I Z. B. Wilder of Burt County, Neb.

do solemnly swear that I will well and faithfully execute and fulfil the duties of axeman upon the surveys described in a contract between H. S. Sleeper, Surveyor General, United States, and Davis & Wilder Deputy Surveyors dated the 25th day of July 1866, according to the instructions given me by the said Deputy, in and to the best of my skill and ability.

Z. B. Wilder

Subscribed by said Z. B. Wilder and sworn to before me this 5th day of August 1866.

Oscar K. Davis.
Notary Public.

NOTE—*The title of the officer who administers the oath, as well as the location of his office, must be given in full.*

A Deputy Surveyor may administer the above oath to such of his assistants as are appointed at an inconvenient distance from a Justice of the Peace, or other officer qualified so to do.

I John Fletcher of Omaha, Nebraska,

do solemnly swear that I will well and faithfully execute and fulfil the duties of flagman upon the surveys described in a contract between H. S. Sleeper Surveyor General, United States, and Davis & Wilke Deputy Surveyors dated the 25th day of July 1866, according to the instructions given me by the said Deputy in, and to the best of my skill and ability.

John Fletcher

Subscribed by said John Fletcher and sworn to before me this sixth day of August, 1866,

Oscar F. Davis
Notary Public.

NOTE—*The title of the officer who administers the oath as well as the location of his office, must be given in full.*
A Deputy Surveyor may administer the above oath to such of his Assistants as are appointed at an inconvenient distance from a Justice of the Peace, or other officer qualified so to do.

Township 21 Range 1 W

Index Diagram

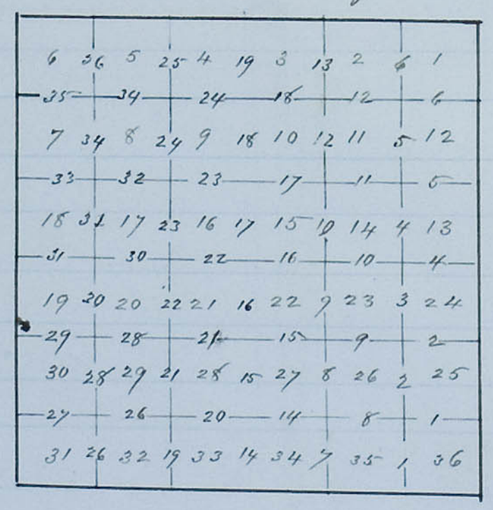

Field Notes.
of the
Subdivision lines in

Township 21 North
Range 1 West
of the
6th Principal Meridian

To determine the proper adjustment of my compass for subdividing this Township I commence at corner to Townships 20 and 21 N. Range 1 E. and W. being the intersection of the 5th Standard Parallel North with the 6th Principal Meridian, and run North on said Meridian along the East Boundary of Section 36

Variation 12° 30' East

40.03 To the 1/4 Section Corner
80.06 To the corner to Sections 25 & 36

To retrace this line or run Parallel thereto my compass must be adjusted to a Va. 12° 30' East

Township 21 North Range 1 West 6th

Chains

Subdivision Commenced Aug 12th 1866.

Chain compared with Standard chain and adjusted thereto.

From corner to Sections 35 & 36 on 8th Standard Parallel North, I run North 1 Between Sections 35 & 36

Va 12° 30' East

40.00 Set post for 1/4 Sec Cor

deposited charred Stake raised Mound with Pits as per instructions

80.00 Set post for corner to Sections 25. 26. 35 and 36

deposited charred Stake raised Mound with Pits as per instructions

Land Rolling Prairie Soil 1st rate

East on Random line 1 Between Sections 25 and 36

Va 12° 40' East

40.00 Set temporary 1/4 Sec Cor

79.90 Intersect East 1 Boundary at post

Township 21 North Range 1 West 6th Prin. Mer.

Cor. to Sec. 25 and 36 from which Cor. Trees

West on true line between Sections 25 and 36

Variation 12° 40' East

39.95 Set post for 1/4 Sec. Cor. deposited charred stake, raised a Mound of earth with pits as per instructions

79.90 The Cor. to Sec. 25, 26, 35 and 36.

Land rolling prairie Soil 1st rate

North 1 Between Sections 25 and 26

Variation 12° 30' East

40.00 Set post for 1/4 Sec. Cor. deposited charred stake and raised a Mound of earth ~~and Sod~~ with pits as per instructions

80.00 Set post for corner to Sections 23. 24. 25 and 26 deposited charred stake and raised a Mound of earth ~~and Sod~~ with ~~charred stake and~~ Pits as per instructions

Land rolling Prairie Soil 1st rate

East on Random line Between Section 24 and 25

Variation 12° 40' East

40.00 Set temporary quarter Section Corner

Township 21 N. Range 1 West 6th Mer.

79.50 Intersect East Boundary 28 links North of corner to sections 24 and 25 from which cor. bears N 89° 48' W, in a true line Between Sec. 24 and 25

Var. 12° 40' E

39.75 Set a post for quarter Section corner deposited Charred stake and raised a Mound of earth & Sod with pits as per instructions

79.50 Corner to Sections 23, 24, 25 & 26 Land Rolling Soil 1st rate

North Between Sec. 23 and 24

Variation 12° 45' East

40.00 Set post for quarter Section corner deposited Charred Stake and raised Mound with pits as per instructions

80.00 Set post for corner to Sections 13, 14 23 & 24 deposited Charred Stake raised Mound with pits as per instructions. Land Rolling soil 1st rate

East on Random line Bet. Sec. 13 & 24

Va 12° 40' East

Township 21 North Range 1 West 6th Mer

40.00 Set temporary 1/4 Sec Cor.

55.20 Enter dry Ravine bears N.E.

79.35 Intersect East Boundary at corner to Sections 13, and 24 from which Cor. bears West on true line Between Sec. 13 and 24

Va. 12° 40' East

39.67½ Set post for 1/4 Sec. Cor. deposited Charred Stake and raised Mound with pits as per instructions

79.35 Corner to Sections 13, 14, 23 & 24 Land Rolling Soil 1st rate

North Between Sections 13 & 14

Va 13° East

40.00 Set post for 1/4 Sec. Cor. deposited Charred Stake, raised Mound with pits as per instructions.

80.00 Set post for Corner to Sections 11, 12, 13 and 14 deposited Charred Stake and raised Mound with pits as per instructions.

Land Rolling Soil 1st rate.

Township 21 North Range 1 West 6th Mer

Chains	
	East on Random line Bet Sec. 12 & 13 Var. 12° 40' East
10.00	Set temporary ¼ Sec. Cor.
62.00	Enter bottom land bears N. and South
69.80	Enter Stream running on line Comes N.W.
70.80	Leave stream comes from N. E. 30 links wide with high clay banks.
79.30	Intersected East Boundary of Comes to section 12 and 13 from which cor. I run West on true line Between Sec. 12 & 13 Var. 12° 40' East
39.65	Set post for ¼ Sec. Cor. deposited charred stake raised Mound with pits as per instructions.
79.30	Corner to Sections 11, 12, 13 and ~~14~~ 14 Land Rolling, Soil 1st rate.
	North Between Sec. 11 and 12 Var. 13° East
10.00	Set post for ¼ Sec. Cor. definitive charred stake ~~with~~ raised Mound with pits as per instructions
75.00	Enter bottom bears N. W. and S. E.
80.00	Set post for corner to Sections

Township 21 North Range 1 West 6th Mer.

Chains	
	1, 2, 11 and 12 definitive charred stake raised Mound with pits as per instructions. Land Rolling, Soil 1st rate
	East on Random line Between Sections 1 and 12 Var. 12° 40' East
10.00	Set temporary ¼ Sec. Cor.
65.30	Stream 30 links wide runs North Banks high Muddy bottom
79.65	Intersected East Boundary at Corner to Sections 1, ~~11~~ and 12 from which Cor. I run West on true Bet. Sec. 1 and 12 Var. 12° 40' East
39.82½	Set post for ¼ Sec. Cor. deposited charred stake raised Mound with pits as per instructions
79.65	The Cor. to Sec. 1, 2, 11 and 12 Land Rolling Prairie Soil 1st rate
	North on Random line Bet. Sec. 1 and 2 Var. 13° East

Township 21 North

Chains

36.50 Stream 35 links wide runs S.E. banks high, water two to three feet deep rapid current quick sand bed.

39.00 Enter bottom bears N.W. & S.E.

40.00 Set temporary ¼ Sec. Cor.

79.90 Intersected North Boundary at post corner to sections 1 and 2 from which Cor. Drum " South on true line Bet. Sect. 1 & 2

Var. 13° East

39.90 Set post for ¼ Sec. Cor. deposited charred stake and raised a Mound with pits as per instructions.

79.90 Corner to Sections 1. 2. 11 and 12

Land Rolling Prairie Soil 1st rate.

August 12th 1866

Chain compared with Standard and found correct

North Between Sect. 34 and 35

Variation 12° 35' East

40.00 Set post for ¼ Sec Cor. deposited charred stake raised Mound with pits as per instructions

Range 1 West of the 6th Prin. Mer

Chains

80.00 Set post for corner to Sections 26. 27 34 and 35 deposited charred stake and raised Mound with pits as per instructions.

Land Rolling Soil 1st rate

East on Random line Between Sections 26 and 35.

Var. 12° 45' East

40.00 Set post for temporary ¼ Sec. Cor.

80.00 Intersect st. and line at post corner to Sections 25. 26. 35 and 36 from which Cor. Drum " West on true line Between Sect. 26 and 35

Var. 12° 45' East

40.00 Set post for ¼ Sec. Cor. deposited charred stake raised Mound with pits as per instructions

80.00 Corner to Sections 26. 27. 34 and 35

Land Rolling Prairie Soil 1st rate

North Between Sections 26 and 27

Var. 12° 40' East

Township 21 North Range 1 West 6th Mer

Chains	
40.00	Set post for 4 Section Cor. deposited charred Stake, raised Mound with pits as per instructions.
80.00	Set post for corner to Sections 22.23.26 and 27 deposited charred Stake raised Mound with pits as per instructions. Land Rolling Prairie Soil 1st rate
	East on Random line Bet. Sec. 23+26 Var 12°40' East
40.00	Set temporary 4 ~~post~~ Sec. Cor
80.25	Intersected N and S line 15 links South of corner to Sections 23.24.25 and 26 from which Cor. I run
"	S 89°54' W. on true line Between Sections 23 and 26 Var. 12°40' East
40.12½	Set post for 4 Sec Cor. deposited charred stake raised Mound with pits as per instructions.
80.25	Corner to Sections 22.23.26 and 27 Land Rolling Prairie Soil 1st rate
	North Between Sections 22 and 23 Var 12°30' East

Township 21 North Range 1 West 6th Prin. Mer.

Chains	
40.00	Set post for 4 Sec. Cor. deposited charred Stake raised Mound with pits as per instructions.
80.00	Set post for Corner to Sections 14.15.22 and 23. deposited charred Stake raised Mound with pits as per instructions. Land rolling Prairie Soil 1st rate
	East on Random line Bet. Sec. 14 and 23 Var. 12°40' East
40.00	Set post for temporary 4 Sec Cor
80.60	Intersected N. and S. line 35 links South of Corner to Sections 13.14.23+24 from which Cor. I run
"	S 89°45' W on true line Between Sec. 14+23 Var 12°40' East
40.30	Set post for 4 Sec. Cor. deposited charred Stake, raised Mound with pits as per instructions
80.60	Corner to Sections 14.15 22+23 Land Rolling Prairie Soil 1st rate
	North Between Sections 14 and 15 Var. 12°40' East

Township 21 North Range 1 West 6th Prin Mer

Chains	
40.00	Set post for 4 Sec Cor, deposited charred stake, raised Mound with pits as per instructions
80.00	Set post for corner to Sections 10, 11, 14 and 15 deposited charred stake raised Mound with pits as per instructions
	Land rolling Prairie Soil 1st rate
	East on Random line Between Sec. 11 & 14
	Var. 12° 55' East
40.00	Set a post for temporary 4 Sec Cors
80.16	Intersected N and South line 25 links South of corner to Sections 11, 12, 13 and 14 from which Cor. Drew S 89° 49' W on true line Between Sections 11 and 14
	Var. 12° 55' East
40.08	Set post for 4 Sec Cor. deposited charred stake raised Mound with pits as per instructions
80.16	Corner to sections ~~11, 12, 13~~ 10, 11, 14 and ~~14~~ 15. Land Rolling Prairie Soil 1st rate.

Township 21 North Range 1 West 6th Mer.

Chains	
	North Between Sections 10 and 11
	Var. 12° 50' East
40.00	Set post for 4 Sec. Cor. deposited charred stake, raised Mound with Pits as per instructions
80.00	Set post for corner to Sections 2, 3, ~~11, 12~~ 10 & 11 deposited charred stake, raised Mound with pits as per instructions
	Land rolling Prairie Soil 1st rate
	East on Random line between Sec. 2 and 11.
	Var. 13° 30' East
40.00	Set post for temporary 4 Sec. cors
56.00	Enter bottom bears N W and S E.
79.80	Intersect N and S. line at post corner to Sections 1, 2, 11 and 12 from which Cor. Drew West on true line Between Sec. 2 and 11
	Var 13° 30' East
39.90	Set post for 4 Sec. Cors deposited charred stake, raised Mound with pits as per instructions
79.80	Corner to Sections ~~1, 2, 11~~ 2, 3, 10 and 11 Land Rolling Prairie Soil 1st rate.

Township 21 North Range 1 West 6th Principal Meridian

Chains	
	North on Random line Between Sections 2 and 3.
	Var 12° 30' East
40.00	Set post for temporary 1/4 Sec. Cor.
31.00	Enter bottom bear N W and S E
55.30	Stream 30 links wide runs N E swift current - high banks quick sand bd.
79.92	Intersect North Boundary at post corner to sections 2 & 3. ~~34 and 35.~~ from which Cor. 3 run
	South on true line Between Sections 2 and 3
	Var 12° 30' East
39.92	Set post for 1/4 Section Corner Deposited charred Stake Raised Mound with pits as per instructions
79.92	Corner to Sections 2. 3. 10 & 11 Land except bottom Rolling Prairie all 1st rate soil
	August 13th 1866
	Chain compared with Standard and found correct

Township 21 North Range 1 West 6th

Chains	
	North Between Sections 33 & 34
	Var 12° 40' East
40.00	Set post for 1/4 Sec Cor deposited charred Stake raised Mound with Pits as per instructions
80.00	Set post for corner to Sections 27 & 28 33 & 34 deposited charred Stake raised Mound with pits as per instructions Land Rolling Prairie Soil 1st rate
	East on Random line Bet Sec. 27 & 34
	Var 12° 40' East
40.00	Set temporary 1/4 Sec. Cor.
80.00	Intersect N and S. line at post corner to Sections ~~27 & 34~~ 26, 27, 34 and 35 from which Cor. 27 run
	West on true line Bet Sec. 27 & 34
	Var 12° 40' East
40.00	Set post for 1/4 Sec. Cor. deposited charred Stake raised Mound with Pits as per instructions.
80.00	Cor to Sec. 27. 28. 33 & 34 Land Rolling Prairie Soil 1st rate

Township 21 North Range 1 West 6th Mer

Chains

North Between Sections 27 and 28
Var 12° 40' East

40.00 Set post for ¼ Sec. Cor. deposited charred State raised Mound with Pits as per instructions

80.00 Set post for corner to Sections 21. 22 27 and 28 deposited charred State raised Mound with Pits as per instructions
Land Rolling Prairie Soil 1st rate.

East on Random line Bet. Sec. 22 & 27
Va 12° 40' East

40.00 Set temporary ¼ Sec Cor

80.00 Intersect N. and S. line 40 links North of corner to Sections 22. 23. 26 & 27 from which Cr. Iron N 89° 41' W. on true line Bet. Sec. 22 & 27
Var 12° 40' East

40.00 Set post for ¼ Sec Cor. deposited charred State raised Mound with Pits as per instructions

80.00 Corner to Sections 21 22 ~~and~~ 27 & 28
Land Rolling Prairie soil 1st rate

Township 21 North Range 1 West 6th Mer

Chains

North Between Sections 21 and 22
Var. 12° 40' East

40.00 Set post for ¼ Sec. Cor. deposited charred State raised Mound with pits as per instructions.

80.00 Set post for corner to sections 15. 16. 21 & 22 deposited charred State raised mound with pits as per instructions
Land Rolling Prairie Soil 1st rate

East on Random line Between Sections 15 and 22
Var. 12° 25' East

40.00 Set post for temporary ¼ Sec. Cor.

80.00 Intersect N. and S. line at Corner to Sections 14. 15. 22 & 23 from which Cr. Iron West on true line Between Sections 15 and 22
Var. 12° 25' East

40.00 Set post for ¼ Sec. Cor deposited charred raised Mound with pits as per instructions

80.00 Corner to 15. 16. 21 & 22 Land Rolling Prairie Soil 1st rate

Township 21 North Range 1 West 6th Mer

chains	
	North 1 Between Sec.s 15 and 16 Var. 12° 40' East
40.00	Set post for ¼ Sec. Cor. definitely charred stake, raised Mound with pits as per instructions.
80.00	Set post for corner to sections 9. 10. 15 and 16 definitely charred stake raised Mound with pits as per instructions Land rolling Prairie Soil 1st rate
	East on Random line Between Sections 10 and 15. Var. 12° East
40.00	Set post for temporary ¼ Sec Cor
79.95	Intersected N. and S. line at post corner to sections 10. 11. 14 + 15. from which Cr. Drum West on true line 1 Between Sec.s 10 and 15. Var. 12° East
39.97½	Set post for ¼ Sec. Cor. definitely charred stake, raised Mound with pits as per instructions.
79.95	Corner to sections 9. 10. 15. 16 Land Rolling Praire Soil 1st rate.

Township 21 N. Range 1 West 6th Prin. Mer.

chains	
	North Between Sections 9 and 10 Var. 12° 40' East
40.00	Set post for ¼ Sec Cor. definitely charred stake, raised Mound with pits as per instructions
80.00	Set post for corner to Sections 3. 4. 9 + 10 definitely charred stake, raised Mound with pits as per instructions Land Rolling Prairie Soil 1st rate.
	East on Random line 1 Between Sec.s 3 + 10 Var 12° East
40.00	Set post for temporary ¼ Sec. Cor.
79.50	Intersected N. and S. line 10 links South of post corner to sections 2. 3. 10 and 11. from which Cr. Drum S 89° 56' W on true line 1 Between Sections 3 and 10 Var. 12° East
39.75	Set post for ¼ Sec. Cor definitely charred stake, raised Mound with pits as per instructions
79.50	Corner to Sections 3. 4. 9 + 10

Township 21 N Range 1 West 6th Mer

Chains	
	Land Rolling Prairie Soil 1st rate
	North on Random line Between Sections 3 and 4
	Var. 12° 40' East
40.00	Set post for temporary 1/4 Sec cor
42.00	Enter bottom bears N.E. & S.W.
79.83	Intersect North Boundary 100 links East of Corner to Sections 3 & 4. ~~33 & 34~~ from which Cor. Drew S 43° E on true line Between Sections 3 and 4
	Var. 12° 40' East
39.83	Set post for 1/4 Sec Cor. deposited charred Stake, raised Mound with pits as per instructions
79.83	Corner to Sections 3, 4, 9 & 10 Land Rolling except bottom and all first rate. Aug. 14th 1866 Chain compared with Standard found correct
	North Between Sections 32 and 33
	Var. 12° 40' East
40.00	Set post for 1/4 Section corner ~~Drew~~ deposited

Township 21 N. Range 1 West 6th Prin. Mer.

Chains	
	charred Stake, raised Mound with pits as per instructions.
80.00	Set post for corner to Sections 28, 29, 32 and 33. deposited charred Stake raised Mound with Pits as per instructions. Land Rolling Prairie Soil 1st rate
	East on Random line Between Sections 28 and 33
	Var 12° 36' East
40.00	Set post for temporary 1/4 sec cor
80.00	Intersect N. and S. line at post corner to sections 27, 28, 33 & 34 from which Cor. Drew West on true line Bet. Sec 28 & 33
	Var 12° 36' East
40.00	Set post for 1/4 Sec. Corner deposited charred Stake, raised Mound with pits as per instructions
80.00	Corner to Sections 28, 29, 32 & 33 Land Rolling Prairie Soil 1st rate.

Township 21 N. Range 1 West 6th Mer

chains	
	North 1 Between Sections 28 and 29 Var. 12° 40' East
40.00	Set post for ¼ Sec. Cor. definitely chained stake, raised Mound with pits as per instructions.
80.00	Set post for corner to sections 20, 21, 28 and 29, definitely chained stake raised Mound with Pits as per instructions
	Land Rolling Prairie Soil 1st rate.
	East on Random line Between sections 21 and 28. Var 12° 30' East
40.00	Set post for temporary ¼ Sec Cor
79.85	Intersect N. and S. line at post corner to sections 21, 22, 27 & 28 from which Cor. I run West on true line Between Sections 21 and 28. Var 12° 30' East
39.92½	Set post for ¼ Sec. cor definitely chained stake, raised Mound, with pits as per instructions.

Township 21 N. Range 1 West 6th Prin Mer

chains	
79.85	Corner to sections 20, 21, 28 and 29 Land Rolling Prairie Soil 1st rate
	North Between Sections 20 and 21 Var 12° 40' East
40.00	Set post for ¼ Sec cor. definitely chained stake, raised Mound with pits as per instructions.
80.00	Set post for corner to sections 16, 17, 20 and 21. definitely chained stake, raised Mound with Pits as per instructions. Land Rolling Prairie Soil 1st rate.
	East on Random line Between Sections 16 and 21 Var 12° 40' East
40.00	Set post for temporary ¼ Sec. Cor.
80.00	Intersect N. and S. line at post corner to sections 15, 16, 21 & 22, from which Cor. I run West on true line Between Sections 16 and 21 Var. 12° 40' East

Township 21 North Range 1 West 6th Prin Mer.

chains	
40.00	Set post for 1/4 Sec Cor definitely named stake, raised Mound with Pits as per instructions.
80.00	Corner to sections 16, 17, 20 & 21 Land Rolling Prairie Soil 1st rate
	North 1 Between Sections 16 and 17 Var 12° 50' East
40.00	Set post for 1/4 Sec. Cor. definitely named stake raised Mound with pits as per instructions
80.00	Set post corner to sections 8, 9, 16 & 17 definitely named stake raised Mound with Pits as per instructions Land Rolling Prairie Soil 1st rate
	East on Random line 1 Between Sections 9 and 16 Var 12° 40' E
40.00	Set post for temporary 1/4 Sec. Cor.
80.15	Intersect N. and S. line at post corner to sections 9, 10, 15 and 16 from which Cor. Drun

Township 21 N Range 1 West 6th Prin Mer

chains	
	West on true line Between Sec. 9 & 16 Var 12° 40' East
40.07½	Set post for 1/4 Sec. Cor. definitely ~~Drove~~ named ~~stake~~, raised Mound with Pits as per instructions
80.15	Corner to sections 8, 9, 16 and 17 Land Rolling Prairie Soil 1st rate
	North Between Sections 8 and 9 Var. 12° 35' East
40.00	Set post for 1/4 Sec. Cor. definitely named stake ~~raised~~ Mound with Pits as per instructions
80.00	Set post corner to Sections 4, 5, 8 & 9 definitely named stake raised mound with Pits as per instructions Land Rolling Prairie Soil 1st rate
	East on Random line Between Sections 4 and 9 Var. 12° 40' East
40.00	Set post for temporary 1/4 Sec. Cor.

Township 21 N Range 1 West 6th Prin Mer

Chains	
80.60	Intersect North and South line 40 links North of post corner to Sections 3. 4. 9 & 10 from which Cor. Trees N 89° 45' W on true line Between Sections 4 and 9
	Var. 12° 40' East
40.30	Set post for 1/4 Sec Cor, definitely ~~charred~~ Stake, raised Mound with Pits as per instructions
80.60	Corner to Sections 4. 5. 8 and 9 Land Rolling Prairie Soil 1st rate

North on Random line Between Sections 4 and 5

Var 12° East

40.00	Set post for temporary 1/4 Sec cor
47.00	Enter bottom bears N.E. & S.W.
79.70	Intersected North Boundary 35 links West of corner to Sect 4 and 5. ~~32 & 33~~ from which Cor. Trees S 15 W on true line Bet. Sect. 4 & 5
	Var 12° East
39.70	Set post for 1/4 Sec cor definitely

Township 21 North Range 1 West 6th Mer

Chains	
	charred Stake, raised Mound with Pits as per instructions
79.70	Corner to Sections 4. 5. 8 and 9 Land except bottom Rolling Prairie and all first rate Soil
	August 15th 1866.
	Chain compared with Standard and found Correct

North Between Sections 31 and 32

Var. 12° 40' East

40.00	Set post for 1/4 Sec. Cor definitely charred Stake, raised a Mound with pits as per instructions
80.00	Set post for Corner to Sections 29. 30. 31 and 32 definitely charred Stake, raised Mound with pits as per instructions Land Rolling Prairie soil 1st rate

East on Random line Between Sections 29 and 32

Var. 12° 40' East

Township 21 N. Range 1 West 6th Prin. Mer.

Chains	
40.00	Set post for temporary 1/4 Sec Cor
80.00	Intersected N and S line at post corner to Sections 28. 29. 32 + 33. from which Cor. Drum
	West on true line Between Sections 29 and 32
	Var. 12° 40' East
40.00	Set post for 1/4 Sec. Cor. deposited chased Stake, raised Mound with Pits as per instructions
80.00	Corner to Sections 29. 30. 31 + 32 Land Rolling Prairie Soil 1st rate
	West on Random line Between Sections 30 and 31
	Variation 12° 40' East
40.00	Set post for temporary 1/4 Sec Cor
79.85	Intersected West Boundary 65 links North of post corner to Sections ~~29.~~ 30 + 31 ~~and 36.~~ from which Cor. Drum
	N 89° 32' E on true line Between Sections 30 and 31
	Var 12° 40' East
39.85	Set post for 1/4 Section corner deposited

Township 21 N. Range 1 West 6th Prin. Mer.

	chased Stake, raised a Mound with Pits as per instructions
79.85	Corner to Sections 29. 30. 31 and 32 Land Rolling Prairie Soil 1st rate.
	North Between Sections 29 + 30
	Var. 12° 40' East
40.00	Set post for 1/4 Sec Cor. deposited chased Stake, raised a Mound with Pits as per instructions
80.00	Set post for corner to Sections 19. 20 29 + 30 deposited ~~Grove~~ chased Stake, raised Mound with Pits as per instructions Land Rolling Prairie Soil 1st rate
	East on Random line Between Sections 20 and 29.
	Var. 13° East
40.00	Set post for temporary 1/4 Sec Cor
80.35	Intersected N and S line at post corner to Sections 20. 21. 28 and 29 from which Cor. Drum

Township 21 N. Range 1 West 6th Prin. Mer.

Chains	
	West on true line between Sections 20 and 29
	Var. 13° East
40.17½	Set post for ¼ Sec. Cor. depositing charred Stake, raised Mound, with Pits as per instructions.
80.35	Corner to Sections 19. 20. 29 & 30
	Land Rolling Prairie Soil 1st rate
	West on Random line between Sections 19 and 30
	Var. 13° 15' E.
40.00	Set post for temporary ¼ Sec. Cor.
70.00	Enter bottom bears North and South
79.95	Intersect West Boundary 100 links North of corner to Sections 19. ~~24. 29.~~ and 30 from which Cor. bears N 89° 17' East on true line between Sections 19 and 30.
	Var. 13° 15' East
39.95	Set post for ¼ Sec. Cor. depositing charred Stake, raised Mound with pits as per instructions.
79.95	Corner to Sections 19. 20. 29 & 30

Township 21 North Range 1 West 6th Mer.

	Land, except bottom, Rolling Prairie and all 1st rate.
	North Between Sections 19 and 20
	Var. 13° 30' East
40.00	Set post for ¼ Sec. Cor. depositing charred Stake, raised Mound with pits as per instructions
80.00	Set post for corner to Sections 17. 18. 19 & 20 depositing charred stake, raised Mound with pits as per instructions
	Land Rolling Prairie Soil 1st rate
	East on Random line between Sections 17 and 20.
	Var. 13° East
40.00	Set post for temporary ¼ Sec. Cor.
80.04	Intersected N. and S. at post corner to Sections 16. 17. 20 and 21 from which Cor. bears West on true line between Sec. 17 and 20
	Variation 13° East
40.02	Set post for ¼ Section Corner depositing charred Stake, raised mound with Pits as per instructions.

Township 21 N. Range 1 West 6th Prin. Mer.

Chains	
80.04	Corner to Sections 17. 18. 19 and 20 Land Rolling Prairie Soil 1st rate
	West on Random line between Sections 18 and 19 Var 13° 35' East
40.00	Set post for temporary 1/4 Sec. Cor.
70.05	Enter bottom bears N. & S.W.
80.05	Intersected West 1 Boundary 48 links North of Corner to Sections ~~12~~ 18 & 19 ~~21~~ from which Cor. Iron N 89.39 E on true line between Sections 18 and 19. Var 13° 35' East
40.05	Set post for 1/4 Sec. Cor. deposited charred Stake, raised Mound, with Pits as per instructions
80.05	Corner to Sections 17. 18. 19 & 20 Land except bottom Rolling Prairie and all 1st rate soil
	North between Sections 17 and 18 Var. 12° 50' East
40.00	Set post for 1/4 Section corner

Township 21 N. Range 1 West 6th Prin. Mer.

Chains	
	deposited ~~Drove~~ charred stake, raised Mound with Pits as per instructions
80.00	Set post for corner to Sections 7. 8. 17 and 18 deposited charred stake with Pits as per instructions. Land Rolling soil 1st rate.
	East on Random line between Sections 8 and 17 Var 13° 35' East
40.00	Set post for temporary 1/4 Sec. Cor.
79.80	Intersected N. and S. line 19 links North of Corner to sections 8. 9. 16 and 17 from which Cor. Iron N 89° 52 W on true line between Sections 8 and 17. Var 13° 35' East
39.90	Set post for 1/4 Section Corner deposited charred Stake, raised Mound with Pits as per instructions
79.80	Corner to Sections 7. 8. 17 and 18. Land Rolling Prairie Soil 1st rate.

Township 21 N. Range 1 West 6th Prin. Mer.

Chains	
	West on Random line between sections 7 and 18 Var 13° 35' East
39.22	Enter bottom bears N. & S.
40.00	Set post for temporary 1/4 Sec Cor
42.90	Stream 20 links wide runs North high banks, muddy bottom, sluggish current
61.62	Same Stream 20 links wide runs S. E.
62.22	Same Stream 20 links wide runs N. W.
80.22	Intersected ~~A and B line~~ W boundary 10 links North of post corner to sections 7. ~~12. 13~~ & 18 from which Cor. bears N 89° 36' W on true line between Sections 7 and 18 Var 13° 35' East
40.22	Set post for 4 Section Cor, definitely chased Stake, raised Mound with Pits as per instructions
80.22	Corner to Sections 7. 8. 17 & 18 Land except bottom Rolling Prairie and all 1st rate

Township 21 North Range 1 West 6th Prin. Mer.

Chains	
	North between Sections 7 and 8 Var 13° 50' East
40.00	Set post for 1/4 Sec Cor, definitely chased Stake, raised Mound with Pits as per instructions
80.00	Set post for corner to sections 5. 6. 7 and 8. ~~above~~ definitely chased Stake raised Mound as per instructions Land Rolling Prairie Soil 1st rate.
	East on Random between Sections 8 and 8. Var 13° 35' East
10.00	Set post for temporary 1/4 Sec Cor
79.78	Intersected A and B line 35 links North of Corner to Sections 4. 5. 8 and 9 from which Cor. bears N 89° 45' W on true line between Sections 5 and 8 Var 13° 35' East
39.89	Set post for 1/4 Sec Cor definitely chased Stake raised Mound with pits as per instructions
79.78	Corner to Sections 5. 6. 7 & 8 Land Rolling Prairie Soil 1st rate.

Township 21 North Range 1 West 6th Prin. Mer.

Chains	
	West on Random line between Sections 6 and 7
	Var 13° 20' East
21.80	Enter bottom bears S. & N. E.
37.00	Dry Ravine bears N W ~~S E~~.
39.80	Stream 110 links wide runs N. W. banks high & steep, Muddy bottom and sluggish current
110.00	The place for temporary corner is in Stream
110.20	Over Stream bears N. W.
80.80	Intersected West Boundary 15 links North of Corner to Sections ~~5 6 7~~ from which Cor. bears N 89° 54' E on true line between Sections 6 and 7.
	Var 13° 20' East
40.80	The point for 1/4 Sec Cor comes in Stream
41.20	Set post for Witness corner 40 links East of true corner definitely charred stake raised Mound with pits as per instructions.
80.80	The Cor. to Sec. 5, 6, 7 and 8 Land mostly Bottom Soil 1st rate

Township 21 North Range 1 West 6th Mer.

Chains	
	North on Random line between Sections 5 and 6.
	Var 12° 50' East
9.30	Enter bottom bears N E & S W
40.00	Set post for temporary 1/4 Sec Cor.
70.50	Stream 30 links wide runs North East, high steep banks quick sand bottom, and sluggish current, water from two to three feet deep
79.30	Intersect North Boundary 20 links West of post corner to sections 5 & 6. ~~34 30~~ from which Cor. bears S 89° W on true line between Sections 5 and 6
	Va. 12° 50' East
39.30	Set post for 1/4 Section corner definitely charred Stake, raised Mound with pits as per instructions.
79.30	Corner to Sections 5. 6. 7 & 8 Land Mostly Level bottom with soil of the very best quality
	August 16th 1866

Chain compared with Standard chain and found 4 inch too long and adjusted to same.

General Description.

The quality of land in this Township is all first rate. It has a deep rich soil which produces more than a usual amount of grass. It is watered on the North by a beautiful rapid stream and on the East and West by living water. Its surface is gently rolling with a fair share of bottom land.

~~There are along the streams scattering Elm and Cottonwood trees of fair size in place they form small groves and will afford to the settler a tolerable supply of fuel. It is in all respects well adapted to agricultural purposes.~~

List of Names

A list of the names of the individuals employed to assist in running, measuring or marking the lines and corners described in the foregoing field notes of Township No 21 North of the Base line of Range No 1 West of the 6th Principal Meridian, showing the respective capacities in which they acted

Isaac A. Brust,	Chainman
William J. Allan,	Chainman
J. B. Wilder,	Axman
John Fletcher,	Flagman

I, Chauncey Wilkse Deputy Surveyor, do solemnly swear that in pursuance of a joint contract, wherein Oscar F. Davis and Chauncey Wilkse are joint contractors with H. S. Cooper United States Surveyor General for the District of Kansas and Nebraska, bearing date the 25th day of July 1866. I have well faithfully and truly in my own proper person, and in strict conformity with the instructions furnished by the Surveyor General, the Surveying Manual, and the laws of the United States, surveyed all those parts or portions of Township 21 North Range 1 West of the 6th Principal Meridian Nebraska, as are represented in the foregoing field notes as having been surveyed under my direction;

and I do further solemnly swear that all the corners of said surveys have been established and perpetuated in strict accordance with the Surveying Manual and printed instructions, and that the foregoing are the true and original field notes of such survey.

Chauncey Wiltse
Deputy Surveyor

Subscribed by said Chauncey Wiltse Deputy Surveyor and sworn to before me a Notary Public in and for Douglas County Nebraska this third day of January 1867

J. R. Meredith
Notary Public

We hereby certify that we assisted Chauncey Wiltse Deputy Surveyor in Surveying and Subdividing Township Number twenty-one North of the Base line of Range One West of the 6th Principal Meridian, and that said Township has been in all respects, to the best of our knowledge and belief, well and faithfully surveyed and the boundary Monuments planted according to the instructions furnished by the Surveyor General.

Isaac A. Brust } Chainmen
William J. Allason }
J. B. Wilder } Axeman ~~& Mound builder~~
John Fletcher } Flagman

Subscribed and sworn to by the above named persons, before me, a Notary Public, in and for Douglas County Nebraska, this 24th day of Oct. 1866

J. R. Meredith
Notary Public

22-1

Platted W.m B.C.

Ex'd. by H.C.F.
Copied J.F.D.
D.L. made "
Compd. F. & B.

Field Notes

of the

Survey of the Subdivisional lines of Township No. 22 North of the Base Line of Range No. 1 West of the Sixth Principal Meridian, in the Territory of Nebraska, surveyed by Chauncey Wiltse, under joint contract No. 323, bearing date the 25th day of July A.D. 1866, wherein Oscar F. Davis and Chauncey Wiltse are joint contractors.

Survey

Commenced August 19, 1866.

Completed August 23, 1866.

Names and duties of Assistants.

Isaac A. Brust, Chainman.
William J. Allason, Rainman.
E. B. Wilder, Axman.
John Fletcher, Flagman.

Township 22 North Range 1 West
Index Diagram

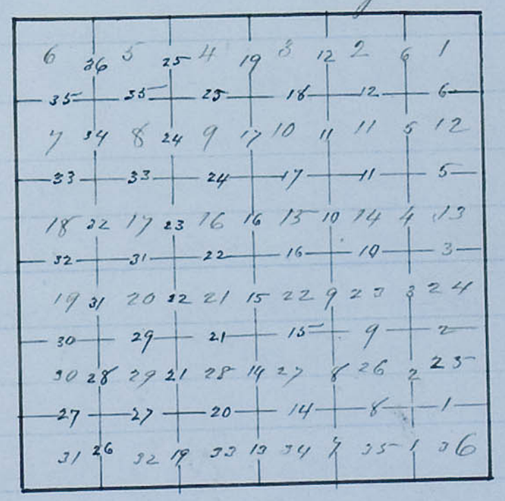

Field Notes,
of the Subdivision lines in Township 22 North Range 1 West 6th Principal Meridian.

To determine the proper adjustment of my compass for subdividing this Township I commenced at corner to Townships 21 & 22 N on the 6th Principal Meridian, and ran North on blank line along the East Boundary of Section 36

Var 12° 30 East

4002 To a point 12 links East of quarter Section corner

8005 To a point 25 links East of corner to Sections 25 and 36, to retrace this line or run parallel thereto my compass must be adjusted to a variation of 12° 41' East.

Subdivisions Commenced August 19th 1866.

Township 22 North Range 1 West 6th Mer

chains

From corner to sections 1.2.35 and 36 on South Boundary I run North between sections 35 and 36

Var 12° 40' East

40.00 Set post for ¼ Sec Cor, ~~Drove~~ deposited charred stake raised Mound with pits as per instructions

80.00 Set post for corner to sections 25. 26. 35 and 36. ~~Drove~~ deposited charred stake raised Mound with pits as per instruction.

Land Rolling Prairie Soil 1st rate.

East on Random line between sections 25 and 36.

Var. 12° 40' East

40.00 Set post for temporary ¼ Sec cor

76.50 Enter bottom bears N. and S.

79.85 Intersect East Boundary 35 links South of post corner to 25. ~~30. 31~~ & 36 from which Cor. I run S 89° 45' W on true line between sections 25 and 36

Township 22 North Range 1 West 6th Mer

Chains

Var 12° 40' East

39.92½ Set post for 4 Sec Cor ~~Drove~~ deposited charred stake, raised Mound with Pits as per instructions.

79.85 Corner to Sections 25. 26. 35 and 36 Land Rolling Prairie Soil 2d rate.

North Between Sections 25 and 26

Var 12° 50' East

40.00 Set post for 4 Sec. Cor. ~~Drove~~ deposited charred stake, raised Mound with Pits as per instructions

80.00 Set post for corner to Sections 23. 24. 25 and 26 ~~Drove~~ deposited charred stake raised Mound with Pits as per instructions

Land Rolling Prairie Soil 2d rate

East on Random line between Sections 24 and 25

Var 13° East

40.00 Set post for temporary 4 Sec cor

Township 22 N. Range 1 West 6th Principal Mer

Chains

79.90 Intersected East Boundary at post corner to Sections ~~1~~ 24 & 25 ~~& 36~~ from which Cor. I run West on true line between Sections 24 & 25

Var 13° East

39.95 Set post for 4 Sec Cor. ~~Drove~~ deposited charred stake raised Mound with pits as per instructions

79.90 Corner to Sections 23. 24. 25 and 26 Land Rolling Prairie Soil 2d rate

North Between Sections 23 and 24

Var 13° East

40.00 Set post for 4 Sec. Cor. ~~Drove~~ deposited charred stake raised mound with Pits as per instructions

80.00 Set post for corner to Sections 13. 14 23 and 24 ~~Drove~~ deposited charred stake raised Mound with Pits as per instructions

Land rolling Prairie. Soil 2d rate

East on Random line between Sections 13 and 24

Var 13° East

40.00 Set post for temporary 4 Section corner

Township 22 North Range 1 West 6 Prin Mer

chains	
79.84	Intersect East Boundary at post corner to Sections 13. ~~18. 19~~ & 24 from which Cor. I run West on true line between Sections 13 & 24
	Var. 13° East
39.92	Set post for 1/4 Sec. Cor. ~~Drove~~ deposited charred stake, raised Mound with Pits as per instructions
79.84	Corner to sections 13. 14. 23 & 24 Land Rolling Prairie soil Sandy 3d rate.

North Between Sections 13 and 14

Var 12° 50' East

40.00	Set post for 1/4 Sec Cor ~~Drove~~ deposited charred Stake raised Mound with Pits as per instructions
80.00	Set post for corner to Sections 11. 12. 13 and 14 ~~Drove~~ deposited charred stake raised Mound with Pits as per instructions
	Land Rolling Prairie soil Sandy and poor 3d rate.

Township 22 North Range 1 West 6th Prin. Mer.

chains	
	East on Random line Between 12 and 13.
	Var. 13° 05' East
40.00	Set post for temporary 1/4 Sec Cor.
80.05	Intersected ~~N and S~~ East Boundary at post corner to Sections 12 and 13. ~~7 & 18~~ from which Cor. I run West on true line between Sections 12 and 13 Va. 13° 05' East
40.02½	Set post for 1/4 Section Corner. ~~Drove~~ deposited charred Stake raised Mound with pits as per instructions
80.05	Corner to Sections 11. 12. 13 & 14 Land level sandy nearly worthless

North Between Sections 11 & 12

Var 12° 50' East

40.00	Set post for 1/4 Section Corner. ~~Drove~~ deposited charred Stake, raised Mound with pits as per instructions
80.00	Set post for corner to Sections 1. 2. 11 and 12 ~~Drove~~ deposited charred stake, raised Mound with pits as per instructions Land nearly level, sandy nearly worthless,

Township 22 North Range 1 West 6th Prin. Mer

Chains	
	East on Random line between Sections 1 and 12
	Var. 13° 05' East
40.00	Set post for temporary 1/4 corner
80.15	Intersected ~~N and S~~ East Boundary line 19 links North of corner to Sections 1. 6. ~~&~~ 12 from which Cor. I run N 89 52 W on true line between Sections 1 and 12.
	Var 13° 5' East
40.07½	Set post for 1/4 Section corner, deposited ~~Drove~~ charred Stake, raised Mound with Pits as per instructions
80.15	Corner to Sections 1. 2. 11 & 12
	Land level Sandy 3d rate soil.
	North on Random line 1 Between Sections 1 and 2
	Var 12° 45' East
40.00	Set post for temporary 1/4 Sec. cor.
80.08	Intersected North 1 Boundary 37 links West of corner to Sections 1 & 2. ~~35 & 36~~ from which Cor. I run S 16 W on true line 1 Bet. Sec. 1 and 2
	Var. 12° 45' East

Township 22 North Range 1 West 6th Mer.

Chains	
40.08	Set post for 1/4 Sec. Cor. ~~Drove~~ deposited charred Stake, raised Mound with Pits as per instructions
80.08	Corner to Sections 1. 2. 11 and 12
	Land level Sandy nearly worthless
	August 19th 1866
	Chain compared with standard chain and found correct
	North 1 Between Sec. 34 and 35
	Var 12° 50' East
3.00	Leave bottom bears E and W.
11.25	Spring brook 3 link wide runs S. W.
40.00	Set post for 1/4 Sec. Cor. ~~Drove~~ deposited charred Stake, raised Mound with Pits as per instructions.
58.75	Spring brook 2 links wide runs S. E.
80.00	Set post for corner to Sections 26. 27. 34 and 35 ~~Drove~~ deposited charred Stake made Mound with pits as per instructions
	Land Rolling Prairie soil 1st rate

Township 22 North Range 1 West 6th Mer

chains	
	East on Random line 1 Bet. Sec. 26 & 35
	Var 13° East
40.00	Set post for temporary 1/4 Sec. Cor.
38.75	Spring brook 2 links wide runs South East
80.00	Intersect N and S line at post Cor. to Sec. 25.26.35 and 36 from which Cor. I run West on true line between Sections 26 and 35 V.A 13°
40.00	Set post for 1/4 Sec. Cor. ~~Drove~~ deposited charred stake raised Mound with pits as per instructions from which An Elm 16 in dia bears S 15 W 7 50 links dist.
80.00	Corner to Sections 26.27.34 & 35.
	Land Rolling Prairie Soil 1st rate
	North Between Sections 26 and 27
	Var. 12° 50' East
40.00	Set post for 1/4 Sect. Cor. ~~Drove~~ deposited charred stake raised Mound with Pits as per instructions.
80.00	Set post for corner to Sections 22.23. 26 and 27 ~~Drove~~ deposited charred stake raised Mound with pits as per instructions.
	Land Rolling Prairie Soil 1st rate

Township 22 North Range 1 West 6th Mer.

chains	
	East on Random line Between Sections 23 and 26
	Var 12° 50' East
40.00	Set post for 1/4 Sec. Cor. temporary
79.86	Intersected N and S line 25 links North of corner to Sections 23.24.25 and 26 from which Cor. I run N 89° 49' W on true line 1 Bet. Sec. 23 & 26 Va. 12° 50' East.
39.93	Set post for 1/4 Sec Cor ~~Drove~~ deposited charred Stake, raised Mound with Pits as per instructions
79.86	Corner to Sections 22.23.26 & 27
	Land Rolling Prairie Soil 1st rate.
	North Between Sections 22 and 23
	Var. 12° 50' East
40.00	Set post for 1/4 Sec. Cor. ~~Drove~~ deposited charred stake raised Mound with Pits as per instructions
80.00	Set post for corner to Sections 14.15.22 & 23 ~~Drove~~ deposited charred stake raised Mound with Pits as per instructions
	Land Rolling Prairie Soil 2d rate

Township 22 North Range 1 West 6th Prin. Mer.

Chains	
	East on Random line Bet. Sec. 14 & 23 Var 12° 30' East
40.00	Set post for temporary ¼ Sec. Cor.
79.50	Intersected N. and S. line 30 links North of Corner to Sec. 13. 14. 23 & 24 from which Cor. Trees N 89° 47' W on true line Bet. Sec. 14 & 23 Var 12° 30' East
39.75	Set post for ¼ Sec Cor. deposited ~~Drove~~ charred stake, raised Mound, with Pits as per instructions.
79.50	Corner to Sections 14. 15. 22 & 23 Land Rolling sandy 3d rate.

	North Between Sections 14 & 15 Var. 12° 30' East
40.00	Set post for ¼ Sec. Cor. deposited ~~Drove~~ stake, raised Mound with Pits as per instructions
80.00	Set post for Corner to Sections 10. 11. 14 & 15 ~~*Land Rolling Prairie Soil 1st rate~~ deposited ~~Drove~~ charred stake raised Mound with Pits as per instructions *Land rolling Prairie, Soil 1st rate.

Township 22 North Range 1 West 6th Mer.

Chains	
	East on line Bet. Sec. 11 and 14 Var. 12° 30' East
40.00	Set post for temporary ¼ Sec. Cor.
79.44	Intersected N. and S. line 40 links North of Corner to Sections 11. 12. 13 & 14 from which Cor. Trees N 89° 43' W on true line Bet. Sec. 11 & 14 Var 12° 30' East
39.72	Set post for ~~¼ Sec. Cor.~~ deposited ~~Drove~~ charred stake, raised Mound with Pits as per instructions
79.44	Corner to Sections 10. 11. 14 and 15 Rolling sandy soil third rate

	North Between Sec. 10 and 11 Var 12° 30' East
40.00	Set post for ¼ Sec. Cor. deposited ~~Drove~~ charred stake, raised Mound with Pits as per instructions
80.00	Set post for Corner to Sections 2. 3. 10 & 11 deposited ~~Drove~~ charred stake, raised Mound with Pits as per instructions Land Rolling Prairie Soil 3d rate

Township 22 North Range 1 West 6th Mer

chains

East Between Secs. 2 and 11
Var 12° 30' East

40.00 Set post for ¼ temporary ¼ Sec Cor
79.35 Intersected N and S. line 60 links North of Corner to sections 1.2.11 & 12 from which cor. I run N 89° 34' W on true line Bet. Sec. 2 and 11
Var 12° 50' East

39.67½ Set post for ¼ Sec cor. ~~Drove~~ deposited charred Stake, raised Mound with Pits as per instructions
79.35 Corner to Sections 2.3.10 & 11 Land Rolling Prairie Sandy poor 3 rate soil

---

North on Random line 1 Between Sections 2 and 3. Var - 13° East
40.00 Set post for temporary ¼ Sec Cor
79.87 Intersected North Boundary 11 links West of corner to Sections 2 & 3. ~~34 and 35~~ from which cor. I run S. 5' W. on true line 1 Bet. Secs. 2 and 3
Var 13° East

Township 22 North Range 1 West 6th Mer

chains

39.87 Set post for ¼ Sec. cor. deposited ~~Drove~~ charred Stake raised Mound with Pits as per instructions
79.87 Corner to Sections 2.3.10 and 11 Land gently Rolling Prairie Sandy and nearly worthless
August 20th 1866
Chain compared and found correct

North Between Secs. 33 and 34
Var. 12° 50' East
Unrin Creek
1.50 ~~Stream~~ 30 links wide runs North East high banks, rapid currant, quick sand bottom
20.00 Leave bottom bears E. and W.
40.00 Set post for ¼ Sec. cor. ~~Drove~~ deposited charred Stake, raised Mound with pits as per instructions
80.00 Set post for Corner to Sections 27.28 33 and 34 ~~Drove~~ deposited charred Stake raised Mound with pits as per instructions. Land except bottom Rolling Prairie Soil 1st rate

Township 22 North Range 1 West 6th Mer

chains

East on Random line between Sections 27 and 34

Var 13° 10' East

40.00 Set post for temporary 1/4 Sec Cor

80.00 Intersected N. and S. line at post corner to Sections 26. 27. 34 and 35 from which Cor. I run West on true line Bet. Sec. 27 & 34

Var 13° 10' East

40.00 Set post for 1/4 Section Corner, deposited ~~Drove~~ charred Stake, raised Mound with Pits as per instructions

80.00 Corner to Sections 27. 28. 33 and 34

Land Rolling Prairie soil 1st rate

North Between Sections 27 & 28

Var. 12° 55' East

40.00 Set post for 1/4 Sec. Cor. deposited ~~Drove~~ Charred Stake, raised Mound

~~41.50~~ ~~Stream 2 links wide runs S.W.~~

with Pits as per instructions

41.50 Stream 2 lks. wide runs S. W.

80.00 Set post for Corner to Sections 21. 22 27 and 28 ~~Drove~~ deposited charred Stake raised Mound with Pits as per instructions

Land Rolling Prairie Soil 1st rate.

Township 22 North Range 1 West 6th Prin. Mer.

chains

East on Random line Between Sections 22 and 27

Var 13° 10' East

17.60 Spring brook 2 links wide runs S. W.

40.00 Set post for temporary 1/4 Sec. Cor.

80.20 Intersected N. and S. line 15 links North of Corner to Sections 22. 23. 26 & 27 from which Cor. I run N 89° 54' W on true line between Sections 22 and 27

Var 13° 10' East

40.10 Set post for 1/4 Sec. Cor. deposited ~~Drove~~ charred Stake, raised Mound with Pits as per instructions

80.20 Corner to Sections 21. 22 27 & 28

Land Rolling Prairie Soil 1st rate.

North Between Sections 21 and 22

Var. 12° 50 East

30.00 Spring Brook 2 links wide runs S. E.

40.00 Set post for 1/4 Sec. Cor. ~~Drove~~ deposited charred Stake, raised Mound with Pits as per instructions.

80.00 Set post for corner to Sections 15. 16. 21 & 22

Township 22 North Range 1 West 6th Mer

Chains	
	~~Grove~~ Definite Charred Stake, raised Mound with Pits as per instructions ~~Rolling 2d rate~~ Land rolling Prairie, soil 2d rate.
	East on Random line 1 Between Sections 15 and 22 Var 13° East
40.00	Set post for ¼ Sec. Cor. Temporary ~~Temporary~~
80.70	Intersected N. and S. 35 links North of Corner to 14. 15. 22 + 23 from which cor. I run N 89° 45' W on true line between Sections 15 and 22, ~~14 + 23~~ Var 13° East
40.35	Set post for ¼ Sec. Cor. Definite ~~Grove~~ Charred Stake, raised Mound with Pits as per instructions
80.70	Corner to Sections 15. 16. 21 + 22 Land Rolling Prairie Soil 2d rate
	North Between Sections 15 and 16 Var 12° 33' East
40.00	Set post for ¼ Sec. Cor. Definite ~~Grove~~ Charred Stake raised Mound as per instructions

Township 22 North Range 1 West 6th Mer

Chains	
80.00	Set post for corner to Sections 9 + 10 15 and 16 Definite ~~Grove~~ Charred Stake raised Mound with Pits as per instructions Land Rolling Prairie soil 2d rate
	East on Random line 1 Between Sections 10 and 15 Var 12° 30' East
40.00	Set post for ¼ Sec Cor temporary
80.60	Intersected N. and S. line 20 links North of Corner to Sections 10. 11 14 + 15 from which cor. I run N 89° 51' W on true line 1 Between Sections 10 and 15. Var 12° 30' East
40.30	Set post for ¼ Sec. Cor. Definite ~~Grove~~ Charred Stake raised Mound, with Pits as per instructions
80.60	Corner to Sections 9. 10. 15 + 16 Land Rolling Prairie Soil Sandy 3d rate
	North Between Sections 9 + 10 Var 12° 33' East

Township 22 North Range 1 West 6 Mer.

Chains	
40.00	Set post for 4 Sec. Cor. ~~Drove~~ definitive charred Stake raised Mound with Pits as per instructions.
80.00	Set post for corner to sections 3. 4. 9 and 10. ~~Drove~~ definitive charred stake raised Mound with Pits as per instructions. Land Rolling Prairie Soil sandy 3d rate.

East on Random line Between Sections 3 and 10

Var 12° 40' East

40.00	Set post for temporary 4 Sec Cor.
80.85	Intersected N and S. line at post corner to Sections 2. 3. 10 & 11 from which cor. I run West on true line Bet Sec. 3 & 10

Var 12° 40' E

40.422	Set post for 4 Sec cor. ~~Drove~~ definitive charred Stake raised Mound with Pits as per instructions
80.85	Corner to sections 3. 4. 9 and 10 Land Rolling Prairie Sandy 3d rate

Township 22 North Range 1 West 6th Mer

North on Random line Bet Sec 3 & 4

Var 12° 40' East

40.00	Set post for temporary 4 Sec. Cor.
79.90	Intersected North Boundary 32 links West of Corner to sections 3 & 4. ~~3 & 4~~ from which cor. I run S 14 W on true line Between Sections 3 and 4.

Var 12° 40' East

39.90	Set post for 4 Sec Cor. ~~Drove~~ definitive charred Stake, raised Mound with Pits as per instructions
79.90	Corner to Sections 3. 4. 9 & 10 S½ Rolling sandy 3d rate soil N½ Level 2d rate soil

August 21st 1866

Chain compared with Standard chain and found ¼ inch too long & adjusted thereto

North Between Sections 32 and 33

Var 12° 50' East

28.00	Union Creek ~~Stream~~ 30 links wide runs S.E. high banks, swift current quick sand bed

Township 22 North Range 1 West 6th Mer

Chains	
33.30	Same Stream 30 links wide runs ~~South East~~ N.W.
35.00	Same Stream 30 links wide runs N.W. South East.
40.00	Set post for 1/4 Sec. Cor. ~~Drove~~ definitely charred Stake raised Mound with Pits, as per instructions
80.00	Set post for corner to sections 28.29.32 and 33 ~~Drove~~ definitely charred stake raised mound with Pits as per instructions Land mostly level bottom 1st rate soil

East on Random line 1 Between Sections 28 and 33

20.00	Leave bottom bears N.W. & E. Var 13° 15' East
33.65	Stream 3 links wide runs South.
40.00	Set post for temporary 1/4 Sec. Cor.
~~33.65~~	~~Stream 3 links wide runs South~~
79.50	Intersect N. and S. line at post corner to sections 27.28.33 & 34 from which a cor. I run West on true line 1 Between Sections 28 and 33 Var 13° 15' East
39.75	Set post for 1/4 Sec. cor. definitely

Township 22 North Range 1 West 6th Mer.

Chains	
	Drove charred stake raised Mound with Pits as per instructions
79.50	Corner to sections 29.28.32 & 33 Land mostly level bottom land Soil 1st rate

North 1 Between Sections 28 and 29 Var 12° 55' East

8.00	Leave bottom bears E. and W.
40.00	Set post for 1/4 Sec Cor ~~Drove~~ definitely charred stake raised Mound with Pits as per instructions
80.00	Set post for corner to sections 20.21.28 and 29 ~~Drove~~ definitely charred stake raised Mound with pits as per instructions Land Rolling Prairie soil 1st rate.

East on Random line 1 Between Sections 21 and 28 Var 13° East

40.00	Set temporary 1/4 Sec. cor.

Township 22 North Range 1 West 6th Mer.

Chains	
79.40	Intersected N. and S. line at post corner to Sections 21. 22. 27 & 28 from which Cor. I run West on true line Between Sections 21 and 28
	Var 13° East
39.70	Set post for 1/4 Sec Cor ~~Drove~~ deposited charred Stake raised Mound with Pits as per instructions
79.40	Corner to Sections 20. 21. 28 & 29 Land Rolling Prairie Soil 1st rate
	North Between Sections 20 & 21
	Var 12° 55' East
40.00	Set post for 1/4 Sec. cor. ~~Drove~~ deposited charred stake raised Mound with Pits as per instructions
80.00	Set post for corner to Sections 16. 17. 20 & 21 ~~Drove~~ deposited charred Stake raised Mound with Pits as per instructions. Land rolling Prairie. Soil 1st rate
	East on Random line Bet Sec 16 & 21
	Var 12° 30' East

Township 22 North Range 1 West 6th Mer.

Chains	
40.00	Set post for temporary 1/4 Sec. Cor.
65.80	Stream 2 links wide runs S. E.
79.43	Intersect N. and S. line at post Corner to Sections 15. 16. 21 & 22 from which Cor. I run West on true line Between Sections 16 and 21
	Var. 12° 30' East
39.71½	Set post for 1/4 Sec. Cor ~~Drove~~ deposited charred Stake raised Mound with Pits as per instructions
79.43	Corner to Sections 16. 17. 20 & 21 Land Rolling Prairie Soil 1st rate
	North Between Sections 16 and 17
	Var. 13° East
40.00	Set post for 1/4 Sec. Cor. deposited ~~Drove~~ charred Stake Made Mound with pits as per instructions
80.00	Set post for Corner to Sections 8. 9. 16 and 17. ~~Drove~~ deposited charred stake, raised Mound with Pits as per instructions Land Rolling Prairie Soil 1st rate.

Township 22 North Range 1 West 6th Mer

Chains	
	East on Random line Between Sections 9 and 16
	Var 12° 40' East
40.00	Set post for temporary 1/4 Sec. Cor.
51.90	Stream 2 links wide runs S.E.
79.30	Intersected N. and S. line at post corner to sections 9. 10. 15 & 16 from which cor. I run
	West on true line Between Sections 9 and 16
	Var 12° 40' East
39.65	Set post for 1/4 Sec. Cor. deposited
	~~Drove~~ charred Stake, raised Mound with Pits as per instructions.
79.30	Corner to Sections 8. 9. 16 and 17
	Land Rolling Prairie Soil 1st rate
	North Between Sections 8 and 9
	Var 13° East
40.00	Set post for 1/4 Sec. Sec. deposited
	~~Drove~~ charred Stake, raised Mound with Pits as per instructions
80.00	Set post for corner to Sections 4. 5. 8 and 9. ~~Drove~~ deposited Charred Stake, raised

Township 22 North Range 1 West 6th Mer.

Chains	
	Mound with Pits as per instructions
	Land rolling prairie, Soil 1st rate.
	East on Random line Between Sections 4 and 9
	Var. 12° 40' East
40.00	Set post for temporary 1/4 Sec. Cor.
79.10	Intersected N. and S. line 22 links South of post corner to Sections 3. 4. 9 and 10 from which cor. I run
	S 89° 51' W on true line Bet. Sec. 4 & 9
	Var 12° 40' East
39.55	Set post for 1/4 Sec. Cor. deposited
	~~Drove~~ charred Stake, raised Mound with Pits as per instructions
79.10	Corner to Sections 4. 5. 8 and 9
	Land Rolling Prairie Soil 1st rate
	North on Random line Bet. Sec. 4 and 5.
	Var. 13° 30' East
40.00	Set post for temporary 1/4 Sec Cor.
79.50	Intersected North Boundary 60 links West of post corner to Sections 4. and 5. ~~32 & 33~~ from which cor. I run
	S 26' W on true line bet. Sec. 4 and 5

Township 22 North Range 1 West 6th Mer

chains

Var 13° 30' East

39.50 Set post for ¼ Sec Cor. ~~Drove~~ deposited charred stake, raised Mound with Pits as per instructions

79.50 Corner to Sections 4.5. 8 and 9
Rolling Prairie sandy 3d rate.
August 22d 1866.
Chain compared with standard chains and found correct.

North 1 Between Sections 31 and 32
Var. 12° 50' East

.20 Stream 30 links wide Comes from S.E. runs North on line high banks quick sand bed.

5.75 Leave stream runs East

40.00 Set post for ¼ Sec. Cor. deposited ~~Drove~~ charred stake, raised Mound with Pits as per instructions

60.00 Leave bottom bears N.E. and S.W. from which

80.00 Set post raised mound with pit for Corner to Sections 29.30. 31 & 32
An Elm tree 16 in dia bears S 65½ E 30 links dist.
" Elm tree 14 in dia bears N 51½ W 90 links dist.
Land Mostly bottom and all 1st rate soil

Township 22 North Range 1 West 6th Mer.

chains

East on Random line 1 Between Sections 29 and 32 Var. 13° East

1.00 ~~Stream~~ Marion Creek 30 links wide runs S.E. high banks quicksand bed Enter bottom

4.00 Same stream N.E. 30 links wide

5.55 Same Stream 30 links wide runs S.E.

40.00 Set post for temporary ¼ Sec. Cor.

79.65 Intersect N. and S. line 37 links South of post corner to Sections 28.29. 32 & 33 from which Cor. I run S. 89° 44' W on true line 1 Between Sections 29 and 32
Variation 13° East

39.82½ Set post for ¼ Sec. Cor. deposited ~~Drove~~ charred stake, raised Mound with Pits as per instructions

79.65 Corner to Sections 29.30. 31 & 32
Land level bottom soil 1st rate

West on Random line 1 Between Sections 30 and 31
Var. 12° 40' East

Township 22 North Range 1 West 6th Mer.

chains

40.00 Set post for temporary 1/4 Sec. Cor.

81.35 Intersected West Boundary at post Corner to Sections ~~20.~~ 30 & 31 ~~&c~~ from which Cor. I run East on true line Between Sections 30 and 31.

Var 12° 40' East

41.35 Set post for 1/4 Section Corner, depositing ~~Drove~~ charred stake raised Mound with Pits as per instructions

81.35 Corner to Sections 29. 30. 31 & 32. Land level up land Prairie Soil 1st rate.

North Between Sections 29 & 30

Var. 12° 55' East

Mujin Creek

.50 ~~Stream~~ 30 links wide runs S.E. high banks, gentle current, quicksand bed

7.00 ~~On~~ touch bend of large stream runs S.W. Comes from N.W.

7.50 Stream 10 links wide runs S.W.

13.50 Same stream 8 links wide runs South East

40.00 Set post for 1/4 Sec. Cor. depositing

Township 22 North Range 1 West 6th Mer.

~~Drove~~ charred stake and raised a Mound with pits as per instructions from which

A Willow 15 in. dia. bears N 60 1/4 W 3.65 links dist.

40.50 Stream 10 links wide runs N.W.

62.25 Same Stream 10 links wide runs S.E.

66.60 Same Stream 10 link wide runs S.W.

80.00 Set post for corner to Sections 19. 20. 29 and 30. ~~Drove~~ depositing charred Stake, raised Mound with Pits as per instructions

Land mostly level, soil 1st rate

East on Random line Between Sections 20. and 29

Variation 13° 15' East

.40 Stream 8 links wide runs S.E.

5.00 Stream 2 links wide runs South East

8.50 Leave bottom bears N.W. and S.E.

40.00 Set post for temporary 1/4 Sec. Cor

79.60 Intersected N. and S. line 10 links South of post Corner to Sections 20. 21. 28 & 29 from which Cor. I run S 89° 56' W on true line Between Sections 20 & 29

Var 13° 15' East

Township 22 North Range 1 West 6th Mer

chains	
39.80	Set post for 1/4 Sec. Cor. deposited ~~Drove~~ charred Stake, raised Mound with Pits as per instructions
79.60	Corner to Sections 19. 20. 29 and 30 Land except bottom Rolling Prairie and all 1st rate soil
	West on Random line 1 Between Sections 19 and 30
	Var 12° 30' East
3.00	Leave bottom bears North and South
40.00	Set post for temporary 1/4 Sec. Cor.
50.00	Stream 8 links wide runs S.E.
81.00	Intersected West Boundary at post corner to Sections 19. ~~24. 25~~ and 30 from which cor. I run East on true line 1 Between Sections 19 and 30
	Var 12° 30' East
41.00	Set post for 1/4 Sec. Cor. deposited ~~Drove~~ charred stake, raised a Mound with Pits as per instruction
81.00	Corner to Sections 19. 20. 29 & 30 Land Rolling Prairie Soil 1st rate.

Township 22 North Range 1 West 6th Mer.

chains	
	North 1 Between Sections 19 and 20
	V. 12° 30' East
.30	Stream 8 links wide runs S.E.
40.00	Set post for 1/4 Sec. Cor. deposited ~~Drove~~ charred Stake, raised Mound with Pits as per instructions
80.00	Set post for corner to Sections 17. 18. 19 and 20 ~~Drove~~ deposited charred Stake, raised Mound with Pits as per instruction Land rolling Prairie. Soil 1st rate
	East on Random line 1 Between Sections 17 and 20
20.45	Stream 3 links wide South Var 13° 15' East
40.00	Set post for temporary 1/4 Sec. Cor.
79.72	Intersected North & South line 14 links South of Corner to Sections 16. 17 20 & 21. from which cor. I run S 89° 54' W. on true line 1 Between Sections 17 and 20
	Var 13° 15' East
39.86	Set post for 1/4 Sec Cor ~~Drove~~ deposited charred stake, raised Mound with Pits as per instruction.

Township 22 North Range 1 West 6th Mer

chains	
79.72	Corner to Sections 17.18.19 & 20
	Land Rolling Prairie Soil 1st rate
	West on random line between
	Sections 18 & 19
	Var. 12° 35' East
40.00	Set temporary ¼ Sec. Cor.
80.60	Intersect West Boundary at post corner to Sections
	~~12~~ 18 & 19 & ~~24~~ from which cor. I run
	East on true line Bet Sec 18 & 19
	Var 12° 35' East
40.60	Set post for ¼ Sec. Cor. deposited
	~~Drove~~ charred stake raised
	Mound with Pits as per
	instructions
80.60	Corner to Sections 17.18
	19 and 20
	Land Rolling Prairie Soil 2d rate
	North Between Sections 17 & 18
	Var 12° 35' East
40.00	Set post for ¼ Sec Cor deposited ~~Drove~~ charred stake
	raised mound
"	With Pits as per instructions

Township 22 North Range 1 West 6th Mer

chains	
80.00	Set post for corner to Sections 7.8
	17 & 18 deposited ~~Drove~~ charred stake Made
	Mound with Pits as per instructions
	Land rolling Prairie, Soil 2d rate
	East on Random line Between
	Sections 8 and 17
	Var 13° 10' East
40.00	Set post for temporary ¼ Sec. Cor.
79.76	Intersect N and S line 12 links
	South of post corner to Sections
	8.9.16 and 17 from which cor. I run
	S 89° 55' W on true line Bet Sec. 8 & 17
	Var 13° 10' East
39.88	Set post for ¼ Sec. Cor. deposited
	~~Drove~~ Charred Stake, raised Mound
	with pits as per instructions
79.76	Corner to Sections 7.8.17 & 18
	Land Rolling Prairie Soil 2d rate
	West on Random line Between
	Sections 7 & 18
	Var 12° 35' East
40.00	Set post for temporary ¼ Sec. cor.

Township 22 North Range 1 West 6th Mer.

Chains

N. Boundary.

80.30 Intersected North and South line 10 link North of post corner to sections 7 & 12 & 18 from which cor. I run N 89 56' E on true line Between Sections 7 and 18

Var 12° 35' East

40.30 Set post for ¼ Sec. Cor. deposited ~~Drove~~ charred stake, raised Mound with Pits as per instructions

80.30 Corner to Sections 7. 8. 17 & 18 Land Rolling Prairie Soil 1st rate.

North Between Sections 7 and 8

Var 13° East

40.00 Set post for ¼ Section Corner deposited ~~Drove~~ charred Stake, raised a Mound with Pits as per instructions.

80.00 Set post for Corner to Sections 5. 6. 7 and 8 ~~Drove~~ deposited charred stake, raised Mound with Pits as per instructions Land Rolling sandy 3d rate

Township 22 North Range 1 West 6th Mer.

Chains

East on Random line Bet Sec 5 & 8

Var 13° 20' East

40.00 Set post for temporary ¼ Sec. Cor.

79.70 Intersect N. and S. line at post corner to sections 4. 5. 8 and 9 from which cor. I run West on true line Bet Sec 5 and 8

Var 13° 20' East

39.85 Set post for ¼ Sec. Cor. deposited ~~Drove~~ charred Stake, raised Mound with Pits as per instructions

79.70 Corner to sections 5. 6. 7 and 8 Land Rolling Prairie soil 1st rate

---

West on Random line Bet. Sec. 6 & 7

Var. 12° 35' East

40.00 Set post for temporary ¼ Sec. Cor.

79.90 Intersect West Boundary 30 links North of post corner to sections 6 & 7 from which Cor. I run N 89 47' E on true line Between Sections 6 and 7

Var 12° 35' East

39.90 Set post for ¼ Sec Cor. ~~Drove~~ deposited charred Stake, raised Mound with Pits as per instructions

$\frac{36}{90}$

Township 22 North Range 1 West 6th Me

Chains	
79.90	Corner to Sections 5. 6. 7 & 8 Land Rolling Prairie. Soil 2d rate.
	North on Random line Between Sections 5 and 6. Va. 13° East.
40.00	Set post for temporary ¼ Sec. Cor.
80.17	Intersected North Boundary 18 links East of post corner to Sections 5. 6. ~~7 & 32~~ from which cor. I run S. 8° E. on true line Between Sections 5 and 6
	Var 13° East
40.17	Set post for ¼ Sec. Cor. deposited ~~Drove~~ Charred Stake. raised Mound with Pits as per instructions
80.17	Corner to Sections 5. 6. 7 & 8 Land Rolling Prairie Sandy 3d rate soil
	August 23d 1866
	Chain compared with Standard and found correct

General Description.

The surface of this Township is gently rolling with a fair share of bottom land along the streams on the South Boundary. The North Eastern part of the township is more or less Sandy averaging from 3d rate to worthless The central part is generally good second rate while the Southern portion is first rate soil and well watered by small spring brooks and larger streams of limey water and well adapted to agricultural purposes

List of Names.

A list of the names of the individuals employed to assist in running, measuring or marking the lines and corners described in the foregoing field notes of Township No. 22 North of the Base Line & of Range No. 1 West of the Sixth Principal Meridian, showing the respective capacities in which they acted:

Isaac A. Brust, Chainman.
William J. Allason, Chainman.
F. B. Wilder, Axman.
John Fletcher, Flagman.

I, Chauncey Wiltse Deputy Surveyor, do solemnly swear that, in pursuance of a joint contract, wherein Oscar F. Davis and Chauncey Wiltse are joint contractors with H. S. Sleeper United States Surveyor General for the District of Kansas and Nebraska, bearing date the 25th day of July 1866. I have well faithfully, and truly, in my own proper person, and in strict conformity with the instructions furnished by the Surveyor General, the Surveying Manual, and the laws of the United States, surveyed all those parts or portions of Township 22 North of Range 1 West of the 6th Principal Meridian Nebraska, as are represented in the foregoing field notes as

having been surveyed under my direction, and I do further solemnly swear that all the corners of said surveys have been established and perpetuated in strict accordance with the surveying Manual and printed instructions, and that the foregoing are the true and original field notes of such survey.

Chauncey Wiltse
Deputy Surveyor

Subscribed by said Chauncey Wiltse, Deputy Surveyor, and sworn to before me a Notary Public in and for Douglas County Nebraska this third day of January 1867.

J R Meredith
Notary Public

We hereby certify that we assisted Chauncey Wiltse Deputy Surveyor in surveying and subdividing Township number twenty-two North of the Base line of Range number one West of the 6th Principal Meridian and that said Township has been in all respects, to the best of our knowledge and belief well and faithfully surveyed, and the monuments planted according to the instructions furnished by the Surveyor General

Isaac A Borst } Chainmen
William J. Allason }
J. B. Wilder } axeman ~~Mound builder~~
John Fletcher } Flagman

Subscribed and sworn to by the above named persons, before me, a Notary Public in and for Douglas County Nebraska this 24 day of Oct 1866.

J. R. Meredith
Notary Public

C

Ex d. by H. C. F. — x
Co Platted
Copd H.J.B.
D. L. made
Wm B. Cord

Field Notes

of the

Survey of the Subdivisional lines of Township No. 23 North of the Base Line of Range No. 1 West of the Sixth Principal Meridian, in the Territory of Nebraska, surveyed by Chauncey Wiltse, under joint contract No. 323, bearing date the 25th day of July A.D. 1866, wherein Oscar F. Davis and Chauncey Wiltse are joint contractors.

Survey

Commenced October 11, 1866.

Completed October 15, 1866.

Names and duties of Assistants.

Isaac A. Brust, Chainman.
William J. Allason, Chainman.
E. B. Wilder, Axman.
John Fletcher, Flagman.

Township 23 Range 1 West
Index Diagram

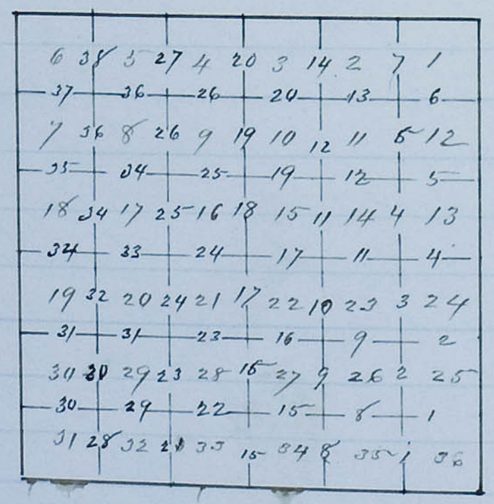

Township 23 North Range 1 West 6th Mer.

chains

Field Notes
of the Subdivision lines
in Township 23 North
of Range 1 West of the 6th
Principal Meridian.

To determin the proper adjustment
of My Compass for subdividing this
Township, I commence at the corner
to Townships 22 and 23 North on the
6th Principal Meridian and run
North on a blank line along the East
Boundary of Section 36
Var 12° 40' E
40.02 to a point 4 links East of
the quarter section corner
80.05 To a point 9 links East of
corner to sections 25 & 26
To retrace this line or run ~~a~~
~~line~~ parallel there to my Compass
must be adjusted to a variation
of 12° 44' East
Subdivision Commenced Oct 11th 1866

Township 23 North Range 1 West 6th Mer

Chains	
	From the corner to sections 1. 2. 35 and 36 on the South Boundary of this Township I run North Between Sections 35 and 36
	Var 12° 45' East
40.00	Set post for 1/4 Section corner, deposited Drove charred Stake raised Mound with Pits as per instruction
80.00	Set post for corner to Sections 25. 26. 35 and 36. Drove deposited charred Stake and raised Mound with Pits as per instructions. Land gently Rolling Prairie Soil Sandy 3d rate.
	East on Random line Between Sections 25 and 36
	Var. 12 45' East
40.00	Set post for temporary 1/4 Sec. Cor.
80.18	Intersected East Boundary 35 links South of post corner to sections 25 and 36
	S 89° 45' W. on true line Between

Township 22 North Range 1 West 6th Mer

Chains	
	Sections 25 and 36
	Var 12 45' East
40.09	Set post for 1/4 Sec. Cor. deposited Drove charred Stake, Mound with Pits as per instructions
80.18	Corner to Sections 25. 26. 35 & 36 Land gently Rolling Sandy Worthless
	North Between Sections 25 and 26
	Var 12° 35' East
40.00	Set post for 1/4 Sec. Cor. deposited Drove charred Stake raised Mound with Pits as per instructions
80.00	Set post for corner to Sections 23. 24. 25 & 26 Drove deposited charred Stake, raised Mound with Pits as per instructions Land gently rolling Prairie Sandy 3d rate soil
	East on Random line Between Sections 24 and 25
	Var 13° East
40.00	Set post for temporary 1/4 Sec. Cor.

Township 23 North Range 1 West 6th Mer.

Chains	
80.14	Intersected East Boundary 10 links North of post corner to Sections 24 & 25 N 89°56' W on true line Between Sections 24 & 25
	Var. 13° East
40.07	Set post for 1/4 Sec Cor. deposited Drove charred Stake raised Mound with Pits as per instructions
80.14	Corner to Sections 23, 24, 25 & 26 Land Rolling Sandy Worthless
	North Between Sections 23 & 24
	Var 12° 35' East
40.00	Set post for 1/4 Sec. Cor deposited Drove charred stake raised Mound with Pits as per instructions
80.00	Set post Cor corner to Sections 13, 14, 23 & 24 Drove deposited charred Stake raised Mound with Pits as per instructions Land Rolling Sandy 3d rate soil

Township 23 North Range 1 West 6th Mer.

Chains	
	East on Random line Between Sections 13 and 24
	Var. 13° East
40.00	Set post for temporary 1/4 Sec. Cor.
80.37	Intersected East Boundary 33 links North of post corner to Secs 13 & 24 N 89°46' W on true line Between Sections 13 and 24
	Var 13° East
40.18½	Set post for 1/4 Sec. Cor. deposited Drove Charred Stake, raised Mound with Pits as per instructions
80.37	Corner to Sections 13, 14, 23 & 24 The East half is a sandy ridge West half level Sandy and all worthless.
	North Between Sections 13 & 14
	Var 12° 30' East
40.00	Set post for 1/4 Sec. Cor. deposited Drove charred Stake raised Mound with Pits as per instructions

Township 22 North Range 1 West 6th Mer

Chains	
80.00	Set post for corner to Sections 11, 12, 13 and 14. ~~Drove~~ deposited charred Stake raised Mound with Pits as per instructions Land Rolling Prairie Sandy Worthless
	East on Random line 1 Between Sections 12 and 13
	Var 12° 30' East
40.00	Set post for temporary 1/4 Sec Cor
35.20	Leave 1 Bottom bears N W and S E
80.20	Intersected East 1 Boundary 30 links South of post corner to Sections 12 & 13
	S 89° 47' W on true line 1 Between Sections 12 and 13
	Var 12° 50 East
40.10	Set post for 1/4 Sec Cor ~~Drove~~ deposited charred Stake raised Mound with Pits as per instructions
80.20	Corner to Sections 11, 12, 13 & 14 Land Rolling Sandy Worthless

Township 23 North Range 1 West 6th Mer

Chains	
	North 1 Between Sections 11 & 12
	Var 12° 30' East
40.00	Set post for 1/4 Section Corner ~~Drove~~ deposited charred Stake raised Mound
~~50.00~~	~~Enter Bottom bears N.W. & S.E.~~ with Pits as per instructions
50.00	Enter Bottom bears N.W. & S.E.
80.00	Set post for Corner to Sections 1, 2, 11 and 12. ~~Drove~~ deposited charred Stake raised Mound with Pits as per instructions Land level S½ 2d rate North 1st rate bottom
	East on Random line 1 Between Sections 1 and 12
	Var 12° 50' East
40.00	Set post for temporary 1/4 Sec Cor
80.00	Intersect East 1 Boundary 78 links South of Corner to Sections 1 and 12
	S 89° 27' W on true line 1 Between Sections 1 and 12
	Var 12° 50' East
40.00	Set post for 1/4 Sec. Cor ~~Drove~~ deposited charred Stake raised Mound with Pits as per instructions from which A Bur Oak 9 in dia bears S 87° W 1307 links dist.

Township 23 North Range 1 West 6th Mer

Chains	
80.00	Corner to Sections 1.2.11 & 12 Land level 1st rate Bottom
	North on Random line Between Sections 1 and 2 Var 12° 30' East
40.00	Set post for temporary ¼ Sec. Cor.
47.35	Elk Horn River 200 links wide runs nearly East banks about ten feet high water from 1 to 3 feet deep, quicksand bed
75.00	Boher's Cabin 30 links West of line
80.37	Intersect North Boundary at post corner to Sections 1 and 2 from which cor. 2 run South on true line Between Sections 1 and 2 Var 12° 30' East
40.37	Set post for ¼ Sec. Cor. deposited ~~Drove~~ Chamed Stake, raised Mound with Pits as per instructions
80.37	Corner to Sections 1.2.11 and 12 Land level bottom soil 1st rate

Township 23 North Range 1 West 6th Mer

Chains	
	North Between Sections 34 and 35 Var 12° 30' East
40.00	Set post for ¼ Section Corner deposited ~~Drove~~ chamed Stake, raised Mound with Pits as per instructions
80.00	Set post for corner to Sections 26.27 34 and 35 ~~Drove~~ deposited chamed Stake raised Mound with Pits as per instructions. Land Rolling sandy soil 3rd rate
	East on Random line Between Sections 26 and 35. Var 12° 30' East
40.00	Set post for temporary ¼ Sec Cor
80.00	Intersect N and S. line at post corner to Sections 25, 26, ~~and~~ 35 and 36. from which cor. 2 run West on true Between Sections 26 & 35 Var 12° 30' East
40.00	Set post for ¼ Sec. Cor. deposited ~~Drove~~ Chamed Stake, raised Mound with Pits as per instructions

Township 23 North Range 1 West 6th Mer

Chains	
80.00	Corner to Sections 26.27.34+35 Land Rolling Prairie Sandy Worthless.
	North 1 Between Sections 26 and 27 Var 12° 35' East
40.00	Set post for ¼ Section Corner ~~Drove~~ deposited, charred Stake, raised Mound with Pits as per instructions
80.00	Set post for corner to Sections 22.23 26 and 27. ~~Drove~~ deposited, charred Stake raised Mound with Pits as per instructions Land gently Rolling Prairie. South half high grass Nitrate soil North half Sandy Worthless
	East on Random line 1 Between Sections 23 and 26 Var 12° 30' East
40.00	Set post for temporary ¼ Sec. Cor.
80.04	Intersected N. and S. line at post corner to sections 23 ~~=~~ 24, 25 and 26

Township 23 North Range 1 West 6th Mer

Chains	
	from which cor. I run West on true line 1 Between Sections 23 and 26 Var 12° 30' East
1.00	Set post for ¼ Section corner, deposited ~~Drove~~ charred Stake, raised Mound with Pits as per instructions
80.04	Corner to Sections 22.23.26+27 Land Rolling Prairie Sandy Worthless Soil
	North between Sections 22 and 23 Var. 12° 30' East
40.00	Set post for ¼ Sec. Cor. deposited ~~Drove~~ charred Stake, raised Mound with Pits as per instructions
80.00	Set post for corner to Sections 14.15.22 and 23, ~~Drove~~ deposited, charred Stake raised Mound with Pits as per instructions Land gently Rolling Prairie with a Sandy Worthless soil.

Township 23 North Range 1 West 6th Mer

Chains	
	East on ~~true~~ Random line 1 Between Sec 14 + 23
	Var 12° 30' East
40.00	Set post for temporary ¼ Sec Cor
79.96	Intersected N. and S. at post Corner to sections 13, 14, ~~11~~ 23 and 24. from which Cor. 8 run
	West on true line 1 Between Sec 14 + 23
	Var 12° 30' East
37.98	Set post for ¼ Section Corner, deposited ~~Drove~~ charred Stake raised Mound with Pits as per instructions
79.96	Corner to sections 14, 15, 22 + 23
	Land level Prairie Sandy Soil 3rd rate

	North 1 Between Sections 14 and 15
	Var 12° 35' East
40.00	Set post for ¼ Section Corner, deposited. ~~Drove~~ charred Stake, raised Mound with pits as per instructions
80.00	Set post for corner to sections 10, 11, 14 and 15. ~~Drove~~ deposited charred Stake raised Mound with Pits as per instructions
	Land level prairie - Soil 3rd rate.

Township 23 North Range 1 West 6th Mer

Chains	
	East on Random line 1 Between Sections 11 and 14
	Var 12° 30' East
40.00	Set post for temporary ¼ Sec Cor.
80.24	Intersected N. and S. line at post Corner to sections 11, ~~14~~ 12, 13 and 14. from which Cor. 8 run
	West on true line 1 Between Sections 11 + 14
	Var 12° 30' East
40.12	Set post for ¼ Sec. Cor. deposited ~~Drove~~ charred Stake, raised Mound with Pits as per instructions
80.24	Corner to Sections 10, 11, 14 + 15
	Land Rolling Sandy worthless

	North 1 Between Sections 10 + 11
	Var 12° 35' East
2.00	Enter 1 Bottom bears East + West
40.00	Set post for ¼ Sec. Cor. deposited ~~Drove~~ charred Stake, raised Mound with Pits as per instructions
61.00	Enter Marsh bears E. and W

Township 23 North Range 1 West 6th Mer

Chains	
65.00	Round Pond
66.50	Leave Pond for Marsh
80.00	Set post for corner to Sections 2.3.10 & 11 in Marsh ~~Drove~~ deposited charred stake raised Mound with Pits as per instructions
	Land level bottom. Soil 1st rate. except Marsh.
	East on Random line Between Sections 2 and 11
	Var 12° 50' East
8.65	Leave Marsh bears N W and S E
20.00	Enter Marsh bears N E & S W
30.00	Leave same bears N E and S W
80.65	Intersect N and S line at post corners to Sections 1, 2 & 11 and 12. from which cor. 3 mm West on true line Between Sections 2 and 11
	Var 12° 50' East
40.32½	Set post for ¼ Sec. Cor. deposited ~~Drove~~ charred stake, raised Mound with pits as per instructions
80.65	Corners to Sections 2.3.10 & 11 Land level bottom ~~and all~~ except Marsh 1st rate soil

Township 23 North Range 1 West 6th Mer

Chains	
	North on Random line Between Sections 2 and 3
	Var. 12° 50' East
10.00	Leave Marsh bears E and W
40.00	Set post for temporary ¼ Sec. Cor.
69.50	Elk Horn River 2.35 links wide runs East and Enter timber
79.96	Intersected North Boundary 20 links West of post corner to Sections 2 & 3. from which cor. 3 mm S 9 W on true line Between Sections 2 and 3
	Var. 12° 50' East
39.96	Set post for ¼ Sec Cor. deposited ~~Drove~~ charred stake raised Mound with Pits as per instructions
79.96	Corners to Sections 2.3.10 & 11 Land level bottom Mostly Prairie Timber Cottonwood and Elm
	October 12th 1866
	Chains compared with Standard chain and found ½ inch too long and adjusted thereto

Township 23 North Range 1 West 6th Mer

Chains	
	North 1 Between Sections 33 and 34
	Var. 12° 50' East
40.00	Set post for 1/4 Section Corner, deposited ~~Drove~~ charred Stake, raised Mound with Pits as per instructions
80.00	Set post for corner to Sections 27 28. 33 and 34, ~~Drove~~ deposited charred Stake raised Mound with Pits as per instructions
	Land Rolling Prairie Soil 2d rate
	East on Random line 1 Between sections 27 + 34
	Var 13° East
40.00	Set temporary 1/4 sec. Cor.
79.70	Intersected N. and S. line at post corner to sections 26, 27 + 34 and 35, from which Cor. I run West on true line 1 Between Sections, 27 + 34
	Var 13° East
39.85	Set post for 1/4 Sec Corner, deposited ~~Drove~~ charred Stake, raised Mound with Pits as per instructions

Township 23 North Range 1 West 6th Mer

Chains	
79.70	Corner to Sections 27. 28. 33 + 34
	Land Rolling sandy 3d rate soil
	North 1 Between Sections 27 + 28
	Var. 12° 45' East
40.00	Set post for 1/4 Sec Cor. deposited ~~Drove~~ charred stake, raised Mound with Pits as per instructions
80.00	Set post for corner to sections 21. 22 27 + 28. ~~Drove~~ deposited charred stake raised Mound with Pits as per instructions
	Land gently rolling Prairie soil 2d rate
	East on Random line 1 Between sections 22 and 27
	Var 12° 50' East
17.80	Enter round Marsh
20.00	Leave same
40.00	Set post for temporary 1/4 Sec Cor
79.80	Intersected N. and S. line 22 links South of corner to sections 22, 23, 26 + 27

Township 23 North Range 1 West 6th Mer

from which Cor. 8 mm
S 89° 31' W on true line Between
Sections 22 & 27
Var 12° 50' East

39.90 Set post for 1/4 Sec Cor, deposited
~~Drove~~ charred stake, raised Mound
with Pits as per instructions

79.80 Corner to sections 21, 22, 27 & 28
Land Rolling Prairie Sandy 3d
rate Soil

North Between Sections 21 & 22
Var 12° 40' East

40.00 Set post for 1/4 Sec Cor. deposited
~~Drove~~ charred Stake raised Mound
with Pits as per instructions

80.00 Set post for Corner to Sec 15, 16, 21
and 22 ~~Drove~~, deposited charred Stake raised
Mound with Pits as per instructions
Land Rolling Sandy Worthless

East on Random line Between
Sections 15 and 22
Var 13° East

Township 23 North Range 1 West 6th Mer

chains

40.00 Set post for temporary 1/4 Sec Cor

79.90 Intersected N. and S. line at post
Corner to sections 14, 15, ~~16~~ 22 and 23.
from which Cor. 8 mm
West on true line Bet Sec 15 & 22
Var 13° East

39.95 Set post for 1/4 Sec Cor deposited
~~Drove~~ charred stake raised Mound
with Pits as per instructions

79.95 Corner to sections 15, 16, 21 & 22
Land Rolling Prairie Soil
Sandy and Worthless

North Between Sections 15 & 16
Var 12° 35' East

40.00 Set post for 1/4 Sec. Cor, deposited
~~Drove~~ charred Stake raised
Mound with Pits as per instructions

80.00 Set post for corner to Sections
9, 10, 15 & 16 ~~Drove~~, deposited charred stake
raised Mound with Pits
as per instructions
Land Rolling sandy 3d rate
soil

Township 23 North Range 1 West 6th Mer

Chains	
	East on Random line 1 Between Sections 10 and 15
	Var 13° East
40.00	Set post for temporary 1/4 Sec Cor
80.06	Intersected N and S line at post for corner to sections 10, 11, 14 & 15, from which Cor. I run West on true line 1 Between Sec 10 & 15
	Var 13° East
40.03	Set post for 1/4 Sec Cor. deposited ~~Drove~~ charred stake raised Mound with Pits as per instructions
80.06	Corner to Sections 9.10.15 & 16 Land Rolling Prairie Soil 3d rate.
	North 1 Between Sections 9 and 10
	Var 12° 30' East
40.00	Set post for 1/4 Sec Cor. deposited ~~Drove~~ charred Stake raised Mound with Pits as per instructions
80.00	Set post for corner to Sec 3.4.9 & 10 ~~Drove~~ deposited charred stake raised Mound with Pits as per instructions

Township 23 North Range 1 West

Chains	
	Land Gently Rolling Prairie Soil Sandy and Worthless
	East on Random line 1 Between Sections 3 and 10
	Var 13° East
40.00	Set post for temporary 1/4 Sec. Cor.
67.87	~~Corner~~ Enter 1 Bottom bears N.E & S.W
69.87	Enter Marsh bears N.E and S.W
79.87	Intersected North and South line 34 links South of Corner to Sections 12, 3 ~~and~~ 10 and 11. from which Cor. I run S. 89° 45' W on true line 1 Between Sections 3 and 10
	Var 13° East
39.93½	Set post for 1/4 Sec Cor. deposited ~~Drove~~ charred stake raised Mound with Pits as per instructions
79.87	Corner to Section 3.4.9 and 10 Rolling Prairie Soil 3d rate
	North on Random line 1 Between Sections 3 and 4
	Var 12° 05' East

Township 23 North Range 1 West 6th Mer

Chains	
10.00	Enter Bottom bears S E and N W
40.00	Set temporary ¼ Section Corner
69.00	Enter Thicket of Willows & plum bushes N W and S E
77.95	Elk Horn River 200 links wide runs South East
80.05	Intersected North Boundary at post corner to sections 3 and 4 from which cor. 2 mon South on true line Between Sections 3 and 4
	Var 12° 03' East
40.00	Set post for ¼ Section Corner, deposited Drove charred Stake raised Mound with Pits as per instructions
80.05	Corner to Sections 3. 4. 9 & 10 Land level both upland and bottom sandy 2d rate soil, Underground of Willow & Plum October 13th 1866 Measuring chain compared & found correct

North Between Sections 32 & 33

Var 12° 30' East

Chains	
40.00	Set post for ¼ Sec. Cor. deposited Drove charred Stake raised Mound with Pits as per Instructions
80.00	Set post for Corner to Sections 28. 29. 32 and 33. Drove deposited charred Stake with Pits as per instructions Land gently Rolling Prairie soil 2d rate

East on Random line Between Sections 28 and 33

Var 13° East

Chains	
40.00	Set temporary ¼ Sec Cor
79.50	Intersected N. & S. line at post corner to sections 27, 28, 33 and 34. from which cor 3 mon West on true line Between Sections 28 and 33
	Var 13° East
39.75	Set post for ¼ Sec. Cor. deposited Drove charred stake raised Mound with Pits as per instructions
79.50	Corner to Sections 28. 29 32 & 33 Land Rolling Prairie soil 2d rate

Township 23 North Range 1 West 6th Prin. Mer.

Township 23 North Range 1 West 6th Mer

Chains	
	North 1 Between Sections 28 & 29
	Var 12° 45' East
40.00	Set post for 1/4 Sec. Cor. deposited
	Drove charred stake raised Mound
	with Pits as per instructions
80.00	Set post for corner to Sections 20.
	21. 28 and 29 Drove deposited charred stake
	raised Mound with Pits as per
	instructions.
	Land rolling prairie - Soil 2d rate
	East on Random line 1 Between
	Sections 21 and 28.
	Var 12° 50' East
40.00	Set temporary 1/4 Sec. Cor.
79.48	Intersected N and S line at post
	for corner to sections 21, 22, 27 and 28 from
	which cor. & run
	West on true line 1 Bet Secs. 21 & 28
	Var 12 50 East
39.74	Set post for 1/4 Sec Cor. deposited
	Drove charred stake, raised Mound
	with Pits as per instructions
79.48	Corner to sections 20. 21. 28 & 29
	Land Rolling Prairie Soil 3d rate.

Township 23 North Range 1 West 6th Mer

Chains	
	North 1 Between Sections 20 and 21
	Var 12° 40' East
40.00	Set post for 1/4 Sec. Cor. deposited
	Drove charred stake raised Mound
	with Pits as per instructions
63.00	Bend of stream runs North from S.E. sluggish
63.00	Bear stream runs N E
69.00	Stream 8 links wide runs N. W.
80.00	Set post for corner to sections
	16. 17. 20 & 21. Drove deposited charred stake
	raised Mound with Pits
	as per instructions
	Land level Prairie soil 2d rate
	East on Random line 1 Between
	Sections 16 and 21
	Var 12° 50' East
40.00	Set temporary 1/4 Sec Cor
79.56	Intersected N and S line at post corner
	to sections 15, 16 and 21 and 22. from which Cor. & run
	West on true line Bet Secs. 16 and 21.
	Var 12° 50 East
39.78	Set post for 1/4 Section corner, deposited
	Drove charred stake raised Mound

Township 23 North Range 1 West 6th Mer

Chains	
	With Pits as per instructions
79.56	Corner to Sections 16, 17, 20 and 21
	Land gently Rolling West ½ Sandy
	3d rate East ½ Sandy Worthless
	North 1 Between Sections 16 and 17
	Var. 12° 35' East
40.00	Set post for ¼ Sec. Cor. deposited
	Drove charred Stake raised Mound
	with Pits as per instructions
80.00	Set post for Corner to sections 8. 9
	16 and 17 Drove deposited charred Stake, raised
	Mound with Pits as per instructions
	Land Slightly Rolling Prairie
	Sandy 3d rate soil
	East on Random line 1 Between
	Sections 9 & 16
	Var 12° 30' East
40.00	Set temporary ¼ Sec. Cor
79.60	Intersect N and S line at post
	for corner to sections 9, 10, 15 & 16 from
	which cor. I run West on true line 1 Between

Township 23 North Range 1 West 6th Mer

Chains	
	Sections 9 and 16
	Var 12° 30' East
39.80	Set post for ¼ Sec Cor. deposited
	Drove charred Stake raised Mound
	with Pits as per instructions
79.60	Corner to Sections 8, 9, 10, 15 and 16 & 17
	Land gently Rolling Prairie soil
	3d rate
	North 1 Between Sections 8 and 9
	Var 12° 30' East
40.00	Set post for ¼ Sec. Corner. deposited
	Drove Charred Stake raised
	Mound with Pits as per instructions
80.00	Set post for corner to Sections
	4. 5. 8 and 9 Drove deposited charred Stake
	Raised Mound with Pits as
	per instructions
	Land gently Rolling Prairie
	Soil Sandy 3d rate.
	East on Random line 1 Between
	Sections 4 and 9

Township 23 North Range 1 West

Chains	
	Var 12° 30' East
40.00	Set temporary 1/4 Sec. Cor.
79.67	Intersected N and S line at post corner to sections 3.4 ~~and~~ 9 and 10. from which cor. d run West on true line 1 Between Sections 4 and 9
	Var 12° 30' East
39.83½	Set post for 1/4 Section Corner deposited Drove charred Stake, raised Mound with Pits as per instructions
79.67	Corner to Sections 4. 5. 8 and 9 Land Rolling Prairie soil poor 3d rate
	North on Random line 1 Between Sections 4 and 5.
	Var 12° 15' East
35.00	Enter 1 Bottom bears N E and S W
40.00	Set temporary 1/4 Section Corner
65.70	Elk Horn River 120 links wide runs North East and Enter timber bears N E & S W
73.67	Enter Slough bears E & W

Township 23 North Range 1 West 6th Mer

Chains	
74.67	Leave same bears E. and W.
75.67	Enter Slough bears N. E. and S. W.
76.00	Leave same bears N E and S W
80.00	Intersect North 1 Boundary 16 links West of post corner to sections 4 & 5. from which cor. d run S 7 W on true line 1 Between Sections 4 and 5
	Var 12° 15' East
40.00	Set post for 1/4 Sec Cor. deposited Drove charred Stake raised Mound with Pits as per instructions
80.00	Corner to Sections 4 and 5 8 & 9. The South 1/2 is gently Rolling Prairie 2d rate The North 1/2 Level bottom land Timber Cotton wood and ASH
	North 1 Between Sections 31 and 32
	Var 12° 45' East
40.00	Set post for 1/4 Sec. Cor. deposited Drove charred Stake raised Mound with Pits as per instructions
80.00	Set post for Corner to sections 29. 30. 31 and 32. Drove, deposited charred Stake

Township 23 North Range 1 West 6th Mer

chains	
	raised Mound with Pits as per instructions
	Land rolling - Soil 2d rate.
	East on Random line 1 Between Sections 29 and 32
	Var 12° 30' East
40.00	Set temporary 1/4 Sec. Cor.
79.58	Intersect N. and S. line at post for corner to sections 28, 29 and 32 and 33. from which Cor. I run West on true line 1 Between Sections 29 and 32
	Var 12° 30' East
39.74	Set post for 1/4 Sec Cor. deposited Drove charred Stake raised Mound with Pits as per instructions
79.58	Corner to Sections 29, 30, 31 and 32 Land gently rolling Soil 2d rate
	Oct 14th 1866
	Chain compared with Standard and found correct

Township 22 North Range 1 West 6th Mer.

chains	
	West on Random line 1 Between Sections 30 and 31
	Var 12° 30' East
40.00	Set temporary 1/4 Sec. Cor.
78.90	Intersected West Boundary 27 links North of post corner to Sections 30 & 31 from which cor. I run N 89° 48' E. on true line 1 Between Sections 30 and 31
	Var 12° 30' East
38.90	Set post for 1/4 Sec Cor. deposited Drove charred stake raised Mound with Pits as per instructions
78.90	Corner to sections 29, 30, 31 and 32 Land Rolling Prairie Soil Sandy Worthless.
	North 1 Between Sections 29 & 30
	Var 12° 45' East
40.00	Set post for 1/4 Sec. Cor. deposited Drove charred Stake raised Mound with Pits as per instructions
80.00	Set post for corner to Sections 19, 20, 29 30

Township 23 North Range 1 West 6th Mer

Chains	
	~~Drove~~ deposited charred stake raised Mound with Pits as per instructions Land slightly Rolling Prairie Soil sandy 3d rate
	East on Random line 1 Between Sections 20 and 29
	Var 12° 45'
40.00	Set post for temporary 1/4 Sec Cor
79.50	Intersected N and S line at post corner to sections 20, 21, 28 and 29. from which cor. I run West on true line 1 Between Section 20 and 29
	Var 12° 45' East
39.75	Set post for 1/4 Section Corner ~~Drove~~ deposited charred stake raised Mound with Pits as per instructions.
79.50	Corner to Sections 19. 20. 29 & 30 Land slightly Rolling Prairie soil Sandy 3d rate
	West on Random Bet. Sec. 19 & 30
	Var 13° East

Township 23 North Range 1 West 6th Mer

Chains	
40.00	Set temporary 1/4 Sec. Cor.
78.90	Intersected ~~N and S line~~ W. boundary 5 links North of Corner to Sections 19 and 30 from which Cor. I run N 89° 58' E, on true line 1 Between Sections 19 and 30
	Var 13° East
38.90	Set post for 1/4 Sec. Cor. ~~Drove~~ deposited charred stake raised Mound with Pits as per instructions
78.90	Corner to Sections 19. 20. 29 & 30 Land Rolling Prairie Soil Sandy Northerly
	North 1 Between Sections 19 and 20
	Var 12° 40' East
40.00	Set Post for 1/4 Sec. Cor. ~~Drove~~ deposited charred stake raised Mound with Pits as per instructions.
80.00	Set post for corner to Sections 17. 18. 19 and 20 ~~Drove~~ deposited charred stake raised Mound with Pits as per instructions Land Rolling sandy Prairie soil 3d rate

Township 23 North Range 1 West 6th Mer.

Chains	
	East on Random line 1 Between Sections 17 and 20
	Var 12° 45' East
40.00	Set temporary 1/4 Sec. Cor.
75.00	Stream 8 links wide runs N. W.
79.46	Intersected N. and S. at post corner to Section No. 17 & 20 and 21, from which cor. I run West on true line 1 Between Sections 17 & 20
	Var 12° 45' East
39.73	Set post for 1/4 Sec. Cor. deposited Prove Charred Stake raised Mound with Pits as per instructions
79.46	Corner to Sections 17, 18, 19 & 20 Land Rolling Prairie Sandy 2d rate

	West on Random line 1 Between Sections 18 and 19
	Var 13° East
40.00	Set temporary 1/4 post
79.12	Intersected West 1 Boundary 12 links North of Corner to Sec. 18 & 19 from which Cor. I run N 89° 55' E on true line 1 Bet Sec. 18 & 19

Township 23 North Range 1 West of 6th Mer

Chains	
	Var 13° East
39.12	Set post for 1/4 Sec. cor. deposited Prove, charred Stake raised Mound with Pits as per instructions
79.12	Corner to Sections 17, 18, 19 & 20 Land Rolling Sandy Worthless

	North 1 Between Sections 17 & 18.
	Var 12° 35' East
40.00	Set post for 1/4 Sec. Cor. deposited Prove charred Stake raised Mound with Pits as per instructions
80.00	Set post for corner to Sections 7, 8, 17 and 18 Prove, deposited charred stake raised Mound with Pits as per instructions Land gently Rolling Prairie soil Sandy Worthless

	East on Random line 1 Between Sections 8 and 17
	Var 12° 45' East
33.40	1 Bed of stream bears N. W. dry
40.00	Set temporary 1/4 Sec. Cor.
79.40	Intersect N. and S. line at post

Township 23 North Range 1 West 6th Mer

chains	
	corner to Sections 9, 16 8 and 17 from which Cor. I run West on true line 1 Between Sections 8 and 17
	Var 12° 45' East
39.70	Set post for 1/4 Sec. Cor. deposited Drove charred Stake raised Mound with Pits as per instructions
79.40	Corner to Sections 7. 8. 17 + 18 Land gently Rolling Prairie soil 2d rate
	West on Random from 1 Between Sections 7 + 18
	Var 13° East
40.00	Set temporary 1/4 Sec. Cor.
79.26	Intersected West 1 Boundary 25 links North of Corner to Sections 7 + 18 from which Cor. I run N 89° 49' E on true line 1 Between Sections 7 + 18
	Var 13° East
39.26	Set post for 1/4 Sec Cor. deposited Drove charred State raised Mound with Pits as per instructions
79.26	Corner to Sections 7, 8 + 18

Township 23 North Range 1 West 6th Mer

chains	
	Land gently Rolling soil 3d rate
	North 1 Between Sections 7 + 8
	Var 12° 30' East
40.00	Set post for 1/4 Sec. Cor. deposited Drove charred stake raised Mound with Pits as per instructions
80.00	Set post for corner to Sections 5. 6. 7 + 8 Drove deposited charred stake raised Mound with Pits as per instructions Land gently Rolling Prairie soil 2d rate.
	East on Random line 1 Between Sections 5 and 8
	Var. 12° 45' East
40.00	Set post for temporary 1/4 Sec. Cor.
26.00	Stream 40 links wide runs North
79.38	Intersected N and S line at post Corner to Sections 4. 5 ~~and~~ 8 and 9. from which Cor. I run West on true line Between Sections 5 and 8.
	Var 12° 45' East

Township 23 North Range 1 West 6th Mer.

Chains	
39.69	Set post for 1/4 Sec. Cor. ~~Drove~~ deposited chased Stake raised Mound with Pits as per instructions
79.38	Corner to Sections 5. 6. 7 + 8 Land gently rolling Prairie Soil 2d rate
	West on Random line Between Sections 6 and 7
	Var 13° East
20.00	Set post for temporary 1/4 Sec. Cor.
79.47	Intersected West Boundary 56 links North of post corner to Sections 6 and 7 from which cor. I run N 89° 36' E on true line Between Sections 6 and 7
	Var 13° East
39.47	Set post for 1/4 Section Corner, deposited ~~Drove~~ chased Stake raised Mound with Pits as per instructions
79.47	Corner to Sections 5. 6. 7 + 8 Land gently Rolling Prairie soil Sandy 3d rate

Township 23 North Range 1 West 6th Mer

Chains	
	North on Random line Between Sections 5 and 6
	Var 12° 40' East
20.00	Set temporary 1/4 Sec. Cor.
54.00	Enter Bottom bears East + West
79.35	Intersect North Boundary 37 links East of post corner to Sections 5 + 6 from which cor. I run S 16° E on true line between Sections 5 and 6
	Var 12° 40' East
39.35	Set post for 1/4 Sec. Cor. deposited ~~Drove~~ chased Stake raised Mound with Pits as per instructions
79.35	Corner to Sections 5. 6. 7 + 8. Land level Prairie The soil in the North half 1st rate The South half Sandy 3d rate.
	October 13th 1866
	Chains compared with Standard and found correct.

Township 23 North Range 1 West 6th Mer

Date

General Description.

The surface of this Township is nearly level. It is watered on the North by the Elk Horn which has quite large groves of timber, both cottonwood and Elm extending nearly its entire length through the township. The bottom land on the river is of considerable extent, is level and 1st rate soil, the remaining, and by far the largest part of this township is sandy and not of much value for agricultural purposes.

List of Names.

A list of the names of the individuals employed to assist in running, measuring or marking the lines and corners, described in the foregoing field notes of Township No. 23 North of the Base Line of Range 1 West of the Sixth Principal Meridian, showing the respective capacities in which they acted:

Isaac A. Brust, Chainman.
William J. Allason, Chainman.
Z. B. Wilder, Axman.
John Fletcher, Flagman.

I, Chauncey Wiltse Deputy Surveyor do solemly swear that, in pursuance a joint contract wherein Oscar F. Davis and Chauncey Wiltse are joint contractors with H. S. Sleeper United States Surveyor General for the District of Kansas and Nebraska, bearing date the 25th day of July 1866. I have well, faithfully, and truly, in my own proper person, and in strict conformity with the instructions furnished by the Surveyor General, the Surveying Manual, and the laws of the United States, surveyed all those parts or portions of Township No 23 North of Range No 1 West of the 6th Principal Meridian Nebraska as are represented in the foregoing field notes as having been surveyed

under my direction; and I do further solemnly swear that all the corners of said surveys have been established and perpetuated in strict accordance with the Surveying Manual and printed ~~printed~~ instructions, and that the foregoing are the true and original field notes of such Survey.

Chauncey Wiltse
Deputy Surveyor

Subscribed by said Chauncey Wiltse, Deputy Surveyor, and sworn to before me a Notary Public in and for Douglas County Nebraska this 3d day of January 1867

J. R. Meredith
Notary Public

We hereby certify that we assisted Chauncey Wiltse, Deputy Surveyor, in Surveying and Subdividing Township number twenty-three North of the 1 Base line, of Range number one West of the 6th Principal Meridian and that said Township has been in all respects, to the best of our knowledge and belief, well and faithfully surveyed, and the monuments planted according to the instructions furnished by the Surveyor General.

Isaac A. Brust } Chainmen
William J. Allason }
3. B. Wilder } axeman ~~& mound builder~~
John Fletcher } Flagman

Subscribed and Sworn to by the above named persons, before me a Notary Public in and for Douglas County Nebraska this 24 day of Oct. 1866.

J. R. Meredith
Notary Public

C

Exd. by H. C. F. x
Copd. H. J. B. G. L. made
Plotted
Wm B Covel

Field Notes.

of the

Survey of the Subdivisional lines of Township No. 24 North of the Base Line of Range No. 1 West of the Sixth Principal Meridian, in the Territory of Nebraska, surveyed by Chauncey Wiltse, under Joint contract No. 323, bearing date the 25th day of July A.D. 1866, wherein Oscar F. Davis and Chauncey Wiltse are joint contractors.

Survey.

Commenced October 16, 1866.

Completed October 20, 1866.

Names and duties of Assistants.

Isaac A. Best, Chainman.
William J. Allison, Chainman.
Z. B. Wilder, Axman.
John Fletcher, Flagman.

Township 24 North Range 1 West
Index Diagram



Field Notes.

of the Subdivision lines
in
Township 24 North
Range 1 West
of the 6th Principal Meridian

To determine the proper adjustment of my compass for subdividing this Township, I commence at the corner to Townships 23 and 24 North on the 6th Principal Meridian and run North on a blank line along the East Boundary of Section 36.

Var. 12° 45' East

3995 To a point 6 links East of 1/4 Sec. Cor.
7988 To a point 11 links East of corner to Sections 25 and 36.

To retrace this line I run ~~a line~~ parallel thereto, my compass must be adjusted to a variation of 12° 50' East.

Township 24 North Range 1 West

Chains	
	Subdivision commenced Oct. 16th 1866. From the corner to sections 1. 2. 35 & 36 on South Boundary of the Township Drawn North Between sections 35 & 36.
	Var 12° 30' East
36.00	Road bears N W and S E
40.00	Set post for 1/4 Sec. Cor deposited Drove charred stake raised Mound with Pits as per instructions.
79.60	to edge of stream and set post for Witness corner to sections 25. 26. 35 & 36 40 links South of true corner which comes in Elk Horn River, deposited charred stake raised Mound with pits as per instructions
80.00	Cor. to secs. 25, 26, 35 & 36, in River, Land level bottom - Soil 1st rate.
	East on Random line Between Sections 25 and 36
	Var 12° 30
.50	Leave the Elk Horn River runs South East
40.00	Set temporary 1/4 Sec. Cor.

Township 24 North Range 1 West 6th Mer.

Chains	
61.00	Enter Marsh Bears North & South
64.00	Leave same bears N & S.
79.90	Intersect East Boundary 50 links South of first corner to Sections 25 and ~~26~~ 36. from which cor. Drawn S 89° 39' W on true line Between Sections 25 and 36.
	Var 12° 30' East
39.95	Set post for 1/4 Sec. Cor. deposited Drove charred stake raised Mound with Pits as per instructions
79.90	Corner to Sections 25. 26. 35 & 36 Land level bottom soil 1st rate
	North Between Sections 25 and 26
	Var 12° 30' East
.15	Leave Elk Horn River runs S E
6.00	Road bears South East
8.50	Enter August Langs improvements, bears N W and S E
15.00	Leave same bears N W and S E
40.00	Set post for 1/4 Sec. Cor. deposited Drove charred stake raised Mound with Pits as per instructions

Township 24 North Range 1 West 6th Mer

Chains	
80.00	Set post for corner to Sections 23.24.25 and 26. ~~Drove~~ deposited charred Stake raised Mound with Pits as per instructions
	Land level 1 Bottom Soil 1st rate
	East on Random line 1 Between Sections 24 and 25
	Var 13°05' East
40.00	Set temporary 1/4 Sec. Cor. ~~leave Bottom~~
41.00	Leave bottom ~~[illegible]~~ bears N and S
79.95	Intersect East 1 Boundary at post corner to Sections 24 & 25 from which cor. I run West on true line 1 Between Sections 24 and 25
	Var 13°05 East
39.97½	Set post for 1/4 Sec. Cor. deposited Drove charred Stake raised Mound with Pits as per instructions
79.95	Corner to Sections 23.24.25 & 26
	The West ½ is good level 1 Bottom land
	The East ½ is Sandy and nearly worthless

Township 24 North Range 1 West.

Chains	
	North 1 Between Sections 23 and 24
	Var 12°40' East
40.00	Set post for 1/4 Sec. Cor. deposited Drove charred Stake raised Mound with Pits as per instructions
50.00	Leave bottom bears E. and W.
80.00	Set post for corner to Sections 13.14 23 and 24 Drove deposited charred Stake raised Mound with Pits as per instructions
	The South ½ is all 1st rate bottom North part is Rolling and sandy nearly worthless
	East on Random line 1 Between Sections 13 and 24
	Var 13°05' East
40.00	Set temporary 1/4 Sec. Cor.
80.07	Intersected East 1 Boundary 35 links North of corner to Sections 13 and 24 from which cor. I run N 89°45' W on true line 1 Between Sections 13 and 24
	Var 13°05' East

Township 24 North Range 1 West

Chains	
40.03½	Set post for ¼ Sec. Cor. deposited Drove charred Stake raised Mound with Pits as per instructions
80.07	Corner to Sections 13.14.23 & 24 Land Rolling Prairie Soil 3d rate
	North 1 Between Sections 13 & 14 Var 12° 40' East
40.00	Set post for ¼ Sec. Cor. deposited Drove charred Stake raised Mound with Pits as per instructions
80.00	Set post for corner to Sections 11.12.13 and 14. Drove deposited charred Stake raised Mound with Pits as per instructions Land Rolling sandy 3d rate
	East on Random line 1 Between Sections 12 and 13 Var 12° 40' East
40.00	Set post for temporary ¼ Sec Cor
80.20	Intersected East 1 Boundary

Township 24 North Range 1 West 6th Mer

Chains	
	40 links North of Corner to Sections 12 and 13 from which cor. I run N 89° 43' W. on true line between Sections 12 and 13 Var 12° 40' East
40.10	Set post for ¼ Section Corner Drove deposited charred Stake raised Mound with Pits as per instructions
80.20	Corner to Sections 11.12.13 and 14 Land Rolling Prairie. The West ½ is 3d rate soil. East ½ is Sandy and nearly Worthless
	North 1 Between Sections 11 and 12 Var 12° 35' East
20.00	Enter bottom bears E and W.
40.00	Set post for ¼ Sec. Cor deposited Drove charred Stake and raised Mound with Pits as per instructions
54.30	Bed of dry stream bears S.W. ~~dry~~
80.00	Set post for corner to Sections 1.2.11 & 12 Drove deposited charred stake raised Mound with Pits as per instructions

Township 24 North Range 1 West 6th Mer

Chains	
	Land mostly all bottom soil 1st rate
	East on Random line 1 Between Sections 1 and 12 Var 12° 40' East
25.00	1 Bed of dry Stream bears S.W. ~~Leg~~
35.00	Leave 1 Bottom bears N.E & S.W
40.00	Set temporary 1/4 Sec. Cor.
79.90	Intersect East 1 Boundary 15 links North of Corner to Sections 1 & 12 from which Cor. bears N 89°54' W on true line 1 Between Sections 1 and 12 Var 12° 40' East
39.95	Set post for 1/4 Sec Cor. deposited ~~Prove~~ charred Stake raised Mound with Pits as per instructions
79.90	Corner to Sections 12, 11 & 12 Land mostly level West 1/2 bottom ~~1st~~ rate ~~West~~ E. 1/2 Sandy 3d rate
	North on true line 1 Bet. Sec. 1 & 2 Var 12° 40' East

Township 24 North Range 1 West 6th Mer

Chains	
40.00	Set post for 1/4 Sec. Cor. deposited ~~Prove~~ charred Stake raised Mound with Pits as per instructions.
50.00	Leave 1 Bottom bears N.E & S.W
80.15	Intersected 6th Standard Parallel 65 links West of post corner to Sections 35 and 36 T 25 N R 1 W and set post deposited charred stake raised mound with pits as per instructions for closing corner to Sections 1 and 2 T 24 R 1 W. South 1/2 level bottom 1st rate soil North 1/2 slightly rolling Sandy 3d rate soil ~~August~~ 16th 1866 Chain compared and found correct
	North 1 Between Sections 34 & 35 Var 12° 40' East
11.00	Leave timber bears East & West
40.00	Set post for 1/4 Section Corner deposited ~~Prove~~ charred stake raised Mound with Pits as per instructions
80.00	Set post for corner to Sections 26, 27, 34 and 35 ~~Prove~~ deposited charred stake raised Mound with Pits as per instructions Land level bottom soil 1st rate. Timber Cottonwood

Township 24 North Range 1 West 6th Mer

Chains	
	East on Random line 1 Between Sections 26 and 35
	Var 12° 30' East
20.00	Road bears S.E.
40.00	Set temporary 1/4 Sec. Cor.
46.00	Enter plowed field bears N. and S.
66.00	Leave same bears N and S
79.40	Intersect N. and S. line 78 links South of Corner to sections 25, 26 ~~and~~ 35 and 36 in River from which cor. I run S89° 27' W on true line 1 Between Sections 26 and 35
	Var 12° 30' East
39.70	Set post for 1/4 Sec Cor. deposited Drove charred stake raised Mound with Pits as per instructions
79.40	Corner to sections 26. 27. 34 & 35 Land level bottom Soil 1st rate Soil

North 1 Between Sections 26 and 27

Var 12° 40' East

40.00	Set post for 1/4 Section Corner. deposited Drove charred Stake raised Mound

Township 24 North Range 1 West 6th Mer

Chains	
	with Pits as per instructions
46.00	Road bears N.W.
80.00	Set post for corner to Sections 22. 23. 26 and 27. deposited Drove charred stake raised Mound with Pits as per instructions Land level bottom Soil 1st rate.

East on Random line 1 Between Sections 23 and 26

Var 13° East

6.70	North 1 Branch of the Elk Horn River 130 links wide runs S.E. 1 Banks 20 feet high water two to three feet deep raped currant clay bed.
40.00	Set temporary 1/4 Section Corner
79.37	Intersected N. and S. line 20 links South of corner to sections 23, 24, 25 & 26 from which cor. I run S89° 51' W on true line 1 Between Sections 23 and 26
	Var 13° East

Township 24 North Range 1 West 6th Mer

chains	
39.65	Set post for 1/4 Sec Cor. deposited ~~Drove~~ charred Stake raised Mound with Pits as per instructions
79.37	Corner to Sections 22. 23. 26 & 27 Land level bottom soil 1st rate
	North 1 Between Sections 22 and 23 Var 12° 30' East
8.30	North Branch of the Elk Horn River 100 links wide runs S.E.
40.00	Set post for 1/4 Sec. Cor. deposited ~~Drove~~ charred Stake raised Mound with Pits as per instructions
80.00	Set post for corner to Sections 14 15. 22 and 23. deposited ~~Drove~~ charred Stake raised Mound with Pits as per instructions Land level bottom. soil 1st rate
	East on Random line 1 Between Sections 14 and 23 Var 13° 10' East
40.00	Set temporary 1/4 Sec. Cor

Township 24 North Range 1 West 6th Mer

chains	
41.00	Leave bottom bears N.E.
79.32	Intersected N and S line at post corner to Sections 13, 14 & 23 & 24 from which cor. down West on true line Between Sections 14 and 23 Var 13° 10' East
39.66	Set post for 1/4 Sec Cor. deposited ~~Drove~~ charred Stake raised Mound with Pits as per instructions
79.32	corner to Sections 14. 15. 22 & 23 The land in the E½ Rolling Prairie sandy 3d rate West ½ level bottom 1st rate soil
	North 1 Between Sections 14 and 15 Var 12° 40' East
23.50	North branch Elk Horn River 50 links wide runs S.W.
35.00	Enter Plum and Willow Thicket, bears N.W. & S.E.
40.00	Set post for 1/4 Sec. Cor. deposited ~~Drove~~ charred Stake raised Mound with Pits as per instructions
	A Willow 3 in diameter bears N 75 links dist.
	A Box Elder 7 inches in diameter bears N 29° E 48 links dist.

Township 24 North Range 1 West 6th Mer

Chains	
43.50	North Branch Elk Horn River 50 links wide runs S.E. Leave scattering timber on left bank of stream
80.00	Set post for corner to Sections 10.11.14 & 15 Drove deposited charred Stake raised Mound with Pits as per instructions. Land level, Soil 1st rate. Undergrowth, Willow and Plum
	East on Random line Between Sections 11 and 14
	Var 13° 10' East
~~23.50~~	~~Enter Bottom bears S.W.~~
21.00	Stream 3 links wide runs S.W.
23.50	Leave Bottom bears S.W.
40.00	Set temporary 4 Sec. Cor.
79.50	Intersected N. and S. line 59 links South of corner to Sections 11 and 12, 13 14. from which Cor. I run S 89° 35' W on true line Between Sections 11 and 14
	Var 13° 10' East
39.75	Set post for 1/4 Sec. Cor. deposited Drove charred Stake raised Mound with Pits as per instructions
79.50	Corner to Sections 10.11.14 & 15. The East 1/2 Rolling 2d rate soil W. 1/2 1st rate soil

Township 24 North Range 1 West 6th Prin Mer.

Chains	
	North Between Sections 10 and 11
	Var 12° 40' East
40.00	Set post for 1/4 Sec corner, deposited Drove charred Stake raised Mound with Pits as per instruction
46.00	Leave Bottom bears East and West
80.00	Set post for corner to Sections 2.3 10 and 11. Drove deposited charred Stake raised Mound with Pits as per instructions N. 1/2 rolling, 2d rate. S. 1/2 level bottom, 1st rate.
	East on Random line Between 2 and 11
	Var 13° 15' East
40.00	Set post for temporary 1/4 Sec. Cor.
44.60	Enter Bottom bears N.E. and S.W.
79.60	Intersected N. and S. line 15 links South of corner to Sections 1.2 ~~and~~ 11 & 12 from which Cor. I run S 89° 54' W on true line Bet. Sec. 2 & 11 } Var 13° 15' East
39.80	Set post for 1/4 Sec. Cor. deposited Drove charred Stake raised Mound with Pits as per instructions
79.60	Corner to Sections 2 and 3, 10 11 Land level Soil 1st rate W. 1/2 gently Rolling soil 2d rate

Township 24 North Range 1 West 6th Mer

chains	
	North on true line Between Sections 2 and 3
	Var 12° 40' East
40.00	Set post for 1/4 Sec. Cor. deposited Drove charred stake raised Mound with Pits as per instructions
80.55	Intersected the Sixth Standard Parallel 65 links west of Corner to Sections 34 & 35 Township 25 North Range 1 West
	Set post for closing corner to Sections 2 and 3. Drove deposited charred stake raised Mound with Pits as per instructions
	Land rolling Soil 2nd rate. October 17th 1866
	Chain compared with Standard & found correct
	North Between Sections 33 & 34
	Var 12° 40' East
40.00	Set post for 1/4 Sec Corner, deposited* Drove charred stake raised Mound with Pits as per instructions
80.00	Set post for corner to Sections 27. 28. 33 & 34. Drove deposited charred stake

Township 24 North Range 1 West 6th Prin Mer.

chains	
	raised Mound with Pits as per instructions Land level bottom. Soil 1st rate.
	East on Random line Between Sections 27 & 34
	Var 12° 30' East
40.00	Set post for temporary 1/4 Sec. Cor.
79.80	Intersected N. and S. 18 links South of corner to Sections 26, 27 & 34 & 35. From which cor. I run S 89° 52' W on true line Between Sections 27 & 34
	Var 12° 30' East
39.90	Set post for 1/4 Sec. Cor. deposited Drove charred stake raised Mound with Pits as per instructions
79.80	Corner to Sections 27. 28. 33 & 34 Land level Bottom soil 1st rate
	North Between Sections 27 & 28
	Var 12° 40' East
40.00	Set post for 1/4 Sec. Cor. deposited Drove charred stake raised Mound with Pits as per instructions
80.00	Set post for corner to Sections 21. 22

Township 24 North Range 1 West 6th Mer

chains	
	27 & 28 ~~Drove~~ deposited charred stake raised Mound with Pits as per instructions Land level bottom soil 1st rate
	East on Random line Between Sections 22 and 27 Var 12° 55' East
40.00	Set temporary 1/4 Sec. Cor.
79.00	Road bears South East
80.25	Intersected N. and S. line 10 links South of corner to Sections 22, 23, 26 and 27 from which Cor. I run S89°56' W on true line Between Sections 22 and 27 Var 12° 55' East
40.12½	Set post for 1/4 Sec. Cor. deposited Drove, charred stake raised Mound with Pits as per instructions
80.25	Corner to Sections 21.22.27 & 28 Land level bottom soil 1st rate
	North Between Sections 21 & 22 Var 12° 40' East
6.00	Leave bottom bears East and West

Township 24 North Range 1 West 6th Mer

chains	
26.40	Road bears S.W. and N.E.
40.00	Set post for 1/4 Sec. Cor. deposited Drove Charred Stake raised Mound with Pits as per instructions
80.00	Set post for corner to Sections 15.16.21 & 22. ~~Drove~~ deposited charred stake raised Mound with Pits as per instructions. Land Rolling 2d rate soil
	East on Random line Between Sections 15 and 22 Var 12° 30' East
10.00	Enter bottom bears N. & S.
20.00	Road bears N. and S.
40.00	Set temporary 1/4 Sec Cor. Cor.
50.00	North Branch of the Elk Horn River 50 links wide runs South
80.38	Intersected North and South line 20 links South of corner to Sections 14, 15 ~~and~~ 22 and 23 from which Cor. I run S89°51' West on true line Between Sections 15 and 22

Township 24 North Range 1 West 6th Mer

Chains	
	Var 12° 30' East
40.19	Set post for ¼ Sec. Cor. deposited Drove charred stake raised Mound with Pits as per instructions
80.38	Corner to sections 15. 16. 21 & 22 Land mostly level bottom soil 1st rate
	North 1 Between Sections 15 and 16
	Var 12° 35' East
38.00	Enter 1 Bottom bears N.W. & S.E.
40.00	Set post for ¼ Sec. Cor. deposited Drove charred stake raised Mound with Pits as per instructions
80.00	Set post for corner to sections 9. 10. 15 and 16 Drove, deposited charred stake raised Mound with Pits as per instructions. Land Mostly bottom soil 1st rate
	East on Random line 1 Between Sections 10 and 15
	Var 12° 30' East
12.00	Road bears N. and S.

Township 24 North Range 1 West 6th Prin Mer

25.28	Enter North 1 Branch of Elk Horn River runs East on line from N comes
37.00	Leave same runs S.E.
40.00	Set post for temporary ¼ Sec. Cor.
80.28	Intersected N and S line at post corner to sections 10 & 15 (11, 14) from which cor. down West on true line 1 Between Sections 10 & 15
	Var 12° 30' East
40.14	Set post for ¼ Sec Cor. deposited Drove charred stake raised Mound with Pits as per instruction
80.28	Corner to sections 9. 10. 15 and 16 Land level bottom soil 1st rate
	North 1 Between Sections 9 and 10
	Var 12° 35' East
18.80	Enter Plowed land of Martin Raasch bears East and West
27.30	Leave same bears same
31.50	Road bears S.E. and N.W.
40.00	Set post for ¼ Section corner deposited Drove charred stake raised Mound

Township 24 North Range 1 West 6th Mer.

Chains	
	with Pits as per instructions
71.00	Enter Plowed land of Fredrick Wase bears East and West
78.30	Leave same bears same
80.00	Set post for corner to sections 3 4 9 & 10 Drove charred stake raised Mound with Pits as per instructions Land level bottom soil 1st rate.

East on Random line Between Sections 3 and 10

Var 12° 30' East

20.50	~~Enter~~ North Branch of Elk Horn River runs South ~~West~~ East 50 lks wide
~~25.00~~	~~Leave River runs South West~~
40.00	Set temporary 1/4 Sec. Cor.
44.50	Enter Plowed land of William Winters bears North and South
54.30	Leave same bears same
80.25	Intersected North and South line 6 links North of corner to sections 2 3 & 10 & 11 from which cor. bears N 89° 57' W on true line Between Sections

Township 24 North Range 1 West 6th Mer.

Chains	
	3 and 10.

Var 12° 30' East

40.12½	Set post for 1/4 Sec. Cor. deposited Drove charred stake raised Mound with Pits as per instructions
80.25	Corner to sections 3 4 9 & 10 Land level bottom soil 1st rate

North on true line Between Sections 3 and 4

Var 12° 30' East

30.00	Enter Plowed land bears East and West
38.00	Leave same bears same
40.00	Set post for 1/4 Sec. Cor. deposited Drove charred stake raised Mound with Pits as per instructions.
45.80	North Branch of the Elk Horn River 50 links wide runs East
80.50	Intersected 6th Standard Parallel 45 links West of corner to sections 33 & 34 Township 25 North Range 1 West and set post for closing corner to sections 3 and 4 Township 24 North Range 1 West

Township 24 North Range 1 West 6th Mer

Chains

Drove, deposited charred stake raised Mound with Pits as per instructions
Land level bottom soil 1st rate
October 18th 1866

North Between Sections 32 & 33
Var 12° 40' East

8.00 Leave timber bears E & W.
35.00 Enter Marsh bears N.E. and S.W.
39.50 Leave Marsh bears N.E. and S.W.
40.00 Set post for 1/4 Sec. Cor
A Willow 8 inches in dia bears S 18½° E 50 links dist.
deposited charred stake raised ~~and Made~~ Mound with Pits as per instructions
80.00 Set post for corner to Sections 28. 29. 32 & 33 deposited
Drove charred stake raised Mound with Pits as per instructions
Land level bottom soil 1st rate.
Timber Cottonwood, Willow & Elm

East on Random line between Sections 28 and 33
Var 13° East
40.00 Set temporary 1/4 Sec. Corner

Township 24 North Range 1 West 6th Mer

Chains

80.00 Intersect N. and S. line at post corner to sections 27, 28 ~~&~~ 33 and 34 from which cor. 8 mns West on true line Between Sections 28 and 33 Var. 13° E.
40.00 Set post for 1/4 Sec. Cor deposited
Drove charred stake raised Mound with Pits as per instructions
80.00 Corner to sections 28. 29. 32 & 33
Land level bottom soil 1st rate.

North Between Sections 28 and 29
Var 12° 40' East
40.00 Set post for 1/4 Section Corner, deposited
Drove charred stake, raised Mound with Pits as per instructions
80.00 Set post for corner to Sections 20. 21. 28 and 29. deposited
Drove charred stake and raised Mound with Pits as per instructions
Land level bottom soil 1st rate.

Township 24 North Range 1 West 6th Mer

Chains	
	East on Random line 1 Between Sections 21 & 28
	Var 13° East
20.00	Leave bottom bears S 80 E & N 80 W,
40.00	Set temporary 1/4 Sec, Cor,
55.00	Enter bottom bears N E and S W,
79.84	Intersected N and S line at post corner to sections 21, 22, 27 and 28, from which cor. I run West on true between Sections 21 & 28
	Var 13° East
39.92	Set post for 1/4 Sec cor. deposited Drove charred Stake raised Mound with Pits as per instructions
79.84	Corner to sections 20. 21. 28 & 29 Land level bottom soil 1st rate
	North 1 Between Sections 20 and 21
	Var 12° 40' East
4.20	Road bears S.W. and N.E.
6.00	Leave bottom bears N.E. and S.W.
40.00	Set post for 1/4 Sec. Cor. deposited Drove charred Stake raised Mound with Pits as per instructions

Township 24 North Range 1 West 6th Mer

Chains	
80.00	Set post for corner to Sections 16. 17 20 & 21 Drove deposited charred stake raised mound with Pits as per instructions Land Rolling Prairie soil 2d rate
	East 1 Between Sections 16 and 21
	Var 13° 05' East
40.00	Set post for temporary 1/4 Sec, Cor,
79.87	Intersected N and S line 10 links North of Corner to Sections 15, 16 & 21 & 22 from which cor. I run N 89° 56' W on true line 1 Between Sections 16 and 21
	Var 13° 05' East
39.93½	Set post for 1/4 Sec, Cor, deposited Drove charred stake and raised Mound with Pits as per instructions
79.87	Corner to Sections 16. 17. 20 & 21 Land Rolling Prairie Soil 2d rate
	North 1 Between Sections 16 & 17
	Var 12° 40' East
40.00	Set post for 1/4 Sec, Cor deposited

Township 24 North Range 1 West 6th Mer

Chains	
	Drove charred Stake raised Mound with Pits as per instructions.
80.00	Set post for corner to sections 8, 9, 16 and 17. deposited.
	Drove charred Stake, raised Mound with Pits as per instructions
	Land Rolling Prairie soil 2d rate.
	East on Random line 1 Between Sections 9 + 16
	Var 13° 10' East
40.00	Set temporary 1/4 Sec. Cor.
68.00	Enter 1 Bottom bears N. and S.
79.57	Intersected North and South line 40 links North of Corner to sections 9, 10, 15 and 16. from which cor. I run
	N 89° 45' W on true line 1 Between Sections 9 + 16
	Var 13° 10' East
39.78½	Set post for 1/4 Sec. Cor. deposited
	Drove charred stake raised Mound with Pits as per instructions
79.57	Corner to sections 8, 9, 16 + 17

Township 24 North Range 1 West 6th Mer

Chains	
	Land Rolling Prairie soil 2d rate
	North 1 Between Sections 8 and 9
	Var 12° 40' East
40.00	Set post for 1/4 Sec Cor. deposited
	Drove charred stake raise Mound with Pits as per instructions
80.00	Set post for corner to sections 4, 5, 8 and 9 ~~Drove~~ deposited, charred stake raised Mound with Pits as per instructions
	Land Broken soil 2d rate
	East on Random line 1 Between Sections 4 and 9
	Var 13° East
37.00	Enter 1 Bottom bears ~~East~~ N. and S.
40.00	Set temporary 1/4 Sec Cor
59.76	Road bears N. and S.
79.76	Intersected N. and S. line at post corner to sections 3, 4, ~~and~~ 9 and 10 from which I run West on true 1 Between Sections 4 + 9
	Var 13° East

Township 24 North Range 1 West

chains

39.88 Set post for 1/4 Sec. Cor. deposited Drove charred Stake raised mound with Pits as per instructions

79.76 Corner to Sections 4.5.8 and 9 Land level bottom Soil 1st rate

North on true line Between Sections 4 and 5
Var 12° 40' East

40.00 Set post for 1/4 Section corner Drove, deposited charred Stake raised Mound with Pits as per instructions

78.00 Enter Bottom bears NE and SW

80.15 Intersect 6th Standard Parallel 80 links West of post corner to Sections 32 & 33 T. 25 N R. 1 W and set post for closing corner to Sections 4 & 5 Township 24 N R 1 West 6th Mer. deposited Drove charred stake raised mound with Pits as per instructions Land Rolling Prairie Soil 3d rate October 19th 1866 Chain compared & found correct

Township 24 North Range 1 West 6th Mer.

chains

North Between Sections 31 and 32
Var 12° 40' East

4.38 South Branch Elk Horn River 180 links wide runs East

40.00 Set post for 1/4 Sec Cor. deposited Drove charred Stak raised Mound with Pits as per instructions

80.00 Set post for corner to Sections 29. 30. 31 and 32 Drove, deposited charred Stake Stake raised Mound with Pits as per instructions Land level Bottom Soil 1st rate

East on Random line Between Sections 29 and 32.
Var 13° East

40.00 Set temporary 1/4 Sec. Cor.

80.00 Intersected North and South line at post corner to Sections 28, 29, 32 and 33 from which cor. bears West on true line Between Sections 29 and 32
Var 13° East

40.00 Set post for 1/4 Sec. Cor. Drove, deposited charred Stake raised Mound with Pits as per instructions

Township 24 North Range 1 West 6th Mer

Chains	
80.00	Corner to sections 29, 30, 31 & 32 Land level bottom soil 1st rate
	West on Random line 1 Between Sections 30 & 31. Var 13° East
40.00	Set temporary 1/4 Sec. Cor.
78.20	Intersected West 1 Boundary 12 links North of Corner to sections 30 & 31 from which Cor. bears N 89° 35' E on true line 1 Between Sections 30 & 31 Var 13° East
38.20	Set post for 1/4 Sec. Cor. deposited Drove charred stake raised Mound with Pits as per instructions
78.20	Corner to sections 30 & 31, 29 & 32 Land level bottom soil 1st rate
	North 1 Between Sections 29 & 30 Var 12° 40' East
40.00	Set post for 1/4 Sec. Cor. deposited Drove charred stake raised Mound

Township 24 North Range 1 West 6th Mer

Chains	
	with Pits as per instructions
80.00	Set post for corner to sections 19, 20, 29 & 30. Drove charred stake raised Mound with Pits as per instructions Land level soil 1st rate bottom
	East on Random line 1 Between Sections 20 & 29 Var 12° 55' East
40.00	Set temporary 1/4 Sec. Cor.
80.12	Intersected North & South line at post corner to sections 20, 21, 28 & 29 from which Cor. bears West on true line 1 Between Sections 20 & 29 Var 12° 55' East
40.06	Set post for 1/4 Sec. Cor. deposited Drove charred stake raised Mound with Pits as per instructions
80.12	Corner to Sections 19, 20, 29 & 30 Land level 1 Bottom soil 1st rate.
	West on Random line 1 Bet. Sec. 19 & 30 Var 13° 05' East

Township 24 North Range 1 West 6th Mer

Chains

40.00 Set temporary 1/4 Sec. Cor.

78.35 Intersected West Boundary at post corner to Sections 19 and 30 from which Cor. 2 run East on true line Between Sections 19 and 30

Var 13.05' East

38.35 Set post for 1/4 Sec. Cor. deposited Drove chared Stake raised Mound with Pits as per instructions

79.35 Corner to Sections 19, 20, 29 & 30

78.35 Land level bottom soil 1st rate.

Echange

North Between Sections 19 and 20

Var 12° 40' East

15.20 Road bears E and W.

30.00 Leave bottom bears E & W

40.00 Set post for 1/4 Sec Cor. deposited Drove chared Stake raised Mound with Pits as per instructions

80.00 Set post for corner to Sections 17, 18, 19 & 20 Drove deposited, chared stake raised Mound with Pits as per instructions

1st 30 ch. bottom, Soil 1st rate. Balance rolling; Soil 2d rate

Township 24 North Range 1 West 6th Mer.

Chains

East on Random line Between Sections 17 & 20

Variation 12° 50' East

40.00 Set temporary 1/4 Sec. Cor.

80.20 Intersected N and S. line at post corner to sections 16, 17, 20 & 21 from which cor. 2 run West on true line between Sections 17 & 20

Var 12° 50' East

40.10 Set post for 1/4 Sec. Cor. deposited Drove chared stake raised Mound with Pits as per instructions

80.20 Corner to Sections 17, 18, 19 & 20

Land Broken Soil 2d rate

West on Random line Bet. Sec. 18 and 19

Var 13° 10' East

40.00 Set temporary 1/4 Sec Cor

78.50 Intersect West Boundary 5 links North of corner to Sections 18 and 19 from which Cor. 2 run N 89° 58' E. on true line Bet Sec. 18 & 19

Var 13° 10' East

38.50 Set post for 1/4 Sec. Cor. deposited Drove chared stake raised Mound with Pits as per instructions

Township 24 North Range 1 West 6th Prin. Mer.

Chains	
78.50	Corner to Sections 17, 18, 19 and 20 Land very unevven almost Broken Soil 2d rate
	North Between Sections 17 + 18 Var 12° 40' East
40.00	Set temporary 1/4 Section Corner, deposited Drove charred Stake raised Mound with Pits as per instructions
80.00	Set post for corner to Sections 7. 8. 17 + 18 Drove, deposited charred stake raised Mound with Pits as per instructions. Land Rolling Prairie Soil 2d rate
	East on Random line Bet. Sec. 8 + 17 Var 12° 40' East
40.00	Set temporary 1/4 Sec. Cor
80.32	Interseeded North and South line 12 links South of Corner to Sections 8, 16 + 17 from which Cor. I run S89° 55' W on true line bet Sec. 8 + 17 Var 12° 40' East
40.16	Set post for 1/4 Sec Cor. deposited

Township 24 North Range 1 West 6th Mer

Chains	
	Drove charred Stake raised Mound with Pits as per instructions.
80.32	Corner to Sections 7. 8. 17 + 18 Land Rolling Prairie Soil 1st rate
	West on Random line Bet Sec 7 + 18 Var 13° 10' East
40.00	Set temporary 1/4 Sec. Cor.
78.90	Interseeded West Boundary 30 links North of Corner to Sections 7 + 18 from which Cor. I run N89° 47' E on true line Between Sections 7 + 18 Var 13° 10' East
38.90	Set post for 1/4 Sec. Cor. deposited Drove charred stake raised Mound with Pits as per instructions
78.90	Corner to Sections 7. 8. 17 + 18 Land Rolling Prairie. The West 1/2 the soil is Sandy 3d rate The East 1/2 it is 2d rate

Township 24 North Range 1 West 6th Mer

Chains

North Between Sections 7 + 8

Var 12° 40' East

40.00 Set post for 1/4 Sec. Cor. Drove, deposited charred stake raised Mound with Pits as per instructions

80.00 Set post for corner to Sections 5.6.7 and 8 Drove, deposited charred stake raised Mound with Pits as per instructions Rolling Prairie Soil 2d rate

East on Random line 1 Between Sections 5 and 8

Var. 12° 45' East

40.00 Set temporary 1/4 Sec. Cor.

80.50 Intersected N and S line 51 links South of corner to sections 4.5 * 8 & 9 from which cor. bears S 89° 38' W on Random line 1 Between sections 5 and 8

Var 12° 45' East

40.25 Set post for 1/4 Sec Cor Drove, deposited charred stake raised Mound, Pits as per instructions

80.50 Corner to sections 5.6.7 + 8 Land very Rolling or 1 Broken Soil 2d rate

Township 24 North Range 1 West 6th Mer.

Chains

West on Random line 1 Between Sections 6 and 7

Var 13° 10' East

40.00 Set temporary 1/4 Sec Cor

*41.00 Stream 2 links wide runs N.E.

79.33 Intersected West Boundary 53 links North of corner to sections 6 and 7, from which cor. I run N 89° 37' E on true line 1 Between Sections 6 and 7

Var 13° 10' East

39.33 Set post for 1/4 Sec. Cor, deposited Drove charred stake raised Mound with Pits as per instructions

79.33 Corner to Sections 5.6.7 + 8 Land very Rolling soil 2d rate

North on ~~Random~~ a true line 1 Between Lane Sections 5 and 6

Var 12° 40' East

32.00 Stream 2 links wide runs N.E.

40.00 Set ~~temporary~~ post for 1/4 Sec Cor, deposited Charred stake, raised mound with pits as per instructions.

Township 24 North Range 1 West

Chains	
79.15	Stream 6 links wide runs N.E.
81.20	Intersected Sixth Standard Parallel 95 links West of corner to sections 31 & 32 Township 25 North Range 1 W and set post for closing corner to Sections 5 and 6 Township 24 North Range 1 West. Drove deposited charred stake raised Mound with Pits as per instructions.
	October 20th 1866
	Land Rolling soil 2d rate

Township 24 North Range 1 West 6th Mer

Chains

General Description.

This Township is watered by both the South and North fork of the Elk Horn Rivers. The South fork is quite a large stream varying from one to two chains wide, with water from one to three feet deep running a moderate currant. It has a quicksand bed and moderately high banks.

The North fork is from 50 to 100 links wide from one to three feet deep rapid currant with high banks and clay bed ~~rapid currant~~ affording good power ~~water~~ for manufacturing. Both streams have wide fertile valleys of the first quality of soil, which already contain quite a large settlement. The upland is very uneaven so much so as to be in places called broken.

List of Names.

A list of the names of the individuals employed to assist in running, measuring or marking the lines and corners, described in the foregoing field notes of Township No. 24 North of the Base Line of Range No. 1 West of the Sixth Principal Meridian, showing the respective capacities in which they acted:

Isaac A. Brost, Chainman.
William J. Allason, Chainman.
Z. B. Wilder, Axman.
John Fletcher, Flagman.

I, Chauncey Wiltse, Deputy Surveyor, do solemnly swear that in pursuance of a joint contract wherein Oscar F. Davis and Chauncey Wiltse are joint contractors with S. S. Sleeper, United States Surveyor General for the District of Kansas and Nebraska, bearing date the 25th day of July 1866. I have well, faithfully, and truly, in my own proper person, and in strict conformity with the instructions furnished by the Surveyor General, the Surveying Manual, and the laws of the United States, surveyed all those parts or portions of Township No 24 North of Range No 1 West of the 6th Principal Meridian Nebraska as are represented

in the foregoing field notes as having been surveyed under my direction; and I do further solemnly swear that all the corners of said surveys have been established and perpetuated in strict accordance with the Surveying Manual and printed instructions, and that the foregoing are the true and original field notes of such survey.

Chauncey Wiltse
Deputy Surveyor

Subscribed by said Chauncey Wiltse and sworn to before me: a Notary Public in and for Douglas County Nebraska this third day of January 1867.

J. R. Meredith
Notary Public

We hereby certify that we assisted Chauncey Wiltse Deputy Surveyor in surveying and subdividing Township Number twenty-four North of the Base line of Range Number One West of the 6th Principal Meridian, and that said Township has been in all respects, to the best of our knowledge and belief well and faithfully surveyed, and the monuments planted according according to the instructions furnished by the Surveyor General.

Isaac A. Brust } Chainmen
William J. Allason }
J. B. Wilder } Axemans ~~Mound builder~~
John Fletcher } Flagman

Subscribed and sworn to by the above named persons, before me a Notary Public in and for Douglas County Nebraska this 24th day of Oct. 1866

J. R. Meredith
Notary Public

Surveyor General's Office,
Leavenworth, Kans. April 19. 1867.

The foregoing field notes of the survey of the Subdivisional lines of Townships 21, 22, 23 & 24 North of the Base Line of Ranges 1, 2 and 3 West of the 6th Principal Meridian in the Territory of Nebraska, executed by Chauncey Willse, under Joint Contract No. 323, of the 25th day of July, 1866, wherein Oscar F. Davis and Chauncey Willse are Joint Contractors, in the Months of August, September and October, 1866, having been critically examined, the necessary corrections and explanation made, the said field notes, and the Surveys they describe are hereby approved.

H. L. Sleeper.
Surveyor General

General Land Office • Original Field Notes

Book Number

286

The images in this file are photographs of the notes of the original surveys of the State of Nebraska on file in the Office of the Nebraska State Surveyor located in Lincoln, Nebraska.

The original surveys in Nebraska began in the mid 1850's and were completed in the mid 1880's. The Nebraska office of the Surveyor General was closed June 30, 1886.