General Land Office • Original Field Notes

Book Number

287

The images in this file are photographs of the notes of the original surveys of the State of Nebraska on file in the Office of the Nebraska State Surveyor located in Lincoln, Nebraska.

The original surveys in Nebraska began in the mid 1850's and were completed in the mid 1880's. The Nebraska office of the Surveyor General was closed June 30, 1886.

~~4~~ 5

West of the 6th Principal Meridian

42

Platted

(No-2)

T 25 N

R 1 W

C

Sept 11

" 13

Affidavits & approval

Sec T 26 N R 3 W

Rec'd - corrections required

Van

Copied C. B. Ramsdell

Comp. Ramsdell & Gaines

Township 25 N. Range 1 W. 6th P. M.

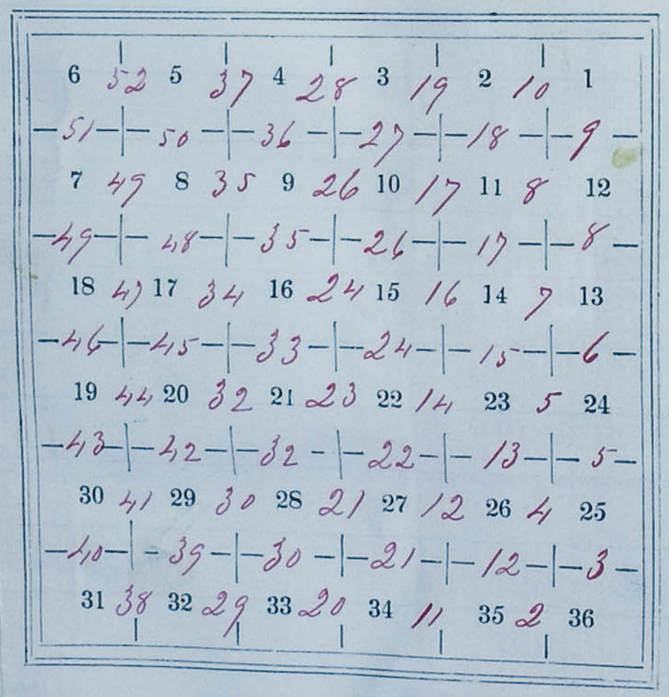

West of the 6th Principal Meridian

Field Notes
of the
Subdivision Lines
in Township No. 25 North
of Range No. 1 West
of the 6th Principal Meridian,
in Nebraska Territory.

Surveyed by
Mason Crouch,
Deputy Surveyor.
Under his Contract No. 238,
bearing date the 2nd day of
July, A. D. 1858.

Subdivision Commenced,
11th September, 1858.

Subdivision Completed,
13th September, 1858.

Township No. 25 North of Range No 1 –

Names and Duties
of Assistants –

— " —

John S. Mahan
Chauncey Wood
James F. Turner
Phil. R. Reily
William Ackhoff
Henry Rothfort } Chainmen.

Robert McCarthy
Robert Smith
George Guy } Axemen

William Bissell
Joseph Pearson
E. G. Sholes } Flagmen

John S. Brodhead
Joseph Sarich } Compassmen –

West of the 6th Principal Meridian.

" termine the proper
adjustment of my compass
for Subdividing this Township,
I commence at the corner
to Townships 24 and 25
North on the 6th Principal
Meridian, bet. Ranges 1
East and 1 West and
run

North on a blank line along
the East Boundary of
Section 36 –

Variation, 12° 34' East –

40.04 To a point 4 links West
of Quarter Section corner.

80.09 To a point 9 links West of
corner to Sections 25 and
36 –

To retrace this line or
run parallel thereto,

Township No. 25 North of Range No 1 -

chains.

My compass must be adjusted to a variation of 12° 30' East.

Subdivision commenced, -
11th September, 1858 -

From the corner to Sections 1, 2, 35 and 36 on the South Boundary of the Township, I run

North between Sections 35 and 36.
Variation, 12° 30' East.

40.00 Set a Post in Mound with French as per Instructions, for Quarter Section corner.

80.00 Set a Post in mound with French as per Instructions for Corner to Sections 25, 26, 35 and 36 -

Land, - Level prairie
Soil, - Sandy 2nd Rate -

West of the 6th Principal Meridian

chains.

East on a Random line between Sections 25 and 36 -
Variation, 12° 30' East.

40.00 Set a Stake for Temporary Quarter Section corner -

80.05 Intersect East Boundary of Township at corner to Sections 25 and 36 - from which corner I run

West on a True line between Sections 25 and 36 -
Variation, 12° 30' East.

40.02 Set a post in Mound with French as per Instructions, for Quarter Section corner.

80.05 The corner to Sections 25, 26, 35 and 36

Land, - Level prairie.
Soil, - Sandy 2nd Rate.

Township No. 25 North of Range No. 1-

chains.

North between Sections 25 and 26-
Variation, 12° 30' East-

40.00 Set a post in Mound with French as per Instructions, for Quarter Section corner-

80.00 Set a post in Mound with French as per Instructions for corner to Sections 23, 24, 25 and 26.-

Land,- Level prairie.
Soil,- Sandy 2nd Rate-

East on a Random line between Sections 24 and 25-
Variation, 12° 30' East-

40.00 Set a Stake for Temporary Quarter Section corner-

80.20 Intersect East Boundary of Township, at corner to Sections 24 and 25-

West of the 6th Principal Meridian

chains

from which corner Iron
West on a True line
between Sections 24 and 25-
Variation, 12° 30' East.

40.10 Set a post in Mound with French as per Instructions for Quarter Section corner.

80.20 The corner to Sections 23, 24, 25 and 26-

Land,- Level prairie.
Soil,- Sandy 2nd Rate-

North between Sections 23 and 24-
Variation, 12° 30' East.

40.00 Set a post in Mound with French as per Instructions for Quarter Section corner-

80.00 Set a post in Mound with French as per Instructions for corner to Sections

Township No. 25 North of Range No 1-

chains.

13, 14, 23 and 24.-

Land,- Level prairie.

Soil,- Sandy 2nd Rate.-

East on a Random line
between Sections 13 and 24
Variation, 13° 30' East.

40.00 Set a Stake for Temporary
Quarter Section corner.-

80.15 Intersect East Boundary of
Township 10 links South of
corner to Sections 13 and 24-
from which corner Bears
West on a true line
between Sections 13 and 24-
Variation, 12° 34' East

40.02 Set a post in Mound with
trench as per Instructions,
for Quarter Section corner.

80.15 The corner to Sections 13, 14, 23 and 24-

West of the 6th Principal Meridian

chains

Land,- Level prairie-

Soil,- 2nd Rate-

North between Sections 13 and 14
Variation 12° 30' East.

40.00 Set a post in Mound with
trench as per Instructions
for Quarter Section corner-

80.00 Set a post in Mound with
trench as per Instructions
for corner to Sections
11, 12, 13 and 14-

Land,- Level prairie-

Soil,- Sandy 2nd Rate.

East on a Random line
between Sections 12 and 13.
Variation, 12° 30' East.

40.00 Set a Stake for Temporary
Quarter Section corner-

Township No. 25 North of Range No. 1

chains
80.25 Intersect East Boundary
of Township 15 links South
of Corner to Sections 12 and 13
from which Corner A run
West on a True line
between Sections 12 and 13.
Variation, 12°36' East
40.12 Set a post in Mound with
trench as per Instructions
for Quarter Section Corner.
80.25 The Corner to Sections 11, 12, 13 and 14.
Land,- Level prairie.
Soil,- Sandy and Rate.

North between Sections 11 and 12.
Variation, 12°30' East.
40.00 Set a post in Mound with
trench as per Instructions
for Quarter Section Corner.
80.00 Set a post in Mound with

West of the 6th Principal Meridian

chains.
trench as per Instructions
for Corner to Sections 1, 2,
11 and 12.
Land,- Level prairie.
Soil,- Sandy and Rate.

East on a Random line
between Sections 1 and 12
Variation 12°30' East
40.00 Set a Stake for Temporary
Quarter Section Corner.
80.35 Intersect East Boundary
of Township 5 links South
of Corner to Sections 1 and 12.
from which Corner A run
West on a True line
between Sections 1 and 12.
Variation, 12°32' East
40.17 Set a post in Mound with
trench as per Instructions

Township No. 25 North of Range No 1-

Chains.

for Quarter Section Corner-

80.35 The Corner to Sections 1, 2, 11 and 12-

Land,- Level prairie.

Soil,- Sandy 2nd Rate-

North on a Random line

between Sections 1 and 2-

Variation, 12° 30' East.

40.00 Set a Stake for Temporary

Quarter Section Corner-

79.85 Intersect North Boundary

of Township, 14 links

West of Corner to Sections

1 and 2,-

from which Corner Bears

South on a True line

between Sections 1 and 2.-

Variation, 12° 24' East

39.85 Set a post in Mound with

French as per Instructions

West of the 6th Principal Meridian

Chains

for Quarter Section Corner.

79.85 The Corner to Sections 1, 2,

11 and 12.-

Land,- Rolling prairie.

Soil,- Sandy 2nd Rate

North between Sections 34 and 35-

Variation, 12° 15' East

40.00 Set a post in Mound with

French as per Instructions

for Quarter Section Corner.

80.00 Set a post in Mound with

French as per Instructions

for Corner to Sections 26, 27,

34 and 35-

Land,- Level prairie.

Soil,- Sandy 2nd Rate.

East on a Random line

between Sections 26 and 35-

Town

chain

80.3

Township No. 25 North of Range No. 1

chains.

Variation, 12°35' East.

40.00 Set a Stake for Temporary Quarter Section Corner.

80.20 Intersect North and South line at Corner To Sections 25, 26, 35 and 36 — from which Corner I run West on a True line between Sections 26 and 35 —

Variation, 12°35' East

40.10 Set a post in Mound with French as per Instructions for Quarter Section Corner.

79.85

80.20 The Corner To Sections 26, 27, 34 and 35 —

Land, — Level prairie.

Soil, — Sandy and Rate —

39.8

North between Sections 26 and 27

Variation, 12°45' East.

West of the 6th Principal Meridian.

chains.

40.00 Set a post in Mound with French as per Instructions for Quarter Section Corner.

80.00 Set a post in Mound with French as per Instructions for Corner To Sections 22, 23, 26 and 27.

Land, — Level prairie.

Soil, — Sandy and Rate.

East on a Random line between Sections 23 and 26 —

Variation, 12°30' East

40.00 Set a Stake for Temporary Quarter Section Corner.

79.90 Intersect North and South line 19 links North of Corner To Sections 23, 24, 25 and 26 — from which Corner I run West on a True line

Township No. 25 North of Range No. 1-

chains.

between Sections 23 and 26-
Variation, 12°22' East
39.95 Set a post in Mound with
French as per Instructions
for Quarter Section Corner-
79.90 The Corner to Sections 22, 23,
26 and 27-
Land,- Level prairie-
Soil,- Sandy 2nd Rate-

North between Sections 22 and 23
Variation, 12°30' East.
40.00 Set a post in Mound with
French as per Instructions
for Quarter Section Corner-
80.00 Set a post in Mound with
French as per Instructions
for Corner to Sections
14, 15, 22 and 23-
Land,- Level prairie- Soil,- 2nd Rate-

West of the 6th Principal Meridian.

chains.

East on a Random line
between Sections 14 and 23-
Variation, 12°30' East-
40.00 Set a Stake for Temporary
Quarter Section Corner-
79.80 Intersect North and South Line
7 links South of Corner to
Sections 13, 14, 23 and 24-
from which Corner A cross
West on a True line
between Sections 14 and 23-
Variation, 12°33' East
39.90 Set a post in Mound with
French as per Instructions
for Quarter Section Corner-
79.80 The Corner to Sections 14, 15,
22 and 23.-
Land,- Level prairie-
Soil,- Sandy, 2nd Rate-

Township No. 25 North of Range No. 1 West of the 6th Principal Meridian

chains.

North between Sections 14 and 15-
Variation, 12° 30' East

40.00 Set a post in Mound with French as per Instructions for Quarter Section Corner-

80.00 Set a post in Mound with French as per Instructions for Corner to Sections 10, 11, 14 and 15.-

Land,- Level prairie-
Soil,- Sandy 2nd Rate-

East on a Random line between Sections 11 and 14-
Variation, 12° 25' East.

40.00 Set a Stake for Temporary Quarter Section Corner.-

79.75 Intersect North and South line 11 links South of Corner to Sections 11, 12, 13 and 14.-

chains

from which Corner I run West on a True line between Sections 11 and 14-
Variation, 12° 30' East-

39.87 Set a post in Mound with French as per Instructions for Quarter Section Corner.

79.75 The Corner to Sections 10, 11, 14 and 15.-

Land,- Level prairie.
Soil,- Sandy 2nd Rate-

North between Sections 10 and 11
Variation 12° 15' East.

40.00 Set a post in Mound with French as per Instructions for Quarter Section Corner.

80.00 Set a post in Mound with French as per Instructions. for Corner to Sections 2, 3, 10 and 11-

Township No. 25 North of Range No. 1

Chains	
	Land,- Level prairie.
	Soil,- Sandy 2nd Rate-
	East on a Random line between Sections 2 and 11- Variation, 12°15' East.
40.00	Set a Stake for Temporary Quarter Section Corner.
79.60	Intersect North and South line at Corner to Sections 1, 2, 11 and 12- From which Corner I run
	West on a True line between Sections 2 and 11- Variation, 12°15' East.
39.80	Set a post in Mound with French as per Instructions for Quarter Section Corner.
79.60	The Corner to Sections 2, 3, 10 and 11-

West of the 6th Principal Meridian

Chains	
	Land,- Level prairie.
	Soil,- Sandy 2nd Rate-
	North on a Random line between Sections 2 and 3. Variation, 12°15' East.
40.00	Set a Stake for Temporary Quarter Section Corner
79.90	Intersect North Boundary of Township 30 links East of Corner to Sections 2 and 3- from which Corner I run
	South on a True line between Sections 2 and 3, Variation, 12°28' East.
39.90	Set a post in Mound with French as per Instructions for Quarter Section Corner.
79.90	The Corner to Sections 2, 3, 10 and 11-

Township No. 25 North of Range No. 1 West of the 6th Principal Meridian.

chains

Land, - Level prairie.
Soil, - Sandy 2nd Rate -
11th September, 1858 -

North between Sections 33 and 34 -
Variation, 12°15' East -

40.00 Set a post in Mound with French as per Instructions for Quarter Section Corner -

80.00 Set a post in Mound with French as per Instructions for Corner to Sections 27, 28, 33 and 34 -

Land, - Level prairie.
Soil, - Sandy 2nd Rate -

East on a Random line between Sections 27 and 34 -
Variation 12°15' East.

40.00 Set a Stake for Temporary Quarter Section Corner -

chains.

79.80 Intersect North and South line 19 links South of Corner to Sections 26, 27, 34 and 35 - from which Corner I run West on a True line between Sections 27 and 34
Variation, 12°23' East.

39.90 Set a post in Mound with French as per Instructions for Quarter Section Corner.

79.80 The Corner to Sections 27, 28, 33 and 34 -

Land, - Level prairie.
Soil, - 2nd Rate.

North between Sections 27 and 28.
Variation, 12°45' East.

40.00 Set a post in Mound with French as per Instructions for Quarter Section Corner.

Township No. 25 North of Range No. 1-

Chains.

80.00 Set a post in Mound with French as per Instructions for Corner To Sections 21, 22, 27 and 28.

Land,- Level prairie.

Soil,- Sandy 2nd Rate.-

East on a Random line between Sections 22 and 27.

Variation 12°15' East.

40.00 Set a Stake for Temporary Quarter Section Corner.-

80.10 Intersect North and South line 13 links South of Corner To Sections 22, 23, 26 and 27. from which Corner I run

West on a True line between Sections 22 and 27.

Variation, 12°21' East.

40.05 Set a post in Mound with French as per Instructions

West of The 6th Principal Meridian

Chains.

for Quarter Section Corner

80.10 The Corner To Sections 21, 22, 27 and 28.-

Land,- Rolling prairie.

Soil,- Sandy 3rd Rate.

North between Sections 21 and 22.

Variation 12°15' East

40.00 Set a post in Mound with French as per Instructions for Quarter Section Corner.

80.00 Set a post in Mound with French as per Instructions for Corner To Sections 15, 16, 21 and 22.-

Land,- Rolling prairie.

Soil,- Sandy 3rd Rate.-

East on a Random line between Sections 15 and 22.-

Township No. 25 North of Range No 1-

Chains	
	Variation 12°15' East
40.00	Set a Stake for Temporary Quarter Section Corner.
80.07	Intersect North and South line 28 links South of Corner To Sections 14, 15, 22 and 23- from which Corner Run
	West on a True line between Sections 15 and 22- Variation, 12°02½' East
40.03	Set a post in Mound with French as per Instructions for Quarter Section Corner.
80.07	The Corner To Sections 15, 16, 21 and 22-
	Land,- Rolling prairie. Soil,- Sandy 3rd Rate-

North between Sections 15 and 16.
Variation 12°15' East

West of the 6th Principal Meridian

Chains	
40.00	Set a post in Mound with French as per Instructions for Quarter Section Corner.
80.00	Set a post in Mound with French as per Instructions for Corner To Sections 9, 10, 15 and 16-
	Land,- Rolling prairie. Soil,- Sandy 3rd Rate.-

East on a Random line between Sections 10 and 15.
Variation 12°15' East

40.00	Set a Stake for Temporary Quarter Section Corner-
79.92	Intersect North and South line 15 links South of Corner To Sections 10, 11, 14 and 15- from which Corner Run
	West on a True line

Township No. 25 North of Range No. 1-

chains

between Sections 10 and 15-
Variation, 12°21' East-

39.96 Set a post in Mound with
French as per Instructions
for Quarter Section Corner.

79.96 The Corner to Sections 9, 10, 15
and 16-

Land,- Rolling prairie.
Soil,- Sandy 3rd Rate-

North between Sections 9 and 10-
Variation, 12°15' East

40.00 Set a post in Mound with
French as per Instructions,
for Quarter Section Corner

80.00 Set a post in Mound with
French as per Instructions
for Corner to Sections
3, 4, 9 and 10-

Land,- Rolling prairie- Soil,- Sandy 3rd Rate

West of the 6th Principal Meridian

chains

East on a Random line
between Sections 3 and 10-
Variation, 12°15' East

40.00 Set a Stake for Temporary
Quarter Section Corner-

80.11 Intersect North and South
line 10 links South of Corner
to Sections 2, 3, 10 and 11-
from which Corner Bears
West on a True line
between Sections 3 and 10-
Variation, 12°19' East

40.05 Set a post in Mound with
French as per Instructions
for Quarter Section Corner.

80.11 The Corner to Sections 3, 4, 9 and 10-

Land,- Rolling prairie.
Soil,- Sandy 3rd Rate.

Township No. 25 North of Range No. 1 -

Chains.

North on a Random line between Sections 3 and 4. Variation 12° 15' East.

40.00 Set a Stake for Temporary Quarter Section Corner -

80.17 Intersect North Boundary of Township 35 links East of Corner to Sections 3 and 4, - from which Corner I run

South on a True line between Sections 3 and 4 - Variation, 12° 30' East.

40.17 Set a post in Mound with Trench as per Instructions for Quarter Section Corner -

80.17 The Corner to Sections 3, 4, 9 and 10.

Land, - Rolling prairie - Soil, - Sandy 3rd Rate

West of the 6th Principal Meridian

Chains.

North between Sections 32 and 33. Variation 12° 15' East.

40.00 Set a post in Mound with Trench as per Instructions for Quarter Section Corner -

79.20 A Creek - 15 links wide - Runs S.E.

80.00 Set a post in Mound with Trench as per Instructions for Corner to Sections 28, 29, 32 and 33 -

Land, - Level prairie.

Soil, - Sandy - 2nd Rate

East on a Random line between Sections 28 and 33 Variation 12° 30' East

40.00 Set a Stake for Temporary Quarter Section Corner -

45.50 North Branch of Elkhorn river - 70 links wide - Runs S -

Township No. 25 North of Range No 1 -

chains.

Skirted with Timber
North and South of line.

80.10 Intersect North and South
line at Corner to Sections
27, 28, 33 and 34. -
from which Corner bears
West on a True line
between Sections 28 and 33.
Variation, 12° 30' East -

40.05 Set a post in Mound with
French as per Instruction
for Quarter Section Corner.

80.10 The Corner to Sections 28, 29,
32 and 33 -

Land, - Level prairie.
Soil, - 2nd Rate -
Timber Cottonwood & Willow

North between Sections 28 and 29
Variation, 12° 15' East.

40.00 Set a post in Mound with

West of the 6th Principal Meridian

chains.

French as per Instructions
for Quarter Section Corner.

80.00 Set a post in Mound with
French as per Instructions
for Corner to Sections
20, 21, 28 and 29. -

Land, - Level prairie
Soil, - 2nd Rate -

East on a Random line
between Sections 21 and 28 -
Variation, 12° 38' East.

14.15 North Branch of Elkhorn
river - 65 links wide - Runs S. -

40.00 Set a Stake for Temporary
Quarter Section Corner -

79.90 Intersect North and South
line at Corner to Sections
21, 22, 27 and 28, -
from which Corner bears

10/14

To

Township No. 25 North of Range No. 1

Chains.

West on a True line
between Sections 21 and 28
Variation 12°38' East.

39.95 Set a post in Mound with
French as per Instructions
for Quarter Section Corner-

79.90 The Corner To Sections 20, 21-
28 and 29-
Land,- Level prairie-
Soil,- 2nd Rate-

North between Sections 20 and 21
Variation 12°15' East.

32.00 North Branch of Elkhorn
river-60 links wide-Runs E-

40.00 Set a post in Mound with
French as per Instructions
for Quarter Section Corner

80.00 Set a post in Mound with French
as per Instructions for

West of the 6th Principal Meridian

Chains

Corner To Sections 16, 17,
20 and 21-
Land,- Level prairie,
Soil - 2nd Rate-

East on a Random line
between Sections 16 and 21-
Variation 12°18' East.

40.00 Set a Stake for Temporary
Quarter Section Corner-

79.85 Intersect North and South
line at Corner To Sections.
15, 16, 21 and 22,-
from which Corner I run
West on a True line
between Sections 16 and 21
Variation 12°18' East.

39.92 Set a post in Mound with
French as per Instructions
for Quarter Section Corner-

Township No. 25 North of Range No. 1

chains
79.85 The Corner to Sections 16, 17, 20 and 21-
Land,- Level prairie-
Soil,- 2nd Rate-

North between Sections 16 and 17
Variation 12° 20' East

40.00 Set a post in Mound with French as per Instructions for Quarter Section Corner-

80.00 Set a post in Mound with French as per Instructions, for Corner to Sections 8, 9, 16 and 17-
Land,- Level prairie,
Soil,- 2nd Rate-

East on a Random line between Sections 9 and 16-
Variation, 12° 30' East

West of the 6th Principal Meridian

chains
40.00 Set a Stake for Temporary Quarter Section Corner

79.80 Intersect North and South line at Corner to Sections 9, 10, 15 and 16-
from which Corner Town
West on a True line between Sections 9 and 16-
Variation 12° 30' East

39.90 Set a post in Mound with French as per Instruction for Quarter Section Corner.

79.80 The Corner to Sections 8, 9, 16 and 17
Land,- Level prairie-
Soil,- 2nd Rate.

North between Sections 8 and 9.
Variation 12° 20' East

40.00 Set a post in Mound with French as per Instructions,

Township No. 25 North, of Range No. 1 West of the 6th Principal Meridian

Chains.	
	for Quarter Section Corner.
80.00	Set a post in Mound with French as per Instructions for Corner to Sections 4, 5, 8 and 9.-
	Sand,- Level prairie. Soil,- 2nd Rate.
	East on a Random line between Sections 4 and 9- Variation 12°20' East
40.00	Set a Stake for Temporary Quarter Section Corner.-
79.75	Intersect North and South line at Corner to Sections 3, 4, 9 and 10,- from which Corner Iron
	West on a True line between Sections 4 and 9- Variation 12°20' East

Chains.	
39.87	Set a post in Mound with French as per Instructions for Quarter Section Corner.-
79.75	The Corner to Sections 4, 5, 8 and 9.-
	Sand,- Level prairie. Soil,- 2nd Rate.-
	North on a Random line between Sections 4 and 5- Variation 12°30' East
40.00	Set a Stake for Temporary Quarter Section Corner.-
79.90	Intersect North Boundary of Township 30 links East of Corner to Sections 4 and 5,- from which Corner Iron
	South on a True line between Sections 4 and 5.-

Township No. 25 North of Range No.

chains.

Variation, 12°43' East.

39.90 Set a post in Mound with French as per Instructions for Quarter Section Corner.

79.90 The Corner to Sections 4, 5, 8 and 9.

Land, - Level prairie.

Soil, - 2nd Rate

12th September, 1858

North between Sections 31 and 32.

Variation, 12°15' East.

40.00 Set a post in Mound with French as per Instructions for Quarter Section Corner.

55.18 A Creek 20 links wide - Runs S.E.

80.00 Set a post in Mound with French as per Instructions, for Corner to Sections 29, 30, 31 and 32.

Land, - High rolling prairie.

Soil, - 3rd Rate.

West of the 6th Principal Meridian.

chains

East on a Random line between Sections 29 and 32.

Variation, 12° 30' East

40.00 Set a Stake for Temporary Quarter Section Corner.

57.00 Leave upland and Enter Bottom - Bearing S.E. and N.W.

79.83 Intersect North and South line 10 links North of Corner to Sections 28, 29, 32 and 33.

from which Corner Runs West on a True line between Sections 29 and 32

Variation, 12°26' East.

39.91 Set a post in Mound with French as per Instructions for Quarter Section Corner.

79.83 The Corner to Sections 29, 30 31 and 32.

Township No. 25 North of Range No.

Chains

Land,- First 57 chains- Rolling prairie Soil 2nd Rate- Balance Dry Bottom - Soil,- 1st Rate-

West on a Random line between Sections 30 and 31- Variation, 12° 30' East-

40.00 Set a Stake for Temporary Quarter Section Corner-

79.98 Intersect West Boundary of Township 4 links North of Corner to Sections 30 and 31- from which Corner I run East on a True line between Sections 30 and 31- Variation, 12° 32' East.

39.98 Set a post in Mound with French as per Instructions for Quarter Section Corner

West of the 6th Principal Meridian

Chains.

79.98 The Corner to Sections 29, 30, 31 and 32.-

Land,- High rolling prairie Soil,- 2nd Rate-

North between Sections 29 and 30 Variation 12° 15' East.

40.00 Set a post in Mound with French as per Instructions for Quarter Section Corner

61.00 Leave Upland and Enter Dry Bottom- Bears S.E. and N.W.

80.00 Set a post in Mound with French as per Instructions for Corner to Sections 19, 20, 29 and 30-

Land,- First 61 chains- Rolling prairie Soil 2nd Rate Balance dry Bottom Soil, 1st Rate-

Township No. 25 North of Range No 1-

chains

East on a Random line
between Sections 20 and 29-
Variation, 12°30 East-

40.00 Set a Stake for Temporary
Quarter Section Corner-

80.10 Intersect North and South
~~80.10~~ line 7 links North of Corner
To Sections 20, 21, 28 and 29-
from which Corner I run
West on a True line
between Sections 20 and 29-
Variation, 12°27' East-

40.05 Set a post in Mound with
French as per Instructions
for Quarter Section Corner-

80.10 The Corner To Sections 19, 20,
29 and 30-
Land,- Level Bottom-
Soil,- 1st Rate-

West of the 6th Principal Meridian

chains.

West on a Random line
between Sections 19 and 30-
Variation 12°30' East

17.00 Leave Bottom and ascend
Upland - Bearing N. W. and S. E.

40.00 Set a Stake for Temporary
Quarter Section Corner-

80.45 Intersect West Boundary
of Township 5 links North
of Corner To Sections 19 and 30-
from which Corner I run
East on a True line
between Sections 19 and 30-
Variation, 12°32' East-

40.45 Set a post in Mound with
French as per Instructions
for Quarter Section Corner.

80.45 The Corner To Sections 19, 20,
29 and 30-
Land,- First 17 chains Dry Bottom

Township No. 25 North of Range No. 1

chains

Soil 1st Rate – Balance
High rolling prairie,
Soil 2nd Rate.

North between Sections 19 and 20,
Variation 12° 15' East,

40.00 Set a post in Mound with
Trench as per Instructions
for Quarter Section Corner.

80.00 Set a post in Mound with
Trench as per Instructions
for Corner to Sections
17, 18, 19 and 20.–

Sand, – Dry Bottom –
Soil, – 1st Rate –

East on a Random line
between Sections 17 and 20 –
Variation, 12° 30' East –

28.00 North Branch of Elkhorn

West of the 6th Principal Meridian

chains.

River – 50 links wide – Runs S.E.

40.00 Set a Stake for Temporary
Quarter Section Corner –

79.75 Intersect North and South
line at Corner to Sections
16, 17, 20 and 21, –
from which Corner Some
West on a True line
between Sections 17 and 20 –
Variation, 12° 30' East –

39.87 Set a post in Mound with
Trench as per Instructions
for Quarter Section Corner.

79.75 The Corner to Sections 17, 18,
19 and 20 –

Sand, – Dry Bottom –
Soil, – 1st Rate –

West on a Random line
between Sections 18 and 19 –

Township No. 25 North of Range No. 1

chains.

Variation, 12°15' East

40.00 Set a Stake for Temporary Quarter Section Corner

63.00 Leave Bottom and ascend Upland - Bearing S.E. and N.W.

80.15 Intersect West Boundary of Township 23 links North of Corner To Sections 18 and 19 - from which Corner Bears East on a True line between Sections 18 and 19 -

Variation, 12°25' East -

40.15 Set a post in Mound with French as per Instructions for Quarter Section Corner -

80.15 The Corner To Sections 17, 18, 19 and 20 -

Land, - First 63 chains - Level Bottom - Soil 1st Rate - Balance Rolling prairie - Soil 2nd Rate.

chains.

North between Sections 17 and 18 -

Variation, 12°15' East -

40.00 Set a post in Mound with French as per Instructions for Quarter Section Corner -

43.79 North Branch of Elkhorn River - 50 links wide - Runs S.E. -

80.00 Set a post in Mound with French as per Instructions for Corner To Sections 7, 8, 17 and 18. -

Land, - Dry Bottom -

Soil, - 1st Rate -

East on a Random line between Sections 8 and 17 -

Variation, 12°30' East -

40.00 Set a Stake for Temporary Quarter Section Corner -

80.12 Intersect North and South

Township No. 25 North of Range No. 1 - 13

chains

line 20 links South of Corner
to Sections 8, 9, 16 and 17 -
from which Corner I run
West on a True line
between Sections 8 and 17 -
Variation, 12° 39' East -
40.06 Set a post in Mound with
Trench as per Instructions
for Quarter Section Corner -
80.12 The Corner to Sections 7, 8, 17 and 18 -
Land, - Dry Bottom -
Soil, - 1st Rate -

West on a Random line
between Sections 7 and 18 -
Variation, 12° 30' East -
40.00 Set a Stake for Temporary
Quarter Section Corner -
70.30 North Branch of Elkhorn
River - 52 links wide - Runs S.E.

West of the 6th Principal Meridian

chains

80.19 Intersect West Boundary
of Township 17 links North
of Corner to Sections 7 and 18 -
from which Corner I run
West on a True line
between Sections 7 and 18 -
Variation, 12° ~~23~~ 37' East -
40.19 Set a post in Mound with
Trench as per Instructions
for Quarter Section Corner.
80.19 The Corner to Sections 7, 8, 17
and 18. -
Land, - Dry Bottom -
Soil, - 1st Rate -

North between Sections 7 and 8.
Variation, 12° 30' East
11.00 Leave Bottom and ascend
Upland - Bearing S.E. and N.W.
40.00 Set a post in Mound with

10/14 To

Township No. 25 North of Range No. 1

chains

French as per Instructions
for Quarter Section Corner-

80.00 Set a post in Mound with
French as per Instructions
for Corner To Sections 5, 6,
7 and 8.-

Land,- Mostly Level prairie.
Soil,- 2nd Rate-

East on a Random line
between Sections 5 and 8.
Variation, 12°30' East

40.00 Set a Stake for Temporary
Quarter Section Corner-

80.14 Intersect North and South
line 12 links South of Corner
To Sections 4, 5, 8 and 9-
from which Corner Iron
West on a True line
between Sections 5 and 8.

West of the 6th Principal Meridian

chains

Variation 12°35' East-

40.07 Set a post in Mound with
French as per Instructions
for Quarter Section Corner.

80.14 The Corner To Sections 5, 6, 7 and 8.

Land,- Level prairie.
Soil,- 2nd Rate.

West on a Random line
between Sections 6 and 7.
Variation, 12°30' East-

40.00 Set a Stake for Temporary
Quarter Section Corner-

69.12 North Branch of Elkhorn
River - 60 links wide - Runs S.

79.78 Intersect West Boundary
of Township 14 links North
of Corner To Sections 6 and 7-
from which Corner Iron
East on a True line

Township No. 25 North of Range No. 1 West of the 6th Principal Meridian

chains.

between Sections 6 and 7-
Variation, 12°36' East.

39.78 Set a post in Mound with French as per Instructions for Quarter Section corner-

79.78 The corner to Sections 5, 6, 7 and 8.-
Land,- Mostly Level prairie.
Soil,- 2nd Rate.-

North on a Random line between Sections 5 and 6-
Variation 12°15' East,

40.00 Set a Stake for Temporary Quarter Section corner-

80.55 Intersect North Boundary of Township 15 links East of corner to Sections 5 and 6,- from which corner I run South on a True line

chains

between Sections 5 and 6-
Variation, 12°21' East-

40.55 Set a post in Mound with French as per Instructions for Quarter Section corner-

80.55 The corner to Sections 5, 6, 7 and 8.
Land,- Level Sandy prairie.
Soil,- 3rd Rate.-
13th September, 1858-

General Description.

The Land on the East of the River is Mostly level prairie - Gently sloping down to the River bank - The bottom on the West side of the North Branch is dry and well adapted to cultivation - The Uplands are Sandy, with Indifferent Soil - The North Branch of Elkhorn flowing through the Western part of this Township has a few scattering cottonwood and willow trees along its banks. - There is no Stone -

List of Names.

A list of the names of the individuals employed to assist in running, measuring, or marking the lines and corners described in the foregoing field notes of Township No. 25 North of the base line of Range No. 1 West of the Sixth Principal Meridian, showing the respective capacities in which they acted:-

John B. Mahan,
Chauncey Wood,
James D. Turner,
Phil. H. Reily
William Eckhoff
Henry Bothfort } Chainmen.

Robert McCarthy
Robert Smith } Axemen.

10/14 Co

George Guy, - Axemen
William Bissell
Joseph Pearson
E. G. Sholes } Flagmen
John G. Brodhead
Joseph Sarish. } Compassmen

10/14 Zo

9

(Platted No. 2)

T26N

R1W

C

Oct 8

" 9

Exd_correction wanting

Charred Stakes noted in this Township

Van

Copied C. B. Ramsdell

Comp. Game & Charles R.

Field Notes
of the
Subdivision Lines
In Township No. 26 North
of Range No. 1
West of the 6th Principal Meridian,
In Nebraska Territory-

Surveyed by
Mason Crouch,
Deputy Surveyor-
under his Contract No. 238
bearing date the 2nd day of
July, A. D. 1858.-

Subdivision Commenced,-
8th October, 1858-
Subdivision Completed,-
9th October, 1858-

Township No. 26 North of Range No. 1

Names and Duties of Assistants.

✓	John T. Mahan,	Chainmen.
✓	Chauncey Wood,	
✓	James T. Turner,	
✓	Phil. H. Reily,	
✓	William Ackhoff.	
✓	Henry Rothford	
✓	Robert McCarthy	Axemen.
✓	Robert Smith	
✓	George Guy	
✓	William Bissell	Flagmen.
✓	Joseph Pearson	
✓	S. G. Sholes	
✓	John G. Brodhead	Compassmen.
✓	Joseph Sarich	

Township 26 N. Range 1 W. 6th P. M.



chains.

To determine the proper adjustment of my compass for Subdividing this Township, I commence at corner to Townships 25 and 26 North and Ranges 1 East and 1 West on the 6th Principal Meridian and run North on a blank line along the East Boundary of Section 36.

Variation, 12°22' East

40.05 To a point 8 links East of the Quarter Section corner.

80.13 To a point 19 links East of corner to Sections 25 and 36.

To retrace this line or run

Township No. 26 North of Range No. 1

chains.

parallel thereto, my compass must be adjusted to a variation of 12° 30' East.

Subdivision commenced, - 8th October, 1858.

From the corner to sections 1, 2, 35 and 36 on the South Boundary of the Township, I run North between sections 35 and 36 variation, 12° 30' East.

40.00 Set a post in mound with charred stake and trench as per instructions for quarter section corner.

80.00 Set a post in mound with charred stake and trench as per instructions, for corner to sections

West of the 6th Principal Meridian.

chains

25, 26, 35 and 36.

Land, - Rolling prairie.

Soil, - 3rd Rate.

East on a random line between sections 25 and 36. variation, 12° 30' East.

21.00 A creek - 8 links wide - runs N.W.

40.00 Set a stake for temporary quarter section corner.

79.91 Intersect East boundary of township at corner to sections 25 and 36 from which corner I run West on a true line between sections 25 and 36. variation, 12° 30' East.

39.95 Set a post in mound with charred stake and trench as per instructions,

Township No. 26 North of Range No. 1-

chains.

for Quarter Section Corner-

79.91 The Corner To Sections 25, 26, 35 and 36-

Sand,- High rolling prairie- Soil,- 3rd Rate-

North between Sections 25 and 26-

Variation 12° 30' East-

2.00 A Creek- 8 links wide- Runs N.-

40.00 Set a post in Mound with charred Stake and French as per Instructions, for Quarter Section Corner-

73.00 A Creek- 15 links wide- Runs N.-

80.00 Set a post in Mound with charred Stake and French as per Instructions, for Corner To Sections 23, 24, 25 and 26-

Sand,- High rolling prairie- Soil 3rd Rate.

West of the 6th Principal Meridian.

chains

East on a Random line between Sections 24 and 25.

Variation, 12° 30' East.

4.50 A Creek- 10 links wide- Runs S.-

40.00 Set a Stake for Temporary Quarter Section Corner

80.10 Intersect East Boundary of Township 5 links North of Corner To Sections 24 and 25- from which Corner I run

West on a True line between Sections 24 and 25-

Variation, 12° 28' East-

40.05 Set a post in Mound with charred Stake and French as per Instructions, for Quarter Section Corner-

80.10 The Corner To Sections 23, 24, 25 and 26-

Sand,- High rolling prairie- Soil,- 3rd Rate.

Township No. 26 North of Range No. 1 West of the 6th Principal Meridian.

chains.

North between Sections 23 and 24.
Variation, 12°30' East.

40.00 Set a post in Mound with charred Stake and French as per Instructions, for Quarter Section Corner.

80.00 Set a post in Mound with charred Stake and French as per Instructions, for Corner to Sections 13, 14, 23 and 24.

Land, - Level prairie.
Soil, - 1st Rate.

East on a Random line between Sections 13 and 24.
Variation, 12°30' East.

40.00 Set a Stake for Temporary Quarter Section Corner.

79.95 Intersect East Boundary

chains.

of Township 8 links North of Corner to Sections 13 and 24. from which Corner I run

West on a True line between Sections 13 and 24.
Variation, 12°27' East.

39.97 Set a post in Mound with charred Stake and French as per Instructions for Quarter Section Corner.

79.95 The Corner to Sections 13, 14, 23 and 24.

Land, - High rolling prairie.
Soil, - 3rd Rate.

North between Sections 13 and 14.
Variation 12°30' East.

40.00 Set a post in Mound with Charred Stake and French as per Instructions, for Quarter Section Corner.

Township No. 26 North of Range No. 1 West of the 6th Principal Meridian

chains.

80.00 Set a post in Mound with charred Stake and French as per Instructions, for Corner to Sections 11, 12, 13 and 14 -

Land, - High rolling prairie.
Soil, - 3rd Rate -

East on a Random line between Sections 12 and 13 -
Variation, 12°30' East -

40.00 Set a Stake for Temporary Quarter Section Corner -

79.95 Intersect East Boundary of Township at Corner to Sections 12 and 13 - from which Corner A rum

West on a True line between Sections 12 and 13 -
Variation, 12°30' East -

chains.

39.97 Set a post in Mound with charred Stake and French as per Instructions, for Quarter Section Corner.

79.95 The Corner to Sections 11, 12, 13 and 14. -

Land, - High rolling prairie -
Soil, - 3rd Rate -

North between Sections 11 and 12.
Variation, 12°30' East.

40.00 Set a post in Mound with charred Stake and French as per Instructions, for Quarter Section Corner -

54.00 A Creek - 10 links wide - Runs N.W.

80.00 Set a post in Mound with charred Stake and French as per Instructions, for Corner to Sections

Township No. 26 North of Range No. 1 West of the 6th Principal Meridian

chains.

1, 2, 11 and 12 –

Land, – High rolling prairie

Soil, – 3rd Rate –

East on a Random line

between Sections 1 and 12 –

Variation, 12° 33' East.

40.00 Set a Stake for Temporary

Quarter Section Corner –

54.00 A Creek – 8 links wide – Runs N.W.

80.08 Intersect East Boundary of

Township at Corner to

Sections 1 and 12 – from

which Corner A run

West on a True line

between Sections 1 and 12 –

Variation 12° 33' East

40.04 Set a post in Mound with

French and charred Stake

as per Instructions

chains.

for Quarter Section Corner.

80.08 The Corner to Sections 1, 2,

11 and 12. –

Land, – Rolling prairie –

Soil, – 2nd Rate –

North on a Random line between Sections 1 and 2 –

Variation 12° 30' East

30.00 A Brook – 6 links wide – Runs W.

40.00 Set a Stake for Temporary

Quarter Section Corner –

80.00 Intersect North Boundary

of Township 10 links

West of Corner to Sections

1 and 2 – from which

Corner A run

South on a True line

between Sections 1 and 2 –

Variation 12° 26' East

40.00 Set a post in Mound with

Township No. 26 North of Range No. 1

chains.

Charred Stake and
Trench as per Instructions,
for Quarter Section Corner -

80.00 The Corner To Sections
1, 2, 11 and 12 -
Sand, - Rolling prairie -
Soil, - 2nd Rate -

North between Sections 34 and 35 -
Variation, 12°30' East -

40.00 Set a post in Mound with
charred Stake and
Trench as per Instructions,
for Quarter Section Corner -

42.00 A Slough - 63 links wide - Bears
N.W. and S.E. -

80.00 Set a post in Mound with
charred Stake and
Trench as per Instructions,
for Corner To Sections

West of the 6th Principal Meridian -

chains.

26, 27, 34 and 35. -
Sand, - High rolling prairie -
Soil, - 2nd Rate -

East on a Random line
between Sections 26 and 35 -
Variation 12°30' East -

40.00 Set a Stake for Temporary
Quarter Section Corner -

79.93 Intersect North and South
line 13 links North of
Corner To Sections
25, 26, 35 and 36 -
from which Corner Bears
West on a True line
between Sections 26 and 35 -
Variation, 12°24' East -

39.96 Set a post in Mound with
Trench and charred
Stake as per Instructions,

Township No. 26 North of Range No. 1

chains

for Quarter Section Corner -

29.93 The Corner To Sections 26, 27, 34 and 35 -

Sand, - Rolling prairie -

Soil, - ~~and Rate~~ -

North between Sections 26 and 27.

Variation, 12°30' East -

40.00 Set a post in Mound with charred Stake and French as per Instructions, for Quarter Section Corner -

42.00 A Creek - 40 links wide - Runs S.W.

43.00 Same Creek - 39 links wide - Runs S.E.

43.75 Same Creek - 41 links wide - Runs S.W.

60.60 Same Creek - 35 links wide - Runs S.E.

67.00 Same Creek - 42 links wide - Runs W. -

79.00 To Edge of Deep Ravine Bearings S.E. and N.W. -

80.00 As it is impossible To

West of The 6th Principal Meridian -

chains

establish permanently The Corner To Sections 22, 23, 26 and 27 in The Ravine - & Therefore ~~at this point~~ 80 links East of The True point for Said Section Corner raise a Witness Mound with French and Set a post and charred Stake as per Instructions for Witness Corner To Sections 22, 23, 26 and 27 -

~~80.00 A point in deep Ravine for Corner To Sections 22, 23, 26 and 27. -~~

Sand, - Rolling prairie -

Soil, - 2nd Rate -

Township No. 26 North of Range No. 1 West of the 6th Principal Meridian.

chains.

East on a Random line
between Sections 23 and 26.
Variation 12° 30' East.

40.00 Set a Stake for Temporary
Quarter Section Corner.

75.00 A Creek - 20 links wide - Runs S.W.

79.92 Intersect North and South
line 6 links South of Corner
To Sections 23, 24, 25 and 26.
from which Corner I run
West on a True line
between Sections 23 and 26.
Variation, 12° 33' East.

39.98 Set a post in Mound
with charred Stake and
French as per Instructions
for Quarter Section Corner.

79.92 The Corner To Sections
22, 23, 26 and 27.-
Land, - Rolling prairie - Soil 2nd Rate

chains.

North between Sections 22 and 23.
Variation, 12° 30' East.

40.00 Set a post in Mound with
charred Stake and
French as per Instructions
for Quarter Section Corner.

80.00 Set a post in Mound with
charred Stake and
French as per Instructions
for Corner To Sections
14, 15, 22 and 23.-
Land, - High rolling prairie.
Soil, - 2nd Rate.-

East on a Random line
between Sections 14 and 23
Variation, 12° 30' East.

40.00 Set a Stake for Temporary
Quarter Section Corner.

79.89 Intersect North and South

Township No. 26 North of Range No. 1

chains

line 15 links North of
corner to Sections 13,
14, 23 and 24 - from
which corner I run
West on a true line
between Sections 14 and 23
Variation, 12°24' East =
39.94 Set a post in Mound with
charred Stake and
French as per Instructions,
for Quarter Section corner.
79.89 The corner to Sections 14, 15,
22 and 23.-
Land,- High rolling prairie -
Soil,- 3rd Rate -

North between Sections 14 and 15.
Variation, 12° 30' East =
40.00 Set a post in Mound with
charred Stake and

West of the 6th Principal Meridian -

chains.

French as per Instructions,
for Quarter Section corner.
81.00 Set a post in Mound with
charred Stake and
French as per Instructions,
for corner to Sections
10, 11, 14 and 15 -
Land,- Rolling prairie -
Soil,- 2nd Rate -

East on a Random line
between Sections 11 and 14 -
Variation, 12° 35' East =
40.00 Set a Stake for Temporary
Quarter Section corner
79.65 Intersect North and South
line 20 links North of
corner to Sections 11, 12,
13 and 14 - from which
corner I run

Township No. 26 North of Range No. 1 West of the 6th Principal Meridian-

chains.

West on a True line between Sections 11 and 14- Variation, 12° 26' East-

39.82 Set a post in Mound with charred Stake and French as per Instructions, for Quarter Section Corner-

79.65 The Corner to Sections 10, 11, 14 and 15.

Sand,- High rolling prairie-

Soil,- 3rd Rate-

North between Sections 10 and 11- Variation, 12° 30' East

30.10 Dry bed of Creek- 30 links wide- Bears N. W. and S. E.-

40.00 Set a post in Mound with charred Stake and French as per Instructions for Quarter Section Corner-

chains.

80.00 Set a post in Mound with charred Stake and French as per Instructions, for Corner to Sections 2, 3, 10 and 11.-

Sand,- High rolling prairie-

Soil,- 3rd Rate-

East on a Random line between Sections 2 and 11- Variation, 12° 35' East-

40.00 Set a Stake for Temporary Quarter Section Corner-

79.53 Intersect North and South line 30 links North of Corner to Sections 1, 2, 11 and 12- from which Corner A run

West on a True line between Sections 2 and 11-

Township No. 26 North of Range No. 1

Variation, 12° 22' East-

39.76 Set a post in Mound with
charred Stake and
French as per Instructions,
for Quarter Section corner-

79.53 The corner to Sections, 2, 3,
10 and 11-

Land,- Rolling prairie-
Soil,- 3rd Rate-

North on a Random line
between Sections 2 and 3-
Variation, 12° 30' East-

40.00 Set a Stake for Temporary
Quarter Section corner-

41.16 A Creek- 20 links wide- Runs W.-

80.30 Intersect North Boundary
40 links East of corner
to Sections 2 and 3-
from which corner Arun

West of the 6th Principal Meridian.

chains.

South on a True line
between Sections 2 and 3-
Variation, 12° 47' East-

40.30 Set a post in Mound with
charred Stake and
French as per Instructions,
for Quarter Section corner.

80.30 The corner to Sections 2, 3,
10 and 11.-

Land,- High rolling prairie.
Soil,- 2nd Rate-

North between Sections 33 and 34,
Variation, 12° 30' East-

40.00 Set a post in Mound with
charred Stake and
French as per Instructions,
for Quarter Section corner.

80.00 Set a post in Mound with
charred Stake and

Township No. 26 North of Range No. 1 West of the 6th Principal Meridian

chains.

French, as per Instructions for Corner to Sections 27, 28, 33 and 34 -

Land, - Rolling prairie -
Soil, - 3rd Rate -

East on a Random line between Sections 27 and 34.
Variation, 12° 30' East -

40.00 Set a post for Temporary Quarter Section Corner -

79.93 Intersect North and South line 17 links North of Corner to Sections 26, 27, 34 and 35 - from which Corner Azm

West on a True line between Sections 27 and 34.
Variation, 12° 23' East -

39.96 Set a post in Mound with

chains.

charred Stake and French as per Instructions, for Quarter Section Corner -

79.93 The Corner to Sections 27, 28, 33 and 34 -

Land, - Rolling prairie -
Soil, - 2nd Rate -

North between Sections 27 and 28.
Variation, 12° 30' East -

40.00 Set a post in Mound with charred Stake and French as per Instructions, for Quarter Section Corner -

71.00 Dry Bed of Creek - 23 links wide - Bears E and W. -

80.00 Set a post in Mound with charred Stake and French as per Instructions, for Corner to Sections

Township No. 26 North of Range No. 1

chains.

21, 22, 27 and 28 –
Land, – Rolling prairie –
Soil, – 2nd Rate –

East on a Random line
between Sections 22 and 27.
Variation, 12° 30' East –

40.00 Set a Stake for Temporary
Quarter Section Corner –

80.05 Intersect North and South
line 13 links North of Corner
to Sections 22, 23, 26 and 27 –
from which Corner I run
West on a True line
between Sections 22 and 27 –
Variation, 12° 24' East –

40.02 Set a post in Mound with
charred Stake and
French as per Instructions,
for Quarter Section Corner

West of the 6th Principal Meridian.

chains.

80.05 The Corner to Sections 21, 22,
27 and 28. –
Land, – Rolling prairie –
Soil, – 3rd Rate –

North between Sections 21 and 22.
Variation 12° 30' East –

40.00 Set a post in Mound with
charred Stake and
French as per Instructions
for Quarter Section Corner –

80.00 Set a post in Mound with
charred Stake and
French as per Instructions,
for Corner to Sections
15, 16, 21 and 22. –
Land, – Rolling prairie –
Soil, – 2nd Rate –

Township No. 26 North of Range No.

chains.

East on a Random line
between Sections 15 and 22 –
Variation, 12° 30' East –

40.00 Set a Stake for Temporary
Quarter Section Corner –

80.09 Intersect North and South
line 19 links North of
Corner to Sections
14, 15, 22 and 23 –
from which Corner bears
West on a True line
between Sections 15 and 22 –
Variation, 12° 22' East

40.04 Set a post in Mound with
charred Stake and
French as per Instructions,
for Quarter Section Corner –

80.09 The Corner to Sections
15, 16, 21 and 22 –
Land, – Rolling prairie – Soil 2nd Rate.

West of the 6th Principal Meridian,

chains.

North between Sections 15 and 16 –
Variation, 12° 30' East

40.00 Set a post in Mound with
Charred Stake and
French as per Instructions,
for Quarter Section Corner.

80.00 Set a post in Mound with
charred Stake and
French as per Instructions,
for Corner to Sections
9, 10, 15 and 16 –
Land, – Rolling prairie –
Soil, – 3rd Rate –

East on a Random line
between Sections 10 and 15 –
Variation, 12° 30' East

40.00 Set a Stake for Temporary
Quarter Section Corner –

79.87 Intersect North and South

Township No. 26 North, of Range No. 1-

chains.

7 links North of Corner
To Sections 10, 11, 14 and 15-
from which Corner I run
West on a True line
between Sections 10 and 15-
Variation, 12° 27' East-

39.93 Set a post in Mound with
Charred Stake and
French as per Instructions
for Quarter Section Corner.

79.87 The corner To Sections
9, 10, 15 and 16-
Land,- Rolling prairie-
Soil,- 3rd Rate-

North between Sections 9 and 10-
Variation, 12° 30' East-

40.00 Set a post in Mound with
charred Stake and
French as per Instructions

West of the 6th Principal Meridian-

chains.

for Quarter Section Corner.

57.00 Dry bed of Creek- 13 links
wide- Bears S.W. and N.E.-

80.00 Set a post in Mound with
Charred Stake and
French as per Instructions,
for Corner To Sections
3, 4, 9 and 10-
Land,- Rolling prairie-
Soil,- 2nd Rate.-

East on a Random line
between Sections 3 and 10-
Variation 12° 23' East.

40.00 Set a Stake for Temporary
Quarter Section Corner-

43.00 Dry Bed of Creek- 25 links
wide- Bears N.E. and S.W.-

80.05 Intersect North and South
line at Corner To Sections

Township No. 26 North of Range No. 1 West of the 6th Principal Meridian,-

chains.

2, 3, 10 and 11- from which corner I run West on a true line between Sections 3 and 10- Variation, 12° 23' East-

40.02 Set a post in Mound with charred Stake and French as per Instructions for Quarter Section Corner.

80.05 The corner to Sections 3, 4, 9 and 10-

Land,- Rolling prairie-

Soil,- 2nd Rate-

North on a Random line between Sections 3 and 4- Variation, 12° 45' East-

40.00 Set a Stake for Temporary Quarter Section Corner-

80.23 Intersect North Boundary of Township 42 links West of corner to Sections 3 and 4- from which Corner I run South on a true line between Sections 3 and 4- Variation, 12° 27' East.

40.23 Set a post in Mound with charred Stake and French as per Instructions, for Quarter Section Corner-

80.23 The corner to Sections 3, 4, 9 and 10.-

Land,- Rolling prairie-

Soil,- 2nd Rate-

8th October, 1858-

North between Sections 32 and 33- Variation, 12° 30' East-

40.00 Set a post in Mound with charred Stake and

Township No. 26 North of Range No. 1-

chains

French as per Instructions
for Quarter Section Corner.

80.00 Set a post in Mound with
charred Stake and
French as per Instructions,
for Corner to Sections
28, 29, 32 and 33-

Sand,- Rolling prairie-
Soil,- 3rd Rate-

East on a Random line
between Sections 28 and 33-
Variation, 12° 30' East-

40.00 Set a Stake for Temporary
Quarter Section Corner-

79.64 Intersect North and South
line 15 links North of
Corner to Sections 27,
28, 33 and 34.-
from which Corner Sun

West of the 6th Principal Meridian-

chains

West on a True line
between Sections 28 and 33-
Variation, 12° 24' East-

39.82 Set a post in Mound with
charred Stake and
French as per Instructions,
for Quarter Section Corner-

79.64 The Corner to Sections
28, 29, 32 and 33-

Sand,- Rolling prairie-
Soil,- 3rd Rate-

North between Sections 28 and 29-
Variation, 12° 30' East-

40.00 Set a post in Mound with
charred Stake and
French as per Instructions,
for Quarter Section Corner-

80.00 Set a post in Mound with
charred Stake and

Township No. 26 North of Range No. 1-

chains-

French as per Instructions,
for corner to Sections
20, 21, 28 and 29.-
Sand,- Rolling prairie -
Soil,- 3rd Rate -

East on a Random line
between Sections 21 and 28-
Variation 12°30' East-

40.00 Set a Stake for Temporary
Quarter Section corner-

42.00 Dry bed of Creek - 15 links
wide - Bears N. W. and S. E.-

79.75 Intersect North and South
line 8 links North of corner
to Sections 21, 22, 27 and 28.
from which corner I own
West on a True line
between Sections 21 and 28,
Variation, 12°27' East

West of the 6th Principal Meridian.

chains.

39.87 Set a post in Mound with
charred Stake and
French as per Instructions,
for Quarter Section corner.

79.75 The corner to Sections
20, 21, 28 and 29.-
Sand,- Rolling prairie -
Soil,- 3rd Rate.-

North between Sections 20 and 21.
Variation 12°30' East-

17.00 Dry Bed of Creek 17 links
wide - Bears N. W. and S. E.

40.00 Set a post in Mound with
charred Stake and
French as per Instructions,
for Quarter Section corner.

80.00 Set a post in Mound with
charred Stake and
French as per Instructions,

Township No. 26 North of Range No. 1

chains.

for Corner to Sections
16, 17, 20 and 21.–
Land,– Rolling prairie–
Soil,– 3rd Rate–

East on a Random line
between Sections 16 and 21–
Variation 12° 27' East–
40.00 Set a Stake for Temporary
Quarter Section Corner –
79.85 Intersect North and South
line at Corner to Sections
15, 16, 21 and 22.–
from which Corner I run
West on a True line
between Sections 16 and 21–
Variation, 12° 27' East
39.92 Set a post in Mound with
Charred Stake and
French as per Instructions,

West of the 6th Principal Meridian

chains.

for Quarter Section Corner–
79.85 The Corner to Sections 16, 17,
20 and 21.–
Land,– Rolling prairie –
Soil,– 3rd Rate–

North between Sections 16 and 17
Variation, 12° 30' East
40.00 Set a post in Mound with
Charred Stake and
French as per Instructions,
for Quarter Section Corner,
80.00 Set a post in Mound with
Charred Stake and
French as per Instructions,
for Corner to Sections
8, 9, 16 and 17.–
Land,– Rolling prairie –
Soil,– 3rd Rate –

Township No. 26 North of Range No. 1

chains.

East on a Random line between Sections 9 and 16 - Variation, 12° 30' East -

40.00 Set a Stake for Temporary Quarter Section Corner -

79.98 Intersect North and South line 19 links North of Corner To Sections 9, 10, 15 and 16 from which Corner I run

West on a True line between Sections 9 and 16 Variation, 12° 22' East -

39.99 Set a post in Mound with charred Stake and French as per Instructions, for Quarter Section Corner.

79.98 The Corner To Sections 8, 9, 16 and 17. -

Land, - Rolling Prairie -

Soil, - 3rd Rate -

West of the 6th Principal Meridian.

chains.

North between Sections 8 and 9. Variation, 12° 30' East -

31.00 Dry Bed of Creek - 20 links wide - Bears N.E. and S.W.

40.00 Set a post in Mound with charred Stake and French as per Instructions for Quarter Section Corner -

80.00 Set a post in Mound with charred Stake and French as per Instructions, for Corner To Sections 4, 5, 8 and 9. -

Land, - Rolling Prairie -

Soil, - 3rd Rate. -

East on a Random line between Sections 4 and 9 - Variation, 12° 30' East

Township No. 26 North of Range No. 1 West of the 6th Principal Meridian.

chains.

40.00 Set a Stake for Temporary Quarter Section corner.-

80.10 Intersect North and South line 13 links North of corner to Sections 3, 4, 9 and 10- from which corner I run

West on a True line between Sections 4 and 9- Variation, 12° 24' East-

40.05 Set a post in Mound with charred Stake and French as per Instructions for Quarter Section corner.

80.10 The corner to Sections 4, 5, 8 and 9.-

Land,- Rolling prairie-

Soil,- 3rd Rate.-

chains.

North on a Random line between Sections 4 and 5- Variation, 12° 24' East-

40.00 Set a Stake for Temporary Quarter Section corner.-

80.32 Intersect North Boundary of Township at corner to Sections 4 and 5- from which corner I run

South on a True line between Sections 4 and 5- Variation, 12° 24' East.

40.32 Set a post in Mound with charred Stake and French as per Instructions for Quarter Section corner.

80.32 The corner to Sections 4, 5, 8 and 9.-

Land,- Rolling prairie-

Soil,- 3rd Rate.-

Township No. 26 North of Range No. 1

chains.

North between Sections 31 and 32.
Variation, 12°30' East.

40.00 Set a post in Mound with charred Stake and French as per Instructions, for Quarter Section Corner.

80.00 Set a post in Mound with charred Stake and French as per Instructions for Corner To Sections 29, 30, 31 and 32.—

Sand,- Level prairie-
Soil,- 2nd Rate-

East on a Random line between Sections 29 and 32-
Variation, 12°30' East.

40.00 Set a Stake for Temporary Quarter Section Corner-

West of the 6th Principal Meridian

chains.

80.55 Intersect North and South line at Corner To Sections 28, 29, 32 and 33 _ from which Corner Corn

West on a True line between Sections 29 and 32.
Variation 12°30' East.

40.27 Set a post in Mound with charred Stake and French as per Instructions, for Quarter Section Corner

80.55 The Corner To Sections 29, 30, 31 and 32_

Sand,- Level prairie -
Soil,- 2nd Rate -

West on a Random line between Sections 30 and 31.
Variation 12°45' East.

Township No. 26 North of Range No. 1

chains.
40.00 Set a Stake for Temporary
Quarter Section Corner.
39.45 Intersect West Boundary
of Township at Corner
To Sections 30 and 31.
from which Corner A run
East on a True line
between Sections 30 and 31
Variation, 12°45' East.
39.45 Set a post in Mound with
charred Stake and
French as per Instructions
for Quarter Section Corner.
79.45 The Corner To Sections
29, 30, 31 and 32.
Sand, - Level prairie.
Soil, - 2nd Rate.

North between Sections 29 and 30.
Variation, 12°30' East

West of the 6th Principal Meridian

chains.
40.00 Set a post in Mound with
charred Stake and French
as per Instructions
for Quarter Section Corner.
80.00 Set a post in Mound with
charred Stake and
French as per Instructions
for Corner To Sections
19, 20, 29 and 30.
Sand, - Level prairie. Soil, 2nd Rate.

East on a Random line
between Sections 20 and 29.
Variation 12°30' East.
40.00 Set a Stake for Temporary
Quarter Section Corner.
80.30 Intersect North and
South line 20 links
North of Corner To Sections
20, 21, 28 and 29.
from which Corner A run

Township No. 26 North of Range No. 1

chains.

West on a True line
between Sections 20 and 29 -
Variation, 12°21' East -

40.15 Set a post in Mound with
charred Stake and
French as per Instructions,
for Quarter Section Corner.

80.30 The Corner to Sections
19, 20, 29 and 30 -
Land, - Level prairie -
Soil, - 2nd Rate -

West on a Random line
between Sections 19 and 30 -
Variation, 12°45' East,

40.00 Set a Stake for Temporary
Quarter Section Corner

79.50 Intersect West Boundary
of Township at Corner
to Sections 19 and 30 -

West of the 6th Principal Meridian

chains.

from which Corner I run
East on a True line
between Sections 19 and 30
Variation, 12°45' East.

39.50 Set a post in Mound with
charred Stake and
French as per Instructions
for Quarter Section Corner,

79.50 The Corner to Sections
19, 20, 29 and 30 -
Land, - Level prairie -
Soil, - 2nd Rate -

North between Sections 19 and 20.
Variation, 12°30' East -

40.00 Set a post in Mound with
charred Stake and
French as per Instructions,
for Quarter Section Corner -

80.00 Set a post in Mound with

Township No. 26 North of Range No. 1

chains.

Charred Stake and
French as per Instructions,
for Corner To Sections
17, 18, 19 and 20-
Sand,- Level prairie-
Soil,- 2nd Rate-

East on a Random line
between Sections 17 and 20,
Variation, 12° 20' East-
40.00 Set a Stake for Temporary
Quarter Section Corner-
80.15 Intersect North and South
line at Corner To Sections
16, 17, 20 and 21.- from
which Corner I run
West on a True line
between Sections 17 and 20
Variation 12° 20' East-
40.02 Set a post in Mound with

West of the 6th Principal Meridian-

chains.

Charred Stake and
French as per Instructions,
for Quarter Section Corner.
80.15 The Corner To Sections
17, 18, 19 and 20-
Sand,- Level prairie-
Soil,- 2nd Rate-

West on a Random line
between Sections 18 and 19-
Variation, 12° 45' East-
40.00 Set a Stake for Temporary
Quarter Section Corner
79.59 Intersect West Boundary
of Township 2 links
North of Corner To
Sections 18 and 19-
from which Corner I run
East on a True line
between Sections 18 and 19-

Township No. 26 North of Range No. 1

chains.

Variation 12°48' East.

39.50 Set a post in Mound with charred Stake and French as per Instructions for Quarter Section Corner,

79.50 The Corner To Sections, 17, 18, 19, and 20.—

Land,— Level prairie—

Soil,— 2nd Rate—

North between Sections 17 and 18—

Variation, 12°30' East.

40.00 Set a post in Mound with charred Stake and French as per Instructions for Quarter Section Corner,

80.00 Set a post in Mound with charred Stake and French as per Instructions for Corner To Sections

West of the 6th Principal Meridian—

chains.—

7, 8, 17 and 18—

Land,— Rolling prairie—

Soil,— 2nd Rate—

East on a Random line between Sections 8 and 17—

Variation, 12°20' East.

40.00 Set a Stake for Temporary Quarter Section Corner—

80.11 Intersect North and South line at Corner To Sections 8, 9, 16 and 17.— from which Corner I run

West on a True line between Sections 8 and 17—

Variation, 12°20' East.

40.05 Set a post in Mound with charred Stake and French as per Instructions, for Quarter Section Corner—

Township No. 26 North of Range No. 1 West of the 6th Principal Meridian

chains.

80.11 The corner to Sections 7, 8, 17 and 18.
Sand, - Level prairie.
Soil, - 2nd Rate.

West on a Random line between Sections 7 and 18.
Variation 12° 45' East.

40.00 Set a Stake for Temporary Quarter Section corner.

39.60 Intersect West Boundary of Township 25 links North of corner to Sections 7 and 18, - from which corner I run

East on a True line between Sections 7 and 18.
Variation, 12° 56' East.

39.60 Set a post in Mound with charred Stake and French as per Instructions,

chains.

for Quarter Section corner.

79.60 The corner to Sections 7, 8, 17 and 18.
Sand, - Level prairie.
Soil, - 2nd Rate.

North between Sections 7 and 8.
Variation, 12° 30' East.

40.00 Set a post in Mound with charred Stake and French as per Instructions for Quarter Section corner.

80.00 Set a post in Mound with charred Stake and French as per Instructions for corner to Sections 5, 6, 7 and 8.
Sand, - Level prairie.
Soil, - 2nd Rate.

Township No. 26 North of Range No. 1

chains.

East on a Random line
between Sections 5 and 8.
Variation, 12°26' East.

40.00 Set a Stake for Temporary
Quarter Section Corner.

79.90 Intersect North and South
lines at Corner to Sections
4, 5, 8 and 9. from
which Corner A run
West on a True line
between Sections 5 and 8.
Variation, 12°26' East.

39.95 Set a post in Mound with
charred Stake and
French as per Instructions,
for Quarter Section Corner.

79.90 The Corner to Sections 5, 6,
7 and 8.

Sand,- Level prairie - Soil,- 2nd Rate.

West of the 6th Principal Meridian.

chains.

West on a Random line
between Sections 6 and 7.
Variation 12°45' East.

40.00 Set a Stake for Temporary
Quarter Section Corner.

79.50 Intersect West Boundary
of Township 30 links North
of Corner to Sections 6 and 7
from which Corner A run
East on a True line
between Sections 6 and 7.
Variation, 12°58' East.

39.50 Set a post in Mound with
charred Stake and
French as per Instructions,
for Quarter Section Corner.

79.50 The Corner to Sections
5, 6, 7 and 8.

Sand,- Rolling prairie.
Soil,- 2nd Rate.

Township No. 26 North of Range No. 1 West of the 6th Principal Meridian.

Chains.

North on a Random line between Sections 5 and 6 – Variation, 12°30' East.

40.00 Set a Stake for Temporary Quarter Section Corner –

79.90 Intersect North Boundary of Township 60 links West of Corner to Sections 5 and 6. – from which Corner I run

South on a True line between Sections 5 and 6 – Variation, 12°4' East.

39.90 Set a post in Mound with charred Stake and French as per Instructions, for Quarter Section Corner.

79.90 The Corner to Sections 5, 6, 7 and 8. –

Land – Level prairie – Soil, 2nd Rate.

~~9th October, 1858.~~ –

General Description –

— " —

The Land in the Eastern portion of this Township is high and rolling, with a poor Sandy Soil. – The Western portion is Level with generally a Second rate Sandy Soil. – The Eastern portion is well watered with Small Streams of clear water, which, after flowing westward a short distance sink into the Sand, – leaving no further Trace of them in the Western Sections – There is no Timber nor Stone in the Township, – except a few Scattering Elms in Section 36 on break. –

Township No. 26 North of Range No. 1 –

List of Names.

— " —

A list of the names of the individuals employed to assist in running, measuring, or marking the lines and corners described in the foregoing field-notes of Township No. 26 North of the base line of Range No. 1 West of the 6th Principal Meridian, – showing the respective capacities in which they acted; –

John B. Mahan,
Chauncey Wood,
James S. Turner,
Phil. H. Reily,
William Ackhoff } Chainmen.

Henry Rothfort, – Chainman

Robert McCarthy,
Robert Smith,
George Guy, } Axemen

William Bissell,
Joseph Pearson,
S. G. Sholes. } Flagmen.

John B. Brodhead,
Joseph Garish. } Compassmen

62/128

129

P

Vol II. Book 1

T. 27. N. — R. I W.

C

Maclean
241

Exd — Van

Copied by Charles B. Ramsdell

Compd Brooks & Charley Comp.

Index to Vol. II

I Mason Crouch Deputy Surveyor in Nebraska Territory hereby State that there was a Chained Stake driven in the Quarter and Section Corners on the Subdivision lines in Townships No 25. and 26 North of Range No one two and three West and Township No. 23 North of Range No three East of the Sixth Principal Meridian as surveyed by me under my Contract No 238 bearing date July 2d 1858 — The reason It was not noted in my field notes was that I did not so understand it from the manual and specimen notes to be required

Given under my hand and seal this 22d day of February A.D. 1859

Mason Crouch

Territory of Nebraska Otoe County }
Sworn to and subscribed before me Clerk of the Dist. Court in and for Otoe County this 22d day of February A.D. 1859.

Andw. W. Pentland,
Clerk
by M. W. Rider
Deputy

T 27 N. — R 1 W.

Book 1

6	5	4	3	2	1				
7	8	9	10	11	12				
18	17	16	15	14	13				
19	20	21	22	23	24				
30	29	28	27	26	25				
31	32	33	34	35	36				

Field Notes
of the
Subdivision Lines
In Township No. 2 North of
Range No. 1
West of the 6th Principal Meridian
In Nebraska Territory.
Surveyed by
Sanchlan A. Maclean,
Deputy Surveyor.
Under his contract No. 241,
bearing date the 2nd day of
July, A.D. 1858.

Subdivision commenced
10th October, A.D. 1858.
Subdivision completed
11th October, A.D. 1858.

Township No. 27 North of Range No. 1

Names and Duties
of Assistants.

— " —

✓ John S. Brodhead
✓ James D. White } Compassmen.
✓ Joseph Garish
✓ John B. Mahan
✓ Chauncey Wood
✓ James D. Turner
✓ Phil. Sr. Reily
✓ William Ackhoff } Chainmen.
✓ Robert Smith
✓ Robert McCarthy
✓ George Guy } Axemen
✓ William Bissell
✓ Joseph Pearson
✓ E. G. Sholes } Flagmen

West of the 6th Principal Meridian

chains.

To determine the proper adjustment of my Compass for Subdividing this Township, I commence at the corner to Townships 26 and 27 N. and Ranges 1 West and 1 East of the 6th Principal Meridian and run

North on a blank line along the East Boundary of Section 36.–

Variation 12° 27' East.

40.06 To a point 3 links East of the Quarter Section Corner.

80.10 To a point 7 links East of the corner to Sections 25 and 36.–

To retrace this line or run parallel thereto, my compass

Township No. 2 North of Range No. 1

chains.

must be adjusted to a
Variation of 12°30' East.
Subdivision Commenced,-
10th October, 1858-
From the Corner to Sections
1, 2, 35 and 36- on the South
Boundary of the Township
I run
North between Sections 35 and 36.
Variation, 12°30' East-
40.00 Drove charred Stake and Set
post in Mound as per
Instructions for
Quarter Section Corner-
80.00 Drove charred Stake and Set
post in Mound as per
Instructions for Corner
to Sections 25, 26, 35 and 36-
Land,- Rolling prairie-
Soil,- 2nd Rate-

West of the 6th Principal Meridian.

chains.

East on a Random line
between Sections 25 and 36-
Variation, 12°30' East-
2.50 A Creek-10 links wide- Runs N.-
10.00 Same Creek-10 links wide- Runs S.-
32.00 Same Creek-10 links wide- Runs N.-
40.00 Set a Stake for Temporary
Quarter Section Corner-
80.05 Intersected East Boundary
of Township at Corner to
Sections 25 and 36-
from which Corner I run
West on a True line
between Sections 25 and 36-
Variation 12°30' East-
40.02 Drove charred Stake and
Set post in Mound as
per Instructions for
Quarter Section Corner-
80.05 The Corner to Sections 25, 26, 35 and 36.

Township No. 27 North of Range No. 1

chains.

Land,- Level prairie-
Soil,- 1st Rate-

North between Sections 25 and 26-
Variation, 12°30' East-

6.00 A Creek-15 links wide-Runs W.-
40.00 Drove Charred Stake and Set post in Mound as per Instructions for Quarter Section Corner-
80.00 Drove Charred Stake and Set post in Mound as per Instructions for Corner To Sections 23, 24, 25 and 26-
Land,- Level prairie-
Soil,- 1st Rate-

East on a Random line between Sections 24 and 25-
Variation, 12°30' East-

West of the 6th Principal Meridian

chains.

15.00 A Creek-15 links wide-Runs S.-
40.00 Set a Stake for Temporary Quarter Section Corner-
79.93 Intersected East Boundary of Township at Corner To Sections 24 and 25-
from which Corner I run West on a True line between Sections 24 and 25-
Variation, 12° 30' East-
39.96 Drove Charred Stake and Set post in Mound as per Instructions for Quarter Section Corner-
79.93 The Corner To Sections 23, 24, 25 and 26-
Land,- Rolling prairie-
Soil,- 2nd Rate-

Township No. 27 North of Range No. 1

chains.

North between Sections 23 and 24-
Variation, 12°30' East-

40.00 Drove charred Stake and
Set post in Mound as
per Instructions for
Quarter Section corner-

80.00 Drove charred Stake and Set
post in Mound as per
Instructions for Corner to
Sections 13, 14, 23 and 24-

Sand,- Level prairie-

Soil,- 1st Rate-

East on a Random line
between Sections 13 and 24-
Variation, 12°30' East-

40.00 Set a Stake for Temporary
Quarter Section corner-

79.84 Intersected East Boundary of
Township 10 links North of

West of the 6th Principal Meridian.

chains.

corner to Sections 13 and 24-
from which corner A run
West on a True line
between Sections 13 and 24-
Variation, 12°26' East-

39.92 Drove charred Stake and
Set post in Mound as
per Instructions for
Quarter Section corner-

79.84 The corner to Sections 13, 14,
23 and 24-

Sand,- Level prairie-

Soil,- 1st Rate-

North between Sections 13 and 14-
Variation, 12°30' East-

40.00 Drove charred Stake and
Set post in Mound as
per Instructions for
Quarter Section corner-

Township No. 27 North of Range No. 1

chains.

75.00 A Creek - 10 links wide - Runs N.

80.00 Drove charred Stake and Set post in Mound as per Instructions for Corner To Sections 11, 12, 13 and 14 -

Land, - Rolling prairie -

Soil, - 2nd Rate -

East on a Random line between Sections 12 and 13 -

Variation, 12° 30' East -

5.75 A Creek - 13 links wide - Runs S.W.

40.00 Set a Stake for Temporary Quarter Section Corner -

79.90 Intersected East Boundary of Township 20 links South of Corner To Sections 12 and 13 - from which Corner I run

West on a True line between Sections 12 and 13 -

West of the 6th Principal Meridian.

chains.

Variation, 12° 39' East -

39.95 Drove charred Stake and Set post in Mound as per Instructions for Quarter Section Corner -

79.90 The Corner To Sections 11, 12, 13 and 14 -

Land, - Rolling Prairie -

Soil, - 2nd Rate -

North between Sections 11 and 12 -

Variation, 12° 30' East -

40.00 Drove charred Stake and Set post in Mound as per Instructions for Quarter Section Corner -

80.00 Drove charred Stake and Set post in ~~Mound~~ Mound as per Instructions for Corner To Sections 1, 2, 11 and 12

Township No. 27 North of Range No. 1

chains.

Sand,- High rolling prairie-
Soil,- 2nd Rate-

East on a Random line
between Sections 1 and 12-
Variation, 12° 35' East
17.00 A Creek- 12 links wide- Runs S.-
40.00 Set a Stake for Temporary
Quarter Section Corner-
79.97 Intersected East Boundary
of Township 10 links South of
Corner To Sections 1 and 12
from which Corner I run
West on a True line
between Sections 1 and 12-
Variation, 12° 39' East-
39.98 Drove charred Stake and
Set post in Mound as per
Instructions for
Quarter Section Corner

West of the 6th Principal Meridian.

chains.

79.97 The Corner To Sections 1, 2, 11 and 12.
Sand,- Rolling prairie-
Soil,- 2nd Rate-

North on a Random line
between Sections 1 and 2-
Variation, 12° 30' East-
40.00 Set a Stake for Temporary
Quarter Section Corner-
79.85 Intersected North Boundary
of Township 20 links West
of Corner To Sections 1 and 2-
from which Corner I run
South on a True line
between Sections 1 and 2-
Variation - 12° 21' East-
39.85 Drove charred Stake and Set
post in Mound as per
Instructions for
Quarter Section Corner.

Township No. 27 North of Range No. 1

chains.

79.85 The corner to Sections 1, 2, 11 and 12 -
Sand, - Rolling prairie -
Soil, - 2nd Rate -

North between Sections 34 and 35
Variation, 12° 30' East -

40.00 Drove charred Stake and Set post in Mound as per Instructions for Quarter Section corner -

80.00 Drove charred Stake and Set post in Mound as per Instructions for Corner to Sections 26, 27, 34 & 35
Sand, - Rolling prairie -
Soil, - 2nd Rate -

East on a Random line between Sections 26 and 35 -
Variation, 12° 30' East

West of the 6th Principal Meridian

chains.

40.00 Set a Stake for Temporary Quarter Section corner -

63.00 A Creek - 10 links wide - Runs S. W.

79.90 Intersected North and South line 10 links North of corner to Sections 25, 26, 35 and 36 - from which corner A run West on a True line between Sections 26 and 35 -
Variation, 12° 26' East -

39.95 Drove charred Stake and Set post in Mound as per Instructions for Quarter Section corner -

79.90 The corner to Sections 26, 27, 34 and 35 -
Sand, - Rolling prairie -
Soil, - 2nd Rate -

North between Sections 26 and 27 -
Variation, 12° 30' East -

Township No. 27 North of Range No. 1

chains.

40.00 Drove charred Stake and Set post in Mound as per Instructions for Quarter Section Corner.

80.00 Drove Charred Stake and Set post in Mound as per Instructions for Corner To Sections 22, 23, 26 and 27.-

Land,- Rolling prairie-

Soil,- 2nd Rate-

East on a Random line between Sections 23 and 26- Variation, 12° 30' East-

40.00 Set a Stake for Temporary Quarter Section Corner-

80.15 Intersected North and South line 13 links South of Corner To Sections 23, 24, 25 and 26-

West of the 6th Principal Meridian

chains.

from which Corner I run West on a True line between Sections 23 and 26- Variation, 12° 36' East-

40.07 Drove charred Stake and Set post in Mound as per Instructions for Quarter Section Corner-

80.15 The Corner To Sections 22, 23, 26 and 27-

Land,- Rolling prairie-

Soil,- 2nd Rate-

North between Sections 22 and 23. Variation, 12° 30' East-

40.00 Drove charred Stake and Set post in Mound as per Instructions for Quarter Section Corner.

80.00 Deposited Marked Stone 15- cubic Inches large and Set

chains.

post in Mound as per
Instructions for Corner
To Sections 14, 15, 22 and 23-
Land,- Rolling prairie-
Soil,- 2nd Rate

East on a Random line
between Sections 14 and 23-
Variation, 12° 35' East-
40.00 Set a Stake for Temporary
Quarter Section Corner-
80.17 Intersected North and South
line 20 links North of
Corner To Sections 13, 14,
23 and 24-
from which Corner I run
West on a True line
between Sections 14 and 23-
Variation, 12° 36' East
40.08 Drove charred Stake and

chains.

Set post in Mound as
per Instructions for
Quarter Section Corner-
80.17 The Corner To Sections 14, 15,
22 and 23-
Land,- Rolling prairie-
Soil,- 2nd Rate-

North between Sections 14 and 15.
Variation, 12° 30' East-
40.00 Deposited Marked Stone 20
cubic inches large and
Set post in Mound as per
Instructions for
Quarter Section Corner-
80.00 Drove charred Stake and
Set post in Mound as
per Instructions for
Corner To Sections
10, 11, 14 and 15-

Township No. 27 North of Range No. 1

chains.

Land,- Rolling prairie-
Soil,- 2nd Rate-

East on a Random line
between Sections 11 and 14-
Variation, 12° 30' East-

40.00 Set a Stake for Temporary
Quarter Section corner-

45.00 A Creek-15 links wide-Runs N.W.

80.14 Intersected North and South
line 12 links North of
Corner to Sections 11, 12, 13 and 14.
from which corner A oak
West on a True line
between Sections 11 and 14-
Variation, 12° 25' East-

40.07 Deposited Marked Stone
24 cubic inches large and
Set post in Mound as
per Instructions for

West of the 6th Principal Meridian

chains.

Quarter Section corner-

80.14 The corner to Sections 10, 11, 14 and 15-
Land,- Rolling prairie-
Soil,- 2nd Rate-

North between Sections 10 and 11-
Variation, 12° 30' East-

40.00 Drove charred Stake and
Set post in Mound as
per Instructions for
Quarter Section corner-

61.10 A Creek-15 links wide-Runs N.-

80.00 Drove charred Stake and Set
post in Mound as per
Instructions for corner to
Sections 2, 3, 10 and 11-
Land,- Rolling prairie-
Soil,- 2nd Rate-

Town Township No. 27 North of Range No. 1

chains. chains.

East on a Random line
between Sections 2 and 11-
Variation, 12° 25' East

40.00 Set a Stake for Temporary
Quarter Section Corner-

79.90 Intersected North and South
line 30 links South of Corner
To Sections 1, 2, 11 and 12-
from which Corner Drum

West on a True line
between Sections 2 and 11-
Variation, 12° 38' East

39.95 Grove charred Stake and Set
post in Mound as per
Instructions for
Quarter Section Corner-

79.90 The Corner To Sections 2, 3,
10 and 11.-

Land,- Rolling prairie-
Soil,- 2nd Rate-

West of The 6th Principal Meridian

chains.

North on a Random line
between Sections 2 and 3.-
Variation, 12° 30' East-

40.00 Set a Stake for Temporary
Quarter Section Corner-

80.07 Intersected North Boundary
of Township 23 links
East of Corner To Sections
2 and 3- from which
Corner Drum

South on a True line
between Sections 2 and 3-
Variation, 12° 40' East-

40.03 Grove charred Stake and
Set post in Mound as
per Instructions for
Quarter Section Corner-

80.07 The Corner To Sections 2, 3, 10 and 11-

Land,- Rolling prairie-
Soil,- 2nd Rate-

Township No. 27 North of Range No. 1 West of The 6th Principal Meridian

chains.

North between Sections 33 and 34.
Variation 12° 30' East

40.00 Deposited Two pints charcoal and Set post in Mound as per Instructions for Quarter Section corner.

58.00 Dry Bed of Creek - 30 lks. wide - course N.

80.00 Deposited Two pints charcoal and Set post in Mound as per Instructions for Corner To Sections 27, 28, 33 and 34.

Land, - Rolling prairie -
Soil, - 2nd Rate -

East on a Random line between Sections 27 and 34.
Variation, 12° 30' East

40.00 Set a Stake for Temporary Quarter Section corner.

80.15 Intersected North and South line 13 links North of corner

chains.

To Sections 26, 27, 34 and 35 from which corner I run West on a True line between Sections 27 and 34.
Variation, 12° 24' East

40.07 Deposited Two pints of charcoal and Set post in Mound as per Instructions for Quarter Section corner.

80.15 The corner To Sections 27, 28, 33 and 34.

Land, - Rolling prairie -
Soil, - 3rd Rate -

North between Sections 27 and 28.
Variation, 12° 30' East

40.00 Deposited Two pints of charcoal and Set post in Mound as per Instructions for Quarter Section corner.

80.00 Deposited Two pints of charcoal

Township No. 27 North of Range No. 1-

chains.

and set post in Mound
as per Instructions
for Corner to Sections 21, 22,
27 and 28-
Sand,- Rolling prairie-
Soil,- 3rd Rate-

East on a Random line
between Sections 22 and 27-
Variation, 12° 30' East-
40.00 Set a Stake for Temporary
Quarter Section Corner-
80.03 Intersected North and South
line 7 links North of Corner
to Sections 22, 23, 26 and 27-
from which Corner A run
West on a True line
between Sections 22 and 27-
Variation, 12° 27' East-
40.01 Deposited 2 pints of Charcoal

West of the 6th Principal Meridian

chains.

and set post in Mound,
as per Instructions for
Quarter Section Corner-
80.03 The Corner to Sections 21, 22, 27 and 28-
Sand,- Rolling prairie-
Soil,- 3rd Rate-

North between Sections 21 and 22-
Variation, 12° 30' East
40.00 Deposited two pints of Charcoal
and set post in Mound
as per Instructions for
Quarter Section Corner-
80.00 Deposited two pints of Charcoal
and set post in Mound as
per Instructions for Corner
to Sections 15, 16, 21 and 22-
Sand,- Rolling prairie-
Soil,- 3rd Rate-

Township No. 27 North of Range No. 1

chains.

East on a Random line
between Sections 15 and 22 -
Variation, 12° 28' East -

40.00 Set a Stake for Temporary
Quarter Section Corner -

79.93 Intersected North and South
line at Corner to Sections
14, 15, 22 and 23, -
from which Corner I run
West on a True line
between Sections 15 and 22 -
Variation, 12° 28' East -

39.96 Deposited Two pints Charcoal
and Set post in Mound as
per Instructions for
Quarter Section Corner -

79.93 The Corner to Sections 15, 16, 21 and 22.
Land, - Rolling prairie -
Soil, - 3rd Rate -

West of the 6th Principal Meridian.

chains.

North between Sections 15 and 16 -
Variation, 12° 30' East -

40.00 Deposited Two pints Charcoal
and Set post in Mound as
per Instructions for
Quarter Section Corner -

80.00 Deposited Two pints Charcoal
and Set post in Mound as
per Instructions for Corner
to Sections 9, 10, 15 and 16 -
Land, - Rolling prairie -
Soil, - 3rd Rate -

East on a Random line
between Sections 10 and 15 -
Variation, 12° 30' East

40.00 Set a Stake for Temporary
Quarter Section Corner -

79.81 Intersected North and South
line at Corner to Sections

Township No. 67 North of Range No. 1 West of the 6th Principal Meridian.

chains.

10, 11, 14 and 15-

from which corner I run

West on a True line

between Sections 10 and 15-

Variation 12°30' East-

39.90 Deposited two pints charcoal

and Set post in Mound

as per Instructions

for Quarter Section corner-

79.81 The corner to Sections 9, 10, 15 and 16.-

Sand,- Rolling prairie-

Soil,- 3rd Rate-

North between Sections 9 and 10-

Variation 12°30' East

19.00 A Brook-10 links wide- Runs S.W.

40.00 Deposited two pints charcoal

and Set post in Mound

as per Instructions for

Quarter Section corner-

chains.

80.00 Deposited two pints charcoal

and Set post in Mound as per

Instructions for Corner to

Sections 3, 4, 9 and 10-

Sand,- Rolling prairie-

Soil,- 3rd Rate-

East on a Random line

between Sections 3 and 10-

Variation, 12°30' East

40.00 Set a Stake for Temporary

Quarter Section corner-

79.87 Intersected North and South

line 11 links North of corner

to Sections 2, 3, 10 and 11-

from which corner I run

West on a True line

between Sections 3 and 10-

Variation, 12°25' East-

39.93 Deposited two pints of charcoal

Township No. 27 North of Range No. 1

chains.

and Set post in Mound as
per Instructions for
Quarter Section Corner-

79.87 The Corner To Sections 3, 4, 9 and 10-
Land,- Rolling prairie-
Soil,- 3rd Rate-

North on a Random line
between Sections 3 and 4-
Variation, 12° 30' East-

9.00 A Brook- 25 links wide- Runs S.W.-

40.00 Set a Stake for Temporary
Quarter Section Corner-

80.27 Intersected North Boundary
of Township 42 links East
of Corner To Sections 3 and 4-
from which Corner I run
South on a True line
between Sections 3 and 4-
Variation, 12° 48' East-

West of The 6th Principal Meridian-

chains.

40.13 Deposited Two pints Charcoal
and Set post in Mound
as per Instructions for
Quarter Section Corner-

80.27 The Corner To Sections 3, 4, 9 and 10.
Land,- Rolling prairie-
Soil,- 3rd Rate-
10th October, 1858-

North between Sections 32 and 33.
Variation, 12° 30' East-

40.00 Deposited Two pints of Charcoal
and Set post in Mound
as per Instructions
for Quarter Section Corner-

80.00 Deposited Two pints Charcoal
and Set post in Mound as
per Instructions for Corner
To Sections 28, 29, 32 and 33-
Land,- Rolling prairie-
Soil,- 3rd Rate-

Township No. 27 North of Range No. 1 West of the 6th Principal Meridian

Chains.

East on a Random line
between Sections 28 and 33 -
Variation, 12° 30' East -

40.00 Set a Stake for Temporary
Quarter Section Corner -

80.02 Intersected North and South
line 6 links North of Corner
To Sections 27, 28, 33 and 34 -
from which Corner Bears
West on a True line
between Sections 28 and 33 -
Variation 12° 27' East -

40.01 Deposited Two pints charcoal
and Set post in Mound
as per Instructions for
Quarter Section Corner -

80.02 The Corner To Sections 28, 29, 32 and 33 -
Land, - Rolling prairie -
Soil, - 3rd Rate -

Chains.

North between Sections 28 and 29 -
Variation, 12° 30' East

40.00 Deposited Two pints charcoal
and Set post in Mound
as per Instructions for
Quarter Section Corner -

80.00 Deposited 2 pints Charcoal
and Set post in Mound
as per Instructions
for Corner To Sections
20, 21, 28 and 29 -
Land, - Rolling prairie -
Soil, - 2nd Rate

East on a Random line
between Sections 21 and 28 -
Variation, 12° 30' East -

40.00 Set a Stake for Temporary
Quarter Section Corner -

80.13 Intersected North and South

Township No. 27 North of Range No. 1 West of the 6th Principal Meridian

chains.

line 5 links North of corner
to Sections 21, 22, 27 and 28 -
from which corner I run
West on a True line
between Sections 21 and 28 -
Variation, 12° 38' East -

40.06 Deposited two pints charcoal
and set post in Mound
as per Instructions for
Quarter Section corner -

80.13 The corner to Sections 20, 21,
28 and 29 -
Sand, - Rolling prairie -
Soil, - 2nd Rate -

North between Sections 20 and 21 -
Variation, 12° 30' East -

40.00 Deposited two pints charcoal
and set post in Mound
as per Instructions

chains.

for Quarter Section corner.

80.00 Deposited two pints charcoal
and set post in Mound as
per Instructions for corner
to Sections 16, 17, 20 and 21 -
Sand, - Rolling prairie -
Soil, - 2nd Rate -

East on a Random line
between Sections 16 and 21 -
Variation, 12° 30' East -

40.00 Set a Stake for Temporary
Quarter Section corner -

80.07 Intersected North and South
line 9 links North of corner
to Sections 15, 16, 21 and 22 -
from which corner I run
West on a True line
between Sections 16 and 21 -
Variation, 12° 26' East -

Township No. 27 North of Range No. 1

chains
40.03 Deposited two pints charcoal and set post in Mound as per Instructions for Quarter Section corner-

80.07 The corner to Sections 16, 17, 20 and 21-
Sand,- Rolling prairie-
Soil,- 2nd Rate-

North between Sections 16 and 17-
Variation, 12°30' East-

40.00 Deposited two pints charcoal and set post in Mound as per Instructions for Quarter Section corner-

68.00 A Creek- 20 links wide- Runs S.W.-

80.00 Deposited two pints charcoal and set post in Mound as per Instructions for corner to Sections 8, 9, 16 and 17-
Sand,- Rolling prairie-
Soil,- 2nd Rate-

West of the 6th Principal Meridian-

chains.
East on a Random line between Sections 9 and 16-
Variation 12°30' East-

34.50 A Creek- 20 links wide- Runs S.W.-

40.00 Set a Stake for Temporary Quarter Section corner-

80.11 Intersected North and South line 4 links South of corner to Sections 9, 10, 15 and 16- from which corner I run

West on a True line between Sections 9 and 16
Variation, 12°32' East-

40.05 Deposited two pints charcoal and set post in Mound as per Instructions for Quarter Section corner-

80.11 The corner to Sections 8, 9, 16 and 17-
Sand,- Rolling prairie-
Soil,- 2nd Rate-

Township No. 27 North of Range No. 1-

chains.

North between Sections 8 and 9-
Variation, 12°30' East-

40.00 Deposited Two pints charcoal and Set post in Mound as per Instructions for Quarter Section corner-

80.00 Deposited Two pints charcoal and set post in Mound as per Instructions for Corner to Sections 4, 5, 8 and 9-

Sand,- Rolling prairie-
Soil,- 2nd Rate-

East on a Random line between Sections 4 and 9-
Variation, 12°31' East-

40.00 Set a Stake for Temporary Quarter Section corner-

70.15 A Creek - 20 links wide - Runs S.W.-

80.03 Intersected North and South

West of the 6th Principal Meridian-

chains

line at corner to Sections 4, 5, 9 and 10-
from which corner I run West on a True line between Sections 4 and 9-
Variation, 12°31' East.

40.01 Deposited 2 pints charcoal and Set post in Mound as per Instructions for Quarter Section corner.

80.03 The corner to Sections 4, 5, 8 and 9-
Sand,- Rolling prairie-
Soil,- 2nd Rate-

North on a Random line between Sections 4 and 5-
Variation, 12°30' East-

40.00 Set a Stake for Temporary Quarter Section corner-

80.37 Intersected North Boundary

Township No. 27 North of Range No. 1

Chains

of Township 34 links East
of Corner to Sections 4 and 5
from which Corner I run
South on a True line
between Sections 4 and 5
Variation, 12°45' East

40.37 Deposited two pints charcoal
and set post in Mound
as per Instructions for
Quarter Section Corner

80.37 The Corner to Sections 4, 5, 8 and 9.
Land, - Rolling prairie
Soil, - 2nd Rate

North between Sections 31 and 32
Variation, 12°30' East

40.00 Drove charred Stake and
set post in Mound
as per Instructions for
Quarter Section Corner

West of the 6th Principal Meridian

Chains.

80.00 Drove charred Stake and
set post in Mound as per
Instructions for Corner
to Sections 29, 30, 31 and 32
Land, - Level prairie
Soil, - 1st Rate

East on a Random line
between Sections 29 and 32
Variation, 12°30' East

40.00 Set a Stake for Temporary
Quarter Section Corner

80.04 Intersected North and South
line at Corner to Sections
28, 29, 32 and 33
from which Corner I run
West on a True line
between Sections 29 and 32
Variation, 12°30' East

40.02 Drove charred Stake and set

Township No. 27 North of Range No. 1

chains.

post in Mound as per
Instructions for
Quarter Section Corner -

80.04 The Corner to Sections 29, 30, 31 and 32.
Sand, - Level prairie -
Soil, - 1st Rate -

West on a Random line
between Sections 30 and 31 -
Variation, 12° 30' East -

22.00 Dry Bed of Creek - 20 links wide -
Course South. -

40.00 Set a Stake for Temporary
Quarter Section Corner -

80.33 Intersected West Boundary
of Township 18 links
South of Corner to Sections
30 and 31 -
from which Corner A run
East on a True line

West of the 6th Principal Meridian

chains.

between Sections 30 and 31 -
Variation, 12° 22' East. -

40.33 Drove charred Stake and Set
post in Mound as per
Instructions for
Quarter Section Corner. -

80.33 The Corner to Sections 29, 30, 31 and 32 -
Sand, - Level prairie -
Soil, - 1st Rate -

North between Sections 29 and 30 -
Variation, 12° 30' East -

40.00 Drove charred Stake and Set
post in Mound as per
Instructions for
Quarter Section Corner -

50.00 Dry Bed of Creek - Bears S.E.
and N.W. -

80.00 Drove charred Stake and Set
post in Mound as

Township No. 27 North of Range No. 1

chains.

per Instructions for Corner
To Sections 19, 20, 29 and 30-
Land,- Level prairie-
Soil,- 1st Rate-

East on a Random line
between Sections 20 and 29-
Variation, 12° 30' East-

12.15 Dry Bed of Creek- Bears N.E. and S.W.
20 links wide-

40.00 Set a Stake for Temporary
Quarter Section Corner-

79.80 Intersected North and South
line 20 links North of Corner
To Sections 20, 21, 28 and 29-
from which Corner I run

West on a True line
between Sections 20 and 29-
Variation, 12° 21' East

39.90 Deposited Marked Stone

West of the 6th Principal Meridian.

chains.

26 cubic Inches large and
Set post in Mound as per
Instructions for
Quarter Section Corner-

79.80 The Corner To Sections 19, 20,
29 and 30-
Land,- Level prairie-
Soil,- 1st Rate-

West on a Random line
between Sections 19 and 30-
Variation, 12° 30' East-

8.00 Dry Bed of Creek 30 links wide-
Bears N. and S.

40.00 Set a Stake for Temporary
Quarter Section Corner-

79.95 Intersected West Boundary
of Township 12 links North
of Corner To Sections 19 and 30-
from which Corner I run

Township No. 27 North of Range No. 1

chains.

East on a True line
between Sections 19 and 30.-
Variation, 12° 35' East-

39.95 Drove charred Stake and Set post in Mound as per Instructions for Quarter Section Corner-

79.95 The corner to Sections 19, 20, 29 and 30.
Sand,- Level prairie-
Soil,- 2nd Rate-

North between Sections 19 and 20-
Variation, 12° 30' East

2.50 Dry Bed of Creek- 15 links wide-
Bears N. E. and S. W.-

40.00 Drove charred Stake and Set post in Mound as per Instructions for Quarter Section Corner-

80.00 Deposited Marked Stone 18

West of the 6th Principal Meridian.

chains.

Cubic Inches large and Set post in Mound as per Instructions for Corner to Sections 17, 18, 19 and 20
Sand,- Level prairie-
Soil,- 1st Rate

East on a Random line
between Sections 17 and 20-
Variation, 12° 30' East-

15.00 Dry Bed of Creek- 15 links wide-
Bears N. and S.-

40.00 Set a Stake for Temporary Quarter Section Corner-

79.63 Intersected North and South line 25 links North of Corner to Sections 16, 17, 20 and 21 from which Corner A run
West on a True line
between Sections 17 and 20-

Township No. 27 North of Range No. 1

chains.

Variation, 12° 19' East.

39.81 Drove charred Stake and Set post in Mound as per Instructions for Quarter Section Corner.

79.63 The Corner to Sections 17, 18, 19 and 20.
Land, - Level prairie.
Soil, - 1st Rate.

West on a Random line between Sections 18 and 19.
Variation, 12° 30' East.

40.00 Set a Stake for Temporary Quarter Section Corner.

79.60 Intersected West Boundary of Township 28 links North of Corner to Sections 18 and 19.
from which Corner Run East on a True line

West of the 6th Principal Meridian

chains.

between Sections 18 and 19.
Variation 12° 42' East

39.60 Drove charred Stake and Set post in Mound as per Instructions for Quarter Section Corner.

79.60 The Corner to Sections 17, 18, 19 and 20.
Land, - Rolling prairie.
Soil, - 2nd Rate.

North between Sections 17 and 18.
Variation, 12° 30' East.

40.00 Drove charred Stake and Set post in Mound as per Instructions for Quarter Section Corner.

80.00 Deposited Marked Stone 22 cubic Inches large and Set post in Mound as per Instructions for

Township No. 27 North of Range No. 1

chains.

corner to Sections 7, 8, 17 and 18 -
Sand, - Rolling prairie -
Soil, - 2nd Rate -

East on a Random line
between Sections 8 and 17 -
Variation, 12° 30' East -

8.00 Dry Bed of Creek - 10 links wide -
Bears N. and S.

40.00 Set a Stake for Temporary
Quarter Section corner -

39.50 Intersected North and South
line 12 links South of corner
to Sections 8, 9, 16 and 17, -
from which corner I run
West on a True line
between Sections 8 and 17 -
Variation, 12° 35' East -

39.75 Drove charred Stake and
Set post in Mound as

West of the 6th Principal Meridian

chains.

per Instructions for
Quarter Section corner -

39.50 The corner to Sections 7, 8, 17 and 18 -
Sand, - Level prairie -
Soil, - 2nd Rate -

West on a Random line
between Sections 7 and 18 -
Variation, 12° 30' East -

40.00 Set a Stake for Temporary
Quarter Section corner -

39.56 Intersected West Boundary
of Township 27 links
North of corner to Sections
7 and 18 -
from which corner I run
East on a True line
between Sections 7 and 18 -
Variation, 12° 42' East -

39.56 Drove charred Stake and

Township No. 27 North of Range No. 1

Chains.

Set post in Mound as per Instructions for Quarter Section Corner.

79.56 The Corner to Sections 7, 8, 17 and 18.
Land, - Rolling prairie.
Soil, - 2nd Rate.

North between Sections 7 and 8.
Variation, 12° 30' East.

40.00 Drove charred Stake and Set post in Mound as per Instructions for Quarter Section Corner.

80.00 Drove charred Stake and Set post in Mound as per Instructions for Corner to Sections 5, 6, 7 and 8.
Land, - Rolling prairie.
Soil, - 2nd Rate.

West of the 6th Principal Meridian.

Chains.

East on a Random line between Sections 5 and 8.
Variation, 12° 30' East.

40.00 Set a Stake for Temporary Quarter Section Corner.

79.59 Intersected North and South line 15 links North of Corner to Sections 4, 5, 8 and 9, from which Corner I run West on a True line between Sections 5 and 8
Variation, 12° 24' East.

39.79 Drove charred Stake and Set post in Mound as per Instructions for Quarter Section Corner.

79.59 The Corner to Sections 5, 6, 7 and 8.
Land, - Rolling prairie.
Soil, - 2nd Rate.

Township No. 27 North of Range No. 1

chains. West on a Random line
between Sections 6 and 7 -
Variation, 12° 30' East
40.00 Set a Stake for Temporary
Quarter Section Corner -
79.80 Intersected West Boundary
of Township 27 links
North of Corner to Sections
6 and 7 - from which
corner I run
East on a True line
between Sections 6 and 7 -
Variation, 12° 42' East -
39.80 Drove Charred Stake and
Set post in Mound as
per Instructions for
Quarter Section Corner
79.80 The Corner to Sections 5, 6, 7 and 8. -
Land, - Rolling prairie -
Soil, - 2nd Rate -

West of the 6th Principal Meridian.

chains. North on a Random line
between Sections 5 and 6 -
Variation, 12° 30' East -
40.00 Set a Stake for Temporary
Quarter Section Corner -
80.40 Intersected North Boundary
of Township 12 links
East of Corner to Sections
5 and 6, -
from which Corner I run
South on a True line
between Sections 5 and 6 -
Variation, 12° 35' East -
40.40 Drove Charred Stake and
Set post in Mound as
per Instructions for
Quarter Section Corner -
80.40 The Corner to Sections 5, 6, 7 and 8 -
Land, - Rolling prairie -
Soil, - 2nd Rate - 11th October, 1858 -

Township No. 2 North of Range No. 1

General Description

The Land in this Township is high and rolling - The Soil is Mostly 2nd Rate - The Township is well watered by streams in the North Eastern and South Eastern parts - There is no Timber - No Stone except a few Boulders. - The Township is not susceptible of Settlement. -

West of the 6th Principal Meridian.

List of Names.

A list of the names of the individuals employed to assist in running, measuring, or marking the lines and corners described in the foregoing field notes of Township No. 2 North of the base line of Range No. 1 West of the 6th Principal Meridian, - Showing the respective capacities in which they acted:-

John G. Brodhead }
James D. White } Compassmen.

Joseph Sarish }
John T. Mahan }
Chauncey Wood }
James D. Turner }
Phil. K. Reily } Chainmen.

Township No. 27 North of Range No. 1

William Ickhoff - Chainman
Robert Smith
Robert McCarthy
George Guy } Axemen
William Bissell
Joseph Pearson
L. G. Sholes } Flagman

P

Vol II Book 4

T. 28 N. — R. I W.

Maclean
241

Exd - Nau
copied by Charles B. Ramsdell

compd with Copyist = Brooks

T. 28 N — R. 1 W.

Book 4



Field Notes
of the
Subdivision Lines
In Township No. 28 North
of Range No. 1
West of the 6th Principal Meridian,
In Nebraska Territory.—
Surveyed by
Lauchlan A. Maclean,
Deputy Surveyor
Under his Contract No. 241,
Bearing date 2nd day of
July, A. D. 1858.—

Subdivision Commenced,
12th October, 1858.—
Subdivision Completed,
13th October, 1858.—

Township No. 28 North of Range No. 1 West of the 6th Principal Meridian.

Names and Duties of Assistants.

John G. Brodhead
James D. White } Compassmen
Joseph Sarish
John T. Mahan
Chauncey Wood
James D. Turner
Phil. K. Reily
William Ickhoff
Chainmen.
Robert Smith
Robert McCarthy
George Guy
Axemen.
William Bissell
Joseph Pearson
L. G. Sholes
Flagmen

chains.

To determine the proper adjustment of my Compass for Subdividing this Township, I commence at the Corner to Townships 27 and 28 North and Ranges 1 East and 1 West and run North on a blank line along the East Boundary of Section 36.-

Variation, 12°45' East-

39.96 To a point 18 links West of Quarter Section Corner-

79.94 To a point 36 links West of Corner to Sections 25 and 36-

To retrace this line or run parallel thereto

Township No. 28 North of Range No. 1 West of the 6th Principal Meridian

chains.

My compass must be adjusted to a Variation of 12° 30' East.

Subdivision commenced, - 12th October, 1858 -

From the corner to Sections 1, 2, 35 and 36 - on the South Boundary of Township, I run North between Sections 35 and 36.

Variation, 12° 30' East -

40.00 Drove charred Stake and Set post in Mound as per Instructions for Quarter Section corner -

80.00 Drove charred Stake and Set post in Mound as per Instructions for corner to Sections 25, 26, 35 and 36 -

Sand, - Rolling prairie - Soil, - 2nd Rate

chains.

East on a Random line between Sections 25 and 36 -

Variation, 12° 30' East.

40.00 Set a Stake for Temporary Quarter Section corner.

80.12 Intersected East Boundary of Township 30 links South of corner to Sections 25 and 36 -

from which corner I run West on a True line between Sections 25 and 36 -

Variation 12° 43' East -

40.08 Drove charred Stake and Set post in Mound as per Instructions for Quarter Section corner.

80.12 The corner to Sections 25, 26, 35 and 36 -

Sand, - Rolling prairie - Soil, - 2nd Rate

Township No. 28 North of Range No. 1 West of the 6th Principal Meridian

chains.

North between Sections 25 and 26.
Variation, 12° 30' East.

21.36 A Creek - 8 links wide - Runs E.

40.00 Drove charred Stake and Set post in Mound as per Instructions for Quarter Section Corner.

80.00 Drove charred Stake and Set post in Mound as per Instructions for Corner to Sections 23, 24, 25 and 26.

Sand, - Rolling prairie.
Soil, - 2nd Rate.

East on a Random line between Sections 24 and 25.
Variation, 12° 45' East.

40.00 Set a Stake for Temporary Quarter Section Corner.

chains.

80.11 Intersected East Boundary of Township 10 links South of Corner to Sections 24 and 25. from which Corner Iron

West on a True line between Sections 24 and 25.
Variation, 12° 49' East

40.05 Drove charred Stake and Set post in Mound as per Instructions for Quarter Section Corner.

80.11 The Corner to Sections 23, 24, 25 and 26.

Sand, - Rolling prairie.
Soil, - 2nd Rate.

North between Sections 23 and 24.
Variation 12° 30' East.

17.00 A Creek - 10 links wide - Runs N.E.

Township No. 28 North of Range No. 1 West of the 6th Principal Meridian

chains.

40.00 Drove charred Stake and Set post in Mound as per Instructions for Quarter Section Corner.

80.00 Drove charred Stake and Set post in Mound as per Instructions for Corner To Sections 13, 14, 23 and 24 -

Land, - Rolling prairie -

Soil, - 2nd Rate -

East on a Random line between Sections 13 and 24

Variation 12° 45' East -

40.00 Set a Stake for Temporary Quarter Section Corner -

51.75 A Creek - 10 links wide - Runs N.E.

68.40 Same Creek - 15 links wide - Runs S.E.

80.15 Intersected East Boundary of Township 15 links South

chains

of Corner To Sections 13 and 24. from which Corner Azm

West on a True line between Sections 13 and 24,

Variation, 12° 57' East

40.07 Drove charred Stake and Set post in Mound as per Instructions for Quarter Section Corner.

80.15 The Corner To Sections 13, 14, 23 and 24.

Land, - Rolling prairie -

Soil, - 2nd Rate -

North between Sections 13 and 14.

Variation, 12° 30' East -

29.13 A Creek - 8 links wide - Runs E. -

40.00 Drove charred Stake and Set post in Mound as per Instructions for Quarter Section Corner.

Township No. 28 North of Range No. 1 West of the 6th Principal Meridian.

chains.

80.00 Drove charred Stake and Set post in Mound as per Instructions for Corner To Sections 11, 12, 13 and 14.
Land,- Rolling prairie -
Soil,- 2nd Rate -

East on a Random line between Sections 12 and 13 -
Variation, 12°45' East -

40.00 Set a Stake for Temporary Quarter Section Corner -
48.32 A Creek - 15 links wide - Runs S.E.
80.04 Intersected East Boundary of Township, 25 links South of Corner To Sections 12 and 13, -
from which Corner A run West on a True line between Sections 12 and 13 -
Variation, 12°56' East -

chains

40.02 Drove charred Stake and Set post in Mound as per Instructions for Quarter Section Corner.
80.04 The Corner To Sections 11, 12, 13 and 14 -
Land,- Rolling prairie -
Soil,- 2nd Rate -

North between Sections 11 and 12.
Variation, 12°30' East -

40.00 Drove Charred Stake and Set post in Mound as per Instructions for Quarter Section Corner -
53.17 A Creek - 15 links wide - Runs S.E.
80.00 Drove Charred Stake and Set post in Mound as per Instructions for Corner To Sections 1, 2, 11 and 12 -
Land,- Rolling prairie - Soil, 2nd Rate.

Township No. 28 North of Range No. 1

chains.

East on a Random line
between Sections 1 and 12.
Variation, 12°55' East.

40.00 Set a Stake for Temporary
Quarter Section Corner.

79.95 Intersected East Boundary
of Township at Corner To
Sections 1 and 12.
from which Corner I run
West on a True line
between Sections 1 and 12.
Variation, 12°55' East.

39.97 Drove charred Stake and
Set post in Mound
as per Instructions
for Quarter Section Corner.

79.95 The Corner To Sections 1, 2, 11 and 12.
Land, - Rolling prairie.
Soil, - 2nd Rate.

West of the 6th Principal Meridian

chains.

North between Sections 1 and 2.
Variation 12°30' East.

40.00 Drove charred Stake and
Set post in Mound as
per Instructions for
Quarter Section Corner.

81.32 Intersected 7th Standard
Parallel North 34 links
East of Standard Corner
To Sections 35 and 36.
at which point I
Drove charred Stake
and Set post in
Mound as per
Instructions for
Closing Corner To
Sections 1 and 2.

Land, - Rolling prairie.
Soil, - 2nd Rate.

Township No. 28 North of Range No. 1

chains.

North between Sections 34 and 35.
Variation, 12°30' East.

3.56 A Creek - 6 links wide - Runs East.

40.00 Drove charred Stake and set post in Mound as per Instructions for Quarter Section Corner.

80.00 Drove charred Stake and set post in Mound as per Instructions for Corner to Sections 26, 27, 34 and 35.

Land, - Rolling prairie.
Soil, - 2nd Rate.

East on a Random line between Sections 26 and 35.
Variation, 12°30' East.

40.00 Set a Stake for Temporary Quarter Section Corner.

68.53 A Creek - 8 links wide - Runs N.E.

West of the 6th Principal Meridian

chains.

79.12 Intersected North and South line 40 links South of Corner to Sections 25, 26, 35 and 36 - from which Corner I run West on a True line between Sections 26 and 35.
Variation, 12°47' East.

39.56 Drove charred Stake and set post in Mound as per Instructions for Quarter Section Corner.

79.12 The Corner to Sections 26, 27, 34 and 35.

Land, - Rolling prairie.
Soil, - 2nd Rate.

North between Sections 26 and 27.
Variation, 13° East.

40.00 Drove charred Stake and set post in Mound as per Instructions for

Township No. 28 North of Range No. 1

chains.

Quarter Section Corner-

80.00 Drove charred Stake and Set post in Mound as per Instructions for Corner To Sections 22, 23, 26 and 27

Land,- Rolling prairie-
Soil,- 2nd Rate-

East on a Random line between Sections 23 and 26-
Variation, 12°45' East

4.58 A Brook- 5 links wide - Runs S.E.

40.00 Set a Stake for Temporary Quarter Section Corner-

79.86 Intersected North and South line 7 links South of Corner To Sections 23, 24, 25 and 26- from which Corner I run West on a True line between Sections 23 and 26-

West of the 6th Principal Meridian

chains.

Variation, 12°48' East

39.93 Drove charred Stake and Set post in Mound as per Instructions for Quarter Section Corner-

79.86 The Corner To Sections 22, 23, 26 and 27-
Land,- Rolling prairie-
Soil,- 2nd Rate-

North between Sections 22 and 23-
Variation, 13° East

10.26 A Brook- 5 links wide - Runs S.E.-

26.12 Same Brook- 5 links wide - Runs S.W.

26.80 Same Brook- 8 links wide - Runs S.E.-

40.00 Drove charred Stake and Set post in Mound as per Instructions for Quarter Section Corner

80.00 Drove charred Stake and Set post in Mound as per

Township No. 28 North of Range No. 1 West of the 6th Principal Meridian

chains.	
	Instructions for corner To Sections 14, 15, 22 and 23-
	Sand,- Rolling prairie-
	Soil,- 2nd Rate-
	East on a Random line between Sections 14 and 23- Variation, 12°45' East-
20.56	A Brook- 8 links wide- Runs S.-
40.00	Set a Stake for Temporary Quarter Sectioncorner-
79.92	Intersected North and South line 3 links North ofcorner To Sections 13, 14, 23 and 24 from whichcorner A run
	West on a True line between Sections 14 and 23- Variation, 12°44' East-
39.96	Drove charred Stake and Set post in Mound

chains.	
	as per Instructions for Quarter Sectioncorner-
79.92	Thecorner To Sections 14, 15, 22 and 23
	Sand,- Rolling prairie-
	Soil,- 2nd Rate-
	North between Sections 14 and 15- Variation, 13° East-
40.00	Drove charred Stake and Set post in Mound as per Instructions for Quarter Sectioncorner-
80.00	Deposited Marked Stone 18 cubic in. large and Set post in Mound as per Instructions forcorner To Sections 10, 11, 14 and 15-
	Sand,- Rolling prairie-
	Soil,- 2nd Rate-

Township No. 28 North of Range No. 1

Chains.

East on a Random line
between Sections 11 and 14-
Variation, 12°45' East-

25.00 A Creek-10 links wide-Runs S.E.

40.00 Set a Stake for Temporary
Quarter Section Corner-

80.10 Intersected North and South
line 12 links South of Corner
To Sections 11, 12, 13 and 14-
from which Corner A run
West on a True line
between Sections 11 and 14
Variation, 12°50' East-

40.05 Set a Granite Boulder 16 inches
long 8 inches wide and
7 inches Thick for Quarter
Section Corner-

80.10 The Corner To Sections 10, 11, 14 and 15-
Land,- Rolling prairie-
Soil,- 2nd Rate-

West of the 6th Principal Meridian

Chains.

North between Sections 10 and 11-
Variation, 13° East-

4.32 A Brook-6 links wide-Runs N.E.-

21.16 Same Brook-6 links wide-Runs N.W.-

40.00 Grove charred Stake and Set
post in Mound as per
Instructions for
Quarter Section Corner-

61.04 A Brook-8 links wide-Runs S.E.-

80.00 Grove charred Stake and
Set post in Mound
as per Instructions for
Corner To Sections 2, 3, 10 and 11-
Land,- Rolling prairie-
Soil,- 2nd Rate-

East on a Random line
between Sections 2 and 11-
Variation, 12°45' East-

40.00 Set a Stake for Temporary

Township No. 28 North of Range No. 1

Chains.

Quarter Section Corner-

62.20 A Brook-10 links wide-Runs S.E.

80.07 Intersected North and South line 7 links South of Corner to Sections 1, 2, 11 and 12- from which Corner I run West on a True line between Sections 2 and 11- Variation, 12°48' East-

40.03 Drove charred Stake and Set post in Mound as per Instructions for Quarter Section Corner-

80.07 The Corner to Sections 2, 3, 10 and 11-
Land,- Rolling prairie-
Soil,- 2nd Rate-

North between Sections 2 and 3- Variation, 13° East-

40.00 Deposited Marked Stone 22

West of the 6th Principal Meridian

Chains

cubic inches large and Set post in Mound as per Instructions for Quarter Section Corner.

81.04 Intersected 7th Standard Parallel North at a point 65 links East of Standard Corner to Sections 34 and 35- at which point I Drove Charred Stake and Set post in Mound as per Instructions for Closing Corner to Sections 2 and 3.-

Land,- High rolling prairie-
Soil,- 2nd Rate-

Township No. 28 North of Range No. 1

chains.

North between Sections 33 and 34.
Variation, 12°20' East.

40.00 Drove charred Stake and Set post in Mound as per Instructions for Quarter Section Corner.

80.00 Drove charred Stake and Set post in Mound as per Instructions for Corner to Sections 27, 28, 33 and 34.

Land,- Rolling prairie.
Soil,- 2nd Rate.

East on a Random line between Sections 27 and 34.
Variation 12°20' East.

13.00 A Creek - 13 links wide - Runs S.

40.00 Set a Stake for Temporary Quarter Section Corner.

80.12 Intersected North and South

West of the 6th Principal Meridian

chains.

line 12 links North of Corner to Sections 26, 27, 34 and 35. from which Corner A run West on a True line between Sections 27 and 34.
Variation, 12°15' East.

40.06 Drove Charred Stake and Set post in Mound as per Instructions for Quarter Section Corner.

80.12 The Corner to Sections 26, 27, 34 and 35.

Land,- Rolling prairie.
Soil,- 2nd Rate.

North between Sections 27 and 28.
Variation, 12°20' East.

2.00 A Creek - 10 links wide - Runs E.

40.00 Drove charred Stake and Set post in Mound as per

Township No. 28 North of Range No. 1

chains.

Instructions for
Quarter Section Corner-

80.00 Drove charred Stake and
Set post in Mound as per
Instructions for Corner To
Sections 21, 22, 27 and 28.-

Land,- Level prairie-

Soil,- 1st Rate-

East on a Random line
between Sections 22 and 27-
Variation, 12°20' East-

40.00 Set a Stake for Temporary
Quarter Section Corner-

79.75 Intersected North and South
line 17 links South of
Corner To Sections
22, 23, 26 and 27-
from which Corner A run
West on a True line

West of the 6th Principal Meridian

chains

between Sections 22 and 27-
Variation, 12°27' East

39.87 Drove charred Stake and
Set post in Mound as
per Instructions for
Quarter Section Corner-

79.75 The Corner To Sections 21, 22, 27 and 28-

Land,- Rolling prairie-

Soil,- 2nd Rate-

North between Sections 21 and 22-
Variation, 12°20' East-

40.00 Drove charred Stake and
Set post in Mound
as per Instructions for
Quarter Section Corner-

80.00 Drove charred Stake and
Set post in Mound as
per Instructions for
Corner To Sections 15, 16, 21 and 22-

Township No. 28 North of Range No. 1

chains.

Land,- Rolling prairie-
Soil,- 2nd Rate-

0

East on a Random line
between Sections 15 and 22-
Variation, 12°20' East-
22.50 A Brook 8 links wide- Runs S.E.-
40.00 Set a Stake for Temporary
Quarter Section corner-
79.60 Intersected North and South
line 18 links North of
corner to Sections
14, 15, 22 and 23-
from which corner A run
West on a True line
between Sections 15 and 22-
Variation, 12°12' East-
39.80 Drove charred Stake and Set
post in Mound as per
Instructions for
Quarter Section corner-

West of the 6th Principal Meridian

chains.

79.60 The corner to Sections 15, 16, 21 and 22-
Land,- Rolling prairie-
Soil,- 2nd Rate-

North between Sections 15 and 16-
Variation, 12°40' East
26.00 A Creek - 10 links wide - Runs E.-
40.00 Drove charred Stake and
Set post in Mound as
per Instructions for
Quarter Section corner
80.00 Drove charred Stake and Set
post in Mound as per
Instructions for Corner
to Sections 9, 10, 15 and 16-
Land,- Rolling prairie-
Soil,- 2nd Rate-

Township No. 28 North of Range No. 1

chains.

East on a Random line
between Sections 10 and 15-
Variation, 12°25' East-

40.00 Set a Stake for Temporary
Quarter Section Corner-

79.72 Intersected North and South
line 8 links North of Corner
To Sections 10, 11, 14 and 15-
from which Corner I run
West on a True line
between Sections 10 and 15-
Variation, 12°22' East-

39.86 Drove charred Stake and
Set post in Mound as
per Instructions for
Quarter Section Corner-

79.72 The Corner to Sections 9, 10, 15 and 16-
Land,- Rolling prairie-
Soil,- 2nd Rate-

West of the 6th Principal Meridian

chains.

North between Sections 9 and 10-
Variation, 12°50' East-

40.00 Drove charred Stake and Set
post in Mound as per
Instructions for
Quarter Section Corner-

80.00 Drove charred Stake and Set
post in Mound as per
Instructions for Corner to
Sections 3, 4, 9 and 10-
Land,- High rolling prairie-
Soil,- 2nd Rate-

East on a Random line
between Sections 3 and 10-
Variation, 12°30' East-

40.00 Set a Stake for Temporary
Quarter Section Corner-

79.68 Intersected North and South
line 50 links North of Corner

Township No. 28 North of Range No. 1

chains.

To Sections 2, 3, 10 and 11 -
from which corner I run
West on a True line
between Sections 3 and 10 -
Variation, 12° 9' East -

39.84 Drove charred Stake and Set
post in Mound as
per Instructions for
Quarter Section corner -

79.68 The corner to Sections 3, 4, 9 and 10 -
Land, - High rolling prairie -
Soil, - 2nd Rate -

North between Sections 3 and 4.
Variation, 12° 50' East -

40.00 Drove charred Stake and Set
post in Mound as per
Instructions for
Quarter Section corner.

81.47 Intersected 7th Standard

West of the 6th Principal Meridian

chains.

Parallel North at a point
30 links East of Standard
corner to Sections 33 and
34 - at which point I
drove charred Stake
and Set post in Mound
as per Instructions
for Closing corner to
Sections 3 and 4 -
Land, - High rolling prairie -
Soil, - 3rd Rate -
12th October, 1858 -

North between Sections 32 and 33 -
Variation, 12° 30' East -

40.00 Drove charred Stake and
Set post in Mound
as per Instructions for
Quarter Section corner -

80.00 Drove charred Stake and
Set post in Mound

Township No. 28 North of Range No. 1 West of the 6th Principal Meridian

chains.

as per Instructions for
Corner To Sections 28, 29, 32 and 33 -
Sand, - Rolling prairie -
Soil, - 2nd Rate -

East on a Random line
between Sections 28 and 33 -
Variation, 12° 30' East -

40.00 Set a Stake for Temporary
Quarter Section Corner -

80.12 Intersected North and South
line 8 links North of Corner
To Sections 27, 28, 33 and 34 -
from which Corner I run
West on a True line
between Sections 28 and 33
Variation, 12° 32' East -

40.06 Drove charred Stake and Set
post in Mound as per
Instructions for

chains.

Quarter Section Corner -

80.12 The Corner To Sections 28, 29, 32 and 33 -
Sand, - Rolling prairie -
Soil, - 2nd Rate -

North between Sections 28 and 29 -
Variation, 12° 30' East -

40.00 Drove charred Stake and Set
post in Mound as
per Instructions for
Quarter Section Corner -

80.00 Drove charred Stake and
Set post in Mound as per
Instructions for Corner To
Sections 20, 21, 28 and 29 -
Sand, - Rolling prairie -
Soil, - 2nd Rate -

Township No. 28 North of Range No. 1

chains.

East on a Random line
between Sections 21 and 28-
Variation, 12° 30' East

40.00 Set a Stake for Temporary
Quarter Section Corner-

80.15 Intersected North and South
line 7 links North of Corner
To Sections 21 and 28.-
from which Corner Ash
West on a True line
between Sections 21 and 28-
Variation, 12° 27' East-

40.07 Grove charred Stake and
Set post in Mound as per
Instructions for
Quarter Section Corner-

80.15 The Corner To Sections 20, 21,
28 and 29.-
Sand,- Rolling prairie-
Soil,- 2nd Rate-

West of the 6th Principal Meridian

chains.

North between Sections 20 and 21-
Variation, 12° 30' East-

40.00 Grove charred Stake and
Set post in Mound
as per Instructions for
Quarter Section Corner-

80.00 Grove charred Stake and Set
post in Mound as per
Instructions for Corner
To Sections 16, 17, 20 and 21.-
Sand,- Rolling prairie-
Soil,- 2nd Rate-

East on a Random line
between Sections 16 and 21-
Variation, 12° 30' East-

40.00 Set a Stake for Temporary
Quarter Section Corner-

80.20 Intersected North and South
line 12 links South of

Township No. 28 North of Range No 1-

chains.

Corner to Sections 15, 16, 21 and 22.
from which corner I run
West on a True line
between Sections 16 and 21-
Variation, 12° 35' East-

40.10 Drove charred Stake and Set
post in Mound as per
Instructions for
Quarter Section corner-

80.20 The corner to Sections 16, 17
20 and 21.-

Land,- Rolling prairie-
Soil,- 2nd Rate-

North between Sections 16 and 17-
Variation, 12° 30' East-

40.00 Deposited Marked Stone
24 cubic Inches large-
and Set post in Mound
as per Instructions

West of the 6th Principal Meridian-

chains.

for Quarter Section corner-

80.00 Drove charred Stake and
Set post in Mound as
per Instructions for
Corner to Sections 8, 9, 16 and 17-

Land,- Rolling prairie-
Soil,- 2nd Rate-

East on a Random line
between Sections 9 and 16-
Variation, 12° 30' East-

40.00 Set a Stake for Temporary
Quarter Section corner-

79.67 Intersected North and South
line 12 links North of
corner to Sections 9, 10,
15 and 16-
from which corner I run
West on a True line
between Sections 9 and 16-

Township No. 28 North of Range No. 1 West of the 6th Principal Meridian

chains.

Variation, 12°35' East.

39.83 Drove charred Stake and Set post in Mound as per Instructions for Quarter Section corner.

79.62 The corner To Sections 8, 9, 16 and 17.

Land, - Rolling prairie.

Soil, - 2nd Rate.

North between Sections 8 and 9.

Variation, 12° 50' East.

40.00 Drove charred Stake and Set post in Mound as per Instructions for Quarter Section corner.

80.00 Drove charred Stake and Set post in Mound as per Instructions for Corner To Sections 4, 5, 8 and 9.

chains.

Land, - Rolling prairie.

Soil, - 2nd Rate.

East on a Random line between Sections 4 and 9.

Variation, 12°30' East.

40.00 Set a Stake for Temporary Quarter Section corner.

79.35 Intersected North and South line at Corner To Sections 3, 4, 9 and 10. from which Corner Iron

West on a True line between Sections 4 and 9.

Variation, 12°30' East.

39.82 Drove charred Stake and Set post in Mound as per Instructions for Quarter Section corner.

79.70 The Corner To Sections 4, 5, 8 and 9.

Township No. 28 North of Range No. 1

chains.

Sand,- Rolling prairie -
Soil,- 2nd Rate -

North between Sections 4 and 5 -
Variation, 12°30' East -

40.00 Drove charred Stake and Set post in Mound as per Instructions for Quarter Section Corner -

43.00 A Creek - 10 links wide - Runs W. -

81.58 Intersected 7th Standard Parallel North 20 links East of Standard Corner To Sections 32 and 33 - at which point I Drove charred Stake and Set post in Mound as per Instructions for Closing Corner To Sections 4 and 5 -

Sand,- Rolling prairie -

West of The 6th Principal Meridian

chains.

Soil,- 2nd Rate. -

North between Sections 31 and 32. -
Variation, 12°30' East -

40.00 Drove charred Stake and Set post in Mound as per Instructions for Quarter Section Corner. -

80.00 Drove charred Stake and Set post in Mound as per Instructions for Corner To Sections 29, 30, 31 and 32. -

Sand,- Rolling prairie -
Soil,- 2nd Rate -

East on a Random line between Sections 29 and 32 -
Variation, 12°30' East -

40.00 Set a Stake for Temporary

Township No. 28 North of Range No. 1 West of the 6th Principal Meridian

chains.

Quarter Section corner

80.10 Intersected North and South line 13 links North of corner to Sections 28, 29, 32, and 33 - from which corner I run West on a True line between Sections 29 and 32 - Variation, 12° 24' East -

40.05 Drove charred Stake and Set post in Mound as per Instructions for Quarter Section corner -

80.10 The corner to Sections 29, 30, 31 and 32. -

Sand, - Rolling prairie -

Soil 2nd Rate -

West on a Random line between Sections 30 and 31 - Variation, 12° 30' East -

chains.

40.00 Set a Stake for Temporary Quarter Section corner -

79.35 Intersect West Boundary of Township 17 links North of corner to Sections 30 and 31 - from which corner I run East on a True line between Sections 30 and 31 - Variation, 12° 37' East -

39.35 Drove charred Stake and Set post in Mound as per Instructions for Quarter Section corner -

79.35 The corner to Sections 29, 30, 31 and 32. -

Sand, - Rolling prairie -

Soil, - 2nd Rate -

North between Sections 29 and 30 - Variation, 12° 30' East -

40.00 Drove charred Stake and Set

Township No. 28 North of Range No. 1

chains.

post in Mound as per
Instructions for
Quarter Section Corner-

80.00 Grove charred Stake and Set
post in Mound as per
Instructions for Corner To
Sections 19, 20, 29 and 30-
Sand,- Rolling prairie-
Soil,- 2nd Rate-

East on a Random line
between Sections 20 and 29-
Variation 12°30' East-

40.00 Set a Stake for Temporary
Quarter Section Corner-

80.11 Intersected North and South
line 7 links North of Corner
To Sections 20, 21, 28 and 29-
from which Corner Bears
West on a True line

West of the 6th Principal Meridian.

chains.

between Sections 20 and 29-
Variation, 12°27' East-

40.05 Grove charred Stake and
Set post in Mound
as per Instructions
for Quarter Section Corner-

80.11 The Corner To Sections 19, 20, 29 and 30-
Sand,- Rolling prairie-
Soil,- 2nd Rate-

West on a Random line
between Sections 19 and 30-
Variation 12°30' East

40.00 Set a Stake for Temporary
Quarter Section Corner-

79.19 Intersected West Boundary
of Township 9 links North
of Corner To Sections
19 and 30-
from which Corner Bears

Township No. 28 North of Range No. 1

Chains.

East on a True line
between Sections 19 and 30 -
Variation, 12° 34' East -

39.19 Drove charred Stake and
Set post in Mound
as per Instructions for
Quarter Section Corner.

79.19 The Corner To Sections 19, 20,
29 and 30 -

Land, - Rolling prairie -
Soil, - 2nd Rate -

North between Sections 19 and 20 -
Variation, 12° 30' East -

40.00 Drove charred Stake and
Set post in Mound as
per Instructions for
Quarter Section Corner -

80.00 Drove charred Stake and
Set post in Mound

West of the 6th Principal Meridian

Chains.

as per Instructions for
Corner To Sections 17, 18,
19 and 20 -

Land, - Rolling prairie -
Soil, - 2nd Rate -

East on a Random line
between Sections 17 and 20 -
Variation, 12° 30' East.

40.00 Set a Stake for Temporary
Quarter Section Corner -

80.07 Intersected North and South
line 5 links North of Corner
To Sections 16, 17, 20 and 21 -
from which Corner Iron

West on a True line
between Sections 17 and 20.
Variation, 12° 28' East -

40.03 Drove charred Stake and Set
post in Mound as

Township No. 28 North of Range No. 1

chains.

per Instructions for
Quarter Section Corner -
80.02 The Corner to Sections 17, 18, 19 and 20 -
Sand, - Rolling prairie -
Soil, - 2nd Rate -

West on a Random line
between Sections 18 and 19
Variation, 12° 30' East
40.00 Set a Stake for Temporary
Quarter Section Corner -
38.85 Intersected West Boundary
of Township 14 links North
of Corner to Sections 18 and 19 -
from which Corner a cross
East on a True line
between Sections 18 and 19 -
Variation, 12° 36' East
38.85 Drove charred Stake and
Set post in Mound

West of the 6th Principal Meridian

chains.

as per Instructions for
Quarter Section Corner -
38.85 The Corner to Sections 17, 18, 19 and 20.
Sand, - Rolling prairie -
Soil, - 2nd Rate -

North between Sections 17 and 18 -
Variation, 12° 30' East
40.00 Drove charred Stake and
Set post in Mound
as per Instructions
for Quarter Section Corner -
80.00 Drove charred Stake and
Set post in Mound as per
Instructions for Corner to
Sections 7, 8, 17 and 18 -
Sand, - Rolling prairie -
Soil, - 2nd Rate -

Township No. 28 North of Range No. 1

chains.

East on a Random line
between Sections 8 and 17 -
Variation, 12° 30' East -

40.00 Set a Stake for Temporary
Quarter Section Corner -

39.96 Intersected North and South
line 5 links North of Corner
To Sections 8, 9, 16 and 17 -
from which Corner A Oak
West on a True line
between Sections 8 and 17 -
Variation, 12° 28' East -

39.98 Grove charred Stake and
Set post in Mound as per
Instructions for
Quarter Section Corner -

39.96 The Corner To Sections 7, 8, 17 and 18
Land, - Rolling prairie -
Soil, - 2nd Rate -

West of the 6th Principal Meridian -

chains.

West on a Random line
between Sections 7 and 18 -
Variation, 12° 30' East -

40.00 Set a Stake for Temporary
Quarter Section Corner -

38.57 Intersected West Boundary
of Township 18 links North
of Corner To Sections 7 and 18,
from which Corner A Oak
East on a True line
between Sections 7 and 18 -
Variation, 12° 38' East -

38.57 Grove charred Stake and
Set post in Mound as
per Instructions for
Quarter Section Corner -

38.57 The Corner To Sections
7, 8, 17 and 18 -
Land, - Rolling prairie -
Soil, - 2nd Rate -

Township No. 28 North of Range No. 1

chains.

North between Sections 7 and 8 -
Variation 12° 30' East -

40.00 Drove charred Stake and
Set post in Mound as
per Instructions for
Quarter Section Corner -

80.00 Deposited Marked Stone
24 cubic Inches large,
and Set post in Mound
as per Instructions for
Corner To Sections 5, 6, 7 and 8 -

Land, - Rolling prairie -
Soil, - 2nd Rate -

East on a Random line
between Sections 5 and 8 -
Variation 12° 34' East -

40.00 Set a Stake for Temporary
Quarter Section Corner

79.85 Intersected North and South

West of the 6th Principal Meridian.

chains.

line at Corner To Sections
4, 5, 8 and 9 -
from which Corner A cross
West on a True line
between Sections 5 and 8 -
Variation, 12° 34' East -

39.92 Drove charred Stake and Set
post in Mound as per
Instructions for
Quarter Section Corner

79.85 The Corner To Sections 5, 6, 7 and 8 -

Land, - Rolling prairie -
Soil, - 3rd Rate -

West on a Random line
between Sections 6 and 7 -
Variation, 12° 30' East

40.00 Set a Stake for Temporary
Quarter Section Corner -

78.35 Intersected West Boundary

Township No. 28 North of Range No. 1

chains.

of Township 36 links North of corner to Sections 6 and 7 - from which corner I run East on a True line between Sections 6 and 7 - Variation, 12° 45' East -

38.35 Drove charred Stake and Set post in Mound as per Instructions for Quarter Section corner -

78.35 The corner to Sections 5, 6, 7 and 8 -

Land, - Rolling prairie -

Soil, - 3rd Rate -

North between Sections 5 and 6 - Variation, 12° 30' East -

40.00 Drove charred Stake and Set post in Mound as per Instructions for Quarter Section corner -

West of the 6th Principal Meridian -

chains

76.40 A Creek - 15 links wide - Runs N. W. -

81.50 Intersected 7th Standard Parallel North 83 links East of Standard corner to Sections 31 and 32 - at which point I Drove charred Stake and Set post in Mound as per Instructions for Closing corner to Sections 5 and 6 -

Land, - Rolling prairie -

Soil, - 2nd Rate -

13th October, 1858. -

General Land Office • Original Field Notes

Book Number

287

The images in this file are photographs of the notes of the original surveys of the State of Nebraska on file in the Office of the Nebraska State Surveyor located in Lincoln, Nebraska.

The original surveys in Nebraska began in the mid 1850's and were completed in the mid 1880's. The Nebraska office of the Surveyor General was closed June 30, 1886.