General Land Office • Original Field Notes

Book Number

289

The images in this file are photographs of the notes of the original surveys of the State of Nebraska on file in the Office of the Nebraska State Surveyor located in Lincoln, Nebraska.

The original surveys in Nebraska began in the mid 1850's and were completed in the mid 1880's. The Nebraska office of the Surveyor General was closed June 30, 1886.

Vol. 1 N. R. 2 W.

a

Township 1. N. Range 2. W. 6. Principal Meridian

Field notes of the survey of Township number One North Range 2. W. Nebraska Territory by Thomas W. Wheatly Deputy Surveyor Under his contract bearing date No 26th day of April A D 1859

Subdivision Commenced May 29th 1859
Subdivision Completed June 2d 1859

Compared by W W & C B R.

Ex No 1

Platted Eitt

Township 1 N. Range 2 W. 6th. Principal Meridian

Names and duties of Assistants

William Richardson	Chainman
Benjamin Thompson	Chainman
Francis McCabe	Flagman
John Richardson	Cornerman
John M. Coyle	Compassman

Township 1 North Range 2 West 6th P. M.



Field notes of the survey of
Township 1. N. Range 2. W. 6th Principal Meridian

To determine the proper adjustment of my compass for subdividing this Township I commence at the corner
* to Township one N. on Base line Ranges one and two West, and run

North on a blank line along the East boundary of sec. 36.

Variation 12° 45' East

40.00 a point at quarter sec corner
80.00 A point at corner to sections 25 and 36

to retrace this line or run parallel therto my compass must be adjusted to a variation of 12° 45' East

Subdivision commenced May 29: 1859.
From the line to sections 1. 2. 35 and 36, on the East Boundary of the Township. Run

Township 1. N. Range 2. W. 6th Principal Meridian

North between sections 35 and 36

Variation 12° 45' East

5.00 Creek 20 lks wide runs E.

7.00 leave timber bears E & W

40.00 Set a limestone 20 in long, 10 in wide and 3 in thick for quarter sec corner

80.00 Set a limestone 15 in long, 13 in wide and 4 in thick for corner to sections 25. 26. 35 and 36 from which

A Cottonwood 20 in diam bears N 84 W. 40 lks dist

A Cottonwood 20 in diam bears N 20 E 35 lks dist

No other trees convenient to mark

Land rolling: soil 1st rate

Timber-Cottonwood Elm Oak. Walnut & Hackberry

East on a random line between sections 25 and 36

Variation 12° 45' E.

Township 1. N. Range 2. W. 6th Principal Meridian

7.00 Branch 20 lks wide runs S E

10.00 Same 20 lks wide runs N E

14.70 Same 15 lks wide runs S and enter timber bears N and S

17.00 Same branch 20 lks wide runs N E

21.00 Same branch 20 lks wide runs S E

21.50 leave timber bears N W and S E.

40.00 Set a stone for temporary quarter section corner

40.10 Intersected East boundary of the Township 20 lks South of the corner to sections 25 and 36 from which corner I run

West on a true line between sections 25 and 36

Variation 12° 54' East

40.05 Set a limestone 21 in long. 10 in wide and 3 in thick for quarter sec corner

Township 1. N. Range 2. W. 6th. Principal Meridian

80.10 Corner to sections 23. 26. 35 and 36
Land rolling: Soil 1st rate
Timber. Oak. Elm. Hackberry. Walnut & Cottonwood

North between sections 23 and 26
Variation 12° 45' East

0.50 Branch 20 lks wide. skirted with timber runs East
3.00 Same branch 20 lks wide runs S. W.
5.00 Same 20 lks wide runs S E
40.00 Set a limestone 18 in long, 15 in wide and 2 in thick for quarter section corner
80.00 Set a limestone 22 in long 12 in wide and 3 in thick for corner to sections 23. 24. 25 and 26
Land rolling: Soil 1st rate
Timber Oak Elm. Walnut and Cottonwood

Township 1. N. Range 2. W. 6th. Principal Meridian

East on a random line between sections 24 and 25
Variation 12° 45' East

40.00 Set a Stone for temporary quarter section corner
77.84 Intersected East boundary of the Township 24 lks South of corner to sections 24 and 25 from which corner from West on a true line between sections 24 and 25
Variation 12° 55 East
37.92 Set a limestone 18 in long, 15 in wide and 3 in thick for quarter sec corner
77.84 Corner to sections 23. 24. 25 and 26
Land rolling prairie: Soil 1st rate

North between sections 23 and 24
Variation 12° 45' East

Township 1. N. Range 2. W. 6th Principal Meridian

40.00	Set a limestone 18 in long, 16 in wide and 3 in thick for quarter sec. corner
80.00	Set a limestone 20 in long, 12 in wide and 3 in thick for corner to sections 13. 14. 23 and 24
	Land rolling prairie, soil 1st rate
	East on a random line between sections 13 and 24
	Variation 12° 45' East
40.00	Set a stone for temporary quarter section corner
77.78	Intersected East boundary of Township 30 chs S of corner to sections 13 and 24 from which corner I run West on a true line between sections 13 and 24
	Variation 12° 58' East

3

Township 1. N. R. 2. W. 6th Principal Meridian

37.89	Set a limestone 17 in long, 14 in wide and 2½ in thick for quarter sec corner
77.78	Corner to sections 13. 14. 23 and 24
	Land rolling: soil 1st rate
	North between sections 13 and 14
	Variation 12° 45' East
40.00	Set a limestone 18 in long, 15 in wide and 3 in thick for quarter sec corner
80.00	Set a limestone 20 in long, 12 in wide and 4 in thick for corner to sections 11. 12. 13 and 14
	Land rolling: soil 1st rate
	East on a random line between sections 12 and 13
	Variation 12° 45' East
40.00	Set a limestone for temporary quarter section corner

Township 1 N. Range 2 W. 6th Principal Meridian

77.48	Intersected East boundary of this Township 14 lks South of corner to sections 12 and 13 from which corner I run
	West on a true line between sections 12 and 13
	Variation 12° 51' East
37.74	Set a limestone 14 in long. 12 in wide and 4 in thick for quarter sec corner
77.48	Corner to sections 11. 12. 13 and 14
	Land rolling; soil 1st rate
	North between sections 11 and 12
	Variation 12° 45' East
40.00	Set a limestone 22 in long. 16 in wide and 3 in thick ~~for corner to~~ for quarter sec corner
77.90	Branch 5 lks wide runs East

Township 1 N. Range 2 W. 6th Principal Meridian

80.00	Set a limestone 20 in long 13 in wide and 3 in thick for corner to sections 1. 2. 11 and 12
	Land rolling prairie; soil 1st rate
	East on a random line between sections 1 and 12
	Variation 12° 46' East
2.00*	Branch 10. lks wide runs N E
18.00	Same branch 10. lks wide runs S E
31.50	Same 10 lks wide runs N
38.50	Same 10 links wide runs S E
40.00	Set a stone for temporary quarter sec corner
78.90	Same branch 15 lks wide runs N E
77.30	Intersected East boundary of the Township 60 lks North of corner to sections 1 and 12 from which corner I run

Township 1. N. Range 2. W. 6th Principal meridian

West on a true line between sections 1 and 12

Variation 12° 17' East

39.65 Set a limestone 18 in long, 12 in wide and 3 in thick for quarter sec corner

77.30 Corner to sections 1. 2. 11 and 12

Land rolling; soil 1st rate

North on a random line between sections 1 and 2

Variation 12° 45' East

40.00 Set stone for temporary quarter sec corner

77.42 Intersected North boundary of Township 7 chs East of corner to sections 1 and 2 from which corner I run South on a true line between sections 1 and 2

Variation 13. 17 East

Township 1. N. Range 2. W. 6th Principal meridian

39.42 Set a limestone 18 in long, 15 in wide and 3 in thick for quarter sec corner

79.42 Corner to sections 1. 2. 11 and 12

Land rolling prairie; soil 1st rate

May 30 1859

North between sections 34 and 35

Variation 12° 45' East

40.00 Set a limestone 23 in long. 12 in wide and 3 in thick for quarter sec corner

62.00 Branch 10 lks wide runs East

80.50 Set a limestone 20 in long. 15 in wide and 3 in thick for corner to sections 26. 27. 34 and 35

Land rolling prairie; soil 1st rate

East on a random line between sections ~~34~~ 26 and ~~34~~ 35

Variation 12° 45' East

Township 1. N. R. 2. W. 6th. Principal Meridian

40.00	Set a limestone for temporary quarter section corner
80.00	Intersected N and S line 30 lks S of corner to sections 26.25. 35 and 36 from which corner I run West on a true line between sections 26 and 35
	Variation 13° 6' East
40.00	Set a limestone 16 in long, 12 in wide and 3 in thick for quarter sec. corner
80.10	The corner to sections 26.27. 34 and 35
	Sand rolling: soil 1st rate

X North between sections 26 and 27

Variation 12° 45' East

13.50	Ravine Course East
40.00	Set a limestone 18 in long. 16 in wide and 3 in thick for quarter sec corner

Township 1. N. R. 2. W. 6th. Principal Meridian

61.10	Branch. 10. lks wide runs. E.
64.50	Same 10 lks wide runs S W
67.50	Same 10 lks wide runs E.
80.00	Set a limestone 20 in long. 12 in wide and 3 in thick for ~~quarter sec~~ corner to sections 22. 23. 26 and 27
	Sand rolling; soil 1st rate

East on a random line between sections 23 and 26

Variation 12.29 East

32.50	Branch 10 lks wide runs S E
40.00	Set a stone for temporary quarter sec corner
77.96	Intersected N and S line 15 lks N of corner to sections 23. 24. 25 and 26 from which corner I run West on a true line between sections 23 and 26.

Township 1 N. R. 2 W. 6th Principal Meridian

Variation 12° 23' East

39.98 Set a limestone 24 in long 12 in wide and 3 in thick for quarter section corner

79.96 Corner to sections 22. 23. 26 and 27

Land rolling prairie soil 1st rate

North between sections 22 and 23

Variation 12° 29 East

40.00 Set a limestone 18 in long. 16 in long and 3 in thick for quarter sec corner

57.00 Ravine Course N E

80.00 Set a limestone 17 in long 16 in wide and 3 in thick for corner to sections 14. 15. 22 and 23

Land rolling Soil 1st rate

East on a random line between sections 14 and 23

Variation 12° 29' East

5

Township 1 N. R. 2 W. 6th Principal Meridian

3

3.50 Branch 5 lks wide runs S E

5.50 same Branch 5 lk wide runs N E

7.00 same 5 lks wide runs S E

40.00 Set a limestone for temporary quarter section corner

79.94 Intersected N and S line 13 lks North of corner to sections 13. 14. 23 and 24 from which corner I run

West on a true line between sections 14 and 23

Variation 12° 23' East

39.97 Set a a limestone 18 in long, 12 in wide and 3 in thick for quarter sec corner

79.94 Corner to sections 14. 15. 22 and 23

Land rolling ? Soil 1st rate

North between sections 14 and 15

Variation 12° 29 East

4.00 Branch 5 lks wide runs East

40.00 Set a limestone 18 in long. 18 in wide and 3 in thick for quarter

Township 1. N. R. 2 W. 6th. Principal Meridian

	Sec. corner
8.00	Set a limestone 15 in long, 12 in wide and 4 in thick for corner to sections 10. 11. 14 and 15
	Land rolling; soil 1st rate
	East on a random line between sections 11 and 14
	Variation 12° 29 East
20.00	Drain Course S W
40.00	Set limestone ~~16 in long, 12 in wide and 4 in thick for quarter section~~ temporary quarter sec corner
79.94	Intersected N and S. line 13 lks N. of corner to sections 11. 12. 13 and 14 from which corner I run West on a true line between sections 11 and 14
	Variation 12° 22 East

Township 1. N. Range 1. W. 6th. Principal Meridian

39.97	Set a limestone 16 in long, 12 in wide and 4 in thick for quarter sec. corner
79.94	Corner to sections 10. 11. 14 and 15
	Land rolling prairie; soil 1st rate
	North between sections 10 and 11
	Variation 12° 29' East
40.00	Set a limestone 24 in long, 14 in wide and 3 in thick for quarter sec corner
71.00	Ravine Course N E
80.00	Set a limestone 20 in long, 10 in wide and 3 in thick for corner to sections 2. 3. 10 and 11
	Land rolling prairie; soil 1st rate
	East on a random line between sections 2 and 11
	Variation 12° 29' East
10.00	Ravine Course N E

Township 1. N. R. 2 W. 6th. Principal. Meridian

4.00 Set a stone for temporary quarter sec. corner
43.50 Branch 8 lks wide runs S E
73.50 Same 8 lks wide runs N E
75.00 Same 8 lks wide runs S E
80.00 Intersected N and S line 10 lks N of corner to sections 1. 2. 11 and 12 from which corner I run West on a true line between sections 2 and 11

Variation 12° 25' East

4.00 Set a limestone 23 in long. 13 in wide and 2½ in thick for quarter section corner
80.00 Corner to sections 2. 3. 10 and 11
Land rolling prairie
Soil 1st rate

Township 1. N. Range 2. W. 6th. Principal. Meridian

North on a random line between sections 2 and 3

Variation 12° 29' East

17.00 Ravine Course N W
40.00 Set a stone for temporary quarter sec corner
48.00 Ravine Course N E
77.60 Intersected North boundary of the Township 85 lks East of corner to sections 2 and 3 from which corner I run

— South on a true line between sections 2 and 3 —

Variation 13° 5' East —

32.60 Set a limestone 20 in long. 12 in wide and 2 in thick for quarter section corner —
77.60 Corner to sections 2. 3. 10 and 11
Land rolling prairie; soil. 1st rate

Township 1. North. R. 2. W. 6th. Principal meridian

North between sections 33 and 34

Variation 12° 45' East

40.00 Set a limestone 17 in long, 18 in wide and 2 in thick for quarter sec corner

80.00 Set a limestone 18 in long, 12 in wide and 2½ in thick for corner to sections 27. 28. 33 and 34

Land rolling prairie; soil 1st rate

East on a random line between sections 27 and 34

Variation 12° 45' East

40.00 Set a limestone ~~18 in~~ for temporary quarter sec. corner

80.80 Intersected N and S line 9 links North of corner to sections 26. 27 34 and 35 from which corner I run West on a true line between sections 27 and 34

Township 1. N. R. 2. W. 6th. Principal meridian

Variation 12° 41' East

40.40 Set a limestone 18 in long, 10 in wide and 3 in thick for quarter sec corner

80.80 Corner to sections 27. 28. 33 and 34

Land rolling prairie; soil 1st rate

North between sections 27 and 28

Variation 12° 45' East

40.00 Set a limestone 20 in long 10 in wide and 3 in thick for quarter sec corner

75.00 Branch 5 lks wide runs East

80.00 Set a limestone 22 in long 8 in wide and 3 in thick for corner to sections 21. 22. 27 and 28

Land rolling; soil 1st rate

East on a random line between sections 22 and 27

Variation 12° 45' East

Township 1 N. R. 2 W. 6th Principal meridian

40.00 Set a stone for temporary quarter sec corner

80.72 Intersected 24 links S of corner to sections 22. 23. 26 and 27 from which corner I run

West on a true line between sections 22 and 27

Variation 12° 55' East

4036 Set a limestone 18 in long, 16 in wide and 3 in thick for quarter sec corner

80.72 Corner to sections 21. 22. 27 and 28

Land rolling; soil 1st rate

---

4 North between sections 21 and 27

Variation 12° 45' East

8 4000 Set a limestone 21 in long, 15 in ~~long~~ wide and 3 in thick for quarter sec corner

80.00 Set a limestone 22 in long, 13 in wide and 2½ in thick for corner to sec's 15. 16. 21 + 22

Land rolling prairie; soil 1st rate

Township 1 N. R. 2 W. 6th Principal meridian

East on a random line between sections 15 and 22

Variation 12° 45' East

40.00 Set a limestone for temporary quarter section corner

80.64 Intersected N and S line 30 lks S of corner to sections 14. 16. 22 and 23 from which corner I run

West on a true line between sections 15 and 22

Variation 12° 58' East

4032 Set a limestone 18 in long, 15 in wide and 2½ in thick for quarter section corner

80.64 Corner to sections 15. 16. 21 and 22

Land rolling; soil 1st rate

North between sections 15 and 16

Variation 12° 45' East

Township 1. N. Range 2. W. 6th. Principal merid

40.00 Set a limestone 18 in long. 12 in wide and 2 in thick for quarter sec corner

80.00 Set a limestone 18 in long 15 in wide and 3 in thick for corner to sections 9. 10. 15 and 16

Land rolling; soil 1st rate

East on a random line between sections 10 and 15

Variation 12° 45' East

40 00 Set a stone for temporary quarter sec corner

80 80 Intersected N and S line at the corner to sections 10. 11. 14 and 15 from which corner I run

West on a true line between sections 10 and 15

Variation 12° 45' East

Township 1. N. R. 2. W. 6th. Principal Meridian

40 40 Set a limestone 20 in long. 11 in wide and 2½ in thick for quarter sec corner

80.80 Corner to sections 9. 10. 15 and 16

Land rolling; soil 1st rate

North between sections 9 and 10

Variation 12° 45' East

40.00 Set a limestone 18 in long. 17 in wide and 3 in thick for quarter sec corner

80.00 ~~Intersected~~ ~~Set~~ a limestone 15 in long 14 in wide and 3 in thick ~~for quarter~~ for corner to sections 3. 4. 9 and 10

Land rolling prairie; soil 1st rate

East on a random line between sections 3 and 10

Variation 12° 45' East

Township 1. N. R. 2 W. 6th. Principal Meridian

40.00 Set a limestone for temporary quarter section corner

80.62 Intersected N and S line 10 lks N of corner to sections 2. 3. 10 and 11 from which corner I run West on a true line between sections 3 and 10

Variation 12° 41' East

40.31 Set a limestone 14 in long, 16 in wide and 3 in thick for quarter sec. corner

80.62 Corner to sections 3. 4. 9 and 10

Land rolling: soil 1st rate

North on a random line between sections 3 and 4

Variation 12° 45' East

40.00 Set a stone for temporary quarter sec corner

Township 1. N. Range 2. W. 6th. Principal Merid

77.56 Intersected N boundary of the Township at corner to sections 3 and 4 from which corner I run

South on a true line between sections 3 and 4

Variation 12° 45' East

39.56 Set a limestone 18 in long, 14 in wide and 2 in thick for quarter sec-corner

77.56 Corner to sections 3. 4. 9 and 10

Land rolling. soil 1st rate

May 31st 1859

North between sections 32 and 33

Variation 12° 15' East

15.00 Branch 10 lks wide runs S E

40.00 Set a limestone 27 in long 9 in wide and 3 in thick for quarter sec corner

Township 1. N. R. 2. W. 6th. Principal Meridian

80.00 Set a limestone 20 in long 13 in wide and 5 in thick for corner to sections 28. 29. 32 and 33
Land rolling; soil 1st rate

~~North between~~
East on a random line between sections 28 and 33
X Variation 12° 15' East

40.00 Set a stone for temporary quarter sec corner

77.76 Intersected N. and S line 10 lks South of corner to sections 27. 28. 33 and 34 from which corner I run
West on a true line between sections 28 and 33
Variation 12° 19 East

39.88 Set a limestone 20 in long 13

Township 1. N. R. 2 W. 6th. Principal Meridian

in wide and 3 in thick for quarter sec corner

79.76 Corner to sections 28. 29. 32 & 33
Land rolling; soil 1st rate

North between sections 28 and 29
Variation 12° 15' East

40.00 Set a limestone 20 in long 16 in wide and 4 in thick for quarter sec corner

80.00 Set a limestone 24 in long 12 in wide and 3 in thick for corner to sections 20. 21. 28 and 29
Land rolling prairie; soil 1st rate

East on a random line between sections 21 and 28
Variation 12° 15' East

40.00 Set a limestone ~~14 in long, 12 in wide and 3 in thick~~ for temporary quarter

Township 1 N. R. 2 W. 6th. Principal Meridian

79.84 Intersected N and S line 67 lks N of corner to sections 21. 22. 27 and 28 ~~Land rolling~~ from which corner I run West on a true line between sections 21 and 28

Variation 11° 46' East

39.92 Set a limestone 14 in long, 12 in wide and 3 in thick for quarter sec corner

79.84 Corner to sections 20. 21. 28 and 29

Land rolling: soil 1st rate

North between sections 20 and 29

Variation 12° 45' East

40.00 set limestone ~~for~~ 25 in long. 14 in wide and 3 in thick for quarter section corner

80.00 Set a limestone 23 in long, 13 in wide and 5 in thick for corner to sections 16. 17. 20 and 21

Land rolling: soil 1st rate

Township 1 N. R. 2 W. 6th. Principal Meridian

East on a random line between sections 16 and 21

Variation 12. 15' East

40.00 Set a limestone for temporary quarter section corner

79.88 Intersected N and S line 20 lks N of corner to sections 15. 16. 21 and 22 from which corner I run West on a true line between sections 16 and 21

Variation 12° 7' East

39.94 Set a limestone 22 in long, 10 in wide and 3 in thick for quarter sec corner

79.88 Corner to sections 16. 17. 20 and 21

Land rolling: soil 1st rate

North between sections 16 and 17

Variation 12° East

Township 1. N. R. 2. W. 6th. Principal Meridian

40.00 Set a limestone 22 in long 12 in wide and 3 in thick for quarter sec- corner

80.00 Set a limestone 18 in long. 14 in wide and 3 in thick for corner to sections 8. 9. 16 and 17

Land rolling. prairie; soil 1st rate

East on a random line between sections 9 and 16

Variation 12° 15' East

40.00 Set a stone for temporary quarter sec corner

80.04 Intersected N and S line 30 links N of corner to sections 9. 10. 15 and 16 from which corner I run

West on a true line between sections 9 and 16

Township 1. N. Range 2. W. 6th. Principal Merid

Variation 12° 2' East

40.02 Set a limestone 18 in long. 15 in wide and 3 in thick for quarter sec- corner

80.04 Corner to sections 8. 9. 16 and 17

Land rolling. soil 1st rate

North between sections 8 and 9

Variation 12° 15' East

40.00 Set a limestone 20 in long. 12 in wide and 4 in thick for quarter sec corner

80.00 Set a limestone 24 in long. 15 in wide and 3 in thick for corner to sections 4. 5. 8 and 9

Land rolling soil 1st rate

East on a random line between sections 4 and 9

Township 1. N. R. 2. W. 6th. Principal Meridian

Variation 12° 00 East

40.00 Set a limestone for temporary quarter sec corner

79.96 Intersected N and S line 5 lks North of corner to sections 3. 4 9 and 10 from which corner I run West on a true line between sections 4 and 9

Variation 11° 58' East

39.98 Set a limestone 18 in long, 16 in wide and 3 in thick for quarter sec corner

79.96 Corner to sections 4. 5. 8 and 9
Land rolling; soil 1st rate

North on a random line between sections 4 and 5

Variation 12° 15' East

40.00 Set a limestone for temporary

Township 1. N. R. 2. W. 6th. Principal Meridian

quarter sec corner

79.25 Intersected N boundary of the Township at corner to sections 4 and 5 from which corner I run South on a ~~random~~ true line between sections 4 and 5

Variation 12° 15' East

39.25 Set a limestone 23 in long, 12 in wide and 3 in thick for quarter section corner

79.25 Corner to sections 4. 5. 8 and 9
Land rolling; soil 1st rate

June 1st 1859.

North between sections 31 and 32

Variation 12° 15' East

40.00 Set a limestone 16 in long, 14 in wide and 3 in thick for quarter sec corner

80.00 set a limestone 18 in long. 13 in wide and 3 in thick for corner to sections

Township 1 N. R. 2 W. 6th Principal meridian

27. 30. 31 and 32
Land rolling prairie; soil 1st rate

East on random line between sections 29 and 32
Variation 12° 15' East
40.00 Set a stone for temporary quarter sec corner
50.00 Branch 8 lks wid runs S.E.
79.75 Intersected N and S line 25 links S of corner to sections 28. 29. 32 and 33 from which corner I run
West on a true line between sections 29 and 32
Variation 12° 26 East
39.87 Set a limestone 22 in long. 12 in wide and 3 in thick for quarter sec corner
79.75 Corner to sections 29. 30. 31 and 32
Land rolling; soil 1st rate

Township 1 N. R. 2 W. 6th Principal meridian

West on a random line between sections 30 and 31
Variation 12° 15' East
40.00 Set a stone for temporary quarter sec - corner
78.53 Intersected West boundary of the Township 6 links North of corner to sections 30 and 31 from which corner I run
East on a true line between sections 30 and 31
Variation 12° 18' East
38.53 Set a limestone 18 in long 14 in wide and 3 in thick for quarter section corner
78.53 Corner to sections 29. 30. 31 and 32
Land rolling; soil 1st rate

Township 1 N. R. 2 W. 6th. Principal. meridian

North between sections 29 and 30
Variation 12° 15' East

40.00 Set a limestone 16 in long 14 in wide and 3 in thick for quarter section corner

80.00 Set a limestone 18 in long. 12 in wide and 3 in thick for corner to sections 19.20.29 and 30
Land rolling; soil 1st rate

East on a random line between sections 20 and 29
Variation 12° 15' East

40.00 Set a stone for temporary quarter sec. corner

77.80 Intersected N and S line 20 lks S of corner to sections 20.21.28 and 29 from which corner I run

Township 1 N. R. 2 W. 6th. Principal. meridian

West on a true line between sections 20 and 29
Variation 12° 24' East

39.90 Set a limestone 18 in long 14 in wide and 4 in thick for quarter sec corner

79.80 Corner to sections 19.20.29 and 30
Land rolling; soil 1st rate

West on a random line between sections 19 and 30
Variation 12° 15' East

40.00 Set a limestone for temporary quarter section corner on bdry of Tp

78.70 Intersected N and S line 10 lks North of corner to sections 19 and 30 from which corner I run

East on a true line between sections 19 and 30

Township 1 N. R. 2 W. 6th Principal Meridian

Variation 12° 17' East

38.70 Set a limestone 17 in long, 12 in wide and 3 in thick for quarter sec corner

78.70 Corner to sections 19.20.29 and 30
Land rolling prairie; soil 1st rate

North between sections 19 and 20

Variation 12° 15' East

40.00 Set a limestone 16 in long, 12 in wide and 3 in thick for quarter sec corner

80.00 Set a limestone 18 in long, 12 in wide and 4 in thick for corner to sections 17.18.19 and 20
Land rolling; soil 1st rate

Township 1 N. R. 2 W. 6th Principal Meridian

East on a random line between sections 17 and 20

Variation 12° 15' East

40.00 Set a stone for temporary quarter sec corner

79.86 Intersected N and S line 18 lks South of corner to sections 16.17.20 and 21 from which corner I run West on a true line between sections 17 and 20

Variation 12° 23' East

39.93 Set a limestone 17 in long, 12 in wide and 3 in thick for quarter sec corner

79.86 Corner to sections ~~16.17.20~~ 17.18.19 & 20 and 21
Land rolling: 2d rate

Township 1. N. R. 2. W. 6th. Principal. meridian

West on a random line between
sections 18 and 19
Variation 12° 15' East

40.00 Set a limestone for temporary quarter
section corner

78.83 ~~Co~~ Intersected West boundary of
Township 8 links North of corner
to sections 18 and 19 from which
corner I run

East on a true
line between sections 18 and 19
Variation 12° 15' East

38.83 Set a limestone 18 in long, 12 in
wide and 4 in thick for quarter
section corner

78.83 Corner to sections 17. 18. 19 and 20
Land rolling prairie
Soil 1st rate

Township 1. N. R. 2. W. 6th. Principal. meridian

North between sections 17 and 18
Variation 12° 15' East

40.00 Set a limestone 16 in long. 16 in wide
and 3 in thick for quarter sec corner

80.00 Set a limestone 18 in long, 12 in wide
and 3 in thick for corner to
sections 7. 8. 17 and 18 ~~ft~~
Land rolling; soil 1st rate

East on a random line between
sections 8 and 17
Variation 12° 15' East

40.00 Set a stone for temporary quarter
sec corner

50.00 Branch 10 lks wide runs N

79.90 Intersected N and S line 20 lks
S of corner to sections 8. 9. 16
and 17 from which corner I run

Township 1 N. R. 2 W. 6th. Principal Meridian

West on a true line between
sections 8 and 17
Variation ~~11° 58'~~ 12° 24' East

39.95 Set a limestone 17 in long, 12 in
wide and 3 in thick for quarter
section corner

79.90 Corner to sections 7. 8. 17 and 18
Land rolling; soil 1st rate

West on a random line between
sections 7 and 18
Variation 12° 15' East

40.00 Set a limestone for temporary
quarter sec corner

78.95 Intersected West boundary of
the Township 3 lks N of corner
to sections 7 and 18 from which
Corner I run
East on a true line

Township 1 N. R. 2 W. 6th. Principal Meridian

between sections 7 and 18
Variation 12° 17 East

38.95 Set a limestone 17 in long 12 in
wide and 3 in thick for quarter
section corner

78.95 Corner to sections 7. 8. 17 and 18
Land rolling; soil 1st rate

North between sections 7 and 8
Variation 12° 15' East

40.00 Set a limestone 18 in long, 14 in
wide and 3 in thick for quarter
section corner

80.00 Set a limestone 18 in long, 13 in
wide and 3 in thick for corner
to sections 5. 6. 7 and 8
Land rolling soil 1st rate

Township 1. N. R. 2. W. 6th. Principal Merid

East on a random line between
sections 5 and 8
Variation 12° 15' East

2850 Branch 8 lks wide runs ~~South~~ North

4000 Set a stone for temporary quarter
sec corner

8000 Intersected N and S line 5.5 lks
South of corner to sections 4. 5. 8 and
9 from which corner I run
West on a true line between
sections 5 and 8
Variation 12° 39' East

4000 Set a limestone 18 in long, 12 in
wide and 3 in thick for
quarter sec corner

8000 Corner to sections 4. 5. 7 and 8
Land rolling soil 1st rate

13

Township 1. N. R. 2. W. 6th. Principal Meridian

West on a random line between
Sections 6 and 7
Variation 12° 15' East

4000 Set a stone for temporary quarter
sec - corner

47.50 Branch 5 lks wide runs N

79.06 Intersected West boundary of the
Township 10 lks North of corner
to sections 6 and 7 from which
corner I run
East on a true line
between sections 6 and 7
Variation 12° 19' East

39.06 ~~Inter~~ Set a limestone 24 in long 12 in
wide and 4 in thick for quarter
sec - corner

79.06 Corner to sections 5. 6. 7 and 8
Land rolling. soil 1st rate

Township 1 N. R. 2 W. 6th Principal Meridian

North on a random line between
section 5 and 8
Variation 12° 15' East
40.00 Set a stone for temporary quarter
section corner
79.75 ~~Corner to sec~~ Intersected North
boundary of the Township at
corner to sections 5 and 8 from which
corner I run

South on a true
line between sections 5 and 8
variation 12° 45' East
39.75 Set a limestone 16 in long, 13 in wide
and 3 in thick for quarter section
79.75 Corner to sections 5. 6. 7 and 8
Land rolling prairie
Soil 1st rate
June 2d 1859

General Description

This Township contains a large
amount of 1st rate farming land
— The surface is gently rolling —
It contains neither stone or
timber and very little water

A list of the names of the individuals employed to assist in running measuring or marking the lines and corners described in the foregoing field notes of Township No. 1. North of the base line of Range No 2. W. 6th. Principal Meridian showing the respective capacities in which they acted

William Richardson Chainman
Benjimen Thompson Chainman
Francis McCabe – Flagman
John Richardson Cornerman
John. M. Coyle Compassman

2

Contract No. 26

Field Notes
of the
Subdivision Lines
In Township No. 2 North
of Range No. 2 West
of the 6th Principal Meridian
in Nebraska Territory,

Surveyed by
Thomas W. Wheatty
Deputy Surveyor,
Under his Contract No. 26
bearing date the 26 day of
April A.D. 1859

Subdivision Commenced, May 28. 1859

Subdivision Completed,
~~May~~ June 3d 1859

Ex. No 1. Corrections wanting –

Township 2 N. Range 2 W. 6th Principal Me

Names and Duties
of Assistants.

— " —

Henry Stroh Chainman
James Hallet Chainman
John. Plummer Flagman
Alexander. A. Yard Comerman
George. M. Gilford Compassman

Township 2 North Range 2 West 6th P. M.



Township 2 N. Range 2 W. 6th Principal Meridian

To determine the proper adjustment of my Compass for Subdividing this Township, I commence at the corner to Townships ~~2 and 3~~ 1 and 2 N. Ranges 1 and 2 W. and run

North on a blank line along the East Boundary of Section 36 –

Variation, 12° 15' East

40.00 To a point 17 links west of Quarter Section corner –

80.00 To a point 36 links west of corner to Sections 25 and 36 –

To retrace this line or run parallel thereto my compass must be adjusted to a Variation of 12° East

Subdivision commenced, May 28. 1859

From the corner to Sections 1, 2, 35 and 36, on the South Boundary of the Township, I run

Township 2 N. Range 2 W. 6th Principal Meridian

chains	
	North between Sections 35 and 36 - Variation 12° East
40.00	Set Limestone 24 in long 12 in wide and 3 in thick for Quarter Section Corner -
80.00	Set Limestone 18 in long 14 in wide and 3 in thick for Corner to Sections 25, 26, 35 and 36 -
	Land, - Gently rolling -
	Soil, - 1st Rate -
	East on a Random line between Sections 25 and 36 - Variation 12° East
5.50	A Branch 5 lks wide - Runs South
40.00	Set a Stake for Temporary Quarter Section Corner
79.28	Intersected East Boundary of Township 6 lks South of Corner

Township No. 2 N. Range 2 W. 6th Principal Meridian

chains	
	To Sections 25 and 36 - From which Corner bears
	West on a True line between Sections 25 and 36 - Variation 12° 3' East
39.89	Set Limestone 18 in long 10 in wide and 3 in thick for Quarter Section Corner -
79.78	The Corner to Sections 25, 26, 35 and 36
	Land, - Gently rolling -
	Soil, - 1st Rate -
	North between Sections 25 and 26 - Variation 12° 15' East
40.00	Set Limestone 17 in long 14 in wide and 3 in thick for Quarter Section Corner -
80.00	Set Limestone 18 in long 12 in wide and 3 in thick for Corner to Sections 23, 24, 25 and 26 -

Township 2 N. Range 2 W. 6th Principal Meridian

Land - Level - Soil - 1st Rate -

East on a Random line
between Sections 34 and 35 -
Variation 13°15' East

40.00 Set a Stake for Temporary
Quarter Section Corner -

39.60 Intersected East Boundary of
Township 16 lks North of Corner
to Sections 34 and 35 - from
which Corner Bears
West on a True line
between Secs. 34 and 35 -
Variation 12° 11' East

39.80 Set Limestone 16 in long 12 in
wide and 3 in thick for
Quarter Section Corner -

39.60 The Corner to Sections 33, 34, 25 and 26
Land, Gently rolling - Soil - 1st Rate -

Township 2 N. Range 2 W. 6th Principal Meridian

North between Sections 23 and 24
Variation, 12° 30' East

40.00 Set Limestone 24 in long 24 in
wide and 3 in thick for
Quarter Section Corner

80.00 Set Limestone 18 in long 10 in
wide and 3 in thick for
Corner to Secs. 13, 14, 23 and 24 -
Land, Gently rolling -
Soil, - 1st Rate -

East on a Random line
between Sec. 13 and 24 -
Variation 12°15' East -

20.75 A Branch - 5 lks wide - Runs N.

40.00 Set a Stake for Temporary
Quarter Section Corner -

79.50 Intersected East Boundary of
Township 16 lks North of

Township 8 N. Range 2 W. 6th Principal Merid.

of Corner to Secs. 13 and 24 - from
which Corner I run
West on a True line
between Secs. 13 and 24 -
Variation 12° 8' East -

39.25 - Set Limestone 16 in long 12 in
wide and 3 in thick for
Quarter Section Corner -

79.50 The Corner to Secs. 13, 14, 23 and 24 -
Land, - Gently rolling -
Soil, - 1st Rate -

North between Sections 13 and 14 -
Variation, 12° 30' East -

40.00 Set Limestone 16 in long 12 in
wide and 3 in thick for
Quarter Section Corner -

80.00 Set Limestone 20 in long 12 in
wide and 3 in thick for

Township 8 N Range 2 W. 6th Principal Meridian

Corner to Secs 11, 12, 13 and 14 -
Land, - Rolling prairie -
Soil, - 1st Rate -

East on a Random line
between Sections 12 and 13 -
Variation 12° 15' East -

1.20 Enter Scattering Timber Bears
North and South -

13.00 A Branch - 10 lks wide - Runs N.

16.00 Leave Timber - Bears N. and S.

40.00 Set a Stake for Temporary
Quarter Section Corner -

79.40 Intersected East Boundary of
Township 10 lks South of Corner
to Secs 12 and 13 - from
which Corner I run
West on a True line
between Sections 12 and 13.

Township 2 N. Range 2 W. 6th Principal Meridian.

Variation, 12 19. East

39.70 Set Limestone 12 in long 11 in wide and 3 in thick for Quarter Section corner-

79.40 The corner to Sections 11, 12, 13 and 14-
Land,- Rolling - Soil,- 1st Rate
Timber,- Oak

North between Sections 11 and 12-
Variation, 12° 30' East

40.00 Set Limestone 16 in long 12 in wide and 3 in thick for Quarter Section corner-

80.00 Set Limestone 18 in long 12 in wide and 3 in thick for corner to Secs 1, 2, 11 and 12-
Land,- Gently rolling-
Soil,- 1st Rate-

Township 2 N. Range 2 W. 6th Principal Meridian

East on a Random line between Sections 1 and 12-
Variation 12°15' East

24.70 Little Blue river 100 lks wide - Sandy Bottom - low banks - Gentle Current - Runs S.E. - Skirted with Timber
Ascertained the distance across the river on line by actual measurement to be 330 lks.-

40.00 Set Stake for Temporary Quarter Section corner, on Bank of Branch - 6 lks wide - Runs S.E.-

53.72 Little Blue river 100 lks wide - Sandy Bottom, low banks, gentle current, Runs N. - Skirted with Timber.
Ascertained the distance across river on line by actual measurement to be 150 lks.-

79.40 Intersected East Boundary of

Township 20 lks. North of Corner
to Sections 1 and 12 - from
which Corner I run
West on a true line
between Sections 1 and 12 -
Variation 12° 6' East

39.20 Set Limestone 16 in long 14 in
wide and 3 in Thick for
Quarter Section Corner -

79.40 The Corner to Secs 1, 2, 11 and 12 -
Land, - Rolling prairie - Soil 1st Rate
Timber - Cottonwood -

North on a Random line
between Sections 1 and 2 -
Variation 12° 30' East

1.25 Little Blue river - 100 links wide
Sandy Bottom - low banks - Gentle
Current - runs East

Ascertained the distance across
the river on line to be 132 lks
by actual measurement

2.57 Enter Timber - bears E. and W.

5.00 Leave Timber - bears E. and W.

79.48 Intersected North Boundary of
Township 42 lks East of Corner
to Sections 1 and 2 - from
which Corner I run
South on a true line
between Sections 1 and 2 -
Variation 12° 48' East

39.48 Set Limestone 17 in long 14 in
wide and 3 in Thick for
Quarter Section Corner

79.48 The Corner to Secs. 1, 2, 11 and 12 -
Land, - Gently rolling - Soil 1st Rate
Timber, - Cottonwood

Township 2 N. Range 2 W. 6th Principal Meridian.

	North between Sections 34 and 35 Variation 12° 30' East
40.00	Set Limestone 16 in long 12 in wide and 3 in Thick for Quarter Section Corner
80.00	Set Limestone 17 in long 13 in wide and 3 in Thick for Corner To Sections 26, 27, 34 and 35
	Sand,- Level - Soil 1st Rate -
	East on a Random line between Sections 26 and 35 Variation, 12° 30' East
40.00	Set a Stake for Temporary Quarter Section Corner.
80.40	Intersected North and South line 15 lks North of Corner To Sections 25, 26, 35 and 36 - from which Corner I run

Township 2 North R. 2 W. 6th Principal Meridian

	West on a True line between Sections 26 and 35 Variation 12° 23' East
40.20	Set Limestone 16 in long 12 in wide and 3 in Thick for Quarter Section Corner
80.40	Stone Corner To Sections 26, 27, 34 and 35
	Sand,- Gently rolling -
	Soil,- 1st Rate -
	North between Sections 26 and 27 Variation 12° 30' East
40.00	Set Limestone 15 in long 12 in wide and 3 in Thick for Quarter Section Corner.-
80.00	Set Limestone 20 in long 10 in wide and 3 in Thick for Corner To Sections 22, 23, 26 and 27.-

Township 2 N. Range 2 W. 6th Principal Meridian

Land,- Gently rolling-
Soil,- 1st Rate-

East on a Random line
between Sections 23 and 26-
Variation 12°30' East

15.00 A Branch - 5 lks wide - Runs N.

40.00 Set a Stake for Temporary
Quarter Section Corner-

80.72 Intersected North and South line
12 lks. North of Corner to Sections
23, 24, 25 and 26- from which
Corner I run

West on a True line
between Sections 23 and 26-
Variation 12°25' East

40.36 Set Limestone 16 in long 12 in wide
and 3 in Thick for
Quarter Section Corner

Township 2 N. Range 2 W. 6th Principal Meridian.

80.72 The Corner to Secs. 22, 23, 26 and 27.-
Land,- Gently rolling-
Soil,- 1st Rate-

North between Sections 22 and 23
Variation 12°30'

40.00 Set Limestone 15 in long 12 in
wide and 3 in Thick for
Quarter Section Corner-

80.00 Set Limestone 18 in long 13 in
wide and 9 in Thick for Corner
to Sections 14, 15, 22 and 23.-
Land,- Gently rolling-
Soil,- 1st Rate-

East on a Random line
between Sections 14 and 23-
Variation, 12°30' East

19.00 A Branch - 8 lks wide - Runs N.

Township 2 N. Range 2 W. 6th Principal Meridian.

40.00	Set a Stake for Temporary Quarter Section Corner -
80.54	Intersected North and South line 40 lks North of Corner to Sections 13, 14, 23 and 24 - from which Corner I run
	West on a True line between Sections 14 and 23 Variation, 12°13' East.
40.27	Set a Limestone 16 in long 12 in wide and 3 in Thick for Quarter Section Corner -
80.54	The Corner to Sections 14, 15, 22 and 23.
	Land, - Gently rolling -
	Soil, - 1st Rate -
	North between Sections 14 and 15 Variation 12°30' East
32.00	A Branch - 6 lks wide - Runs N.W.

Township 2 N. Range 2 W. 6th Principal Meridian

40.00	Set Limestone 16 in long 12 in wide and 3 in Thick for Quarter Section Corner -
80.00	Set Limestone 18 in long 12 in wide and 3 in. Thick for Corner to Sections 10, 11, 14 and 15 -
	Land, - Gently rolling -
	Soil, - 1st Rate -
	East on a Random line between Sections 11 and 14 - Variation 12°30' East -
40.00	Set a Stake for Temporary Quarter Section Corner
80.62	Intersected North and South line 50 lks North of Corner to Sections 11, 12, 13 and 14 - from which Corner I run
	West on a True line

between Sections 11 and 14 -
Variation 12° 7' East.

40.31 Set Limestone 16 in long 12 in wide and 3 in thick for Quarter Section Corner -

80.62 The corner to Sec. 10, 11, 14 and 15 -
Sand, - Rolling - Soil, - 2nd Rate.

North between Secs 10 and 11 -
Variation 12° 30' East.

4.00 A Creek - 40 lks. wide - runs N.E. -
14.00 Same Creek - 40 lks. wide - runs N.W. -
And Enter Timber - Bears N.W. and S.E.
18.00 Leave Timber - Bears N.W. and S.E. -
28.00 Same Creek - 35 lks. wide - runs N.E. -
40.00 Set Limestone 16 in long 12 in wide and 3 in thick for Quarter Section Corner -
51.00 Same Creek - 40 lks. wide - runs West -

This Creek is fringed with Timber.
78.00 Little Blue river - 20 lks. wide - Sandy Bottom - Low banks - gentle current - Runs East.
Ascertained the distance across the river on line by actual measurement - 120 lks. -
The river is fringed with Timber. -
80.00 Set Limestone 12 in long 12 in wide and 3 in thick for Corner to Sections 2, 3, 10 and 11 -
Sand. - Level - Soil 1st Rate. -
Timber. - Cottonwood.

Exact on a Random line between Sections 2 and 11 -
Variation 12° 15' East. -
40.00 Set a Stake for Temporary

	Quarter Section corner -
46.00	Little Blue river - 90 lks wide - Sandy bottom, low banks, gentle current - Runs N.E.
	Ascertained the distance across the river on line by actual measurement to be 150 links -
	And Enter timber - Bears N. and S.W.
55.00	Leave timber - Bears N.E. and S.W.
80.50	Intersected North and South line 38 lks. North of corner to Secs. 1, 2, 11 and 12 - from which corner I run
	West on a true line between Sections 2 and 11 -
	Variation, 11°59' East -
40.00	Set Limestone 16 in long 12 in wide and 2 in thick for Quarter Section corner. -

80.00	Chi corner to Sections 2, 3, 10 and 11. -
	Land, level Soil, 1st Rate -
*	Timber, - Elm
	North on a random line between Sections 2 and 3 -
	Variation, 12°30' East -
40.00	Set a Stake for Temporary Quarter Section corner
79.36	Intersected North Boundary of Township 34 lks. East of corner to Sections 2 and 3 - from which corner I run
	South on a true line between Sections 2 and 3 -
	Variation 12°45' East
39.36	Set Limestone 16 in long 12 in wide and 2 in thick for Quarter Section corner -

Township 2 N. Range 2 W. 6th Principal Meridian

79.70 The corner to Sections 2, 3, 10 and 11 -
Sand, - Level - Soil, 1st Rate -
May 29th, 1859. -

North between Sections 33 and 34 -
Variation 12° 30' East

40.00 Set Limestone 14 in long 12 in
wide and 3 in thick for
Quarter Section Corner -

80.00 Set Limestone 16 in long 12 in
wide and 3 in thick for Corner
to Sections 27, 28, 33 and 34 -
Sand, Gently Rolling
Soil, - 1st Rate

East on a random line
between Sections 27 and 34 -
Variation, 12° 30' East

30.50 A Branch - 5 lks wide - runs North

Township 2 N. Range 2 W. 6th Principal Meridian

40.00 Set Stake for Temporary
Quarter Section Corner -

79.90 Intersected North and South line
12 lks North of Corner to Sections
26, 27, 34 and 35 - from which
Corner bears

West on a true line
between Sections 27 and 34 -
Variation, 12° 25' East

39.95 Set Limestone 14 in long 12 in
wide and 3 in thick for
Quarter Section Corner -

79.90 The Corner to Sections 27, 28, 33 and 34 -
Sand, - Rolling - Soil, - 1st Rate

North between Sections 27 and 28
Variation, 12° 30' East

40.00 Set Limestone 14 in long 12 in
wide and 3 in thick for

Quarter Section Corner.

59.50 A Branch - 6 lks wide - Runs N.W.

80.00 Set Limestone 17 in long 12 in wide and 3 in Thick for Corner to Seas 21, 22, 27 and 28 -

Land, - Gently rolling -

Soil, - 1st Rate -

East on a Random line between Sections 22 and 27 -

Variation 12°30' East -

32.00 Enter Timber - Bears N. and S. -

35.00 A Branch - 10 lks wide - Runs North -

40.00 Set a Stake for Temporary Quarter Section Corner -

40.50 Leave Timber - Bears N.E. and S.W.

79.70 Intersected North and South line 31 Links North of Corner to Sections 22, 23, 26 and 27 -

from which Corner I run West on a true line between Sections 22 and 27 -

Variation, 12°17 East -

39.85 Set Limestone 14 in long 12 in wide and 3 in Thick for Quarter Section Corner - from which an Elm 5 in. in diam. bears S. 64° E 56 lks. Dist. No tree north to mark. -

* 79.70 The Corner to Sections 21, 22, 27 and 28 -

79.70 Land, - Rolling - Soil - 1st Rate -

Timber, - Elm and Oak -

North between Sections 21 and 22 -

Variation 12°30' East -

35.00 A Creek - 20 lks. wide - Runs N.E. -

40.00 Set Limestone 14 in long 12 in wide and 3 in Thick for

Quarter Section Corner.

80.00 Set Limestone 16 in long 12 in wide and 3 in thick for Corner to Sections 15, 16, 21 and 22 -

Sand, - Gently rolling -

Soil, - 1st Rate -

East on a Random line between Sections 15 and 22 -

Variation, 12° 30' East

40.00 Set a Stake for Temporary Quarter Section Corner -

46.00 A Creek - 20 lks. wide - runs North

79.76 Intersected North and South line 30 links North of Corner to Sections 14, 15, 22 and 23 - from which Corner I run

West on a True line between Sections 15 and 22 -

Variation, 12° 17' East

39.88 Set Limestone 14 in long 12 in wide and 3 in thick for Quarter Section Corner -

79.76 The Corner to Sections 15, 16, 21 and 22 -

Sand, - Gently rolling -

Soil, - 1st Rate -

North between Sections 15 and 16 -

Variation, 12° 30' East

40.00 Set Limestone 15 in long, 12 in wide and 3 in thick for Quarter Section Corner -

80.00 Set Limestone 15 in long, 12 in wide and 3 in thick for Corner to Secs. 9, 10, 15 and 16 -

Sand, - Gently rolling -

Soil, - 1st Rate -

East on a Random line
between Sections 10 and 15
Variation, 12° 30' East.
40.00 Set a Stake for Temporary
Quarter Section Corner.
68.00 A Creek - 25 lks. wide - Runs N.E.
79.82 Intersected North and South
line 30 lks. North of Corner
to Sections 10, 11, 14 and 15 -
from which Corner A Ash
West on a True line
between Sections 10 and 15 -
Variation 11° 56' East.
39.91 Set Limestone 14 in long 12 in
wide and 3 in thick for
Quarter Section Corner.
79.82 The Corner to Sections 9, 10, 15 and 16 -
Sand - Rolling - Soil - 3rd Rate.

North between Sections 9 and 10 -
Variation 12° 30' East.
33.00 Enter Timber - Bears E. and W.
35.50 Little Blue river - 95 lks. wide, Sandy
bottom, low banks, gentle current,
Runs E. -
Ascertained the distance across
the river on line by actual
measurement to be 120 lks. -
And leave Timber - bears E. and W.
40.00 Set Limestone 14 in long 12 in
wide and 3 in thick for
Quarter Section Corner.
80.00 Set Limestone 16 in long 12 in
wide and 3 in thick for
Corner to Sections 3, 4, 9 and 10
Sand - Level - Soil - 1st Rate -
Timber - Cottonwood

East on a Random line
between Sections 3 and 10 -
Variation 12°30' East

40.00 Set a Stake for Temporary
Quarter Section Corner -

46.00 A Branch - 10 lks. wide - Runs South

79.94 Intersected North and South line
15 lks North of Corner to Sections
2, 3, 10 and 11 - from which Corner
I run

West on a True line
between Sections 3 and 10 -
Variation 12°24' East

39.97 Set Limestone 15 in long, 12 in
wide and 3 in thick for
Quarter Section Corner -

79.94 The Corner to Sections 3, 4, 9 and 10 -
Sand, - Level - Soil, 1st Rate -

North on a Random line
between Sections 3 and 4 -
Variation 12°30' East

40.00 Set a Stake for Temporary
Quarter Section Corner

70.00 A Branch - 6 lks. wide - Runs S.E. -

79.63 Intersected North Boundary of
Township 34 lks East of Corner
to Sections 3 and 4 from
which Corner I run

South on a True line
between Sections 3 and 4 -
Variation, 12°45' East

39.63 Set Limestone 14 in long 12 in
wide and 3 in thick for
Quarter Section Corner. -

79.63 The Corner to Sections 3, 4, 9 and 10 -
Sand, - Gently rolling - Soil, 1st Rate

North between Sections 32 and 33
Variation 12°30' East
40.00 Set Limestone 16 in long 12 in wide and 3 in thick for Quarter Section corner.
50.00 A Branch - 6 lks. wide - Runs West.
80.00 Set Limestone 20 in long 12 in wide and 4 in thick for corner to Sections 28, 29, 32 and 33.
Land, - Gently rolling.
Soil, - 1st Rate.

East on a Random line between Sections 28 and 33
Variation 12°30' East
40.00 Set a Stake for Temporary Quarter Section corner
80.02 Intersected North and South line 10 lks. N of corner to

Sections 27, 28, 33 and 34 - from which corner I run West on a true line between Sections 28 and 33.
Variation. 12.26.E
40.04 Set Limestone 16 in long, 12 in wide and 3 in thick for Quarter Section corner
80.08 The corner to Sections 28, 29, 32 and 33.
Land, - Gently rolling
Soil, - 1st Rate.

North between Sections 28 and 29
Variation, 12°30' East
24.00 Enter Timber - bears N.E. and S.W.
25.00 A Creek - 20 lks wide - Runs N.E.
27.00 Creek 20 lks wide - Runs N.W.
29.50 Same Creek - 20 lks wide - Runs East
32.50 Same Creek 20 lks wide - Runs N.W.

37.80 Leave Timber - Bears N.W. and S.E.
40.00 Set Limestone 16 in long - 12 in wide and 3 in thick for Quarter Section Corner -
47.00 Same Creek 20 lks wide - Runs N.E.
80.00 Set Limestone 20 in long, 12 in wide and 4 in thick for Corner to Secs. 20, 21, 28 and 29 -
Land, - Level Soil, 1st Rate
Timber, - Elm and Oak -

East on a Random line between Sections 21 and 28 -
Variation 12° 30' East -
40.00 Set a Stake for Temporary Quarter Section Corner
53.00 Enter Timber - Bears N.E. and S.W.
54.00 A Creek - 20 lks wide - Runs N.E. -
And Leave Timber - Bearing N.E. and S.W.

79.96 Intersect North and South line 25 lks. South of Corner to Sections 21, 22, 27 and 28 - from which Corner I run West on a true line between Sections 21 and 22
Variation 12° 19' East
39.98 Set Limestone 18 in long - 12 in wide and 3 in thick for Quarter Section Corner
79.96 The Corner to Sections 20, 21, 28 and 29 -
Land, - Slightly rolling
Soil, - 1st Rate
Timber, - Elm and Oak -

North between Sections 20 and 21 -
Variation 12° 30' East
40.00 Set Limestone 16 in long 12 in wide and 3 in thick -

for Quarter Section Corner.-

80.00 Set Limestone 16 in long 12 in wide and 4 in thick for Corner to Sections 16, 17, 20 and 21.-

Sand,- Gently rolling-

Soil,- 1st Rate-

East on a Random line between Sections 16 and 21

Variation 12° 30' East

40.00 Set a Stake for Temporary Quarter Section Corner.-

79.80 Intersected North and South line 35 lks. South of Corner to Sections 15, 16, 21 and 22- from which Corner a Gum

West on a True line between Sections 16 and 21

* Variation, 12° 45' East

39.90 Set Limestone 16 in long 12 in wide and 3 in thick for Quarter Section Corner.-

79.80 The Corner to Sections 16, 17, 20 and 21-

Sand,- Gently rolling-

Soil, 1st Rate-

North between Sections 16 and 17-

Variation 12° 30' East

40.00 Set Limestone 17 in long 12 in wide and 3 in thick for Quarter Section Corner-

80.00 Set Limestone 17 in long, 12 in wide, and 3 in thick for Corner to Sections 8, 9, 16 and 17-

Sand,- Gently rolling

Soil,- 1st Rate.

East on a Random line
between Sections 9 and 16-
Variation 12° 30' East-
40.00 Set a Stake for Temporary
Quarter Section Corner
39.38 Intersected North and South line
40 lks South of Corner to Sections
9, 10, 15 and 16- from which
Corner I run
West on a True line
between Sections 9 and 16-
Variation, 12° 47' East
39.69 Set Limestone 16 in long 14 in
wide and 3 in thick for
Quarter Section Corner-
39.38 The Corner to Sections 8, 9, 16 and 17-
Land,- Hilly
Soil,- 3rd Rate

North between Sections 8 and 9-
Variation, 12° 45' East-
35.20 Enter Timber- Bears E. and W.
36.42 Little Blue River- 100 lks wide-
Sandy bottom, low banks,
gentle current- runs East
Ascertained the distance across
the river on line by actual
measurement to be 100 lks.-
And leave Timber- Bears E and W.
40.00 Set Limestone 17 in long, 12 in
wide and 3 in thick for
Quarter Section Corner-
80.00 Set Limestone 22 in long, 6 in
wide and 4 in thick for
Corner to Sections 4, 5, 8 and 9-
Land,- Level- Soil,- 1st Rate.
Timber,- Cottonwood-

Township No. 2 N. Range No. 2 W. 6th Principal Meridian.

East on a Random line
between Sections 4 and 9 -
Variation 12° 30' East

40.00 Set a Stake for Temporary
Quarter Section Corner

66.00 Branch 6 lks wide runs S.E.
79.60 Intersected North and South
line 30 lks South of Corner to
Sections 3, 4, 9 and 10 - from
which Corner a True

West on a True line
between Sections 4 and 9 -
Variation, 12° 43' East

39.80 Set Limestone 14 in long, 12 in
wide and 3 in thick for
Quarter Section Corner

79.60 The Corner to Sections 4, 5, 8 and 9.
Sand, - Level Soil 1st Rate

Township 2 N. Range 2 W. 6th Principal Meridian

North on a Random line
between Sections 4 and 5 -
Variation 12° 45' East -

40.00 Set a Stake for Temporary
Quarter Section Corner -

45.00 A Branch - 6 lks wide - Runs S.E. -

80.00 Intersected North Boundary
of Township 50 lks East of
Corner to Sections 4 and 5 -
from which Corner a True

South on a True line
between Sections 4 and 5 -
Variation 13° 6' East

40.00 Set Limestone 17 in long 10 in
wide and 3 in thick for
Quarter Section Corner -

80.00 The Corner to Sections 4, 5, 8 and 9. -
Sand, Level - Soil, - 1st Rate -

June 1st, 1859. -

North between Sections 31 and 32 -
Variation, 12°45' East
26.00 Enter Timber - Bears N.E. and S.W.
37.00 A Creek - 20 lks wide - runs N.E.
And Leave Timber - Bears N.E. and S.W.
40.00 Set Limestone 17 in long 14 in wide
and 3 in thick for
Quarter Section corner
57.00 A Branch - 6 lks wide - Runs S.E.
80.00 Set Limestone 18 in long 16 in
wide and 4 in thick for
Corner to Sections 29, 30, 31 and 32 -
Sand, - Gently rolling - Soil 1st Rate.
Timber, - Oak and Elm. -

East on a Random line
between Sections 29 and 32 -
Variation 12°45' East -
40.00 Set a Stake for Temporary

Quarter Section corner -
64.00 A Branch - 10 lks wide - runs N.E. -
And Enter Timber - bears N.E. and S.W.
66.00 Leave Timber - Bears N.E. and S.W.
79.90 Intersected North and South line
20 lks North of Corner to Sections
28, 29, 32 and 33 - from which
Corner I run
West on a True line
between Sections 29 and 32. -
Variation, 12°36' East
39.95 Set Limestone 14 in long 12 in
wide and 2 in thick for
Quarter Section corner -
79.90 The Corner to Sections 29, 30, 31 and 32 -
Sand, - Gently rolling -
Soil, - 1st Rate -
Timber, - Elm and Oak

Township 2 N. Range 2 W. 6th Principal Meridian.

West on a Random line
between Sections 30 and 31-
Variation 12°45' East.

40.00 Set a Stake for Temporary
Quarter Section Corner.

78.88 Intersected West Boundary of
Township 20 lks South of Corner
to Sections 30 and 31- from
which Corner I run

East on a True line
between Sections 30 and 31-
Variation, 12°36' East

38.88 Set Limestone 18 in long 12 in
wide and 3 in thick for
Quarter Section Corner-

78.88 The Corner to Sections 29, 30, 31 and 32-
Land,- Gently rolling - Soil 1st rate.

Township 2 N. Range 2 W. 6th Principal Meridian

North between Sections 29 and 30
Variation 12°45' East.

40.00 Set Limestone 16 in long 14 in
wide and 3 in thick for
Quarter Section Corner-

80.00 Set Limestone 17 in long 14 in wide
and 3 in thick for Corner to
Sections 19, 20, 29 and 30-
Land,- Gently rolling-
Soil.- 1st Rate-

East on a Random line
between Sections 20 and 29-
Variation, 12°45' East.

40.00 Set a Stake for Temporary
Quarter Section Corner-

80.00 Intersected North and South line
60 lks North of Corner to Sections
20, 21, 28 and 29- from which

corner & run
West on a True line
between Sections 20 and 29-
Variation 12° 19' East
40.00 Set Limestone 14 in long 12 in
wide and 3 in Thick for
Quarter Section Corner-
80.00 The Corner to Sections 19, 20, 29 and 30-
Land,- Gently rolling.
Soil,- 1st Rate-

West on a Random line
between Sections 19 and 30-
Variation 12°45' East
40.00 Set a Stake for Temporary
Quarter Section Corner-
78.77 Intersected West Boundary of
Township 53 lks. South of Corner
to Sections 19 and 30- from

which Corner & run
East on a True line
between Sections 19 and 30-
Variation 12°22' East
38.77 Set Limestone 28 in long 8 in
wide and 3 in Thick for
Quarter Section Corner-
78.77 The Corner to Sections 19, 20, 29 and 30
Land,- Level-
Soil,- 1st Rate-

North between Sections 19 and 30-
Variation, 12°45' East
40.00 Set Limestone 16 in long 13 in
wide and 3 in Thick for
Quarter Section Corner-
80.00 Set Limestone 16 in long- 14 in
wide and 3 in Thick for
Corner to Sections 17, 18, 19 and 20

Township 2 N. Range 2 East 6th Principal Meridian

	Land,- Gently rolling-
	Soil,- 1st Rate-
	East on a Random line between Sections 17 and 20- Variation, 12°45' East-
40.00	Set a Stake for Temporary Quarter Section corner-
79.33	Intersected North and South line 19 lks North of corner to Sections 16, 17, 20 and 21- from which corner A run
	West on a True line between Sections 17 and 20- Variation 12°37' East
39.91	Set Limestone 16 in long 12 in wide and 4 in thick for Quarter Section corner-
79.83	The corner to Sections 17, 18, 19 and 20-

Land,- Level Prairie- Soil, 1st Rate-

Township 2 N. Range 2 W. 6th Principal Meridian

	West on a Random line between Sections 18 and 19- Variation 12°45' East-
8.00	A Branch - 8 lks wide - Runs N.E.-
40.00	Set a Stake for Temporary Quarter Section corner-
73.90	Intersected West Boundary 17 lks North of corner to Sections 18 and 19- from which corner A run
	East on a True line between Sections 18 and 19- Variation 12°52' East
38.90	Set Limestone 16 in long 12 in wide and 3 in thick for Quarter Section corner-
73.90	The corner to Sections 17, 18, 19 and 20-
	Land,-

Township 2 N. Range 2 W. 6th Principal Meridian

North between Sections 17 and 18.
Variation, 12°45' East

40.00 Set Limestone 16 in long 12 in wide and 3 in thick for Quarter Section Corner

54.00 Enter Swamp - Bears - N.E. and S.W.

71.00 Leave Swamp. Bears N.E. and S.

80.00 Set Limestone 18 in long 14 in wide and 3 in thick for Corner to Sections 7, 8, 17 and 18.

Sand, - Gravel and Swampy -
Soil, - 1st Rate -

East on a Random line
between Sections 8 and 17 -
Variation 12°45' East

21.00 A Branch - 10 lks wide - Runs N.E. -

40.00 Set a Stake for Temporary Quarter Section Corner -

Township 2 N. Range 2 W. 6th Principal Meridian.

79.96 Intersected North and South line 15 lks North of Corner to Sections 8, 9, 16 and 17 - from which bearing a cross

West on a True line
between Sections 8 and 17 -
Variation 12°39' East

39.98 Set Limestone 16 in long 14 in wide and 3 in thick for Quarter Section Corner -

79.96 The corner to Sections 7, 8, 17 and 18 -

Sand, - Gravel - Soil, - 1st Rate -

West on a Random line
between Sections 7 and 18 -
Variation 12°45' East

40.00 Set a Stake for Temporary Quarter Section Corner -

78.04 Intersected West Boundary of

Township 10 lks. South of Corner
to Sections 7 and 18 - from
which Corner I run
East on a True line
between Sections 7 and 18 -
Variation 12°41' East
38.04 Set Limestone 16 in long 14 in
wide and 3 in thick for
Quarter Section Corner -
78.04 The Corner to Sections 7, 8, 17 and 18 -
Land, - Gently rolling -
Soil, - 1st Rate -

North between Sections 7 and 8 -
Variation 12°45' East
40.00 Set Limestone 16 in long 12 in
wide and 3 in thick for
Quarter Section Corner -
69.00 Little Blue River - 100 lks. wide -

Sandy bottom low banks,
gentle current. Runs N.E.
Ascertained the distance across
the river on line to be by
actual measurement 250 lks.
80.00 Set Limestone 17 in long 14 in
wide and 3 in thick for
Corner to Sections 5, 6, 7 and 8 -
Land, - rolling Soil 1st rate

East on a Random line
between Sections 5 and 8 -
Variation 12°45' East
40.00 Set a Stake for Temporary
Quarter Section Corner -
80.06 Intersected North and South
line 11 lks. at the 17 Corner to
Sections 4, 5, 8 and 9 - from

which corner I run
West on a True line
between Sections 5 and 8.
Variation 12 45
40.03 Set Limestone 16 in long 12 in
wide and 3 in thick for
Quarter Section Corner
80.06 The corner to Sections 5, 6, 7 and 8.
Sand, - Level Soil 1st Rate

West on a Random line
between Sections 6 and 7.
Variation, 12°45' East
40.00 Set a Stake for Temporary
Quarter Section Corner.
60.00 Little Blue River 100 lks wide - Sandy
bottom, low banks, gentle current,
Runs S.E.:
Ascertained the distance across the

river on line by actual measurement to be 130 lks.
222.25 Intersected West Boundary of
Township 10 lks North of corner
to Sections 6 and 7. from
which corner I run
East on a True line
between Sections 6 and 7.
Variation 12°45' East
37.75 Set Limestone 16 in long 8 in
wide and 3 in thick for
Quarter section corner.
75.75 The corner to Sections 5, 6, 7 and 8.
Sand. Level. Soil, 1st Rate.

North on a Random line
between Sections 5 and 6.
Variation 12°45' East
40.00 Set a Stake for Temporary

Quarter Section Corner-

80.10 Intersected North Boundary of Township 60 lks. East of Corner to Sections 5 and 6 from which Corner I run

South on a True line between Sections 5 and 6-

Variation 13°11' East

40.10 Set Limestone 12 in long 12 in wide and 3 in thick for Quarter Section Corner.

80.10 The Corner to Sections 5, 6, 7 and 8- Land, Gently rolling- Soil 1st Rate

June 3rd, 1859-

General Description.

—"—

The land in this Township is mostly level and gently rolling with 1st Rate Soil. The Township is well watered by the Little Blue and its branches, which are skirted with Oak Elm & Cottonwood Timber. Limestone abounds in the North East portion of the Township.-

List of names of ~~persons~~ the individuals employed to assist in running, measuring or marking the lines and corners described in the foregoing field notes of Township No 2 North of the base line and of Range No. 6 West of the 6th Principal Meridian - showing the respective capacities in which they acted

Henry Stroh Chainman
James Hollett Chainman
Alexander A Yard Cornerman
John Plimer Flagman
Geo W Tilford Compassman

3

Field Notes

Of the Subdivision Lines in Township No 3 North of the base line, Range No 2 West of the 6th Principal Meridian in Nebraska Territory, as Surveyed by Norman Dieffendorf and Green Todd, Deputy Surveyors Under their Contract No 244 bearing date 10th July 1858

Subdivision Commenced. August ~~26~~ 20: 1858
Subdivision Completed. August ~~22~~ 22 1858.

D. L. made
Exd
C. C.
Copied - Brooks
Platted Exd
Comp, Gaines & Ramsdell

Names and duties of Assistants.

Henry S. Beeman	Chainman
J. Mothersberger	Chainman
Samuel Underwood	Chainman
Joseph Blair	Chainman
George H. Bust.	Flagman
Samuel S. Anderson	Flagman
F. B. Burwell.	Cornerman
Harrison Erwin	Cornerman
Samuel Bonham	Compassman

Township 3 North Range 2 West 6th P. M.



Field Notes of the Subdivision Lines in Township 3. N. Range 2. W. of the 6th principal Meridian

Chains	
	To determine the proper adjustment of my compass for subdividing this Township. I commence at the corner to Townships 2 and 3 N. R. 1 and 2 W. and run North on a blank line along the East Boundary of Sec 36.
	Variation 12° 40' East.
40.09	To a point 3 lks. West of the quarter Sec corner.
80.14	To a point 5 lks. West of the corner to Secs. 25 and 36.
	To retrace this line or run parallel thereto. my Compass must be adjusted to a Variation of 12° 38' East.
	Subdivision commenced August 20th 1858
	From the corner to Secs. 1. 2. 35 and 36. on the South Boundary of the Township I run.
	North between Secs. 35 and 36.
	Variation 12° 38' East.
40.00	Set a lime stone 13 in. long. 10 in. wide. and 5 in. thick for quarter Sec corner.
80.00	Set a lime stone 17 in. long. 8 in. wide. and 5 in. thick for corner to Secs. 25. 26. 35. and 36.
	Land. rolling prairie. 2nd rate.

Township 3 N. Range 2 W. of the 6th principal Meridian

chains	
	East on a random line between Secs. 25. and 36.
	Variation 12° 38' East.
40.00	Set a post for temporary quarter Sec corner
80.17	Intersected the East Boundary of the Township 9 links South of the corner to Secs. 25 and 36. from which corner Iron
	West on a true line between Secs. 25 and 36.
	Variation 12° 42' East.
40.08	Set a lime stone 20 in. long. 9 in. wide. and 3 in. thick for quarter Sec corner.
80.17	The corner to Secs. 25. 26. 35 and 36.
	Land rolling prairie. 2nd rate.

	North between Secs. 25 and 26.
	Variation 12° 38' East.
40.00	Set a lime stone 20 in. long. 10 in. wide. and 3 in. thick for quarter Sec corner
80.00	Set a lime stone 22 in. long. 8 in. wide and 3 in. thick for corner to Secs. 23. 24. 25 and 26.

Township 3 N. Range 2 W. of the 6th principal Meridian

chains	
	Land slightly rolling prairie. 2nd rate.

	East on a random line between Secs. 24 and 25.
	Variation 12° 38' East.
40.00	Set a post for temporary quarter Sec corner
80.07	Intersected the East Boundary of the Township 18 links South of the corner to Secs. 24 and 25. from which corner Iron
	West on a true line between Secs. 24 and 25.
	Variation 12° 46' East.
40.03	Set a lime stone 14 in. long. 12 in. wide. and 4 in. thick for quarter Sec corner.
80.07	The corner to Secs. 23. 24. 25 and 26.
	Land slightly rolling prairie. 2nd rate.

	North between Secs. 23 and 24
	Variation 12° 38' East.
40.00	Set a lime stone. 15 in. long. 8 in. wide and 6 in. thick for quarter Sec corner.
64.40	Military road to Fort Kearney bears East and West.

Township 3 N. Range 2 W. of the 6th principal Meridian

Chains	
80.00	Set a lime stone 14 in. long. 10 in. wide. and 6 in. thick for corner to Secs. 13. 14. 23 and 24.
	Land. level prairie. 2nd rate.
	East on a random line between Secs. 13 and 24
	Variation 12° 38' East.
40.00	Set a post for temporary quarter Sec corner.
79.91	Intersected the East Boundary of the Township. 12 links South of the corner to Secs. 13 and 24. from which corner Trun
	West on a true line between Secs. 13 and 24.
	Variation 12° 43' East.
39.95	Set a lime stone. 14 in. long. 8 in. wide and 7 in. thick for quarter Sec corner.
79.91	The corner to Secs. 13. 14. 23 and 24.
	Land. slightly rolling prairie. 2nd rate.
	North between Secs. 13 and 14.

Township 3 N. Range 2 W. of the 6th principal Meridian

Chains	
	Variation 12° 38' East.
40.00	Set a lime stone 21 in. long. 9 in. wide. and 3 in. thick for quarter Sec corner
80.00	Set a lime stone 13 in. long. 10 in. wide. and 7 in. thick for corner to Secs. 11. 12. 13 and 14.
	Land slightly rolling prairie. 2nd rate.
	East on a random line between Secs. 12 and 13.
	Variation 12° 38' East.
40.00	Set a post for temporary quarter Sec corner.
79.84	Intersected the East Boundary of the Township 20 lks. South of the corner to Secs. 12 and 13. from which corner Trun
	West on a true line between Secs. 12 and 13.
	Variation 12° 46' East.
39.92	Set a lime stone 19 in. long. 17 in. wide. and 2 in. thick for quarter Sec corner.
79.84	The corner to Secs. 11. 12. 13 and 14.
	Land rolling prairie. 2nd rate.

Township 3 N. Range 2 W. of the 6th principal Meridian

Chains	
	North between Secs. 11 and 12.
	Variation 12° 38' East
40.00	Set a lime stone 18 in. long. 10 in. wide. and 4 in. thick for quarter Sec corner.
80.00	Set a lime stone 15 in. long. 9 in. wide. and 4 in. thick for corner to Secs. 1. 2. 11 and 12.
	Land rolling prairie. 2nd rate
	East on a random line between Secs. 1 and 12.
	Variation 12° 38' East.
40.00	Set a post for temporary quarter Sec corner.
79.71	Intersected the East Boundary of the Township. 32 lks South of the corner to Secs. 1. and 12. from which corner I run
	West on a true line between Secs. 1 and 12.
	Variation 12° 52' East.
39.85	Set a lime stone 13 in. long. 10 in. wide. and 6 in. thick for quarter Sec corner.
79.71	The corner to Secs. 1. 2. 11 and 12.
	Land rolling prairie. 2nd rate.

Township 3 N. Range 2 W. of the 6th principal Meridian

Chains	
	North on a random line between Secs. 1 and 2.
	Variation 12° 38' East.
40.00	Set a post for temporary quarter Sec corner.
51.25	Big Sandy Creek 30 lks wide runs S.E. at the foot of bluff bank. scattering timber along its banks
75.00	Enter high prairie. bears East and West.
80.64	Intersected the North Boundary of the Township. 15 lks East of the corner to Secs. 1 and 2. from which corner I run
	South on a true line between Secs. 1 and 2.
	Variation 12° 44' East
40.64	Set a lime stone. 14 in. long. 13 in. wide. and 3 in. thick for quarter Sec corner.
80.64	The corner to Secs. 1. 2. 11 and 12.
	Land. high prairie. rolling. low prairie. level. all 2nd rate.
	Timber. Cotton wood and Elm.
	North between Secs. 34 and 35.
	Variation 12° 38' East.

Township 3 N. Range 2 W. of the 6th principal Meridian

chains	
40.00	Set a line stone 9 in. long. 15 in. wide. and 2 in. thick for quarter Sec corner.
80.00	Set a line stone. 20 in. long. 16 in. wide and 2 in. thick. for corner to Secs. 26. 27. 34 and 35.
	Land rolling. prairie. 2nd rate.
	East on a random line between Secs. 26. and 35. Variation 12° 38' East.
40.00	Set a post for temporary quarter Sec corner.
79.90	Intersected the North and South line. 22 links South of the corner to Secs. 25. 26. 35 and 36. from which corner I run West on a true line between Secs. 26 and 35. Variation 12° 47' East.
39.95	Set a line stone 17 in. long. 8 in. wide. and 6 in. thick. for quarter Sec corner.
79.90	The corner to Secs. 26. 27. 34 and 35.
	Land. level prairie. 1st rate.
	North between Secs. 26. and 27.

Township 3 N. Range 2 W. of the 6th principal Meridian

chains	
	Variation 12° 38' East.
40.00	Set a line stone. 20 in. long. 14 in. wide. and 2 in. thick. for quarter Sec corner.
80.00	Set a line stone. 21 in. long. 10 in. wide. and 4 in. thick for corner to Secs. 22. 23. 26 and 27.
	Land level prairie. 1st rate.
	East on a random line between Secs. 23 and 26. Variation 12° 38' East.
40.00	Set a post for temporary quarter Sec corner.
80.04	Intersected the North and South line. 6 links North of the corner to Secs. 23. 24. 25 and 26. from which corner I run West on a true line between Secs. 23 and 26. Variation 12° 35' East.
40.02	Set a line stone 16 in. long. 11 in. wide. and 3 in. thick. for quarter Sec corner.
80.04	The corner to Secs. 22. 23. 26 and 27.
	Land level prairie. 1st rate.

Township 3 N. Range 2 W. of the 6th principal Meridian

Chains	
	North between Secs. 22 and 23.
	Variation 12° 38' East.
40.00	Set a lime stone 20 in. long. 10 in. wide. and 3 in. thick. for quarter Sec corner.
43.70	Military road to Fort Kearney bears N.E. and S.W.
80.00	Set a lime stone 14 in. long. 9 in. wide. and 7 in. thick. for corner to Secs. 14. 15. 22 and 23.
	Land level prairie. 2nd rate.
	East on a random line between Secs. 14 and 23.
	Variation 12° 38' East
40.00	Set a post for temporary quarter Sec corner
79.80	Intersected the North and South line. 22 links North of the corner to Secs. 13. 14. 23 and 24. from which corner run
	West on a true line between Secs. 14 and 23.
	Variation 12° 29' East.
39.90	Set a lime stone 21 in. long. 16 in. wide. and 2 in. thick for quarter Sec corner

Township 3 N. Range 2 W. of the 6th principal Meridian

Chains	
79.80	The corner to Secs. 14. 15. 22 and 23.
	Land slightly rolling prairie. 2nd rate.
	North between Secs. 14 and 15.
	Variation 12° 38' East.
40.00	Set a lime stone. 22 in. long. 14 in. wide. and 2 in. thick. for quarter Sec corner.
80.00	Set a lime stone 18 in. long. 16 in. wide. and 2 in. thick for corner to Secs. 10. 11. 14 and 15.
	Land rolling prairie. 2nd rate.
	East on a random line between Secs. 11 and 14.
	Variation 12° 38' East.
40.00	Set a post for temporary quarter Sec corner
79.77	Intersected the North and South line. 9 links South of the corner to Secs. 11. 12. 13 and 14. from which corner run
	West on a true line between Secs. 11 and 14.
	Variation 12° 42' East.
39.88	Set a lime stone 19 in. long. 15 in. wide. and 2 in. thick.

Township 3 N. Range 2 W. of the 6th principal Meridian

Chains	
	for quarter Sec corner
79.77	The corner to Secs. 10.11.14 and 15.
	Land rolling prairie 2nd rate.
	North between Secs. 10 and 11.
	Variation 12°38' East.
40.00	Set a lime stone 20 in. long. 9 in. wide. and 3 in. thick. for quarter Sec corner.
74.00	Enter low prairie. bears N.E. and S.W.
80.00	Set a lime stone 17 in. long. 8 in. wide. and 4 in. thick for corner to Secs. 2.3.10 and 11.
	Land high prairie rolling. low prairie. level. all 2nd rate.
	East on a random line between Secs. 2 and 11.
	Variation 12°38' East.
14.00	Enter high prairie. bears N.E. and S.W.
40.00	Set a post for temporary quarter Sec corner.
79.60	Intersected the North and South line. 18 links North of the corner to Secs. 1.2.11 and 12. from which corner Drum

Township 3 N. Range 2 W. of the 6th principal Meridian

Chains	
	West on a true line between Secs. 2 and 11.
	Variation 12½° East.
39.80	Set a lime stone 14 in. long. 13 in. wide. and 5 in. thick. for quarter Sec corner.
79.60	The corner to Secs. 2.3.10 and 11.
	Land high prairie rolling. low prairie. level. all 2nd rate.
	North on a random line between Secs. 2 and 3.
	Variation 12°38' East.
27.40	Big Sandy Creek 30 lks. wide. runs East.
40.00	Set a post for temporary quarter Sec corner.
43.50	Enter high prairie. bears N.E. and S.W.
80.52	Intersected the North Boundary of the Township 29 lks. East of the corner to Secs. 2 and 3. from which corner Drum.
	South on a true line. between Secs. 2 and 3.
	Variation 12°50' East
40.52	Set a lime stone 14 in. long. 8 in. wide. and 5 in. thick for quarter Sec corner.

Township 3 N. Range 2 W. of the 6th principal Meridian

chains	
80.52	The corner to Secs. 2.3.10 and 11.
	Land. high prairie. rolling. low prairie. level. all 2nd rate.
	August 20th 1858
	North between Secs. 33 and 34.
	Variation 12° 38′ East.
40.00	Set a line stone. 13 in. long. 10 in. wide. and 7 in. thick. for quarter Sec corner
80.00	Set a line stone 14 in. long. 7 in. wide. and 6 in. thick. for corner to Secs. 27.28.33 and 34.
	Land rolling prairie. 2nd rate.
	East on a random line between Secs. 27 and 34.
	Variation 12° 38′ East.
40.00	Set a post for temporary quarter Sec corner.
79.95	Intersected the North and South line. 15 lks. North of the corner to Secs. 26. 27. 34 and 35. from which corner I run
	West on a true line between Secs. 27. and 34.
	Variation 12° 32′ East
39.97	Set a line stone 14 in. long. 10 in. wide. and 4 in. thick.

Township 3 N. Range 2 W. of the 6th principal Meridian

chains	
	for quarter Sec corner
79.95	The corner to Secs. 27. 28. 33 and 34.
	Land slightly rolling prairie. 1st rate
	North between Secs. 27 and 28.
	Variation 12° 38′ East.
40.00	Set a line stone 18 in. long. 17 in. wide. and 2 in. thick. for quarter Sec corner.
80.00	Set a line stone. 16 in. long. 8 in. wide. and 5 in. thick. for corner to Secs. 21. 22. 27. and 28.
	Land level. prairie. 1st rate.
	East on a random line between Secs. 22 and 27.
	Variation 12° 38′ East.
40.00	Set a post for temporary quarter Sec corner.
79.82	Intersected the North and South line. 14 links South of the corner to Secs. 22. 23. 26. and 27. from which corner I run
	West on a true line between Secs. 22 and 27.
	Variation 12° 44′ East.

Township 3 N. Range 2 W. of the 6th principal Meridian

Chains	
39.91	Set a lime stone 15 in. long. 7 in. wide. and 6 in. thick for quarter Sec corner.
79.82	The corner to Secs. 21. 22. 27 and 28. Land level prairie. 1st rate.
	North between Secs. 21 and 22. Variation 12° 38' East.
21.80	Military road to Fort Kearney bears N.E. and S.W.
40.00	Set a lime stone. 21 in. long. 7 in. wide. and 4 in. thick for quarter Sec corner.
80.00	Set a lime stone. 16 in long. 9 in. wide. and 4 in. thick for corner to Secs. 15. 16. 21 and 22. Land level prairie. 2nd rate.
	East on a random line between Secs. 15 and 22. Variation 12° 38' East.
40.00	Set a post for temporary quarter Sec corner.
79.88	Intersected the North and South line. 26 links South of the corner to Secs. 14. 15. 22 and 23. from which corner I run

Township 3 N. Range 2 W. of the 6th principal Meridian

Chains	
	West on a true line between Secs. 15 and 22. Variation 12° 49' East.
39.94	Set a lime stone 19 in. long. 8 in. wide. and 4 in. thick for quarter Sec corner.
79.88	The corner to Secs. 15. 16. 21 and 22. Land slightly rolling prairie. 2nd rate.
	North between Secs. 15 and 16. Variation 12° 38' East.
40.00	Set a lime stone 15 in. long. 10 in. wide. and 4 in. thick for quarter Sec corner.
80.00	Set a lime stone. 15 in. long. 8 in. wide. and 5 in. thick for corner to Secs. 9. 10. 15 and 16. Land rolling prairie. 2nd rate.
	East on a random line between Secs. 10 and 15. Variation 12° 38' East.
40.00	Set a post for temporary quarter Sec corner.

Township 3 N. Range 2 W. of the 6th principal Meridian

Chains	
79.70	Intersected the North and South line. 31 links South of the corner to Secs. 10. 11. 14 and 15. from which corner I run West on a true line between Secs. 10 and 15.
	Variation 12° 51' East
39.85	Set a lime stone 19 in. long. 15 in. wide. and 3 in. thick for quarter Sec corner.
79.70	The corner to Secs. 9. 10. 15 and 16.
	Land rolling Prairie - 2nd rate.
	North between Secs. 9 and 10.
	Variation 12° 38' East
27.00	Enter low prairie bears East and S.W.
33.20	South West Fork of Big Sandy Creek 20 lks. wide runs N.E. scattering Cotton woods along its banks.
40.00	Set a lime stone 16 in. long. 11 in. wide. and 3 in. thick for quarter Sec corner.
72.30	North West Fork of Big Sandy Creek. 25 lks. wide runs East.
80.00	Set a lime stone. 20 in. long. 7 in. wide. and 4 in. thick for corner to Secs. 3. 4. 9. and 10.

Township. 3. N. Range 2 W. of the 6th principal Meridian

Chains	
	Land high prairie rolling. 2nd rate. low prairie level. 1st rate.
	East on a random line between Secs. 3 and 10.
	Variation 12° 38' East.
40.00	Set a post for temporary quarter Sec corner.
57.60	Big Sandy Creek 30 lks. wide runs N.E. some willows scattered along its right bank.
79.90	Intersected the North and South line. 20 links South of the corner to Secs. 2. 3. 10 and 11. from which corner I run West on a true line between Secs. 3 and 10.
	Variation 12° 46' East.
39.95	Set a lime stone 18 in. long. 8 in. wide. and 4 in. thick for quarter Sec corner.
79.90	The corner to Secs. 2. 3. 10 and 11.
	Land level prairie. 1st rate.
	North on a random line between Secs. 3 and 4.
	Variation 12° 38' East.
19.00	Enter high prairie. bears West and N.E.

Township 3 N. Range 2 W. of the 6th principal Meridian

chains	
40.00	Set a post for temporary quarter Sec corner.
80.31	Intersected the North Boundary of the Township 38 lks. East of the corner to Secs. 3 and 4. from which corner I run South on a true line between Secs. 3 and 4.
	Variation 12° 54' East.
40.31	Set a lime stone 20 in. long. 10 in. wide. and 3 in. thick for quarter Sec corner.
80.31	The corner to Secs. 3. 4. 9 and 10.
	Land. high prairie. rolling. low prairie. level. all 2nd rate.
	North between Secs. 32 and 33.
	Variation 12° 38' East.
40.00	Set a lime stone 16 in. long. 11 in. wide. and 3 in. thick for quarter-Sec corner.
80.00	Set a lime stone 16 in. long. 12 in. wide. and 3 in. thick for corner to Secs. 28. 29. 32 and 33.
	Land rolling prairie. 2nd rate.
	East on a random line between Secs. 28 and 33.

Township 3. N. Range 2 W. of the 6th principal Meridian

chains	
	Variation 12° 38' East.
40.00	Set a post for temporary quarter-Sec corner
80.09	Intersected the North and South line. 12 links South of the corner to Secs. 27. 28. 33 and 34. from which corner I run West on a true line between Secs. 28 and 33.
	Variation 12° 43' East.
40.04	Set a lime stone 13 in. long. 7 in. wide. and 6 in. thick for quarter Sec corner.
80.09	The corner to Secs. 28. 29. 32 and 33.
	Land slightly rolling prairie. 1st rate.
	North between Secs. 28 and 29.
	Variation 12° 38' East.
40.00	Set a lime stone 17 in. long. 13 in. wide. and 3 in. thick for quarter Sec corner.
80.00	Set a lime stone 15 in. long. 9 in. wide. and 4 in. thick. for corner to Secs. 20. 21. 28 and 29. on the N. side of the Military road
	Land. level prairie. 1st rate.

Township 3 N. Range 2 W. of the 6th principal Meridian

East on a random line between Secs. 21 and 28.

Variation 12° 38' East.

1.40 Military road to Fort Kearney. bears N.E. and S.W.

40.00 Set a post for temporary quarter Sec corner.

80.03 Intersected the North and South line 13 links North of the corner to Secs. 21.22.27 and 28. from which corner I run

West on a true line between Secs. 21 and 28.

Variation 12° 33' East.

40.01 Set a lime stone 18 in. long. 14 in. wide and 3 in. thick for quarter Sec corner

80.03 The corner to Secs. 20.21.28 and 29.

Land. level. 2nd rate.

North between Secs. 20 and 21.

Variation 12° 38' East.

40.00 Set a lime stone 19 in. long. 15 in. wide. and 3 in. thick for quarter Sec corner

80.00 Set a lime stone 14 in. long. 13 in. wide. and 3 in. thick for corner to Secs. 16.17.20 and 21.

Township 3 N. Range 2 W. of the 6th Principal Meridian

chains

Land slightly rolling prairie. 2nd rate.

East on a random line between Secs. 16 and 21.

Variation 12° 38' East.

40.00 Set a post for temporary quarter Sec corner.

79.92 Intersected the North and South line. 18 links North of the corner to Secs. 15.16.21 and 22. from which corner I run

West on a ~~true line~~ between Secs. 16 and 21.

Variation 12½° East.

39.96 Set a lime stone 20 in. long. 14 in. wide and 2 in. thick. for quarter Sec corner.

79.92 The corner to Secs. 16.17.20 and 21.

Land. rolling prairie. 2nd rate.

North between Secs. 16 and 17.

Variation 12° 38' East.

40.00 Set a lime stone 14 in. long. 12 in. wide and 3 in. thick. for quarter Sec corner.

Township 3 N. Range 2 W. of the 6th principal Meridian

Chains	
49.00	Enter low prairie bears N.E. and S.W.
66.80	South West Fork of Big Sandy Creek 20 lks wide runs N.E. timber along its banks. scattering cotton wood.
80.00	Set a lime stone 14 in. long. 8 in. wide. and 7 in thick. for corner to Secs. 8. 9. 16 and 17.
	Land. high prairie rolling. low prairie slightly rolling. 2d rate

---

East on a random line between Secs. 9 and 16.

Variation 12° 38' East.

16.60	South West Fork of Big Sandy Creek 20 lks wide runs N.E.
40.00	Set a post for temporary quarter Sec corner. inter high prairie
79.62	Intersected the North and South line. 16 links North of the corner to Secs. 9. 10. 15 and 16. from which corner I run

West on a true line between Secs. 9 and 16.

Variation 12° 31' East.

39.81	Set a lime stone 17 in. long. 9 in. wide. and 4 in. thick. for quarter Sec corner
79.62	The corner to Secs. 8. 9. 16 and 17.
	Land. slightly rolling prairie. 2d rate.

Township 3 N. Range 2 W. of the 6th principal Meridian

Chains	

North between Secs. 8 and 9.

Variation 12° 38' East.

40.00	Set a lime stone. 22 in. long. 14 in wide. and 2 in. thick. for quarter Sec corner.
76.90	North West Fork of Big Sandy Creek. runs East. 25 lks wide
80.00	Set a lime stone 21 in. long. 16 in. wide. and 2 in. thick. for corner to Secs. 4. 5. 8 and 9.
	Land slightly rolling prairie. 2d rate.

East on a random line between Secs. 4 and 9.

Variation 12° 38' East.

40.00	Set a post for temporary quarter Sec corner.
79.68	Intersected the North and South line. 12 links South of the corner to Secs. 3. 4. 9 and 10. from which corner I run

West on a true line. between Secs. 4 and 9.

Variation 12° 43' East.

39.84	Set a lime stone 15 in. long. 7 in. wide. and 7 in. thick. for quarter Sec corner.
79.68	The corner to Secs. 4. 5. 8 and 9.

Township 3 N. Range 2 W. of the 6th principal Meridian

chains	
	Land level prairie. 2nd rate.
	North on a random line between Secs. 4 and 5 Variation 12° 38' East.
17.00	Enter high prairie bears N.W. and East.
40.00	Set a post for temporary quarter Sec corner.
80.08	Intersected the North Boundary of the Township. 57 lks East of the corner to Secs. 4 and 5. from which corner Trun South on a true line between Secs. 4 and 5. Variation 13° 2' East.
40.08	Set a lime stone 22 in. long. 12 in. wide. and 2 in. thick. for quarter Sec corner.
80.08	The corner to Secs. 4. 5. 8 and 9. Land. high prairie rolling. low prairie level. all 2nd rate. August 24th 1858
	North between Secs. 31 and 32. Variation 12° 38' East.
40.00	Set a lime stone 16 in. long. 10 in. wide. and 4 in. thick for quarter Sec corner.

Township 3 N. Range 2 W. of the 6th principal Meridian

chains	
80.00	Set a lime stone 15 in. long. 9 in. wide. and 4 in. thick for corner to Secs. 29. 30. 31 and 32. Land rolling prairie. 2nd rate.
	East on a random line between Secs. 29 and 32. Variation 12° 38' East.
40.00	Set a post for temporary quarter Sec corner
80.13	Intersected the North and South line. 28 links South of the corner to Secs. 28. 29. 32 and 33. from which corner Trun West on a true line between Secs. 29 and 32. Variation 12° 50' East.
40.06	Set a lime stone 13 in. long. 7 in. wide. and 6 in. thick for quarter Sec corner.
80.13	The corner to Secs. 29. 30. 31 and 32. Land slightly rolling prairie. 2nd rate.
	West on a random line between Secs. 30 and 31. Variation 12° 38' East.
40.00	Set a post for temporary quarter Sec corner.

Township 3 N. Range 2 W. of the 6th Principal Meridian

Chains	
76.44	Intersected the West Boundary of the Township 15 lks. North of the corner to Secs. 30 and 31. from which corner I run East on a true line between Sec 30 and 31.
	Variation 12° 44' East.
36.44	Set a lime stone 17 in. long. 11 in. wide and 3 in. thick. for quarter Sec corner
76.44	The corner to Secs. 29. 30. 31 and 32.
	Land slightly rolling prairie. 2nd rate.
	North between Secs. 29 and 30.
	Variation 12° 38' East.
40.00	Set a lime stone 16 in. long. 8 in. wide. and 5 in. thick. for quarter Sec corner.
59.50	Military road to Fort Kearney bears N.E. and S.W.
80.00	Set a lime stone 15 in. long. 8 in. wide. and 6 in. thick. for corner to Secs. 19. 20. 29 and 30.
	Land level prairie. 2nd rate.
	East on a random line between Secs. 20 and 29.

Township 3 N. Range 2 W. of the 6th Principal Meridian

Chains	
	Variation 12° 38' East.
40.00	Set a post for temporary quarter Sec corner.
79.90	Intersected the North and South line. 10 links South of the corner to Secs. 20. 21. 28 and 29. from which corner I run West on a true line between Secs. 20 and 29.
	Variation 12° 46' East
39.95	Set a lime stone 18 in. long. 7 in. wide. and 5 in. thick. for quarter Sec corner.
79.90	The corner to Secs. 19. 20. 29 and 30.
	Land level prairie. 2nd rate.
	West on a random line between Secs. 19 and 30.
	Variation 12° 38' East.
40.00	Set a post for temporary quarter Sec corner.
76.00	Intersected the West Boundary of the Township 21 lks. North of the corner to Secs. 19 and 30. from which corner I run East on a true line between Secs. 19 and 30.
	Variation 12° 47' East.

Township 3 N. Range 2 W. of the 6th principal Meridian

chains	
36.00	Set a lime stone 17 in. long. 11 in. wide. and 3 in. thick. for quarter Sec corner.
76.00	The corner to Secs. 19.20.29 and 30.
	Land rolling prairie - 2nd rate.
	North between Secs. 19 and 20.
	Variation 12° 38' East.
40.00	Set a lime stone 17 in. long. 8 in. wide. and 4 in. thick. for quarter Sec corner.
80.00	Set a lime stone 20 in. long. 16 in. wide. and 2 in. thick. for corner to Secs. 17.18.19 and 20.
	Land slightly rolling prairie. 1st rate.
	East on a random line between Secs. 17 and 20.
	Variation 12° 38' East.
40.00	Set a post for temporary quarter Sec corner.
79.77	Intersected the North and South line. 7 lks. South of the corner to Secs. 16.17.20 and 21. from which corner I run
	West on a true line between Secs. 17 and 20.

Township 3 N. Range 2 W. of the 6th principal Meridian

chains	
	Variation 12° 41' East.
39.88	Set a lime stone 17 in. long. 8 in. wide. and 4 in. thick. for quarter Sec corner.
79.77	The corner to Secs. 17.18.19 and 20.
	Land rolling prairie. 2nd rate.
	West on a random line between Secs. 18 and 19.
	Variation 12° 38' East.
40.00	Set a post for temporary quarter Sec corner.
75.50	Intersected the West Boundary of the Township. 17 lks. North of the corner to Secs. 18 and 19. from which corner I run
	East on a true line between Secs. 18 and 19.
	Variation 12° 45' East.
35.50	Set a lime stone 13 in. long. 10 in. wide. and 7 in. thick. for quarter Sec corner
75.50	The corner to Secs. 17.18.19 and 20.
	Land rolling prairie 2nd rate.
	North between Secs. 17 and 18.

Township 3 N. Range 2 W. of the 6th principal Meridian

chains	
	Variation 12° 38' East.
28.40	West Fork of Big Sandy Creek 16 lks. wide runs N.E. some scattering cotton wood along its banks. little water in the creek
40.00	Set a lime stone 16 in. long. 9 in. wide and 4 in. thick. for quarter Sec corner.
80.00	Set a lime stone 17 in. long. 13 in. wide and 3 in. thick. for corner to Secs. 7. 8. 17 and 18.
	Land rolling and broken prairie. 2nd rate.
	East on a random line between Secs. 8 and 17.
	Variation 12° 38' East.
40.00	Set a post for temporary quarter Sec corner.
79.82	Intersected the North and South line. 10 links North of the corner to Secs. 8. 9. 16 and 17. from which corner I run West on a true line between Secs. 8 and 17.
	Variation 12° 34' East.
39.91	Set a lime stone 16 in. long. 11 in. wide. and 3 in. thick. for quarter Sec corner
79.82	The corner to Secs. 7. 8. 17 and 18.

Township 3 N. Range 2 W. of the 6th principal Meridian

chains	
	Land rolling broken prairie. 2nd rate.
	West on a random line between Secs. 7 and 18.
	Variation 12° 38' East.
40.00	Set a post for temporary quarter Sec corner.
75.12	Intersected the West Boundary of the Township. 11 lks. South of the corner to Secs. 7 and 18. from which corner I run East on a true line between Secs. 7 and 18.
	Variation 12° 35' East.
35.12	Set a lime stone 19 in. long. 8 in. wide. and 4 in. thick. for quarter Sec corner.
75.12	The corner to Secs. 7. 8. 17 and 18.
	Land rolling prairie. 2nd rate.
	North between Secs. 7 and 8.
	Variation 12° 38' East.
40.00	Set a lime stone. 15 in. long. 7 in. wide. and 6 in. thick. for quarter Sec corner.
70.00	Enter low prairie. bears N.W. and S.E.

Township 3 N. Range 2 W. of the 6th principal Meridian

Chains	
80.00	Set a lime stone 21 in. long. 14 in. wide. and 2 in. thick. for corner to Secs. 5.6.7 and 8. Land. high prairie, rolling. low prairie. level. all 2nd rate.
	East on a random line between Secs. 5 and 8. Variation 12° 38′ East.
40.00	Set a post for temporary quarter Sec corner
49.30	North West Fork of Big Sandy Creek runs S.E. timber along its banks - creek 25 lks. wide.
79.80	Intersected the North and South line. 18 links North of the corner to Secs. 4.5.8 and 9. from which corner Run West on a true line between Secs. 5 and 8. Variation 12½° East.
39.90	Set a lime stone 19 in. long. 15 in. wide. and 2 in. thick for quarter Sec corner.
79.80	The corner to Secs. 5.6.7 and 8. Land slightly rolling prairie - 2nd rate. Timber - Oak. Elm. and Willow.

Township 3 N. Range 2 W. of the 6th principal Meridian

Chains	
	West on a random line between Secs. 6 and 7. Variation 12° 38′ East.
40.00	Set a post for temporary quarter Sec Corner.
74.60	Intersected the West Boundary of the Township 22 lks. North of the corner to Secs. 6 and 7. from which corner Run West on a true line between Secs. 6 and 7 Variation 12° 47′ East.
34.60	Set a lime stone 13 in. long. 7 in. wide. and 6 in. thick. for quarter Sec corner. and enter low prairie. bears N.W. and S.E.
74.60	The corner to Secs. 5.6.7 and 8. Land. high prairie. rolling. low prairie. level. all 2nd rate.
	North on a random line between Secs. 5 and 6. Variation 12° 38′ East.
27.80	North West Fork of Big Sandy Creek 25 lks. wide runs S.E. scattering willows along its banks - but little water in the creek
40.00	Set a post for temporary quarter Sec corner.
65.00	Enter high prairie. bears N.W. and S.E.
79.84	Intersected the North Boundary of the Township 62 lks. East.

Township 3 N. Range 2 W. of the 6th principal Meridian

Chains	
	of the corner to Secs. 5 and 6. from which corner I run South on a true line between Secs. 5 and 6.
	Variation 13° 4' East.
39.84	Set a limestone 21 in. long. 10 in. wide. and 2 in. thick. for quarter Sec corner.
79.84	The corner to Secs. 5. 6. 7 and 8.
	Land. high prairie - rolling - low prairie slightly rolling. 2d rate
	August 22nd 1858

General Description.

This Township is composed of level and rolling prairie lands, of good second rate soil, — has plenty of Limestone, and is watered by the South West fork of Big Sandy Creek, which has a fair portion of scattering Cotton wood on its banks; and the great Military Road passes through it two and, Fort Kearney — and other great places. The ground is fit for cultivation —

List of Names.

A List of the Names of the individuals employed to assist in running, measuring, & marking the lines and Corners described in the foregoing Field notes of Township No 3 North of the base line, of Range No 2 West, of the Sixth Principal Meridian, shewing the respective Capacities in which they acted:

Henry S. Beeman,	Chainman,
S. Mothersberger,	Chainman,
Samuel Underwood,	Chainman,
Joseph Blair,	Chainman,
George H. East,	Flagman
Samuel S. Anderson,	Flagman,
F. B. Burrell	Cornerman,
Harrison Erwin	Cornerman,
Samuel Brukan	Compassman.

Field Notes.

Of the Subdivision Lines in Township No. 4 North, of the base line, of Range No. 2 West of the 6th Principal Meridian, in Nebraska Territory, as Surveyd by Norman Dieffendorf and Green Todd, Deputy Surveyors under their Contract No. 244 dated 10th July 1858

Subdivision Commenced, August 23rd 1858.

Subdivision Completed, August 25th 1858.

Note: The corrected closings on the 1st Stand Parallel under instructions of 27th Dec. 1858 were copied in the transcript instead of the original ones, and are designated in this book at their proper places.

Ex: by figures in red ink

No. 1 D. L. made

Names and duties of Assistants,

Henry S. Beeman.	Chainman
S. Mothersberger.	Chainman
Samuel Underwood	Chainman
Joseph Blair.	Chainman
George H. Rust.	Flagman
Samuel S. Anderson.	Flagman
F. B. Burwell.	Cornerman,
Harrison Erwin	Cornerman,
Samuel Bonham	Compassman,

Township 4 N. Range 2. W. 6th P. M.



Field Notes of the Subdivision Lines in Township 4 N. R 2 W. of the 6th principal Meridian

Chains	
	To determine the proper adjustment of my Compass for subdividing this Township I commence at the corner to Townships 3 and 4 N. R. 1 and 2 W. and run North on a blank line along the East Boundary of Sec 36.
	Variation 12°40' East.
40.07	To a point 5 links East of the quarter Sec corner
80.11	To a point 13 links East of the corner to Secs 25 and 36.
	To retrace this line or run parallel thereto, my compass must be adjusted to a Variation of 12¾° East.
	Subdivision commenced August 23rd 1858
	From the corner to Secs 1. 2. 35 and 36. on the South Boundary of the Township I run North between Secs 35 and 36.
	Variation 12¾° East.
40.00	Set a lime stone 15 in. long 14 in. wide and 4 in. thick for quarter Sec corner

Township 4 N. Range 2 W. of the 6th principal Meridian

Chains	
80.00	Set a lime stone 18 in. long 10 in. wide and 4 in. thick for corner to Secs. 25. 26. 35 and 36
	Land rolling prairie. 2nd rate
	East on a random line between Secs. 25. and 36. Variation 12¾° East.
40.00	Set a post for temporary quarter Sec corner
80.10	Intersected the East Boundary of the Township 50 links North of the corner to Secs. 25 and 36. from which corner I run
	West on a true line between Secs. 25 and 36. Variation 12°24' East.
40.05	Set a lime stone 13 in. long 12 in. wide and 4 in. thick for quarter Sec corner.
80.10	The corner to Secs. 25. 26. 35 and 36.
	Land rolling prairie 2nd rate
	North between Secs. 25 and 26. Variation 12¾° East.
40.00	Set a lime stone 18 in long 8 in wide and 5 in thick for quarter Sec corner

Township 4 N. Range 2 W. of the 6th principal Meridian

Chains	
80.00	Set a lime stone 18 in. long 11 in. wide and 3 in. thick for corner to Secs. 23. 24. 25 and 26.
	Land rolling prairie 2nd rate
	East on a random line between Secs. 24. and 25. Variation 12¾° East.
40.00	Set a post for temporary quarter Sec corner
80.14	Intersected the East Boundary of the Township 19 lks North of the corner to Secs. 24 and 25. from which corner I run
	West on a true line between Secs. 24 and 25. Variation 12°37' East.
40.07	Set a lime stone 17 in. long 13 in. wide and 3 in thick for quarter Sec corner
80.14	The corner to Secs. 23. 24. 25 and 26.
	Land slightly rolling prairie 2nd rate
	North between Secs. 23 and 24. Variation 12¾° East.
40.00	Set a lime stone 12 in. long 10 in. wide and 5 in. thick

chains	
	for quarter Sec corner
80.00	Set a lime stone 15 in. long 13 in wide and 4 in thick for corner to Secs. 13. 14. 23 and 24.
	Land rolling prairie 2nd rate.
	East on a random line between Secs. 13 and 24. Variation 12°3/4 East.
40.00	Set a post for temporary quarter Sec corner
80.06	Intersected the East Boundary of the Township 36 lks North of the corner to Secs. 13 and 24. from which corner I run
	West on a true line between Secs. 13 and 24. Variation 12½° East.
40.03	Set a lime stone 17 in. long 15 in. wide and 3 in. thick for quarter Sec corner
80.06	The corner to Secs. 13. 14. 23. and 24.
	Land rolling prairie 2nd rate
	North between Secs. 13 and 14 Variation 12¾° East.

chains	
40.00	Set a lime stone 19 in. long 11 in. wide and 3 in thick for quarter Sec corner
80.00	Set a lime stone 20 in. long 10 in. wide and 3 in. thick for corner to Secs. 11. 12. 13 and 14.
	Land slightly rolling prairie. 2nd rate
	East on a random line between Secs. 12 and 13. Variation 12¾° East.
40.00	Set a post for temporary quarter Sec corner
79.94	Intersected the East Boundary of the Township 22 lks North of the corner to Secs. 12 and 13. from which corner I run
	West on a true line between Secs. 12 and 13. Variation 12° 36' East.
39.97	Set a lime stone 21 in long. 15 in. wide and 3 in. thick for quarter Sec corner.
79.94	The corner to Secs. 11. 12. 13 and 14.
	Land level prairie. 2nd rate.
	North between Secs. 11 and 12.

Chains	
	Variation 12 3/4° East.
40.00	Set a lime stone 17 in. long. 12 in. wide and 3 in. thick for quarter Sec corner
80.00	Set a lime stone 19 in. long 8 in. wide and 4 in. thick for corner to Secs. 1. 2. 11. and 12.
	Land level prairie. 2nd rate
	East on a random line between Secs. 1. and 12.
	Variation 12° 3/4° East.
40.00	Set a temporary quarter Sec post
79.86	Intersected the East Boundary of the Township 41 lks North of the corner to Secs. 1. and 12. from which corner I run
	West on a true line between Secs. 1 and 12.
	Variation 12° 28' East.
39.93	Set a limestone 16 in. long 11 in. wide and 4 in thick for quarter Sec corner.
79.86	The corner to Secs. 1. 2. 11. and 12.
	Land level prairie 2nd rate.

Chains	
	North on a true line between Secs. 1 and 2.
	Variation 12 3/4° East.
40.00	Set a lime stone 15 in long 13 in. wide and 3 in. thick for quarter Sec corner.
* 81.19 ~~81.54~~	Intersected the North Boundary of the Township * 181 ~~188~~ lks East of the Standard corner to Secs. 35. and 36. ~~Township 5 North Range 2 West.~~
	Set a lime stone * 10 ~~22~~ in. long. * 8 ~~10~~ in. wide. and * 4 ~~3~~ in. thick. at the point of intersection. for closing corner to Secs. 1 and 2.
	Land level prairie 2nd rate.
	North between Secs. 34 and 35.
	Variation 12 3/4° East.
40.00	Set a lime stone 18 in. long. 12 in. wide and 3 in. thick. for quarter Sec corner.
80.00	Set a lime stone 15 in. long. 8 in wide and 5 in. thick for corner to Secs. 26. 27. 34 and 35.
	Land rolling prairie 2nd rate.

* = See Note on title page in red ink

Township 4 N. Range 2 W. of the 6th Principal Meridian

chains	
	East on a random line between Secs. 26 and 35. Variation 12 3/4° East.
35.20	A dry creek 7 lks wide course S.E.
40.00	Set a post for temporary quarter Sec corner.
79.87	Intersected the North and South line. 23 links North of the corner to Secs. 25. 26. 35 and 36. from which corner I run
	West on a true line between Secs. 26 and 35. Variation 12°35' East.
39.93	Set a lime stone 16 in. long. 14 in. wide. and 3 in. thick for quarter Sec corner.
79.87	The corner to Secs. 26. 27. 34. and 35.
	Land rolling prairie 2nd rate.
	North between Secs. 26 and 27 Variation 12 3/4° East.
40.00	Set a lime stone 18 in. long. 9 in. wide. and 4 in. thick for quarter Sec corner.
52.10	A dry branch 4 lks wide course S.E. with a few scattering cottonwood saplings on its banks

Township 4 N. Range 2 W. of the 6th Principal Meridian

chains	
80.00	Set a lime stone 15 in. long. 10 in wide. and 4 in. thick for corner to Secs. 22. 23. 26. and 27.
	Land rolling prairie. 2nd rate.
	East on a random line between Secs. 23 and 26. Variation 12 3/4° East.
27.25	A dry creek. 6 lks wide course South.
40.00	Set a post for temporary quarter Sec corner.
79.98	Intersected the North and South line. 40 lks. North of the corner to Secs. 23. 24. 25. and 26 from which corner I run.
	West on a true line between Secs. 23 and 26. Variation 12°28' East.
39.99	Set a lime stone 17 in. long. 11 in. wide. and 4 in. thick. for quarter Sec corner.
79.98	The corner to Secs. 22. 23. 26 and 27.
	Land rolling prairie 2nd rate.
	North between Secs. 22 and 23. Variation 12 3/4° East.

Township 4 N. Range 2 W. of the 6th Principal Meridian

chains	
33.20	A dry creek 5 lks wide course S.E.
40.00	Set a lime stone 19 in. long. 9 in. wide. and 4 in. thick. for quarter Sec corner.
80.00	Set a lime stone 14 in. long. 13 in. wide. and 3 in. thick. for corner to Secs. 14. 15. 22. and 23.
	Land rolling prairie 2nd rate.
	East on a random line between Secs. 14 and 23. Variation 12¾° East.
27.25	A dry creek 5 lks wide course South.
40.00	Set a post for temporary quarter Sec corner.
80.12	Intersected the North and South line. 11 links North of the corner to Secs. 13. 14. 23. and 24. from which corner I run.
	West on a true line between Secs. 14 and 23. Variation 12°40' East.
40.06	Set a lime stone 20 in. long. 15 in. wide. and 3 in. thick for quarter Sec corner.
80.12	The corner to Secs. 14. 15. 22. and 23.
	Land rolling prairie 2nd rate.

Township 4 N. Range 2 W. of the 6th Principal Meridian

chains	
	North between Secs. 14 and 15. Variation 12¾° East.
32.10	A dry creek 4 lks. wide. course. S.E.
40.00	Set a lime stone 21 in. long 8 in. wide and 3 in. thick for quarter Sec corner
80.00	Set a lime stone 13 in long. 9 in. wide. and 5 in. thick for corner to Secs. 10. 11. 14. and 15.
	Land rolling prairie. 2nd rate
X	East on a random line between Secs. 11. and 14. Variation 12¾° East.
40.00	Set a post for temporary quarter Sec corner
79.84	Intersected the North and South line 36 lks. North of the corner to Secs. 11. 12. 13. and 14. from which corner I run
	West on a true line between Secs. 11. and 14. Variation 12½° East.
39.92	Set a lime stone 19 in. long. 14 in. wide. and 3 in. thick for quarter Sec corner.
79.84	The corner to Secs. 10. 11. 14. and 15

Township 4 N. Range 2 W. of the 6th principal Meridian

Chains	
	Land slightly rolling prairie. 2nd rate
	North between Secs. 10 and 11. Variation 12¾° East.
40.00	Set a lime stone 15 in. long. 14 in. wide and 3 in. thick for quarter Sec corner.
80.00	Set a lime stone 22 in. long. 10 in. wide and 3 in. thick for corner to Secs. 2. 3. 10. and 11.
	Land slightly rolling prairie 2nd rate.
	East on a random line between Secs. 2 and 11. Variation 12¾° East.
40.00	Set a post for temporary quarter Sec. corner
79.88	Intersected the North and South line 18 links North of the corner to Secs. 1. 2. 11. 12. from which corner I run
	West on a true line between Secs. 2 and 11. Variation 12° 37' East.
39.94	Set a lime stone 14 in. long. 10 in wide and 4 in. thick for quarter Sec corner.

Township 4 N. Range 2 W. of the 6th principal Meridian.

Chains	
79.88	The corner to Secs. 2. 3. 10. and 11. Land level prairie. 2nd rate.
	North on a true line between Secs. 2. and 3. Variation 12¾° East.
40.00	Set a lime stone 18 in. long. 15 in. wide and 4 in. thick for quarter Sec corner.
* 81.55 ~~80.60~~	Intersected the North Boundary of the Township 193 links East of the Standard corner to Secs. 34 ~~35~~ and 35 ~~36~~. Township 5 N. Range 2 W.
	Set a lime stone 20 in. long. 12 in. wide and 4 in. thick at the point of intersection for closing corner to Secs. 2 and 3.
	Land slightly rolling prairie. 2nd rate. August 29th ~~Sept. 1st~~ 1858.
	North between Secs. 33 and 34. Variation 12¾° East
40.00	Set a lime stone 15 in. long. 13 in. wide and 4 in. thick

* See note on title page in red ink.

Township 4 N. Range 2 W. of the 6th principal Meridian

Chains	
	for quarter Sec corner
80.00	Set a lime stone 16 in long. 14 in. wide. and 3 in. thick. for corner to Secs. 27. 28. 33. and 34.
	Land rolling prairie. 2nd rate
	East on a random line between Secs. 27. and 34. Variation 12 3/4° East.
40.00	Set a post for temporary quarter Sec corner
80.10	Intersected the North and South line 16 links North. of the corner to Secs. 26. 27. 34 and 35. from which corner I run
	West on a true line between Secs. 27. and 34. Variation 12°38 East
40.05	Set a lime stone 17 in. long. 14 in. wide. and 3 in. thick for quarter Sec corner.
80.10	The corner to Secs. 27. 28. 33 and 34.
	Land rolling prairie 2nd rate.
	North between Secs. 27 and 28. Variation 12 3/4° East.

Township 4 N. Range 2 W. of the 6th principal Meridian

Chains	
40.00	Set a lime stone 17 in. long. 11 in. wide. and 4 in. thick. for quarter Sec corner
80.00	Set a lime stone 19 in. long. 13 in. wide. and 3 in. thick. for corner to Secs. 21. 22. 27. and 28.
	Land slightly rolling prairie 2nd rate
	East on a random line between Secs. 22 and 27. Variation 12 3/4° East.
40.00	Set a post for temporary quarter Sec corner
80.02	Intersected the North and South line 14 links North of the corner to Secs. 22. 23. 26. and 27. from which corner I run.
	West on a true line between Secs. 22 and 27. Variation 12°39 East.
40.01	Set a lime stone 21 in. long. 14 in. wide. and 3 in. thick for quarter Sec corner
80.02	The corner to Secs. 21. 22. 27 and 28.
	Land level prairie. 2nd rate
	North between Secs. 21 and 22.

Township 4 N. Range 2 W. of the 6th principal Meridian

Chains	
	Variation 12¾° East.
40.00	Set a limestone 14 in. long. 9 in. wide. and 5 in. thick. for quarter Sec. corner.
80.00	Set a lime stone 15 in. long. 10 in. wide. and 4 in. thick for corner to Secs. 15.16.21 and 22
	Land slightly rolling prairie. 2nd rate
	East on a random line between Secs. 15 and 22. Variation 12¾° East.
40.00	Set a post for temporary quarter Sec corner
79.92	Intersected the North and South line 33 links North of the corner to Secs. 14.15.22 and 23. from which corner Run
	West on a true line between Secs. 15 and 22. Variation 12° 31' East.
39.96	Set a lime stone 18 in long. 9 in. wide. and 4 in. thick for quarter Sec corner.
79.92	The corner to Secs. 15.16.21. and 22.
	Land level prairie. 2nd rate.

Township 4 N. Range 2 W. of the 6th principal Meridian

Chains	
	North between Secs. 15 and 16 Variation 12¾° East.
40.00	Set a lime stone 23 in. long. 12 in. wide. and 3 in. thick for quarter Sec corner.
80.00	Set a lime stone 17 in. long. 8 in. wide. and 4 in. thick for corner to Secs. 9.10.15 and 16.
	Land level prairie. 2nd rate.
	East on a random line between Secs. 10 and 15. Variation 12¾° East.
40.00	Set a post for temporary quarter Sec corner
79.86	Intersected the North and South line 12 links North of the corner to Secs. 10.11.14.15. from which corner Run
	West on a true line between Secs. 10 and 15. Variation 12° 40' East
39.93	Set a lime stone 13 in. long. 11 in. wide and 4 in. thick for quarter Sec corner
79.86	The corner to Secs. 9.10.15 and 16.
	Land slightly rolling prairie. 2nd rate.

Township 4 N. Range 2 W. of the 6th principal Meridian

Chains	
	North between Secs. 9. and 10.
	Variation 12¾° East.
40.00	Set a lime stone 16 in. long. 14 in. wide. and 3 in. thick for quarter Sec corner
80.00	Set a lime stone 17 in long. 15 in. wide. and 4 in. thick for corner to Secs. 3. 4. 9. and 10.
	Land level prairie. 2nd rate.
	East on a random line between Secs. 3. and 10.
	Variation 12¾° East.
40.00	Set a post for temporary quarter Sec corner.
79.76	Intersected the North and South line 27 links North of the corner to Secs. 2. 3. 10 and 11. from which corner I run
	West on a true line between Secs. 3 and 10.
	Variation 12°34' East.
39.88	Set a lime stone 16 in. long. 10 in. wide. and 4 in. thick for quarter Sec corner
79.76	The corner to Secs. 3. 4. 9 and 10.
	Land slightly rolling prairie. 2nd rate.

Township 4 N. Range 2. W. of the 6th principal Meridian

Chains	
	North on a true line between Secs. 3. and 4.
	Variation 12¾° East.
40.00	Set a limestone 13 in. long. 9 in. wide and 5 in. thick for quarter Sec corner.
80.10	Intersected the North Boundary of the Township 181 links East of the standard corner to Secs. 33 and 34. Township 5 N. Range 2 W.
	Set a limestone 16 in. long. 11 in. wide and 3 in. thick for closing corner to Secs. 3 and 4.
	Land slightly rolling prairie. 2nd rate.
	North between Secs. 32 and 33.
	Variation 12¾° East.
40.00	Set a lime stone 19 in. long 14 in. wide and 3 in. thick for quarter Sec corner.
80.00	Set a lime stone 17 in. long 11 in. wide. and 4 in. thick for corner to Secs. 28. 29. 32 and 33.
	Land rolling prairie. 2nd rate.

Township 4 N. Range 2. W. of the 6th principal Meridian

Chains	
	East on a random line between Secs. 28 and 33.
	Variation 12¾° East.
40.00	Set a temporary post for quarter Sec corner
80.07	Intersected the North and South line 21 links North of the corner to Secs. 27. 28. 33 and 34. from which corner I run
	West on a true line between Secs. 28 and 33.
	Variation 12° 36' East.
40.03	Set a lime stone 20 in. long. 16 in. wide and 3 in. thick for quarter Sec corner.
80.07	The corner to Secs. 28. 29. 32. and 33.
	Land rolling prairie. 2nd rate.
	North between Secs. 28 and 29.
	Variation 12¾° East.
40.00	Set a lime stone 14 in. long. 9. in. wide and 4 in. thick for quarter Sec corner
80.00	Set a lime stone 21. in. long. 10 in. wide and 3 in. thick for corner to Secs. 20. 21. 28 and 29.
	Land level prairie. 2nd rate.

Township 4 N. Range 2 W. of the 6th principal Meridian

Chains	
	East on a random line between Secs. 21. and 28.
	Variation 12¾° East.
40.00	Set a temporary post for quarter Sec corner
79.99	Intersected the North and South line 35 links North of the corner to Secs. 21. 22. 27 and 28. from which corner I run
	West on a true line between Secs. 21. and 28.
	Variation 12½° East.
39.99	Set a lime stone 17 in. long. 10 in. wide. and 4. in. thick for quarter Sec corner.
79.99	The corner to Secs. 20. 21. 28. and 29.
	Land level prairie. 1st rate.
	North between Secs. 20 and 21.
	Variation 12¾° East.
40.00	Set a lime stone 18 in. long. 15 in. wide. and 3 in. thick for quarter Sec corner
80.00	Set a lime stone 14 in. long. 7 in. wide. and 5 in. thick for corner to Secs. 16. 17. 20. and 21.
	Land level prairie. 1st rate.

Township 4. N. Range 2 W. of the 6th Principal Meridian

Chains	
	East on a random line between Secs. 16 and 21.
	Variation 12°3/4 East.
40.00	Set a post for temporary quarter Sec corner
79.94	Intersected the North and South line 28 links North of the corner to Secs. 15.16.21 and 22. from which corner Trun
	West on a true line between Secs. 16 and 21.
	Variation 12°33' East.
39.97	Set a lime stone 16 in. long. 8 in. wide. and 5 in. thick for quarter Sec corner.
79.94	The corner to Secs. 16.17.20 and 21.
	Land level prairie. 1st rate.
	North between Secs. 16 and 17.
	Variation 12 3/4° East.
40.00	Set a lime stone 14 in. long. 13 in. wide. and 4 in. thick for quarter Sec corner.
80.00	Set a lime stone 17 in. long. 12 in. wide. and 3 in. thick for corner to Secs. 8.9.16 and 17.
	Land level. 1st rate prairie

Township 4 N. Range 2 W. of the 6th Principal Meridian

Chains	
	East on a random line between Secs. 9 and 16.
	Variation 12 3/4° East.
40.00	Set a post for temporary quarter Sec corner
79.87	Intersected the North and South line 14 links North of the corner to Secs. 9.10.15 and 16. from which corner Trun
	West on a true line between Secs. 9 and 16.
	Variation 12°39' East.
39.93	Set a lime stone 19 in. long. 10 in. wide. and 4 in. thick for quarter Sec corner.
79.87	The corner to Secs. 8.9.16 and 17.
	Land level prairie. 2nd rate.
	North between Secs. 8 and 9.
	Variation 12 3/4° East.
40.00	Set a lime stone 14 in. long. 13 in. wide. and 3 in. thick for quarter Sec corner.
80.00	Set a lime stone 16 in. long. 12 in. wide and 3 in. thick for corner to Secs. 4.5.8 and 9.
	Land slightly rolling prairie. 2nd rate.

Township 4 N. Range 2 W. of the 6th principal Meridian

Chains	
	East on a random line between Secs. 4 and 9.
	Variation 12¾° East.
40.00	Set a post for temporary quarter Sec corner.
79.92	Intersected the North and South line 32 links North of the corner to Secs. 3. 4. 9 and 10. from which corner I run
	West on a true line between Secs. 4 and 9.
	Variation 12° 31' East.
39.96	Set a lime stone. 18 in. long. 13 in. wide and 3 in. thick. for quarter Sec corner.
79.92	The corner to Secs. 4. 5. 8 and 9.
	Land slightly rolling prairie. 2nd rate.
	North on a true line between Secs. 4 and 5.
	Variation 12¾° East.
40.00	Set a lime stone 15 in. long. 11 in. wide and 4 in. thick. for quarter Sec corner
79.33	Intersected the ~~North Boundary of the~~ 1st St. Parallel Township 163 links East of the Standard corner to Secs. 32 and 33. ~~Township 5 N. Range 2 W.~~

Township 4 N. Range 2 W. of the 6th principal Meridian

Chains	
	Set a lime stone 17 in. long. 13 in. wide, and 4 in. thick at the point of intersection for closing corner to Secs. 4 and 5.
	Land slightly rolling prairie 2nd rate.
	[illegible] August 24th 1858
	North between Secs. 31. and 32.
	Variation 12¾° East.
40.00	Set a lime stone 18 in. long. 13 in. wide. and 3 in. thick for quarter Sec corner
80.00	Set a lime stone 15 in. long 10 in. wide and 4 in. thick for corner to Secs. 29. 30. 31 and 32.
	Land rolling prairie 2nd rate.
	East on a random line between Secs. 29 and 32
	Variation 12¾° East.
40.00	Set a post for temporary quarter Sec corner
79.98	Intersected the North and South line 18 links North of the corner to Secs. 28. 29. 32 and 33. from which corner I run
	West on a true line between Secs. 29 and 32.

Township 4 N. Range 2 W. of the 6th Principal Meridian

Chains	
	Variation 12° 37' East.
39.99	Set a lime stone 14 in. long. 9 in. wide. and 5 in. thick for quarter Sec corner
79.98	The corner to Secs. 29. 30. 31 and 32.
	Land rolling prairie. 2nd rate.
	West on a random line between Secs. 30 and 31.
	Variation 12 3/4° East.
40.00	Set a post for temporary quarter Sec corner
74.12	Intersected the West Boundary of the Township 27 links South of the corner to Secs. 30 and 31. from which corner I run
	East on a true line between Secs. 30 and 31.
	Variation 12° 34' East.
34.12	Set a lime stone 19 in. long. 16 in. wide. and 3 in. thick for quarter Sec corner
74.12	The corner to Secs. 29. 30. 31. and 32.
	Land rolling prairie. 2nd rate.

Township 4 N. Range 2 W. of the 6th Principal Meridian

Chains	
	North between Secs. 29 and 30.
	Variation 12 3/4° East.
40.00	Set a lime stone 20 in. long. 17. in. wide. and 3 in. thick for quarter Sec corner
80.00	Set a lime stone 22 in. long. 16 in. wide. and 4 in. thick for corner to Secs. 19. 20. 29 and 30.
	Land slightly rolling prairie. 2nd rate
	East on a random line between Secs. 20 and 29.
	Variation 12 3/4° East.
40.00	Set a post for temporary quarter Sec corner
80.08	Intersected the North and South line 27 links North of the corner to Secs. 20. 21. 28 and 29. from which corner I run
	West on a true line between Secs. 20 and 29.
	Variation 12° 34' East.
40.04	Set a lime stone 23 in. long. 14 in. wide. and 3 in. thick for quarter Sec corner
80.08	The corner to Secs. 19. 20. 29. and 30.
	Land level prairie 1st rate.

Township 4 N. Range 2 W. of the 6th Principal Meridian

Chains	
	West on a random line between Secs. 19 and 30.
	Variation 12¾° East.
40.00	Set a post for temporary quarter Sec corner
73.72	Intersected the West Boundary of the Township 39 lks. South of the corner to Secs. 19 and 30. from which corner Drum
	East on a true line between Secs. 19 and 30.
	Variation 12°28' East.
33.72	Set a lime stone 15 in. long. 13 in. wide and 4 in. thick for quarter Sec corner.
73.72	The corner to Secs. 19. 20. 29 and 30.
	Land slightly rolling. 2nd rate.

	North between Secs. 19 and 20.
	Variation 12¾° East
40.00	Set a lime stone 19 in. long. 8 in. wide. and 5 in. thick for quarter Sec corner
80.00	Set a lime stone 21 in. long. 11 in. wide and 5 in. thick for corner to Secs. 17. 18. 19 and 20.
	Land level prairie. 2nd rate.

Township 4 N. Range 2 W. of the 6th Principal Meridian

Chains	
	East on a random line between Secs. 17 and 20.
	Variation 12¾° East.
40.00	Set a post for temporary quarter Sec corner
80.09	Intersected the North and South line 19 links North of the corner to Secs. 16. 17. 20 and 21. from which corner Drum
	West on a true line between Secs. 17 and 20.
	Variation 12°37' East.
40.04	Set a lime stone 15 in. long. 12 in. wide. and 3 in. thick for quarter Sec corner.
80.09	The corner to Secs. 17. 18 19 and. 20.
	Land level prairie. 1st rate.

	West on a random line between Secs. 18 and 19
	Variation 12¾° East.
40.00	Set a post for temporary quarter Sec corner
73.61	Intersected the West Boundary of the Township 58 lks. South of the corner to Secs. 18 and 19 from which corner Drum
	East on a true line between Secs. 18 and 19.

Township 4 N. Range 2 W. of the 6th principal Meridian

Chains	
	Variation 12° 20' East.
33.61	Set a lime stone 18 in. long. 12 in. wide. and 3 in. thick for quarter Sec corner
73.61	The corner to Secs. 17. 18. 19 and 20.
	Land level prairie 2nd rate.
	North between Secs. 17 and 18.
	Variation 12 3/4° East.
40.00	Set a lime stone 16 in. long. 15 in. wide. and 5 in. thick for quarter Sec corner
80.00	Set a lime stone 17 in. long. 14 in. wide and 4 in. thick for corner to Secs. 7. 8. 17. and 18.
	Land level prairie. 1st rate
	East on a random line between Secs. 8 and 17.
	Variation 12 3/4° East.
40.00	Set a post for temporary quarter Sec corner.
79.91	Intersected the North and South line 42 links North of the corner to Secs. 8. 9. 16 and 17. from which corner I run.

Township 4 N. Range 2 W. of the 6th principal Meridian

Chains	
	West on a true between Secs. 8 and 17.
	Variation 12° 27' East.
39.95	Set a lime stone 23 in. long. 17 in. wide. and 4 in. thick for quarter Sec corner.
79.91	The corner to Secs. 7. 8. 17. and 18.
	Land level prairie 1st rate.
	West on a random line between Secs. 7 and 18.
	Variation 12 3/4° East.
40.00	Set a post for temporary quarter Sec corner.
73.32	Intersected the West Boundary of the Township. 65 lks. South of the corner to Secs. 7 and 18. from which corner I run
	East on a true line between Secs. 7 and 18.
	Variation. 12° 17' East.
33.32	Set a lime stone 17 in. long. 9 in. wide. and 5 in. thick. for quarter Sec corner.
73.32	The corner to Secs. 7. 8. 17 and 18.
	Land level prairie. 2nd rate.

Township 4 N. Range 2 W. of the 6th Principal Meridian

chains	
	North between Secs. 7 and 8.
	Variation 12 3/4° East.
40.00	Set a lime stone 16 in. long. 14 in. wide. and 3 in. thick. for quarter Sec corner.
80.00	Set a lime stone 18 in. long. 13 in. wide. and 4 in. thick. for corner to Secs. 5.6.7. and 8.
	Land level prairie 1st rate.

	East on a random line between Secs. 5 and 8.
	Variation 12 3/4° East.
40.00	Set a post for temporary quarter Sec corner.
79.88	Intersected the North and South line. 16 links North of the corner to Secs. 4.5.8 and 9. from which corner I run
	West on a true line between Secs. 5 and 8.
	Variation 12° 38' East.
39.94	Set a lime stone 19 in. long. 10 in. wide. and 4 in. thick. for quarter Sec corner.
79.88	The corner to Secs. 5.6.7 and 8.
	Land slightly rolling prairie. 2nd rate.

Township 4 N. Range 2 W. of the 6th Principal Meridian

chains	
	West on a random line between Secs. 6 and 7.
	Variation 12 3/4° East.
40.00	Set a post for temporary quarter Sec corner.
73.10	Intersected the West Boundary of the Township. 80 links South of the corner to Secs. 6 and 7. from which corner I run.
	East on a true line between Secs. 6 and 7.
	Variation 12° 11' East.
33.10	Set a lime stone 14 in. long. 10 in. wide. and 4 in. thick. for quarter Sec corner.
73.10	The corner to Secs. 5.6.7 and 8.
	Land rolling prairie 2nd rate.

	North on a true line between Secs. 5 and 6.
	Variation 12 3/4° East.
40.00	Set a lime stone 18 in. long. 13 in. wide. and 3 in. thick. for quarter Sec corner.
* 79.48 ~~78.84~~	Intersected the North Boundary of the Township 184 lks. * 145 East of the Standard corner to Secs. 31 and 32. Township 5 North. Range 2 West.

* See note on title page in red ink

Township 4 N. Range 2 W. of the 6th Principal Meridian

Chains	
Separated a marked stone, set a post around a mound with pits & trenches as per instructions for a	* Set a lime stone 17 in. long. 9 in. wide. and 4 in. thick. at the point of intersection. for closing corner to Secs. 5 and 6.
	Land slightly rolling prairie. 2nd rate.
	[illegible] August 25th 1858

General Description.

The Land in this Township is mostly prairie part level and part rolling, soil may be termed 2nd rate - with little timber, and not much water. the ground is fit and suitable for cultivation, but has no settlements - Limestones are found of good quality -

See corrected survey page 37/179

List of Names.

A list of the names of the individuals employed in running, measuring, or marking the lines and corners described in the foregoing field notes of Township No. 4. North of the base line, of Range No. 2 West of the Sixth Principal Meridian, showing the respective capacities in which they acted.

Henry S. Beeman.	Chainman,
S. Mothersberger.	Chainman.
Samuel Underwood.	Chainman.
Joseph Blair.	Chainman.
George A. Rust.	Flagman.
Samuel S. Anderson.	Flagman.
F. B. Burwell.	Cornerman
Harrison Enim.	Cornerman,
Samuel Bonham	Compassman,

Township 4 N Range 2 W of 6th Prin Meridian

Field Notes of the Corrected Survey of the Subdivision lines between Secs 1 & 2 2 & 3 3 & 4 4 & 5 5 & 6 in Township 4 North Range 2 West of the 6th P M in Nebraska Territory executed by Norman Diefendorf & Green D Todd Deputy Surveyors under their Special instructions from Ward B Burnett Surveyor General Bearing date the 27th day of Dec 1858

Survey Commenced Feb 16
Completed Feb 17

To find the proper adjustment of my Compass for retracing this line I commence at the Township corner and run north along the east boundary of Section 36 and find the variation to be 12° 34' East then commencing at the corner to Secs 1, 2, 11 & 12 I run North on a true line between Secs 1 & 2

Township 4 N Range 2 W of the 6th Prin Meridian

Variation 12° 37' East

4004 The quarter Sec Corner
8119 Intersected the 1st Standard parallel 181 lks East of the standard corner to Secs 35 & 36 and set a lime stone 16 in long 8 in wide & 4 in thick for closing corner to Secs 1 & 2

North between Secs 2 & 3.

Variation 12° 37' East

4000 The quarter Sec Corner
8055 Intersected the 1st Standard parallel 192 lks East of the standard corner to Secs 34 & 35 At closing corner to Secs 2 & 3.

North between Secs 3 & 4

Variation 12° 37' East

4005 The quarter Sec Corner

Township 4 N Range 2 W of 6 Prin Meridian

8010 Intersected the 1st Standard parallel 181 lks East of the established Corner to Secs 33 & 34. At closing Corner to 3 & 4.

North between 4 & 5.

Variation 12° 37' East

4000 The quarter Section Quarter
7933 Intersect the 1st Standard parallel 163 lks. East of the standard ~~parallel at~~ Corner to Secs 32 & 33 At corner to Secs 4 & 5.

North between Secs 5 & 6

Variation 12° 37' E

4003 The quarter Sec Corner
7978 Intersected the 1st Standard parallel 145 [illegible] of the Standard Corner to Sections 31 and 32 finding no

Township 4 N Range 2 W of 6th Prin Meridian

Closing Corner, we deposited a Marked Stone Set an Elm Post raised a Mound with Pits and trenches as per instruction
February 15th 1859

General Land Office • Original Field Notes

Book Number

289

The images in this file are photographs of the notes of the original surveys of the State of Nebraska on file in the Office of the Nebraska State Surveyor located in Lincoln, Nebraska.

The original surveys in Nebraska began in the mid 1850's and were completed in the mid 1880's. The Nebraska office of the Surveyor General was closed June 30, 1886.