General Land Office • Original Field Notes

Book Number

294

The images in this file are photographs of the notes of the original surveys of the State of Nebraska on file in the Office of the Nebraska State Surveyor located in Lincoln, Nebraska.

The original surveys in Nebraska began in the mid 1850's and were completed in the mid 1880's. The Nebraska office of the Surveyor General was closed June 30, 1886.

c 32 a

Contract No. 323.

Field Notes

of the

Survey of the Subdivisional lines of Township No. 21 North of the Base Line of Range No. 2 West of the Sixth Principal Meridian, in the Territory of Nebraska, as surveyed by Chauncey Wilter, under joint Contract No. 323, bearing date the 25th day of July A.D. 1866, wherein Oscar F. Davis and Chauncey Wilter are joint contractors.

Survey

Commenced August 25, 1866.

Completed August 29, 1866.

Names and Duties of Assistants.

Isaac A. Smith, Chainman.
William J. Allen, Chainman.
F. B. Wilder, Axman.
John Fletcher, Flagman.

Township 21 North Range 2 West

Index Diagram

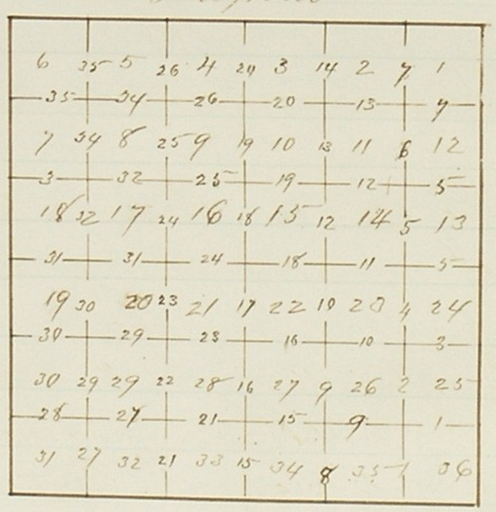

Field Notes
of the Subdivision lines
of
Township 21 North
Range No 2 West
of the
6th Principal Meridian Nebraska

To determine the proper adjustment of my compass for subdividing this Township, I commence at the corner to Townships ~~20 & 21~~ 21 North Ranges 1 & 2 West of the 6th Principal Meridian and run North, on a blank line along the East Boundary of section 36 variation 12° 45' East

40.00 To a point 6 links East of 1/4 Sec Cor

80.02 To a point 11 links East of Cor to Secs 25 & 36

To retrace this line or run parallel thereto my compass must be adjusted to a variation of 12° 30' East.

Subdivision commenced Aug 25th 1866

Township 21 North Range 2 West 6th Mer

Chains	
	Chain compared with Standard and adjusted thereto.
	From corner to Sections ~~1.2.~~ 35 & 36 on the South Boundary of Township Iran North between Sections 35 & 36
	Var 12° 30' East
40.00	Set post for 1/4 Sec Cor deposited Drove charred Stake raised Mound with Pits as per instructions
60.00	Enter creek bottom bears N E & S W
80.00	Set post for corner to Sections 25.26.35 & 36 Drove deposited charred Stake raised Mound with Pits as per instructions
	Land except bottom Rolling soil all first rate
	East on Random line Between Sections 25 and 36
	Var 12° 30' East
40.00	Set temporary 1/4 Sec. Cor.
70.00	Leave creek bottom bears N E & S W

Township 21 North Range 2 West 6th Mer

Chains	
80.00	Intersected East Boundary at post corner to Sections 25 and 36 from which Cor. I run West on true line Between Sections 25 and 36.
	Var. 12° 30' East
40.00	Set post for 1/4 Sec Cor. deposited Drove charred Stake raised Mound with Pits as per instructions
80.00	~~Set post for~~ corner to Sections 25, 26 35 and 36
	The first 10 chains Rolling Prairie the remainder 1st rate bottom.
	North Between Sections 25 & 26
	Var 12° 30' East
7.70	Stream 20 links wide runs N E
20.60	Same 20 links wide runs N W
24.50	Same 20 links wide runs N E
35.00	Leave creek bottom bears N E & S W
40.00	Set post for 1/4 Sec. Cor. deposited Drove charred Stake raised Mound with Pits as per instructions

Township 21 North Range 2 West 6th Mer

Chains	
80.00	Set post for corner to Sections 23, 24, 25 and 26 Drove charred stake raised Mound with Pits as per instructions. Land Creek bottom & rolling – Soil 1st rate
	East on Random line 1 Between Sections 24 and 25
	Var 12° 50' East
14.00	Enter 1 Bottom bears North and South
40.00	Set temporary ¼ Sec Cor
72.00	Stream 20 links wide runs North
79.95	Intersect East Boundary 30 links North of corner to Sections 24 & 25 from which Cor. bears N 89 47 W. on true line 1 Between Sections 24 and 25
	Var 12° 30' East
39.92	Set post for ¼ Sec Cor deposited Drove charred stake raised Mound with Pits as per instructions
79.95	Corner to Sections 23, 24, 25 & 26 Land except bottom Rolling and all 1st rate Soil

132 X

Township 21 North Range 2 West 6th Mer

Chains	
	North 1 Between Sections 23 and 24
	Var 12° 35' East
40.00	Set post for ¼ Sec Cor deposited Drove charred Stake raised Mound with Pits as per instructions
80.00	Set post for corner to Sections 13, 14, 23 and 24 deposited Drove charred Stake raised Mound with Pits as per instructions Land Rolling Soil 1st rate.
	East on Random line 1 Between Sections 13 and 24
	Var. 12° 40' East
35.00	Enter bottom bears N and S.
40.00	Set post for temporary ¼ Sec Cor.
44.82	Stream 20 links wide runs N. E.
50.00	Same 20 links wide runs S. W
57.00	Same 20 links wide runs N. E.
79.82	Intersect East Boundary at post corner to Sections 13 and 24 from which Cor. bears West on true line 1 Between Sections 13 and 24 – Var. 12° 40' E
39.91	Set post for ¼ Sec. Cor deposited

Township 21 North Range 2 West 6th Mer

Chains	
	Drove chared Stake raised Mound with pits as per instructions
79.82	Corner to Sections 13.14.23 & 24 Land Rolling Soil 1st rate
	North 1 Between Sections 13 and 14 Var 12° 55' East
40.00	Set post for 1/4 Sec Cor. deposited Drove chared Stake raised Mound with Pits as per Instructions
80.00	Set post for corner to Sections 11.12 13 & 14 Drove deposited chared Stake raised Mound with Pits as per instructions Land Rolling Prairie Soil 1st rate
	East on Random line 1 Between Sections 12 & 13. Var 12° 40' East
40.00	Set temporary 1/4 Sec Cor
50.00	Enter 1 Bottom bears N. E. & S. W.
79.70	Intersected East 1 Boundary 40 links North of corner to Sections 12 & 13

Township 21 North Range 2 West 6th Prin.

Chains	
	From which Cor. I run N 89° 43' W. on true line Between Sections 12 and 13 Va. 12° 40' E.
39.85	Set post for 1/4 Sec. Cor. deposited Drove chared Stake raised Mound with Pits as per instructions
79.70	Corner to Sections 11.12.13 & 14 Land Rolling Prairie Soil 1st rate
	North 1 Between Sections 11 & 12 Var 13° 5' East
40.00	Set post for 1/4 Sec. Cor., deposited Drove chared Stake raised Mound with Pits as per instructions
45.00	Enter 1 Bottom bears NW and SE
51.50	Stream 8 links wide runs S.E. Sluggish
53.00	Same 8 links wide runs N.W. "
59.00	Same 8 links wide runs S.E. "
65.00	Leave 1 Bottom bears NW and SE
80.00	Set post for corner to Sections 1.2.11 & 12 Drove deposited chared Stake raised Mound with Pits as per instructions. Rolling Prairie & bottom Soil 1st rate

Township 21 North Range 2 West 6 Mer

Chains

East on Random line between Sections 1 and 12

Var 12° 30' East

40.00 Set post for temporary Sec Cor
50.00 Edge bottom bears N. E. and S. W.
79.84 Intersected East boundary 20 links South of corner to Sections 1 and 12 from which cor. I run S 89° 51' W on true line between Sections 1 and 12

Var 12° 30' East

39.92 Set post for ¼ Sec. Cor. deposited Drove charred stake raised Mound with Pits as per instructions
79.84 Corner to Sections 1, 2, 11 and 12
Land Rolling & bottom soil 1st rate.

North on Random line between Sections 1 and 2

Var 13° East

40.00 Set temporary ¼ Section Corner
79.75 Intersected North boundary 12 links East of corner to Sections 1 and 2 from which cor. I run

Township 21 North Range 2 West 6th Mer

Chains

S 5° E on true line between Sections 1 and 2

Var 13° East

39.75 Set post for ¼ Section Corner, deposited Drove Charred Stake raised Mound with Pits as per instruction
79.75 Corner to Sections 1, 2, 11 and 12
Land Rolling Prairie Soil 1st rate

August 25th 1866.

North between Sections 34 & 35

Var 12° 55' East

15.00 Enter bottom bears N. E. and S. W.
30.50 Stream 10 links wide run N. E.
40.00 Set post for ¼ Section Corner deposited charred stake with pits as per instructions raised Mound, from which a White Ash 6 inches in dia. bears S 14° W 110 links dist.
79.00 Leave bottom bears East and West
80.00 Set post for corner to Sections 26, 27, 34 and 35 deposited Drove charred stake raised Mound with Pits as per instructions
Land Mostly bottom soil 1st rate.

Township 21 North Range 2 West 6th Mer

Chains	
	East on Random line Between Sections 26 and 35
	Var 12° 30' East
1.00	Leave Bottom bears N W and S E.
40.00	Set temporary 1/4 Sec. Cor.
63.80	Stream 20 links wide runs N E sluggish
64.50	Same 20 links wide runs S. W. "
65.60	Same 20 links wide runs N. E. "
80.00	Intersected N and S line at post corner to Sections 25, 26 & 35, 36 from which cor. I run West on true line Between Sections 26 & 35
	Var 12° 30' East
40.00	Set post for 1/4 Sec. Cor. deposited Prove charred Stake raised Mound with Pits as per instructions
80.00	Corner to Sections 26. 27. 34 & 35 Land level Bottom Soil 1st rate.
	North Between Sections 26 & 27
	Var 12° 30' East
40.00	Set post for 1/4 Section Corner, deposited Prove Charred Stake raised Mound with Pits as per instructions.

Township 21 North Range 2 West 6th Mer

Chains	
80.00	Set post for corners Sections 22. 23. 26 & 27 Prove, deposited charred Stake raised Mound with Pits as per instructions Land Rolling Soil 1st rate.
	East on Random line Between Sections 23 and 26
	Var. 12° 20' East
40.00	Set post for temporary 1/4 Sec. Cor.
79.80	Intersected N and S line 40 links North of Corner to Sections 23, 24, 25 and 26 from which cor. I run N 89° 43' W on true line Between Sections 23 and 26
	Var. 12° 20' East
39.90	Set post for 1/4 Sec. Cor deposited Prove charred Stake raised Mound with Pits as per instructions
79.80	Corner to Sections 22, 23 and 26 and 27 Land Rolling Prairie Soil 1st rate
	North Between Sections 22 & 23
	Var 12° 30' East
40.00	Set post for 1/4 Section Corner, deposited

Township 21 North Range 2 West 6th Mer

Chains	
	Drove charred Stake Raised Mound with Pits as per instructions.
80.00	Set post for corner to Sections 14.15 22 & 23 Drove deposited charred stake raised mound with Pits as per instructions Land Rolling Prairie Soil 1st rate.
	East on Random line Between Sections 14 and 23
	Var. 12° 30' East
40.00	Set temporary 1/4 Sec Cor
79.95	Intersected N and S line at post corner to Sections 13, 14, 23 and 24 from which cor. d run West on true line Between Sections 14 & 23
	Var 12° 30' East
39.97½	Set post for 1/4 Sec Cor. deposited Drove charred Stake raised Mound with Pits as per instructions
79.95	Corner to sections 14.15.22 & 23 Land Rolling Soil 1st rate

Township 21 North Range 2 West 6th Mer

Chains	
	North Between Sections 14 and 15
	Var. 12° 30' East
40.00	Set post for 1/4 Sec. Cor. deposited Drove charred Stake raised Mound with Pits as per instructions
80.00	Set post for corner to Sections 10.11.14 & 15 Drove deposited charred Stake raised Mound with Pits as per instructions Land rolling - Soil 1st rate.
	East on Random line Between Sections 11 & 14
	Var 12° 30' East
40.00	Set temporary 1/4 Sec Corner
79.90	Intersect N and S line at post corner to Sections 11, 12, 13 & 14 from which cor. d run West on true line Between Sections 11 & 14
	Var 12° 30' East
39.95	Set post for 1/4 Sec Cor. deposited Drove charred Stake raised Mound with Pits as per instructions.
79.90	Corner to sections 10.11.14 & 15 Land Rolling Prairie Soil 1st rate

Township 21 North Range ~~22~~ West 6th Mer.

Chains	
	North 1 Between Sections 10 and 11
	Var 12° 35' East
40.00	Set post for 1/4 Sec. Cor. deposited
	Drove charred Stake raised Mound
	with Pits as per instructions
80.00	Set post for corner to Section 2.3.10 & 11
	Drove deposited charred Stake raised Mound
	with Pits as per instructions
	Land Rolling Prairie Soil 1st rate
	East on Random line 1 Between Section
	2 and 11
	Var 12° 30' East
37.00	Enter 1 Bottom bears N.W. and S.E.
40.00	Set temporary 1/4 Section Corner
43.00	Stream 8 links wide runs S.E. Sluggish
47.00	Same 8 links wide runs N.W. "
53.25	Same 8 links wide runs S.E. "
59.70	Leave 1 Bottom bears N.W. and S.E.
79.70	Intersected N and S line at post
	Corner to Sections 1, 2 ~~and~~ 11 and 12 from which
	Cor. I run West on true line 1 Between Sections
	2 & 11 Var 12° 30' East

Township 21 North Range ~~22~~ West 6th Mer.

Chains	
39.85	Set post for 1/4 Sec. Cor. deposited
	Drove charred Stake raised Mound with
	Pits as per instructions
79.70	Corner to sections 2.3.10 & 11
	Land except 1 Bottom Rolling Prairie
	and all first rate Soil
	North on Random line 1 Between Sections
	2 & 3
	Var. 12° 40' East
40.00	Set temporary 1/4 Sec. Cor
17.00	Enter 1 Bottom bears N.W. and S.E.
20.50	Dry Ravine bears ~~N.W. and~~ S.E.
22.00	Leave 1 Bottom bears N.W. and S.E.
79.20	Intersect North ~~and South line~~ boundary 50 links
	East of Corner to Sections 2 & 3 from
	which Cor. I run S. 21 E. on true line 1 Between 2 and 3
	Var 12° 40' East
39.20	Set post for 1/4 Sec Cor. deposited
	Drove charred Stake raised Mound with
	Pits as per instructions
79.20	Corner to Sections 2.3.10 & 11 Aug 26th 1866
	Land Rolling Prairie & bottom Soil 1st rate.

Township 21 North Range 2 West 6th Mer.

Chains	
	North Between Sections 33 and 34
	Var 12° 40' East
5.00	Enter Bottom bears N.E. and S.W.
26.00	Stream 10 links wide runs N.E. sluggish
30.00	Same 10 links wide runs N.W. "
34.00	Same 10 links wide runs S.E. "
40.00	Set post for 1/4 Sec. Cor deposited Drove charred stake raised Mound with Pits as per instructions
45.00	Leave Bottom bears East and West
80.00	Set post for corner to Sections 27, 28 33 & 34 Drove, deposited charred stake raised Mound with Pits as per instructions Land Mostly 1st rate level bottom the soil of the upland is first rate
	East on Random line Between Sections 27 & 34
	Var 12° 30' East
40.00	Set post for temporary 1/4 Sec Cor
80.00	Intersected North and South line at

Township 21 North Range 2 West 6th Mer

Chains	
	post for corner to Sections 27 & 34 35 from which corner bears West on true line Between Sec 27 & 34
	Var 12° 50' East
40.00	Set post for 1/4 Section Corner, deposited Drove charred stake raised Mound with Pits as per instructions
80.00	Corner to Sections 27, 28, 33 & 34 Land Rolling Prairie Soil 1st rate.
	North Between Sections 27 & 28
	Var 12° 35' East
40.00	Set post for 1/4 Sec. Cor. deposited Drove charred Stake raised Mound with Pits as per instructions
80.00	Set post for corner to sections 21, 22, 27 & 28 Drove, deposited charred stake raised mound with Pits as per instructions Land Rolling Prairie soil 1st rate.
	East on Random line Between Sections 22 & 27
	Var 12 40' East
40.00	Set temporary 1/4 Section Corner.

Township 22 North Range 2 West 6th Mer

Chains	
79.90	Intersected N. and S. line 35 links South of Corner to Sections 22, 23, 26 & 27, from which cor. I run S 89° 45' W on true line Between Sections 22 & 27
	Var 12° 40' East
39.95	Set post for ¼ Sec. Cor. deposited Prove charred Stake raised Mound with Pits as per instructions
79.90	Corner to Sections 21, 22, 27 & 28
	Land Rolling Prairie Soil 1st rate

	North Between Sections 21 & 22
	Var 12° 35' East
40.00	Set post for ¼ Sec. Cor. deposited Prove charred Stake raised Mound with Pits as per instructions
80.00	Set post for corner to Sections 15, 16, 21 & 22 Prove, deposited charred Stake raised Mound with Pits as per instructions.
	Land Rolling Soil 2nd rate.

Township 21 North Range 2 West 6th Mer

Chains	
	East on Random line Between Sections 15 & 22
	Var 12° 40' East
40.00	Set temporary ¼ Sec. Cor.
79.85	Intersect N. and S. line 30 links South of corner to Sections 14, 15, 22 & 23, from which cor. I run S 89° 47' West on true line Between Sections 15 & 22
	Var. 12° 40' East
39.92½	Set post for ¼ Sec. Cor. deposited Prove charred Stake raised Mound with Pits as per instructions
79.85	Corner to Sections 15, 16, 21 & 22
	Land Rolling Prairie Soil 1st rate

	North Between Sections 15 & 16
	Var 12° 35' East
40.00	Set post for ¼ Sec. Cor. Prove, deposited charred stake raised Mound with Pits as per instructions
80.00	Set post for corner to Sections 9, 10, 15 & 16 Prove, deposited charred Stake raised Mound with Pits as per instructions.
	Land Rolling Prairie Soil 1st rate

Township 21 North Range 2 West 6th Mer

Chains	
	East on Random line Between Sections 10 and 15
	Var 12° 30' East
40.00	Set temporary ¼ Sec. Cor.
79.90	Intersect N. and S. line at post corner to sections 10, 11, 14 and 15, from which cor. I run West on true line Between Sections 10 and 15
	Var 12° 30' East
39.95	Set post for ¼ Sec. Cor. deposited Drove charred Stake raised Mound with Pits as per instructions
79.90	Corner to Sections 9, 10, 15 & 16 Land Rolling Prairie Soil 1st rate

	North Between Sections 9 and 10
	Var 15° East
40.00	Set post for ¼ Sec. Cor. Drove charred Stake deposited raised Mound with Pits as per instructions
80.00	Set post for corner to Sections 3, 4, 9 & 10. deposited Drove charred Stake raised Mound with Pits as per instructions Land Rolling soil 1st rate

Township 21 North Range 2 West 6th Mer

Chains	
	East on Random line between Sections 3 & 10
	Var 12° 30' East
40.00	Set temporary ¼ Sec. Cor.
79.95	Intersected N. and S. at Post corner to Sec. 2, 3, 10 & 11, from which cor. I run West on true line Between Sections 3 and 10
	Var 12° 30' East
39.97½	Set post for ¼ Sec. Cor. deposited Drove charred Stake raised Mound with Pits as per instructions
79.95	Corner to Sections 4, 9, 3 & 10 Land Rolling Prairie soil 1st rate.

	North on Random line Between Sections 3 & 4
	Var 15° East
40.00	Set temporary ¼ Sec. Cor.
79.53	Intersected North Boundary 30 links East of corner to Sections 3 and 4, from which cor. I run S 13 E. on true line between Sections 3 & 4
	Var 15° East
39.38	Set post for ¼ Sec. Cor. deposited Drove charred stake raised Mound with Pits as per instructions
79.53	Corner to Sections 3, 4, 9 & 10

Township 21 North Range 2 West 6th Mer

Chains	
	Land Rolling soil 1st rate. August 27th 1866 Chain compared with standard and adjusted thereto.
	North Between Sections 32 & 33 Var 15° East
30.00	Leave Bottom bears N.E. & S.W.
40.00	Set post for 1/4 Section Corner Drove, charred deposited stake raised Mound with Pits as per instruction
50.00	Enter Bottom bears N.W. & S.E.
79.75	Creek 10 ~~links~~ lks. wide runs S.E.
80.00	Set post for corner to Sections 28, 29, 32 & 33 Drove, deposited charred stake raised Mound with Pits as per instructions Land Rolling soil 1st rate.
	East on Random line Between Sections 28 and 33 Var 2° 50' E.
22.00	Leave Bottom bears N.W. & S.E.
40.00	Set temporary 1/4 Sec. Cor
80.00	Intersect N. and S. line at post corner to sections 27, 28 & 33 and 34 from which cor. I run

Township 21 North Range 2 West 6th Mer

Chains	
	West on true line Between Sec. 28 & 33 Var 12° 30' East
40.00	Set post for 1/4 Sec. Cor. deposited Drove charred stake raised Mound with Pits as per instructions
80.00	Corner to Sections 28 & 29, 32 & 33 Rolling Prairie soil 1st rate
	North Between Sections 28 and 29 Var 12° 55' East
5.20	Stream 20 links wide runs S.W. sluggish
9.60	Same 20 links wide runs S.E. "
14.00	Same 20 links wide runs S.W. "
38.00	Same 20 links wide runs S.E. "
40.00	Set post for 1/4 Sec. Cor. deposited Drove charred stake raised Mound with Pits as per instructions
45.00	Leave Bottom bears N.W. and S.E.
80.00	Set post for corner to Sections 20, 21, 28 & 29 Drove, deposited charred stake raised Mound with Pits as per instructions Land on the bottom level 1st rate North half Rolling 2d rate

Township 21 North Range 2 West 6th Mer

Chains	
	East on Random line Between Sections 21 & 28 Var. 12° 40' East
40.00	Set temporary 1/4 Sec. Cor.
79.80	Intersected N. and S. line 15 links South of Corner to Sections 21 & 28 (22, 27) from which Cor. down S 89° 34' W on true line Between Section 21 & 28 Var 12° 40' East
39.90	Set 1/4 Sec. Cor. Prove deposited charred raised Mound with Pits as per instructions
79.80	Section Corner to 21 & 28 (20) and 29 Land Rolling Prairie Soil 2d rate
	North Between Sections 20 & 21 Var. 12° 35' East
40.00	Set post for 1/4 Sec. Cor. Prove deposited charred Stake raised mound with Pits as per instructions
80.00	Set post for corner to Sections 16, 17, 20 & 21 Prove deposited charred Stake raised Mound with Pits as per instructions Land Rolling Prairie Soil 2d rate.

Township 21 North Range 2 West 6th Mer.

Chains	
	East on Random line Between Sections 16 & 21 Var 12° 40' East
40.00	Set temporary 1/4 Sec Cor.
79.70	Intersected N. and S. line 10 links South of Corner to Sections 15, 16 & 21 (17, 20) and 22 from which Cor. down S 89° 36' W on true line Between Sections 16 and 21 Var 12° 40' East
39.85	Set post for 1/4 Sec Cor deposited Prove charred Stake raised Mound with Pits as per instructions
79.70	Corner to Sections 16 and 21 (17, 20) Land Rolling Soil 1st rate
	North Between Sections 16 and 17 Var 13° East
40.00	Set post for 1/4 Sec. Cor. deposited Prove charred Stake raised Mound with Pits as per instructions
80.00	Set post for corner to Sections 8, 9, 16 & 17 Prove deposited charred Stake raised mound with Pits as per instructions Land Rolling Prairie Soil 1st rate.

Township 21 North Range 2 West 6th

Chains	
	East on Random line Between Sections 9 and 16
	Var 12° 45' East
40.00	Set temporary ¼ Sec. Cor.
79.78	Intersected N. and S. line at post corner to Sections 9 & 10, 15 & 16 from which Cor. I run West on true line Between Sections 9 & 16
	Var 12° 45' East
39.89	Set post for ¼ Sec. Cor. deposited Drove charred stake raised Mound with Pits as per instructions
79.78	Comes to Sections 8. 9. 16 and 17 Land Rolling 2d rate
	North Between Sections 8 and 9
	Var 13° East
40.00	Set post for ¼ Sec. Cor. deposited Drove charred stake raised Mound with Pits as per instructions
80.00	Set post for corner to Sections 4. 5. 8 & 9 deposited Drove charred stake raised Mound with Pits as per instructions Land Rolling Soil 2d rate

Township 21 North Range 2 West 6th Mer

Chains	
	East on Random line Between Sections 4 and 9
	Var 12° 45' East
40.00	Set temporary ¼ Sec. Cor.
79.50	Intersected N. and S. line 20 links South of corner to Sections 3, 4 & 9 and 10 from which Cor. I run S 89° 31' W on true line Bet. Sec. 4 and 9
	Var 12° 45' East
39.75	Set post for ¼ Sec. Cor. deposited Drove charred stake raised Mound with Pits as per instructions
79.50	Comes to Sections 4. 5. 8 & 9 Land Rolling Prairie soil 2d rate
	North on Random line Between Sections 4 and 5
	Var 13° East
40.00	Set temporary ¼ Sec. Cor.
79.50	Intersect North Boundary 60 links East of corner to Sections 4 & 5 from which Cor. I run S 26 E on true line Bet. Sec. 4 and 5
	Var 13° East
39.50	Set post for ¼ Sec. Cor. deposited

Township 21 North Range 2 West 6 Mer

chains	
	Prove charred Stake raised Mound with Pits as per instructions
79.50	Corner to Sections 4, 5, 8 and 9
	Land Rolling Prairie Soil 2d rate
	Aug 28th 1866.
	Chain compared and found correct
	North \ Between Sections 31 & 32
	Var 12° 30' East
40.00	Set post for 1/4 Sec. Cor. Prove, deposited Charred Stake raised Mound with Pits as per instruction
80.00	Set post for corner to sections 29, 30, 31 & 32 Prove, deposited charred Stake raised Mound with Pits as per instructions
	Land Rolling Prairie, Soil 2d rate
	East on Random line \ Between Sections 29 and 32 Var. 12° 30' East
40.00	Set temporary 1/4 Sec. Cor.
50.00	Enter \ Bottom bears N W and S E
75.90	Creek 10 links wide runs S.E.
79.90	Intersect N. and S. line 47 links South of corner to Sections 28, 29 & 32 & 33

Township 21 North Range 2 West 6th Mer

chains	
	from which cor. I run S 89° 40' West on true line \ Bet Sect. 29 & 32 Var 12° 30' East
39.95	Set post for 1/4 Sec Cor. Deposited Prove charred Stake raised Mound with Pits as per instructions
79.90	Corner to Sections 29, 30, 31 & 32
	Land Rolling Prairie Soil 2d rate
	West on Random line \ Between Sections 30 & 31 Var 12° 30'
40.00	Set temporary 1/4 Sec. Cor.
81.00	Intersected West \ Boundary 90 links North of Corner to Sections 30 & 31 from which Cor. I run N 89° 21' E on true line \ Bet. Sect. 30 & 31 Var 12° 30' East
41.00	Set post for 1/4 Sec. Cor. deposited Prove charred Stake raised Mound with Pits as per instructions
81.00	~~Set post for~~ Corner to Sections 29, 30, 31 & 32.
	Land Rolling Prairie Soil 1st rate

Township 21 North Range 2 West 6th Mer

Chains	
	North Between Sections 29 & 30
	Var 13° East
40.00	Set post for 1/4 Sec. Cor. Drove deposited charred Stake raised Mound with Pits as per instructions
75.00	Enter Bottom bears N, W and S, E.
80.00	Set post for corner to Sections 19, 20, 29 and 30 Drove deposited charred Stake raised Mound with Pits as per instructions
	Land Rolling 1st rate
	East on Random line Between Sections 20 and 29
	Var 13° East
32.00	Stream 8 links wide runs South
40.00	Set temporary 1/4 Sec. Cor.
44.75	Leave Bottom bears N W & S E
79.75	Intersected North & South line 30 links South of Cor to sections 20, 21, 28 & 29 from which Cor. I run S 89° 47' W on true line Between Sections 20 & 29
	Var 13° East
39.875	Set post for 1/4 Sec Cor Drove deposited charred stake raised Mound with Pits as per instructions

Township 21 North Range 2 West 6th Prin Mer

Chains	
79.75	Corner to Sections 19, 20 and 29 & 30.
	Land most all bottom Soil 1st rate
	West on Random line Between Sections 19 and 30 Var 13.05' East
5.00	Leave Bottom bears N W and S E
40.00	Set temporary 1/4 Sec. Cor.
81.00	Intersected West Boundary at post corner to sections 19 and 30 from which Cor. I run East on true line Bet. Sec. 19 & 30 Va. 13° 05' East.
41.00	Set post for 1/4 Section corner deposited Drove charred stake raised Mound with Pits as per instructions.
81.00	Corner to Sections 19, 20, 29 & 30
	Land Rolling Prairie Soil 1st rate
	North Between Sections 19 & 20
	Var 13° 05' East
13.25	To Bend of stream 10 links wide comes from N. E. runs S E. line in stream
17.00	Leave Same stream very sluggish comes from N E.
32.00	Same stream 8 links wide runs S E
40.00	Set post for 1/4 Sec. Cor. deposited charred stake, raised mound with pits as per instructions.

Township 21 North Range 2 West 6th Mer

Chains	
80.00	Set post for corner to Sections 17.18 19 & 20. ~~Drove~~ deposited charred stake raised Mound with Pits as per instructions
	Land mostly level bottom soil 1st rate
	East on Random line Between Sections 17 & 20 Var 12° 45' East
8.00	Leave bottom bears N W and S E
40.00	Set temporary 1/4 Sec. Cor.
79.96	Intersected N and S line at post corner to Sections 16 17, 20 and 21 from which cor. I run
	West on true line Bet Secs. 17 & 20 Var 12° 45' East
39.98	Set post for 1/4 Sec. Cor. ~~Drove~~ deposited charred stake raised Mound with Pits as per instructions.
79.96	Corner to Sections 17.18.19 & 20
	Land Rolling Prairie Soil 2d rate
	West on Random line Between Sections 18 and 19 Var 13° 15' East
17.50	Dry ravine bears S E
39.50	Leave Bottom bears N W and S E
40.00	Set temporary 1/4 Sec. Cor.

Township 21 North Range 2 West 6th Mer

Chains	
80.80	Intersected West Boundary at post corner to Sections 18 & 19 from which Cor. I run
	East on true line Bet Secs. 18 and 19 Var 13° 15'
40.80	Set post for 1/4 Sec. Cor. ~~Drove~~ deposited charred stake raised Mound as per instructions
80.80	Corner to Sections 17.18.19 & 20
	Land in Bottom level the remainder Rolling and all 1st rate soil
	North Between Sections 17 & 18 Var 13° 10' East
15.00	Leave bottom bears N W & S E
40.00	Set post for 1/4 Sec. Cor. ~~Drove~~ deposited charred stake raised Mound as per instructions.
80.00	Set post for corner to Sections 7.8.17 & 18 ~~Drove~~ deposited charred stake raised Mound with Pits as per instructions.
	Land Rolling Prairie Soil 1st rate
	East on Random line Between Sections 8 and 17 Var 12° 45' East
40.00	Set temporary 1/4 Sec. Cor.

Township 21 North Range 2 West 6th Mer

Chains	
80.24	Intersect N and S line 10 links North of corner to Sections 9 & 16 & 17 from which cor. I run N 89° 56' W on true line Bet Sec. 8 and 17
40.12	Set post for ¼ Sec. cor. ~~Drove~~ deposited charred Stake raised Mound with Pits as per instructions
80.24	Corner to Sections 7, 8 & 17 & 18. Land gently Rolling Prairie Soil 1st rate

West on Random line Between Sections 7 & 18 Var 13° 15' East

~~22.00 Enter Bottom bears NW and SE~~

~~25.00 Dry Ravine NW and SE~~

~~29.00 Leave Bottom bears NW and SE.~~

40.00 Set post for temporary ¼ sec. cor.

80.68 Intersected West Boundary at post corner to Sections 7 & 18 from which Cor. I run East on true line Between Sections 7 & 18 Var 13° 15' East

40.68 Set post for ¼ Sec. Cor. Deposited Drove charred Stake raised Mound with Pits as per instructions

80.68 Corner to Sections 7, 8, 17 & 18

Land Rolling Prairie ~~not all except bottoms~~ Soil 2d rate ~~that is estimate~~

Township 21 North Range 2 West 6th Mer.

Chains	
	North Between Sections 7 & 8 Var 13° 10' East
40.00	Set post for ¼ Sec. Cor. deposited Drove charred Stake raised Mound with Pits as per instructions
80.00	Set post for corner to Sections 5, 6, 7 & 8 Drove deposited charred Stake raised Mound with Pits as per instructions Land rolling Soil 2d rate.

East on Random line Between Sections 5 and 8 Var 12° 45' East

40.00 Set temporary ¼ Sec Cor

80.88 Intersected N and S line 30 links North of Corner to Sections 4, 5 ~~&~~ 8 and 9 from which cor. I run N 89° 47' W on true line Bet Sec. 5 and 8 Var 12° 45' East

40.44 Set post for ¼ Sec Cor deposited Drove charred stake raised Mound with Pits as per instructions

80.88 Corner to Sections 5, 6, 7 & 8

Land Rolling Prairie Soil 2d rate

Township 21 North Range 2 West 6th Mer

Chains	
	West on Random line Between Sections 6 and 7
	Var 13° 15' East
40.00	Set temporary ¼ Sec. Cor
80.50	Intersected West Boundary at post corner to Sections 6 & 7 from which Cor. 2 run East on true line Bet Sec 6 and 7
	Var 13° 15' East
40.50	Set post for ¼ Sec Cor deposited Drove Charred Stake raised Mound with Pits as per instructions
80.50	Corner to sections 5.6.7 & 8 Land Rolling Prairie soil 2d rate
	North on Random line Bet. Sec. 5 and 6
	Var 13° East
40.00	Set temporary ¼ Sec Cor
79.50	Intersected North Boundary 15 links West of corner to Sections 5 & 6 from which Cor. 2 run S 6' W on true Between Sections 5 & 6

Township 21 North Range 2 West 6th Mer

Chains	
	Var 13° East
39.50	Set post for ¼ Sec Cor. deposited Drove charred Stake raised Mound with Pits as per instructions
79.50	Corner to Sections 5.6.7 & 8 Land gently Rolling soil 2d rate
	August 29th 1866
	Chain compared with Standard & adjusted thereto.

General Description.

The surface of this Township is gently rolling with a good proportion of bottom land. It is watered by two streams of very sluggish water with low banks and muddy bottoms, appearing to be more the reservoirs of surface, than of living water. The soil is mostly of the first quality producing a heavy growth of grass. The North Western part is not quite as good but does not fall below second quality. It is, as far as surface and soil is concerned well adapted to agricultural purposes.

List of Names.

A list of the names of the individuals employed to assist in running, measuring or marking the lines and corners, described in the foregoing field notes of Township No. 21 North of the Base Line of Range No. 2 West of the Sixth Principal Meridian, showing the respective capacities in which they acted:

Isaac A. Brust, Chainman.
William J. Allason, Chainman.
E. B. Wilder, Axman.
John Fletcher, Flagman.

I, Chauncey Willse, Deputy Surveyor do solemnly swear that in pursuance of a joint contract, wherein Oscar F. Davis and Chauncey Willse are joint contractors with H. S. Sleeper United States Surveyor General for the District of Kansas and Nebraska, bearing date the 25th day of July 1866, I have well, faithfully, and truly, in my own proper person, and in strict conformity with the instructions furnished by the Surveyor General, the Surveying Manual, and the laws of the United States, surveyed all those parts or portions of Township No 21 North of Range No 2 West of the 6th Principal Meridian Nebraska, as are represented in the foregoing field notes

as having been surveyed under my direction; and I do further solemnly swear that all the corners of said surveys have been established and perpetuated in strict accordance with the Surveying Manual, and printed instructions, and that the foregoing are the true and original field notes of such survey.

Chauncey Wiltse
Deputy Surveyor

Subscribed by said Chauncey Wiltse Deputy Surveyor, and sworn to before me a Notary Public in and for Douglas County Nebraska this 3d day of January 1867

J R Meredith
Notary Public

We hereby certify that we assisted Chauncey Wiltse Deputy Surveyor in Surveying and Subdividing Township No. 21 North of the Base line, of Range No. two West of the 6th Principal Meridian and that said Township has been in all respects, to the best of our knowledge and belief, well and faithfully surveyed and the monuments planted according to the instructions furnished by the Surveyor General.

Isaac P Brush } Chainmen
William J. Allison }
J. B. Wilder } Axeman ~~& Flagman~~
John Fletcher } Flagman

Subscribed and sworn to by the above named persons, before me a Notary Public in and for Douglas County Nebraska, this 24th day of Feb 1866

J R Meredith
Notary Public

C

22-2

Platted J P Sluper

Ex'd. by H. C. F. — x

Platted

Contract No 323.

Copy H. S. B. — D. L. made —

Field Notes.

of the

Survey of the Subdivisional lines of Township No. 22 North of the Base Line of Range No. 2 West of the Sixth Principal Meridian, in the Territory of Nebraska, as surveyed by Chauncey Wiltse, under joint contract No. 323, bearing date the 25th day of July A.D. 1866, wherein Oscar F. Davis and Chauncey Wiltse are joint contractors.

Survey.

Commenced September 13, 1866.

Completed September 18, 1866.

Names and duties of Assistants.

Isaac A. Brust,	Chainman.
William J. Allison,	Chainman.
E. B. Wilder,	Axman.
John Fletcher,	Flagman.

Township 22 North Range 2 W
Index Diagram

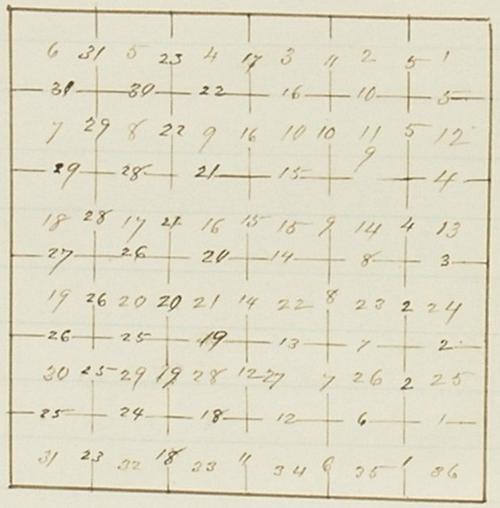

Field Notes
of the
Subdivision lines
in
Township 22 North
of
Range 2 West of the
6th Principal Meridian

To determine the proper adjustment of my compass for subdividing this Township I commence at the corner to Townships 21 & 22 North Ranges 1 & 2 West 6th Principal Meridian and run North on blank line along the East boundary of section 36.

Var 12° 46' East

39 91 To a point 4 link East of 1/4 Sec. Cor.
79 83 To a point 10 link East of Cor to Secs. 25 & 36

To retrace this line or run parallel thereto, my compass must be adjusted to a variation of 12° 50' East.

Subdivision commenced September 13th 1866
From the corner to Sections 1, 2, 35 & 36 on the South

Township 22 North Rang 2 West 6th Prin. Mer.

Chains	
	Boundary of the Township, I run North Between Sections 35 and 36 Var 12° 30' East
40.00	Set post for 1/4 Sec. Cor. deposited ~~Prove~~ charred Stake raised Mound with Pits as per instructions
80.00	Set post for corner to Sections 25.26.35 & 36 ~~Prove~~ deposited, charred Stake raised Mound with Pits as per instructions
	Land Rolling Prairie Soil 2d rate
	East on Random line Bet. Sect. 25 & 36 V 12° 40' East
40.00	Set temporary 1/4 Sec Cor
79.90	Intersected East Boundary 58 links North of corner to Sections 25 and 36. from which cor. I run N 89° 35' W on true line Bet. Sect. 25 and 36 Var 12° 40' East
37.95	Set post for 1/4 Sec. Cor. deposited Prove charred Stake raised Mound with Pits as per instructions
79.90	Corner to Sections 25.26.35 & 36
	Land Rolling Prairie Soil 2d rate

Township 22 North Range 2 West 6th Mer.

Chains	
	North Between Sections 25 and 26 Var. 12° 55' East
36.85	Taylor Creek ~~Offset~~ 20 links wide two feet deep clear water swift current gravelly bed runs East banks 30 feet high
40.00	Set post for 1/4 Sec. Cor. Deposited ~~Prove~~ charred Stake raised Mound with Pits as per instructions
80.00	Set post for corner to Sections ~~22~~ 23, 24 25 and 26, deposited ~~Prove~~ charred Stake raised Mound with Pits as per instructions
	Land Rolling soil 2d rate
	East on Random line Bet. Sect. 24 & 25 Var. 12° 20' East
40.00	Set temporary 1/4 Sec. Cor.
79.96	Intersected East Boundary 16 links North of corner to Sections 24 and 25 from which cor. I run N 89° 33' W on true line Between Sections 24 and 25 Var 12° 20' East
39.98	Set post for 1/4 Sec. Cor. deposited Prove charred Stake raised Mound with Pits as per instructions

Township 22 North Range 2 West 6th Mer

Chains	
79.96	Corner to Sections 23, 24 and 25, 26
	Land Rolling Prairie Soil 2nd rate
	North 1 Between Sections 23 and 24
	Var 12° 45' East
40.00	Set post for ¼ Sec. Cor. deposited
	Drove charred Stake raised Mound
	with Pits as per instructions
80.00	Set post for corner to Sections 13, 14,
	23 & 24 Drove deposited charred stake raised
	Mound with Pits as per instruction
	Land Rolling Prairie Soil 2nd rate
	Easton Random line 1 Bet. Sect. 13 and 24
	Var 12° 30' East
40.00	Set temporary ¼ Sec Cor
41.50	Stream 3 links wide runs S E
80.46	Intersected East 1 Boundary 36 links
	North of Corner to Sections 13 & 24 from
	which 1 Cor. I run
	N 89° 45' Weston true line 1 Bet. Sect. 13 & 24
	Var 12° 30' East
40.23	Set post for ¼ Sec. Cor. deposited
	Drove charred Stake raised Mound
	with Pits as per instructions

Township 22 North Range 2 West 6th Mer

Chains	
80.46	Corner to Sections 13, 14, 23 & 24
	Land Rolling Prairie Soil 2nd rate
	North 1 Between Sections 13 and 14
	Var 12° 40' East
40.00	Set post for ¼ Sec. Cor. deposited Drove charred Stake raised
	Mound with Pits as per instructions
56.60	Stream 3 links wide runs S E
80.00	Set post for corner to Sections 11, 12, 13 & 14 deposited
	Drove charred Stake raised with pits Mound as per instructions
	Land Rolling soil 2nd rate
	Easton Random line 1 Bet. Sect. 12 and 13
	Var 12° 20' East
19.00	Stream 2 links wide runs South
40.00	Set temporary ¼ Sec Cor
80.74	Intersected E. & W. boundary line 26 links North of corner
	to Sections 12 and 13 from which Cor. I run
	N 89 49' West true line 1 Bet. Sect. 12 & 13
	Var 12° 20' East
40.37	Set post for ¼ Sec Cor deposited Drove charred stake
	raised with pits Mound as per instructions
80.74	Corner to Sections 11, 12, 13 & 14
	Land Rolling Soil 2nd rate

Township 22 North Range 2 West 6th

Chains	
	North Between Sections 11 and 12
	Var 12° 45' East
40.00	Set post for 1/4 Sec Cor. Drove deposited Charred Stake raised Mound with pits as per instructions
80.00	Set post for corner to sections 1, 2, 11 & 12 Drove deposited Charred Stake raised Mound with pits as per instructions Land Rolling Soil 2d rate.
	East on Random line Bet Sect. 1 & 12
	Var 12° 20' East
40.00	Set temporary 1/4 Sec. Cor
80.64	Intersected East Boundary 20 links North of corner to Sections 1 and 12 from which cor. bears N 89° 51' W. on true line Bet. Sect. 1 and 12
	Var 12° 15' East
40.32	Set post for 1/4 Sec Cor. Drove deposited Charred Stake raised Mound with pits as per instructions
80.64	Corner to Sections 1. 2. 11 & 12 Land Rolling Prairie Soil 3d rate
	North on Random line Bet. Sect. 1 & 2
	Var 12° 15'
40.00	Set temporary 1/4 Sec Cor

Township 22 North Range 2 West 6th Mer

Chains	
79.90	Intersected north Boundary 30 links West of Cor 1 & 2 from which cor. bears S 13 W on true line Bet. Sect. 1 and 2
	Var 12° 15' East
39.90	Set post for 1/4 Sec Cor Drove deposited Charred Stake raised Mound with pits as per instructions
79.90	Cor. to Sections 1, 2, 11 & 12 Land Rolling Soil 3d rate ~~Land rolling Soil 3d rate~~ Sept 13, 1866
	North Between Sections 34 and 35
	Var 12° 40' East
40.00	Set post for 1/4 Sec. Cor. Drove deposited Charred Stake raised Mound with pits as per instructions
80.00	Set post for corner to Sections 26, 27, 34 & 35 Drove deposited Charred Stake raised Mound with pits as per instructions Land Rolling Soil 2d rate
	East on Random line Bet. Sect. 26 & 35
	Var 12° 40' East
40.00	Set temporary 1/4 Sec Cor
79.80	Intersected Land line 15 links South of Cor to Sect. ~~26 & 35~~ 25, 26, 35 & 36 from which cor. bears S 89 54' W on true line Bet Sect. 26 and 35
	Var. 12° 40' East
39.90	Set post for 1/4 Sec. Cor. Drove deposited Charred stake raised Mound with pits as per instructions

Township 22 North Range 2 West 6th Mer

chains	
79.80	Corner to Sections 26. 27. 34 & 35
	Land Rolling Prairie soil 2d rate
	North 1 Between Sections 26 and 27
	Var 12° 40' East
40.00	Set post for 1/4 Sec Cor. deposited ~~Drove~~ charred stake raised Mound with pits as per instructions
62.00	~~Stream~~ Taylor Creek 20 links wide runs East
80.00	Set post for corner to Sections 22. 23. 26 & 27 ~~Drove~~ deposited charred stake raised Mound with pits as per instructions Land Rolling Prairie soil 2d rate
	East on Random line 1 Bet Sec 23 & 26
	Var 12° 40' East
40.00	Set temporary 1/4 Sec Cor
79.64	Intersected N and S line 20 links North of cor. to Sec 23 & 26 24, 25 from which cor. I run N 89° 51' W. on true line 1 Bet Sec 23 & 26
	Var. 12° 40' East
39.82	Set post for 1/4 Sec Cor ~~Drove~~ deposited charred stake raised Mound with pits as per instructions
79.64	Corner to Sections 22, 23. 26 & 27

Township 22 North Range 2 West. 6th Prin. Mer.

chains	
	Land Rolling soil 2d rate.
	North 1 Between Sections 22 and 23
	Var 12° 40' East
40.00	Set post for 1/4 Sec. Cor. deposited ~~Drove~~ charred Stake raised Mound with Pits as per instructions
80.00	Set post for corner to Sections 14. 15. 22 and 23 ~~Drove~~ deposited charred Stake raised Mound with Pits as per instructions
	Land rolling prairie - Soil 2d rate.
	East on Random line 1 Between Sections 14 and 23
	Var 12° 20' East
40.00	Set temporary 1/4 Sec. Cor.
79.48	Intersected N. and S. line 75 links South of corner to Sections 13, 14, 23 and 24 from which cor. I run S 89° 28' W. on true line 1 Bet. Sec. 14 & 23.
	Var 12° 20' East
39.74	Set post for 1/4 Sec Cor. deposited ~~Drove~~ charred stake raised Mound with Pits as per instructions
79.48	Corner to Sections 14, 15, 22 and 23.
	Land rolling prairie - Soil 2d rate.

Township 22 North Range 2 West 6th Mer.

Chains	
	North Between Sections 14 and 15
	Var 12° 40' East
40.00	Set post for ¼ Sec. Cor. deposited
	~~Drove~~ Charred Stake Raised Mound
	with Pits as per instructions.
80.00	Set post for corner to Sections 10. 11
	14 and 15 ~~Drove~~ deposited Charred Stake raised
	Mound with pits as per instructions
	Land Rolling Prairie Soil 3d rate
	East on Random line Between Sect.
	11 and 14. Var. 12° 45' East
40.00	Set temporary ¼ Secs Cors
50.00	Stream 3 links wide runs S.E.
79.38	Intersected N. and S. line at post for
	corner to Sections 11, 12, 13 and 14 from which Cor. bears
	West on true line Bet Sect. 11 and 14
	Var 12° 45' East
39.69	Set post for ¼ Sec Cor. deposited
	~~Drove~~ charred stake raised Mound
	with Pits as per instructions
79.38	Corner to Sections 10, 11 & 14 and 15
	Land Rolling Prairie Soil 2d rate

Township 22 North Range 2 West 6th Mer

Chains	
	North Between Sections 10 and 11
	Var 12° 30' East
40.00	Set post for ¼ Sec. Cor. Deposited
	~~Drove~~ charred stake raised Mound
	with Pits as per instructions
41.50	Small Pond bears N E and S W
43.00	Leave same bears N E and S W
80.00	Set post for corner to Sec. Cor. 2. 3. 10
	and 11 ~~Drove~~ deposited charred stake raised Mound
	with Pits as per instructions
	Land Rolling soil 2d rate
	East on Random line Between
	Sections 2 and 11.
	Var 12° 40' East
40.00	Set temporary ¼ Sec. Cors
79.14	Intersected N. and S. line at post
	corner to Sections 1, 2 ~~and~~ 11 and 12 from which Cor. bears
	West on true line Bet. Sect. 2 and 11
	Var. 12° 40' East
39.57	Set post for ¼ Sec. Cor. deposited
	~~Drove~~ charred stake raised Mound
	with Pits as per instructions
79.14	Corner to Sections 2. 3. 10 and 11

Township 22 North Range 2 West 6th Mer.

Chains	
	Land very Rolling Prairie soil 3d rate
	North on Random line 1 Between Sections 2 and 3
	Var. 12° 30' East
40.00	Set temporary 1/4 Sec. Cor.
79.75	Intersected North 1 Boundary 30 links East of post corner to Sections 2 & 3 from which Cor. Drum S 13 E on true line 1 Bet. Sec. 2 and 3
	Var 12° 30' East
39.75	Set post for 1/4 Sec. Cor. deposited Drove charred Stake raised Mound with Pits as per instructions
79.75	Corner to Sections 2.3.10 & 11 Land very Rolling Prairie Soil 3d rate
	September 14th 1866
	Chain compared with Standard chain and found correct
	North 1 Between Sections 33 and 34
	Var 12° 40' East
6.00	Ravine bears S.E. & ~~N.W.~~
40.00	Set post for 1/4 Sec. Cor. Deposited

Township 22 North Range 2 West 6th Mer

Chains	
	~~Drove~~ charred Stake raised Mound with Pits as per instructions
80.00	Set post for corner to Sections 27, 28, 33 & 34 " ~~Drove~~ deposited charred Stake raised Mound with Pits as per instructions Land Rolling Prairie soil 2d rate
	East on Random line 1 Bet Secs 27 & 34
	Var 12° 40' East
40.00	Set temporary 1/4 Sec Cor
80.27	Intersected N and S. line 10 links South of corner to Sections 26, 27 ~~##~~ 34 and 35 from which Cor. Drum S 89° 56 W. on true line 1 Bet Sec. 27 & 34
	Var 12° 40' East
40.13½	Set post for 1/4 Sec Cor. deposited Drove charred Stake raised Mound with Pits as per instructions
80.27	Corner to Sections 27.28.33 & 34 Land Rolling Soil 2d rate
	North 1 Between Sections 27 and 28
	Var 12° 35' East
40.00	Set post for 1/4 Sec Cor. deposited

Township 22 North Range 2 West 6th Mer

Chains	
	Drove charred Stake raised Mound with Pits as per instructions
80.00	Set post for corner to Sections 21, 22 27 and 28. ~~Drove~~ deposited charred Stake raised Mound with Pits as per instructions Land Rolling Prairie Soil 2d rate
	East on Random line 1 Bet Sec. 22 & 27 Var 12° 40' East
40.00	Set temporary 1/4 Sec Cor
56.20	~~Stream~~ Taylor Creek 20 links wide runs S.E. high banks swift currant clear water, two feet deep gravel 1 Bottom.
80.20	Intersected N and S. line at corner to Sections 22, 23, 26, and 27 from which cor. I run West on true line 1 Between Sections 22 & 27 Var 12° 40' East
40.10	Set post for 1/4 Sec Cor. deposited Drove charred Stake raised Mound with Pits as per instructions
80.20	Corner to Sections 21, 22, 27 & 28 Land Rolling Prairie Soil 2d rate

Township 22 North Range 2 West 6th Mer

Chains	
	North 1 Between Sections 21 & 22 Var 12° 35' East
40.00	Set post for 1/4 Sec Cor. deposited Drove charred Stake raised Mound with Pits as per instructions
50.00	Spring 15 links wide at head of ~~Stream~~ Taylor Creek
80.00	Set post for corner to Sections 15, 16, 21 and 22 ~~Drove~~ deposited charred stake raised Mound with Pits as per instructions Land Rolling Prairie Soil 2d rate
	East on Random line 1 Bet Sec. 15 and 22 Var 12° 40' East
40.00	Set temporary 1/4 Sec Cor
80.00	Intersect N. and S. line 40. links North of corner to Sections 14, 15, ~~and~~ 22 and 23 from which cor. I run N 89° 43' W. on true line 1 Bet. Sec. 15 & 22 Var 12° 40' East
40.00	Set post for 1/4 Sec Cor. deposited Drove charred stake raised Mound with Pits as per instructions
80.00	Corner to Sections 15, 16, 21 & 22

Township 22 North Range 2 West 6th Mer

Chains	
	Land Broken Soil 3d rate
	North Between Sections 15 and 16 Var 12° 40' East
40.00	Set post for ¼ Sec. Cor. deposited Drove charred stake raised Mound with Pits as per instructions
80.00	Set post for corner to Sections 9, 10, 15 & 16. Deposited Drove charred stake raised Mound with Pits as per instructions Land Rolling Prairie soil 3d rate
	East on Random line Between Sections 10 and 15 Var. 12° 40' East
40.00	Set temporary ¼ Sec. Cor.
80.16	Intersected North and South line 20 links North of corner to Sections 10, 11, 14 and 15. From which cor. I run N 89° 51' W. on true line Between Sections 10 and 15 Var. 12° 40' East

Township 22 North Range 2 West 6th Mer

Chains	
40.08	Set post for ¼ Sec. Cor. deposited Drove charred stake raised Mound with Pits as per instructions
80.16	Corner to Sections 9, 10, 15 and 16 Land Rolling Soil 2d rate
	North Between Sections 9 & 10 Var 12° 40' East
40.00	Set post for ¼ Sec. Cor. deposited Drove charred stake raised Mound with Pits as per instructions
80.00	Set post for corner to Sections 3, 4, 9 and 10 Deposited Drove charred stake raised Mound with Pits as per instructions Land rolling Soil 2d rate.
	East on Random line Between Sections 3 and 10. Var. 12° 40' East
40.00	Set temporary ¼ Sec. Cor.
80.24	Intersected N and S line 28 links North of corner to Sections 2, 3, 10 and 11 From which cor. I run N 89° 48' W on true line Bet. Sect. 3 and 10 Var. 12° 40' East

Township 22 North Range 2 West

Chains	
40.12	Set post for ¼ Section Corner. deposited Drove charred Stake raised Mound with Pits as per instructions
80.24	Corner to Sections 3.4.9 & 10 Land Rolling Prairie Soil 2d rate
	North on Random line N Between Sections 3 and 4 Var 12° 40' East
40.00	Set temporary ¼ Sec. Cor.
79.80	Intersected North Boundary 8 links West of corner to Sections 3 and 4 from which Cor. Drum S 3 W on true N Between Sections 3 and 4 Var 12° 40' East
39.80	Set post for ¼ Sec. Cor. deposited Drove charred Stake raised Mound with Pits as per instructions
79.80	Corner to Sections 3.4.9 & 10 Land Rolling 2d rate.
	September 15th 1866
	Chain compared with Standard and found correct.

Township 22 North Range 2 West 6th P.M.

Chains	
	North N Between Sections 32 and 33. Var 12° 40' East.
40.00	Set post for ¼ Sec Cor. deposited Drove charred stake raised Mound with Pits as per instructions
80.00	Set post for corner to Sections 28.29 32 and 33. Drove deposited charred stake raised Mound with Pits as per instructions Land Rolling Prairie Soil 2d rate
	East on Random line N Between Sections 28 and 33 Var. 12° 40' East
40.00	Set temporary ¼ Sec. Cor.
80.00	Intersect N and S. line 18 links South of corner to Sections 27 28, 33 and 34 from which Cor. Drum S 89° 32 W on true line Bet. Sect. 28 and 33 Var 12° 40' East
40.00	Set post for ¼ Sec. Cor. deposited Drove charred stake raised Mound with Pits as per instructions
80.00	Corner to Sections 28. 29. 32 & 33 Land Rolling Prairie Soil 2d rate

Township 22 North Range 2 West 6th Mer.

Chains	
	North Between Sections 28 and 29
	Var 12° 35' East
40.00	Set post for ¼ Sec. Cor. deposited
	Drove charred stake raised Mound
	with Pits as per instructions
80.00	Set post for corner to Sections 20.21
	28 and 29 Drove deposited charred stake raised
	Mound with Pits as per instructions
	Land Rolling Prairie Soil 2d rate

	East on Random line Between
	Sections 21 and 28
	Var 12° 35' East
40.00	Set temporary ¼ Sec Cor
80.12	Intersected N. and S. line at post corner
	to sections 21, 22, 27 and 28 from which cor. I run
	West on true line Bet. Sec. 21 & 28
	Var 12° 35' East
40.06	Set post for ¼ Sec Cor deposited
	Drove charred Stake raised Mound
	with Pits as per instructions
80.12	Corner to Sections 20.21.28 & 29
	Land Rolling Prairie Soil 2d rate

Township 22 North Range 2 West 6th Mer.

Chains	
	North Between Sections 20 and 21
	Var 12° 35' East
40.00	Set post for ¼ Sec. Cor. deposited
	Drove charred Stake raised Mound
	with Pits as per instructions
80.00	Set post for corner to Sections 16, 17, 17, 18.
	20 and 21 Drove deposited charred stake raised
	Mound with Pits as per instructions
	Land Rolling Prairie Soil 2d rate

	East on Random line Between Sections
	16 and 21
	Var. 12° 35' East
40.00	Set temporary ¼ Sec. Cor.
80.10	Intersected N. and S. line at post corner
	to Section 15, 16, 21 and 22 from which cor. I run
	West on true line Bet. Sec. 16 and 21
	Var 12° 35' East
40.05	Set post for ¼ Sec. Cor. deposited
	Drove charred Stake raised Mound
	with Pits as per instructions
80.10	Corner to Sections 16.17.21 and 22
	Land Rolling Prairie Soil 3d rate

Township 22 North Range 2 West 6th Mer

Chains	
	North Between Sections 16 and 17
	Var 12° 35' East
40.00	Set post for 1/4 Sec Cor. deposited
	Drove charred Stake raised Mound
	with Pits as per instructions
80.00	Set Post for corner to Sections 8. 9. 16 & 17
	Drove deposited charred stake raised Mound with
	Pits as per instructions.
	Land Rolling Prairie Soil 2d rate
	East on Random line Between Sections
	9 and 16
	Var 12° 35' East
40.00	Set temporary 1/4 Sec. Cor.
80.06	Intersected N. and S. line 10 links North
	of corner to Sections 9, 10, 15 and 16 from which
	Cor. I run
	H 89° 56 Won true line Bet. Sec. 9 and 16
	Var 12° 35' East
40.03	Set post for 1/4 Sec Cor. deposited
	Drove charred Stake raised Mound
	with Pits as per instructions
80.06	Corner to Sections 8. 9. 16 and 17
	Land Rolling Prairie Soil 2d rate

Township 22 North Range 2 West 6th Mer

Chains	
	North Between Sections 8 and 9
	Var 12° 40' East
40.00	Set post for 1/4 Sec Cor Drove deposited charred stake
	raised Mound with Pits as per instructions
80.00	Set post for corner to Sections 4. 5. 8 and 9
	Drove deposited charred stake raised Mound
	with Pits as per instructions
	Land Rolling Prairie Soil 2d rate.
	East on Random line Between
	Sections 4 and 9
	Variation 12° 35' E
40.00	Set temporary 1/4 Sec. Cor.
79.90	Intersected N. and S. line 24 links
	North of corner to Sections 3, 4, ~~and~~ 9 and 10
	from which Cor. I run
	H 89° 50 Won true line Bet. Sec. 4 and 9
	Var 12° 35' East
39.95	Set post for 1/4 Sec Cor deposited
	Drove charred stake raised Mound
	with Pits as per instructions
79.90	Corner to Sections 4. 5. 8 and 9
	Land Rolling Prairie Soil 2d rate

Township 22 North Range 2 West 6th Mer

Chains	
	North on Random line 1 Bet Sec. 4 & 5
	Var 12° 40' East
40.00	Set temporary 1/4 Sec. Cor.
79.50	Intersected North 1 Boundary at post
	corner to Sections 4 and 5 from which Cor. I run
	South on true line 1 Bet Sec. 4 & 5
	Var 12° 40' East
39.50	Set post for 1/4 Sec Cor. deposited
	Drove charred Stake raised Mound
	with Pits as per instructions
79.50	Corner to Sections 4.5.8 and 9
	Land Rolling Prairie Soil 2d rate
	September 17th 1866
	Chain compared with standard
	chain and found correct
	North 1 Between Sections 31 & 32
	Var 12° 40' East
40.00	Set post for 1/4 Sec Cor. Drove deposited charred stake
	raised Mound with Pits as per instructions
80.00	Set post for corner to sections 29.30.31 & 32
	Drove deposited charred stake raised Mound with pits as per instructions
	Land level Prairie soil 2d rate

Township 22 North Range 2 West 6th Mer

Chains	
	East on Random line 1 Bet Sec 29 & 32
	Var 12° 35' East.
40.00	Set temporary 1/4 Sec. Cor.
79.61	Intersected N. and S. line 18 links North
	of corner to Sections 28, 29, 32 and 33
	from which Cor. I run
	N 89 32 W on true line 1 Bet Sec. 29 & 32
	Var 12° 35' East
39.80½	Set post for 1/4 Sec Cor deposited
	Drove charred Stake raised Mound
	with Pits as per instructions
79.61	Corner to Sections 29.30.31 & 32
	Land Rolling Prairie Soil 2d rate
	West on Random line 1 Bet Sec 30 and 31
	Var 12° 40' East
40.00	Set temporary 1/4 Sec Cor
80.67	Intersected West 1 Boundary 22 links
	South of corner to Sections 30 & 31 from
	which Cor. I run
	S 89 51 E on true line 1 Bet. Sec. 30 & 31
	Var 12° 40' East
40.67	Set post for 1/4 Sec Cor deposited
	Drove charred Stake raised Mound
	with Pits as per instructions
80.67	corner to secs. 29, 30, 31 & 32,
	Land rolling prairie - Soil 2d rate.

Township 22 North Range 2 West 6th Mer

Chains	
	North 1 Between Sections 29 & 30 Var 12° 50' East
40.00	Set post for ¼ Sec. Cor. deposited Prove charred Stake raised Mound with Pits as per instructions
80.00	Set post for corner to Sections 19.20.29 & 30 Prove deposited charred stake raised Mound with Pits as per instructions Land gently Rolling Prairie Soil 2d rate
	East on Random line 1 Bet. Sect. 20 & 29 Var 12° 35' East
40.00	Set temporary ¼ Sec. Cor.
79.70	Intersect N and S line at post corner to Sections 20, 21, 28 and 29, from which cor. I run West on true line Bet Sec. 20 & 29 Var 12° 35' East
39.85	Set post for ¼ Sec. Cor. deposited Prove charred stake raised Mound with Pits as per instructions
79.70	Corner to sections 19.20.29 & 30 Land gently Rolling Prairie soil 2d rate

Township 22 North Range 2 West 6th Mer.

Chains	
	West on Random line 1 Bet Sect 19 & 30 Var 12° 40' East
40.00	Set temporary ¼ Sec Cor
80.06	Intersected West Boundary at post corner to Sections 19 and 30 from which cor I run East on a true line between Sec 19 & 30
40.06	Set post for ¼ Sec Cor Va 12° 40' E deposited Prove charred stake raised Mound with Pits as per instructions
80.06	Corner to Sections 19.20.29 & 30 Land gently Rolling Prairie Soil 2d rate
	North 1 Between Sections 19 and 20 Var 12° 40' East
40.00	Set post for ¼ Sec. Cor. deposited Prove charred Stake raised Mound with Pits as per instructions
80.00	Set post for corner to Sections 17.18.19 & 20 Prove deposited charred stake raised Mound with Pits as per instructions Land gently Rolling Prairie Soil 2d rate
	East on Random line 1 Bet. Sec. 17 & 20 Var 12° 35' East

Township 22 North Range 2 West 6th Mer

Chains	
40.00	Set temporary 1/4 Sec. Cor.
79.80	Intersected North and South line at post for corner to Sections 16, 17, 20 and 21 from which Cor. I run West on true line Bet. Sec. 17 & 20 V. 12° 35' E
39.90	Set post for 1/4 Sec Cor. deposited Drove charred stake raised Mound with Pits as per instructions
79.80	Corner to Sections 17. 18. 19 & 20 Land Rolling Prairie Soil 2d rate
	West on Random line Bet. Sec. 18 & 19 Var 12° 40 East
40.00	Set temporary 1/4 Sec Cor
79.67	Intersected West Boundary at post corner to Sections 18 and 19 from which Cor. I run East on true line Bet Sec 18 and 19 Var 12° 40' East
39.67	Set post for 1/4 Sec Cor. deposited Drove charred stake raised Mound with Pits as per instructions
79.67	Corner to Sections 17. 18. 19 & 20 Land gently Rolling Soil 2d rate

Township 22 North Range 2 West 6th Mer

Chains	
	North Between Sections 17 & 18 Var 12° 40' East
40.00	Set post for 1/4 Sec Cor. deposited Drove charred stake raised Mound with Pits as per instructions
80.00	Set post for corner to Sections 7. 8. 17 & 18. Drove deposited charred stake raised Mound with Pits as per instructions Land rolling prairie - Soil 2d rate
	East on Random line Bet Sec 8 and 17 Var. 12° 40' East
40.00	Set temporary 1/4 Sec. Cor.
80.10	Intersected N and South line 15 link North of corner to Sections 9, 16, 8 & 17 from which Cor. I run N 89° 54' W on true line Bet. Sec. 8 and 17 Var 12° 40' East
40.05	Set post for 1/4 Sec Cor deposited Drove charred stake raised Mound with Pits as per instructions
80.10	Corner to Sections 7. 8. 17 & 18 Land gently Rolling Soil 2d rate

Township 22 North Range 2 West 6th Mer.

Chains	
	West on Random Bet. Sec. 7 and 18
	Var 12° 40' East
40.00	Set temporary post for 1/4 Sec Cor.
79.08	Intersected West Boundary 8 links South of Corner to Sections 7 & 18 from which cor. drawn S89°57' E on true line Bet. Sec. 7 and 18
	Var 12° 40' East
39.08	Set post for 1/4 Sec Cor. deposited Prove Shared State raised Mound with Pits as per instruction
79.08	Corner to Sections 7.8.17 & 18
	Land level Prairie Soil 2d rate

	North Between Sections 7 & 8
	Var 12° 40' East
40.00	Set post for 1/4 Sec Cor deposited Prove Shared stake raised Mound with Pits as per instructions
80.00	Set post for corner to Sections 5. 6. 7 & 8. deposited Prove shared stake raised Mound with Pits as per instructions
	Land gently Rolling Prairie Soil 2d rate

Township 22 North Range 2 West 6th Mer.

Chains	
	East on Random line Between Sections 5 and 8
	Var 12° 35' East
40.00	Set temporary 1/4 Sec. Cor.
80.30	Intersected W. and S. line 24 links North of Corner to Sections 4, 5, ~~8 & 9~~ from which cor. drawn N87°30' W on true line Between Sections 5 and 8.
	Var 12° 35' East
40.15	Set post for 1/4 Sec. Cor deposited Prove shared stake raised Mound with Pits as per instruction
80.30	Corner to Sections 5. 6. 7 & 8
	Land Rolling Prairie Soil 2d rate

	West on Random line Between Sections 6 and 7
	Var 12° 40' East
40.00	Set temporary 1/4 Sec Cor
78.65	Intersected West Boundary 10 links South of corner to Sections 6 & 7 from which cor. drawn S87°56' E on true line Bet Sec. 6 & 7
	Var 12° 40' East

x 163

Township 22 North Range 2 West 6 Mer

Chains	
38.65	Set post for 1/4 Sec. Cor. deposited Drove charred Stake raised Mound with Pits as per instructions
78.65	Corner to Sections 5. 6. 7 & 8 Land Rolling soil 2d rate
	North on Random line 1 Between Sections 5 and 6 Var 12° 40' East
40.00	Set temporary 1/4 Sec Cor
79.30	Intersected North 1 Boundary 47 links West of corners to Section 5 & 6 from which Cor. drawn S 21 W on true line 1 Between Sections 5 & 6 Var 12° 40' East
39.30	Set post for 1/4 Sec Cor deposited Drove charred Stake raised Mound with Pits as per instructions
79.30	Corner to Sections 5. 6. 7 & 8 Land Rolling Prairie soil 2d rate September 18th 1866 Chain compared and found correct

General Description.

The surface of this Township is generally gently rolling, the North East part is more uneaven. The remainder is very slightly rolling, some places nearly level.

The soil is of good second rate. It is watered by two streams running S.E. one a small stream, the other rises near the center of the township and runs a swift current, it is twenty links wide two feet deep with clay or pebly bottom with high narrow banks, affording power for a large number of mills. It is well adapted to agricultural purposes.

List of Names.

A list of the names of the individuals employed to assist in running, measuring or marking the lines and corners, described in the foregoing field notes of Township No. 22 North of the Base Line of Range No. 2 West of the Sixth Principal Meridian, showing the respective capacities in which they acted:

Isaac A. Brust,	Chainman,
William J. Allgaier,	Chainman,
Z. B. Wilder,	Axman,
John Fletcher,	Flagman.

I, Chauncey Willse Deputy Surveyor, do Solemnly Swear that in pursuance of a joint contract, wherein Oscar F. Davis and Chauncey Willse are joint contractors with H. S. Sleeper United States Surveyor General for the District of Kansas and Nebraska, bearing date the 25th day of July 1866. I have well, faithfully, and truly, in my own proper person, and in strict conformity with the instructions furnished by the Surveyor General, the Surveying Manual, and the laws of the United States, surveyed all those parts or portions of Township No 22 North of Range No 2 West of the 6th Principal Meridian Nebraska, as are represented in the foregoing

field notes as having been surveyed under my direction; and I do further solemnly swear that all the corners of said surveys have been established and perpetuated in strict accordance with the Surveying Manual and printed instructions, and that the foregoing are the true and original field notes of such Survey.

Chauncey Wiltse
Deputy Surveyor

Subscribed by said Chauncey Wiltse Deputy Surveyor and Sworn to before me a Notary Public in and for Douglas County Nebraska this 3d day of Jan 1867

J R Mercerait
Notary Public

We hereby certify that we assisted Chauncey Wiltse Deputy Surveyor in Surveying and Subdividing Township Number twenty two North of the 1st Base line, and Range Number two West of the 6th Principal Meridian, and that said Township has been in all respects, to the best of our knowledge and belief, well and faithfully surveyed, and the monuments planted according to the instructions furnished by the Surveyor General.

Isaac A. Brust } Chainmen
William J. Albason }
J. B. Wilder } axeman
John Fletcher } Flagman

Subscribed and Sworn to by the above named persons before me a Notary Public in and for Douglas County Nebraska, this 24th day of Octobr 1866.

J R Mercerait
Notary Public

37/93

23-2

Platted by J. B. Sleeper

Ex'd by H. C. F.

Contract No. 323.

Platted

Copied

D. L. made

Field Notes

of the

Survey of the Subdivisional lines of Township No. 23 North of the Base Line of Range 2 West of the Sixth Principal Meridian, in the Territory of Nebraska, surveyed by Chauncey Wiltse, under joint contract No. 323, bearing date the 25th day of July A.D. 1866, wherein Oscar F. Davis and Chauncey Wiltse are joint contractors.

Survey

Commenced October 1, 1866.

Completed October 5, 1866.

Names and duties of Assistants.

Isaac A. Brust, Chainman.
William J. Allason, Chainman.
Z. B. Wilder, Axman.
John Fletcher, Flagman.

Township 23 N Range 2 W
Index Diagram

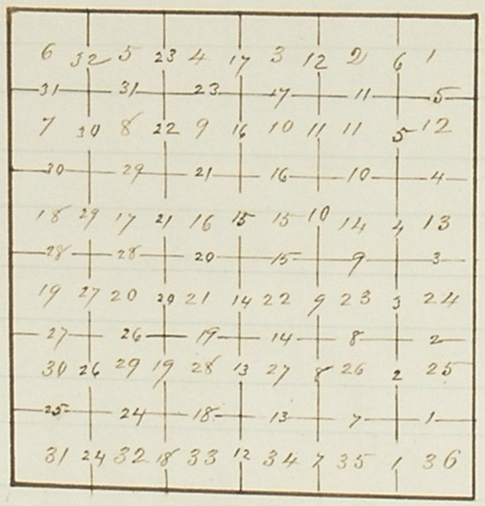

Field Notes.
of the
Subdivision lines
in
Township 23 North
Range 2 West
of the
6th Principal Meridian

To determin the proper adjustment of my compass for subdividing this Township I commence at the corner to Townships 22 and 23 North Range 1 & 2 W 6th Prin. Mer. and run North, on East Boundary of Section 36 on a bland line Var 12° 55' East

39.85 To a ~~point at~~ th 1/4 Section Corner

80.72 To corner to Sections 25 & ~~26~~ 36

To retrace this line or run parallel thereto. my compass must be adjusted to ~~the same~~ a variation of 12° 55' East

Subdivision commenced October 1st 1866.

From the corner to Sections 1. 2. 35 & 36 on the South Boundary of the Township, I run

Township 23 North Range 2 West 6th Mer

North Between Sections 35 and 36
Var 12° 55' East

40.00 Set post for ¼ Sec. Cor, deposited ~~Dep~~ charred Stake raised Mound with Pits as per instructions

80.00 Set post for corner to Sections 25, 26 35 & 36 ~~Dep~~ deposited charred Stake raised Mound with Pits as per instructions ~~Land~~ Rolling Prairie Soil 2d rate North ½ Sandy 3d rate.

East on Random line Between Sections 25 & 36.

Var 12° 30' East

40.00 Set temporary ¼ Sec. Cor.

79.92 Intersected East Boundary 85 links North of corner to sections 25 and 36. from which Cor. I run N 89° 24' W on true line Bet Sect. 25 & 36

Var. 12° 30' East

3996 Set post for ¼ Sec Cor. deposited ~~Dep~~ charred stake raised Mound with Pits as per instructions

7992 Corner to Sections 25, 26, 35 & 36

Township 23 North Range 2 West 6th Prin. Mer.

Same

Land Rolling Prairie Soil Sandy for 3d rate

North Between Section 25 and 26
Var 12° 35' East

40.00 Set post for ¼ Sec Cor deposited ~~Dep~~ charred stake raised Mound with Pits as per instructions.

80.00 Set post for corner to Sections 23, 24, 25 and 26 ~~Dep~~ deposited charred stake raised Mound with Pits as per instructions

Land rolling - Soil 3d rate.

East on Random line Between Sections 24 and 25

Var 12° 20' East

40.00 Set post for temporary ¼ Sec Cor

79.98 Intersected East Boundary 15 links North of corner to Sections 24 & 25 from which Cor. I run N 89° 54' W on true line Bet. Sect. 24 & 25

Var 12° 20' East

3999 Set post for ¼ Sec. Cor., deposited

Township 23 North Range 2 West 6th Mer

Chains	
	~~Drove~~ charred stake raised Mound with Pits as per instructions
79.98	Corner to Sections 23.24 25 and 26 Land Rolling Prairie Soil Sandy Worthless
	North 1 Between Sections 23 and 24 Var 12° 55' East
40.00	Set post for 1/4 Sec Cor deposited ~~Drove~~ charred stake raised Mound with Pits as per instructions
80.00	Set post for corner to Sections 13.14.23 & 24 deposited ~~Drove~~ charred stake raised Mound with Pits as per instructions Land Rolling Prairie Soil Sandy Worthless
	East on Random line 1 Between Sections 13 and 24 Var 12° 15' East
40.00	Set temporary 1/4 Sec cor.
80.06	Interseded East Boundary at post corner to Sections 13 & 24 from which cor. I run West on true line Bet. Sec 13 & 24 Var 12° 15' East
40.03	Set post for 1/4 Sec. Cor. deposited

Township 23 North Range 2 West 6th Mer.

Chains	
	~~Drove~~ charred stake raised Mound with Pits as per instructions
80.06	Corner to Sections 13.14 23 & 24 Land Rolling Prairie Soil Worthless
	North 1 Between Sections 13 and 14 Var 12° 50' East
40.00	Set post for 1/4 Sec. Cor. deposited ~~Drove~~ charred stake raised Mound with Pits as per instructions
80.00	Set post for corner to Sections 11.12 13 and 14 deposited ~~Drove~~ charred stake raised Mound with Pits as per instructions Land Rolling Prairie Soil Sandy Worthless
	East on Random line 1 Between Sections 12 and 13 Var 12° 15' East
40.00	Set temporary 1/4 Sec Cor
80.10	Interseded East Boundary 20 links North of corner to Sections 12 and 13 from which cor. I run N 89° 51' W on true line 1 Bet. Sec. 12 and 13

Township 23 North Range 2 West 6th Mer

Chains	
	Var 12° 15' East
40.05	Set post for ¼ Sec. Cor. deposited ~~Drove~~ charred stake raised Mound with Pits as per instructions
80.10	Corner to Sections 11.12.13 & 14
	Land Rolling Prairie Soil Sandy Worthless
	North Between Sections 11 and 12
	Var 12° 50'
40.00	Set post for ¼ Sec. Cor. deposited ~~Drove~~ charred stake raised Mound with Pits as per instructions
80.00	Set post for corner to Sections 1.2.11 & 12 ~~Drove~~ deposited charred stake raised Mound with Pits as per instructions
	Land Rolling Prairie Soil sandy 3d rate
	East on Random line Between Sections 1 and 12
	Var. 12° 15' East
40.00	Set temporary ¼ Sec. Cor.
80.13	Intersected East Boundary

Township 23 North Range 2 West 6th Mer

Chains	
	52 links North of corner to Sec. 11 & 12 from which cor. I run N 89° 38' W. on true line Bet. Sec. 1 and 12
	Var 12° 15' East
40.06½	Set post for ¼ Sec Cor. deposited ~~Drove~~ charred stake raised Mound with Pits as per instructions
80.13	Corner to Sections 1.2.11 & 12
	Land Rolling Sandy soil 3d rate
	North on Random line Between Sections 1 and 2
	Var 12° 50' East
38.50	Enter Elk Horn Bottom bears E & W
40.00	Set post for temporary ¼ Sec. Cor.
79.82	Intersected North Boundary at post corner to Sections 1 and 2 from which cor. I run South on true line Between Sections 1 and 2
	Var 12° 50' East
39.82	Set post for ¼ Sec Cor. deposited ~~Drove~~ charred stake raised Mound with Pits as per instructions
79.82	Corner to Setions 1.2.11 and 12
	South ½ Rolling soil 3d rate N ½ level bottom 1st rate

Oct. 1st 1866

Township 23 North Range 2 West 6th Mer.

Chains	
	North 1 Between Sections 34 and 35
	Var 12° 30' East
40.00	Set post for 1/4 Sec Cor. deposited
	~~Drove~~ charred Stake raised Mound
	with Pits as per instructions
80.00	Set post for Corner to Sections 26.27
	34 and 35 ~~Drove~~ deposited charred raised Mound
	with Pits as per instructions
	Land Rolling Prairie Soil 3d rate
	East on Random line 1 Bet Sec. 26 & 35
	Var 12° 15' East
40.00	Set temporary 1/4 Sec. Cor.
80.00	Intersect N. and S. line at post
	corner to sections 25 26 and 35 and 36 from which cor. I run
	West on line line Bet Sec. 26 & 35
	Var 12° 15' East
40.00	Set post for 1/4 Sec. Cor deposited
	~~Drove~~ charred Stake raised Mound
	with Pits as per instructions
80.00	Corner to Sections 26.27.34 & 35
	Land Rolling Prairie Soil 2d rate

Township 23 North Range 2 West 6th Mer

Chains	
	North 1 Between Sections 26 & 27
	Var. 12° 45' East
40.00	Set post for 1/4 Sec Cor deposited
	~~Drove~~ charred Stake raised Mound
	with Pits as per instructions
80.00	Set post for corner to Sections
	22.23.26 and 27, deposited
	~~Drove~~ charred Stake raised Mound
	with Pits as per instructions
	Land Rolling Sandy Soil 3d rate
	East on Random line 1 Between
	Sections 23 and 26.
	Var. 12° 30' East
40.00	Set temporary 1/4 Sec. Cor
79.92	Intersected N. and S. line at corner
	to Sections 23 and 26 24, 25 from which cor. I run
	West on true line 1 Between Sections
	23 and 26 Var 12° 30' East
39.96	Set post for 1/4 Sec. Cor. deposited
	~~Drove~~ charred Stake raised Mound
	with Pits as per instructions
79.92	Corner to Sections 22.23, 26 & 27

Township 23 North Range 2 West 6th Mer

Chains	
	Land Rolling Prairie Soil Sandy Northtes
	North Between Sections 22 and 23 Var 12° 45' East
40.00	Set post for 1/4 Sec Cor deposited ~~Prove~~ charred stake raised Mound with Pits as per instructions
80.00	Set post for corner to Sections 14. 15. 22 and 23 ~~Deposited~~ charred Stake raised Mound with Pits as per instructions
	Land Rolling Prairie Soil Sandy Northtes
	East on Random line Between Sections 14 and 23 Var. 12° 30' East
40.00	Set temporary 1/4 Sec. Cor
79.78	Intersected North and South line at post corner to Sections 13 14 and 23 and 24 Upon which Cor. drop
	West on true line Between Sections 14 and 23 Var 12° 30' East
39.89	Set post for 1/4 Sec Cor. deposited ~~Prove~~ charred Stake raised Mound with hit as per instruction

Township 23 North Range 2 West 6th Mer

Chains	
79.78	Corner to Sections 14. 15. 22 and 23 Land Rolling Prairie Soil Sandy Northtes
	North Between Sections 14 and 15 Var. 12° 45' East
40.00	Set post for 1/4 Sec Cor deposited ~~Prove~~ with pits charred stake raised Mound as per instructions
80.00	Set post for corner to Sections 10. 11. 14 and 15 ~~Deposited~~ charred Stake raised Mound with Pits as per instructions.
	Land Rolling Prairie Soil Sandy 3rd rate
	East on Random line Bet Sec. 11 and 14 Var 12° 30' East
40.00	Set temporary 1/4 Sec Cor
79.64	Intersected N. and S. line at corner to Sec. 11, 12, 13 & 14 ~~Upon~~ which Cor. drop
	West on true line Bet Sec. 11 and 14 Var 12° 30' East
39.82	Set post for 1/4 Sec. Cor. deposited ~~Prove~~ with pits charred stake raised Mound as per instructions
79.64	Corner to Sections 10. 11. 14 and 15 Land Rolling Prairie Soil Sandy 3rd rate.

Township 23 North Range 2 West 6th Mer

Chains	
	North Between Sections 10 & 11
	Var 12° 45' East
40.00	Set post for 1/4 Sec. Cor. deposited
	~~Drove~~ charred stake raised Mound
~~79.50~~	~~Enter Bottom bears E & W~~
	with Pits as per instructions
79.50	Enter Bottom bears E & W.
80.00	Set post for corner to Sections 2. 3. 10 & 11
	deposited ~~Drove~~ charred stake raised Mound with
	Pits as per instructions.
	Land Rolling Prairie soil 2d rate
	East on Random line Bet. Sec. 2 & 11
0.75	Leave Bottom bears NE & SW — Var 12° 30' East
40.00	Set temporary 1/4 Sec. Cor.
79.40	Intersected N. and S. line at post corner
	to Sections 2 and 11 and 12 from which cor. I run
	West on true line Bet. Sec 2 & 11
	Var 12° 30' East
39.70	Set post for 1/4 Sec. Cor. deposited
	~~Drove~~ charred Stake raised Mound
	with Pits as per instructions
79.40	Corner to Sections 2. 3. 10 & 11
	Land Rolling Prairie soil 3d rate sandy.

Township 23 North Range 2 West 6th Mer

Chains	
	North on Random line Between Sections
	2 and 3 Var 13° East
40.00	Set temporary 1/4 Sec. Cor.
80.50	Intersected North Boundary at post
	corner to Sections 2 and 3. from which cor. I run
	South on true line Bet. Sec 2 & 3
	Var 13° East
40.50	Set post for 1/4 Sec. Cor. deposited
	~~Drove~~ charred stake raised Mound
	with Pits as per instructions.
80.50	Section corner to 2. 3. 10 & 11
	Land ~~Level~~ Prairie soil 2d rate
	October 2d 1866
	Chain compared with Standard chain and ad-
	justed thereto.
	North Between Sections 33 & 34
	Var. 12° 50' East
40.00	Set post for 1/4 Sec. Cor. deposited ~~Drove~~ charred stake raised
	Mound with Pits as per instructions
80.00	Set post for corner to Sections 27. 28. 33 & 34
	deposited ~~Drove~~ charred Stake raised Mound with
	Pits as per instructions Land Rolling soil
	2d rate.

Township 23 North Range 2 West 6th Mer

Chains	
	East on Random line Between Sections 27 & 34.
	Var 12° 30' East
40.00	Set temporary 1/4 Sec Cor
80.00	Intersect N and S line at post corner to Sections 26, 27 & 34 and 35 from which cor. I run West on true line Bet Sec. 27, 34
	Var 12° 30' East
40.00	Set post for 1/4 Sec Cor deposited ~~Drove~~ charred Stake raised Mound with Pits as per instructions
80.00	Corner to Sections 27. 28. 33 & 34 Land Rolling Prairie Soil 3d rate.
	North Between Sections 27 & 28
	Var 12° 30' East
40.00	Set post for 1/4 Sec Cor deposited ~~Drove~~ charred Stake raised Mound with Pits as per instructions
80.00	Set post corner to Sections 21. 22. 27 & 28 Drove charred stake raised Mound with Pits as per instructions Land Rolling Prairie Soil 3d rate sandy

Township 23 North Range 2 West 6th Mer

Chains	
	East on Random line Between Sections 22 and 27
	Var 12° 35' East
40.00	Set temporary 1/4 Sec. Cor.
80.05	Intersected N and S. line at post corner to Sections 22, 23, 26 and 27 from which cor. I run West on true line Bet. Sec. 22 & 27
	Var 12° 35' East
40.02½	Set post for 1/4 Sec Cor deposited ~~Drove~~ charred Stake raised Mound with pits as per instructions
80.05	Corner to Sections 21. 22. 27 & 28 Land Rolling Prairie Sandy Worthless Soil
	North Between Sections 21 & 22
	Var 12° 30' East
40.00	Set post for 1/4 Sec Cor deposited ~~Drove~~ charred Stake raised Mound with Pits as per instructions
80.00	Set post for corner to Sections 15. 16. 21 & 22 ~~Drove~~ deposited charred Stake raised Mound with Pits as per instructions Land Rolling Sandy 4th rate Soil

Township 23 North Range 2 West

Chains

East on Random line Between Sections 15 and 22

Var. 12° 35' East

38.00 Bed of narrow Slough dry bears N. & S.

40.00 Set temporary 1/4 Sec. Cor.

80.11 Intersected N. and S. line 10 links North of corner to Sections 15 and 22 and 23 from which cor. Down

N 89° 35' W on true line Bet. Sec. 15 & 22

Var 12° 35' East

40.05½ Set post for 1/4 Sec. Cor. deposited ~~Dug~~ charred Stake raised Mound with Pits as per instructions

80.11 Corner to Sections 15. 16. 21 & 22

Land Rolling sandy Soil 3d rate

North Between Sections 15 and 16

Var. 12° 30' East

40.00 Set post for 1/4 Sec Cor ~~Dug~~ deposited charred stake raised Mound with Pits as per instructions

80.00 Set post for corner to Sections 9. 10. 15 & 16 ~~Dug~~ deposited charred Stake raised Mound with Pits as per instructions

Land Rolling Prairie sandy worthless Soil

Township 23 North Range 2 West 6th Mer

Chains

East on Random line Bet Sec 10 & 15

Var 12° 35' East

40.00 Set temporary 1/4 Sec Cor.

40.65 Slough 20 links wide bears N. & S.

80.65 Intersected N. and S. line 12 10.14 links North of corner to Sections 10 and 15 from which Cor. Down

N 89° 55' W on true line Bet Sec 10 & 15

Var 12° 35' East

40.32½ Set post for 1/4 Sec. Cor. deposited ~~Dug~~ charred stake raised Mound with Pits as per instructions

80.65 Corner to Sections 9. 10. 15 and 16

Land Rolling Prairie, Soil 3d rate sandy

North Between Sections 9 & 10

Var. 12° 30' East

40.00 Set post for 1/4 Sec Cor. ~~Dug~~ deposited charred stake raised Mound with pits as per instructions

70.00 Eagle bottom bears S. & W.

80.00 Set post for corner to Sections 3. 4. 9 & 10 ~~Dug~~ deposited charred stake raised Mound with Pits as per instructions

South 1/2 Rolling sandy Soil 3d rate

North 1/2 More level ranging from 3d to 1st rate

Township 23 North Range 2 West 6th

Chains	
	East on Random line 1 Bet Sec 3 & 10
	Var 12° 35' East
40.00	Set temporary 1/4 Sec Cor.
54.50	Slough 40 links wide bears N. and S.
80.88	Intersected N and S line 30 links
	North of corner to sections 2 3 and 10 and 11 from which cor. I run
	N 89 47 W. on true line 1 Bet. Sec.
	3 and 10
	Var 12° 35' East
40.44	Set post for 1/4 Section corner deposited
	~~Drove~~ charred Stake raised Mound
	with Pits as per instructions
80.88	Corner to Sections 3. 4. 9 & 10
	Land Rolling Prairie Soil 3d rate
	North on Random line 1 Between Sections 3 and 4
	Va. 12° 45' East
40.00	Set post for temporary 1/4 Sec Cor
80.10	Intersected North 1 Boundary 75 links
	west of corner to Sections 3 & 4 from which
	Cor. I run S 32 W on true line 1 Bet Secs 3 and 4
	Var 12° 45' East
40.10	Set post for 1/4 Sec. Cor deposited
	~~Drove~~ charred Stake

Township 23 North Range 2 West.

Chains	
	~~Drove~~ charred Stake raised Mound
	with Pits as per instructions
80.10	Corner to Sections 3. 4. 9 and 10
	Land level bottom soil 1st rate
	October 3d 1866
	Chain compared with Standard and found
	correct
	North 1 Between Sections 32 & 33
	Var 12° 50' East
40.00	Set post for 1/4 Sec Cor deposited
	~~Drove~~ charred stake raised Mound
	with Pits as per instructions
80.00	Set post for corner to Sections 28. 29
	32 & 33 ~~Drove~~ deposited charred Stake raised
	Mound with Pits as per instructions
	Land Rolling Prairie Soil 2d rate
	East on Random line 1 Between
	Sections 28 and 33
	Var 12° 40' East
40.00	Set temporary 1/4 Sec Cor
80.00	Intersect N and S line at corner to Sections

Township 23 North Range 2 West 6th Mer

Chains

27, 28 and 33 and 34 from which cor. 3 bears West on true line 1 Bet. Sec. 28 and 33

Var 12° 40' East

40.00 Set post for ~~corner to~~ 1/4 Section Cor deposited ~~Dug~~ charred stake raised Mound with Pits as per instructions

50.00 Corner to sections 28 29. 32 & 33

Land Rolling Prairie Soil 2d rate

North 1 Between Sections 28 and 29

Var 12° 40' East

40.00 Set post for 1/4 Sec. Cor. deposited ~~Dug~~ charred stake raised Mound with Pits as per instructions

50.00 Set post for corner to Sections 20. 21 28 & 29 ~~Dug~~ deposited charred stake raised Mound with Pits as per instructions

Land Rolling Prairie Soil 2d rate

East on Random line 1 Between Sections 21 and 28

Var 12° 40' East

40.00 Set temporary 1/4 Sec Cor

Township 23 North Range 2 West 6th Mer

Chains

79.95 Intersect A and B line 11 links North of corner to Sections 21, 22, 27 and 28 from which cor. 3 bears N 89° 55' W on true line 1 Bet Sec. 21 & 28

Var 12° 40' East

39.97½ Set post for 1/4 Sec Cor deposited ~~Dug~~ charred stake raised Mound with Pits as per instructions

79.95 Corner to Sections ~~28. 29. 32 & 33~~ 20 21 28 29

Land Rolling Prairie Soil sandy 3d rate.

North 1 Between Sections 20 and 21

Var 12° 40' East

40.00 Set post for 1/4 Sec Cor deposited ~~Dug~~ charred stake raised Mound with Pits as per instructions

80.00 Set post for corner to Sections 16. 17. 20 & 21 ~~Dug~~ deposited charred stake raised Mound with Pits as per instructions

Land Rolling Prairie Soil Sandy 3d rate

East on Random line 1 Between Sections 16 and 21

Var 12° 35' East

Township 23 North Range 2 West 6th Mer

Chains	
40.00	Set temporary ¼ Sec Cor
79.89	Intersected N and S line at corner to sections 15, 16 & 21 and 22 from which cor. I run West on true line 1 Bet Sect 16 & 21 Var 12° 35' East
39.94½	Set post for ¼ Sec Cor deposited ~~Prim~~ Stamped stake raised Mound with Pits as per instructions
79.89	Corner to Sections 16, 17, 20 & 21 Land Rolling Prairie soil 3rd rate sandy

North 1 Between Sections 16 & 17
Var 12° 40' East

40.00	Set post for ¼ Sec Cor deposited ~~Prim~~ Stamped stake raised Mound with Pits as per instructions
80.00	Set post for corner to Sections 8, 9, 16 & 17 ~~Prim~~ deposited Stamped stake raised Mound with pits as per instructions Land Rolling Prairie soil sandy worthless

East on Random line 1 Bet. Sec. 9 and 16
Var. 12° 35' East

Township 23 North Range 2 West 6th Mer

Chains	
40.00	Set temporary ¼ Sec. Cor
79.72	Intersected N and S line at post corner to sections 9, 10, 15 & 16 from which cor. I run West on true line 1 Bet Sec 9 & 16 Var 12° 35' East
39.86	Set post for ¼ Sec Cor deposited ~~Prim~~ Stamped stake raised Mound with Pits as per instructions
79.77	Corner to Sections 8, 9, 16 & 17 East ½ Land Rolling sandy 3rd rate soil West ½ Land Rolling Sandy Worthless

North 1 Between Sections 8 and 9
Var 12° 40' East

40.00	Set post for ¼ Sec Cor deposited ~~Prim~~ Stamped Stake raised Mound with Pits as per instructions
50.00	Enter 1 Bottom bears East & West
80.00	Set post for corner to Sections 4, 5, 8 & 9 ~~Prim~~ deposited Stamped stake raised Mound with Pits as per instructions South ½ Rolling Prairie soil sandy worthless North ½ Rolling Prairie soil 2nd rate

Township 23 North Range 2 West 6th

Chains	
	East on Random line 1 Between Sections 4 and 9
	Var 12° 35' East
40.00	Set temporary 1/4 Sec Cor
79.50	Intersected N and S line 8 links North of corner 3 4 ~~and~~ 9 and 10 from which cor. I run N 89 57 W on true line 1 Bet. Sec. 4 and 9
	Var 12° 35' East
39.75	Set post for 1/4 Sec. Cor. deposited ~~Dove~~ charred stake raised Mound with Pits as per instructions
79.50	Corner to Sections 4. 5. 8 and 9
	Land level soil 1st rate bottom
	North on Random line 1 Between Sections 4 and 5
	Var 12° 40' East
40.00	Set temporary 1/4 Sec Cor
50.00	Enter Marsh bears E and W
80.30	Intersected North ~~and South line~~ boundary 65 links East of corner to Sections 4 5. ~~8 and 9~~ from which cor. I run S 28' E on true line 1 Bet. Sec. 4 & 5
	Var 12° 40' East
40.30	Set post for 1/4 Sec. Cor deposited

Township 23 North Range 2 West 6th Mer

Chains	
	~~Dove~~ charred stake raised Mound with Pits as per instruction
80.30	Corner to Sections 4. 5. 8 and 9
	Land level bottom all but Marsh 1st rate
	October 4th 1866
	Chain compared with standard chain and adjusted thereto.
	North 1 Between Sections 31 & 32
	Var 12° 30' East
40.00	Set post for 1/4 Sec Cor. deposited ~~Dove~~ charred stake raised Mound with Pits as per instructions
80.00	Set post for corner to Sections 29. 30 31 and 32 ~~Dove~~ deposited charred Stake raised Mound with Pits as per instructions.
	Land Rolling Prairie Soil 2d rate
	East on Random line 1 Between Sections 29 and 32
	Var 12° 25' East
40.00	Set temporary 1/4 Sec. Cor.

Township 23 North Range 2 West 6th

Chains	
80.35	Intersected N. and S. line at corner to Sections 28, 29 & 32 and 33 from which Cor. I run West on true line 1 Bet Sec. 29 & 32 Var 12° 25' East
40.17½	Set post for ¼ Sec. Cor. deposited ~~Drove~~ charred Stake raised Mound with Pits as per instructions
80.35	Corner to Sections 29.30.31 & 32 Land Rolling Prairie Soil 2d rate
	West on Random line 1 Between Sections 30 and 31 Var. 12° 45' East
40.00	Set temporary ¼ Sec Cor
79.00	Intersected West Boundary 68 links South of corner to Sections 30 and 31 from which cor. I run S 89° 31' E on true line 1 Bet. Sec. 30 & 31 Var 12° 45' East
39.00	Set post for ¼ Sec. Cor. deposited ~~Drove~~ charred Stake raised Mound with Pits as per instructions
79.00	Corner to Sections 29.30.31 & 32 Land Rolling Soil 2d rate.

Township 23 North Range 2 West 6th Mer

Chains	
	North 1 Between Sections 29 & 30 Var 12° 40' East
40.00	Set post for ¼ Sec Cor deposited ~~Drove~~ charred stake raised Mound with Pits as per instructions
80.00	Set post for corner to Sections 19.20.29 & 30, deposited ~~Drove~~ charred Stake raised Mound with Pits as per instructions Land rolling - Soil 2d rate.
	East on Random line 1 Bet. Sec. 20 & 29 Var 12° 20' East
40.00	Set temporary ¼ Sec. Cor.
80.10	Intersected N. and S. line 12 links North of corner to Sections 20, 21, 28 and 29 from which cor. I run N 89° 55' W. on true line 1 Bet. Sec. 20 & 29 Var 12° 20' East
40.05	Set post for ¼ Sec. Cor. deposited ~~Drove~~ charred Stake raised Mound with Pits as per instructions
80.10	Corner to Sections 19.20 29 & 30 Land Rolling Prairie Soil 2d rate

Township 23 North Range 2 West 6th Mer

Chains	
	West on Random line Between Sections 19 and 30
	Var 12° 15' East
40.00	Set temporary 1/4 Sec. Cor.
79.30	Intersected West Boundary at post corner to Sections 19 and 30 from which Cor. I run East on true line Bet Secs. 19 & 30
	Var 12° 15' East
39.30	Set post for 1/4 Sec Cor deposited ~~Drove~~ charred Stake raised Mound with Pits as per instructions
79.30	Corner to Sections 19. 20. 29 & 30
	Land Rolling Prairie soil 2d rate
	North Between Sections 19 and 20
	Var 12° 30' East
40.00	Set post for 1/4 Sec Cor deposited ~~Drove~~ charred Stake raised Mound with Pits as per instructions
80.00	Set post for corner to Sections 17. 18. 19 and 20 deposited ~~Drove~~ charred stake raised Mound with Pits as per instructions
	Land Rolling Prairie Sandy Soil 3d rate

Township 23 North Range 2 West 6th Mer.

Chains	
	East on Random line Between Sections 17 & 20
	Var 12° 15' East
40.00	Set temporary 1/4 Sec Cor
80.22	Intersected N. and S. line 18 links North of corner to Sections 16 17 ~~and~~ 20 and 21 from which Cor. I run N 89 52 W on true line Bet Secs. 17 & 20
	Var 12° 15' East
40.11	Set post for 1/4 Sec Cor deposited ~~Drove~~ charred Stake raised Mound with Pits as per instructions
80.22	Corner to Sections 17. 18. 19 and 20
	Land Rolling Prairie Soil Sandy 3d rate
	West on Random line Between Sections 18 and 19
	Var 12° 15' East
40.00	Set temporary 1/4 Sec. Cor.
79.56	Intersected West Boundary 15 links North of corner to Sections 18 and 19 from which Cor. I run N 89 54 E on true line Bet. Secs. 18 and 19
	Var 12° 15' East
39.56	Set post for 1/4 Sec. Cor. deposited

Township 23 North Range 2 West 6th

Chains	
	~~Drove~~ charred Stake raised Mound with Pits as per instructions
79.56	Corner to Sections 17.18.19 and 20
	Land Rolling Prairie Soil Sandy Worthless
	North Between Sections 17 & 18 Var. 12° 45' East
40.00	Set post for 1/4 Section Corner deposited
	~~Drove~~ charred Stake raised Mound with Pits as per instructions
80.00	Set post for corner to Sections 7.8.17 & 18 deposited
	~~Drove~~ charred Stake raised Mound with Pits as per instructions
	Land Rolling Prairie Soil Sandy Worthless
	East on Random line Bet. Sec. 8 & 17 Var 12° 10' East
40.00	Set temporary 1/4 Sec. Cor.
80.36	Intersected N. and S. line 30 links North of corner to Sections 8 & 17 from which cor. I run N 89° 47' W. on true line Bet. Sec. 8 & 17 Var 12° 10' East
179	
40.18	Set post for 1/4 Sec. Cor. deposited

Township 23 North Range 2 West 6th Mer

Chains	
	~~Drove~~ charred Stake raised Mound with Pits as per instructions
80.36	Corner to Sections 7.8.17 & 18
	Land Rolling Prairie Soil Sandy Worthless
	West on Random line Between Sections 7 & 18 Var 12° 15' East
40.00	Set temporary 1/4 Sec. Cor.
79.85	Intersected West Boundary 32 links North of corner to Sec. 7 & 18 from which cor. I run N 89° 46' E. on true line Bet. Sec. 7 & 18 Var 12° 15' East
39.85	Set post for 1/4 Sec. Cor. deposited
	~~Drove~~ charred Stake raised Mound with Pits as per instructions
79.85	Corner to Sections 7.8.17 & 18
	Land rolling - Soil sandy, 3d rate
	North Between Sections 7 & 8 Var 12° 45' East
40.00	Set post for 1/4 Sec. Cor. deposited
	~~Drove~~ charred Stake raised Mound with Pits as per instructions

Township 23 North Range 2 West 6th Mer.

Chains	
50.00	Enter 1 Bottom bears E. and W.
80.00	Set post for corner corner to Sections 5. 6. 7 and 8 ~~Dr~~ deposited charred Stake raised Mound with Pits as per instructions S½ land level sandy 3d rate N½ level 1st rate
	East on Random line 1 Bet Sec 5 and 8 Var 12° East
40.00	Set temporary ¼ Sec Cor
80.65	Intersect N. and S. line 8 links South corner to Sections 5 and 8 and 9 from which Cor. I run S89°57' W on true line 1 Bet. Sec. 5 and 8 Var 12° East
40.32½	Set post for ¼ Sec. Cor deposited ~~Dr~~ charred Stake raised Mound with Pits as per instructions
80.65	Corner to Sections 5. 6. 7 & 8 Land level 1 Bottom soil good 2d rate
	West on Random line 1 Bet Sec 6 & 7 Var. 12° 15' East
40.00	Set temporary ¼ Sec. Cor.

Township 23 North Range 2 West 6th Mer

Chains	
50.00	Leave 1 Bottom bears NW and SE
80.20	Intersected West Boundary 42 links North of corner to Sections 6 and 7 from which Cor. I run N89°42' E on true line 1 Bet. Sec. 6 and 7. Var 12° 15' East
40.20	Set post for ¼ Sec. Cor. deposited ~~Dr~~ charred Stake raised Mound with Pits as per instructions
80.20	Corner to Sections 5. 6. 7 and 8 W½ Rolling sandy 3d rate E½ level 2d rate soil
	North on Random line 1 Bet Sec 5 and 6 Var 12° 30' East
40.00	Set temporary ¼ Sec. Cor.
79.52	Intersect North Boundary 67 links East of corner to Sections 5 & 6 from which cor. I run S29' E on true line 1 Bet Sec. 5 and 6 Var 12° 50' East
39.52	Set post for ¼ Sec Cor ~~Dr~~ deposited charred stake raised Mound with pits as per instructions
79.52	Corner to Sections 5. 6. 7 & 8 Land level 1 Bottom soil 1st rate

October 5th 1866

General Description.

This Township is gently Rolling. The soil except in bottom is generally sandy averging from second rate to worthless. There is no running water in the township. The Bottom is level and a 1st rate quality of soil.

List of Names.

A list of the names of the individuals employed to assist in running, measuring or marking the lines and corners, described in the foregoing field notes of Township No. 23 North of the Base Line of Range No. 2 West of the Sixth Principal Meridian, showing the respective capacities in which they acted:

Isaac A. Brust,	Lainman.
William J. Allason,	Chainman.
E. B. Wilder,	Axman.
John Fletcher,	Flagman.

I, Chauncey Wiltse, Deputy Surveyor do solemnly swear that, in pursuance of a joint contract wherein Oscar F. Davis and Chauncey Wiltse are joint contractors with W. S. Sleeper, United States Surveyor General for the District of Kansas and Nebraska, bearing date the 25th day of July 1866. I have well, faithfully and truly, in my own proper person, and in strict conformity with the instructions furnished by the Surveyor General, the Surveying Manual, and the Laws of the United States, surveyed all those parts or portions of Township 23 North of Range 2 West of the 6th Principal Meridian Nebraska

as are represented in the foregoing field notes as having been surveyed under my direction; and I do further solemnly swear that all the corners of said survey have been established and perpetuated in strict accordance with the Surveying Manual and printed instructions, and that the foregoing are the true and original field notes of such survey.

Chauncey Wiltse
Deputy Surveyor

Subscribed by said and sworn to Chauncey Wiltse Deputy Surveyor before me a Notary Public in and for Douglas County Nebraska this 3d day of Jan 1867.

J. R. Meredith
Notary Public

We hereby certify that we assisted Chauncey Wiltse Deputy Surveyor, in Surveying and subdividing Township number twenty-three North of the Base line of Range number two West of the 6th Principal Meridian, and that said Township has been in all respects, to the best of our knowledge and belief, well and faithfully surveyed, and the monuments planted according to the instructions furnished by the Surveyor General.

Isaac G. Bush } Chainmen
William J. Allison }
J. B. Wilder } axeman ~~& Marked trees~~
John Fletcher } Flagman

Subscribed and sworn to by the above named persons, before me a Notary Public in and for Douglas County, Nebraska, this 24 day of Oct. 1866.

J. R. Meredith
Notary Public

37
133

Exd. by H. C. F. —

Contract No. 323.

Compd. T. 708. Plotted J. B. S.

Copied T.
D. L. made "

Field Notes

of the

Survey of the subdivisional lines of Township No. 24 North of the Base Line of Range No. 2 West of the Sixth Principal Meridian, in the Territory of Nebraska, surveyed by Chauncey Wiltse, under joint contract No. 323, bearing date the 25th day of July A.D. 1866, wherein Oscar F. Davis and Chauncey Wiltse are joint contractors.

Survey

Commenced October 6, 1866.

Completed October 10, 1866.

Names and duties of Assistants.

Isaac A. Brust.	Chainman.
William J. Allason.	Chainman.
L. B. Wilder,	Axman,
John Fletcher,	Flagman.

Township 24 North Range 2 West
Index Diagram



Field Notes
of the
Subdivision lines
in
Township 24 North
Range 2 West
6th Principal Meridian

To determine the proper adjustment of my compass for subdividing this Township. Commence at the corner to Townships 23 and 24 N Ranges 1 and 2 W, and run North on a blank line along the East Boundary of Section 36
Variation 13° East

39.90 To post at 1/4 Sec. Cor.

79.82 To post corner to Sections 25 & 36.

To retrace this line or run parallel thereto my compass must be adjusted to a ~~[illegible]~~ variation of 13° East.

Subdivision commenced October 6th 1866

From the corner to Sections 1, 2, 35 & 36 on South Boundary of the Township Run North between Sections 35 & 36

Township 24 North Range 2 West

Chains	
	Variation 13° East
	~~North 1 Between Sections 35 and 36~~
11.00	Enter Willows bears E and W
25.63	South Fork of Elk Horn River
	200 links wide runs S.E.
	1 Banks low water from 2 to 3 ft. deep
	quicksand bottom
28.00	Leave willows S E
37.00	Leave low land bears N W and S E
40.00	Set post for 1/4 Sec Cor
	Deposited ~~Drove~~ charred stake raised Mound
	with Pits as per instructions
80.00	Set post for corner to Sections
	25. 26. 35 and 36
	Deposited ~~Drove~~ charred stake raised Mound
	with Pits as per instructions
	Land level 1 Bottom Soil 1st rate
	Undergrowth, Willow
	East on Random line 1 Between
	Sections 25 and 36
	Var 13° 10' East
40.00	Set post for temporary 1/4 Sec. Cor.

Township 24 North Range 2 West 6th Mer

Chains	
79.90	Intersected East 1 Boundary 120
	links North of corner to Sections 25 and 36
	from which cor. I run
	N 89.09 W on true line 1 Bet Sec 25 & 36
	Va. 13° 10' East
39.95	Set post for 1/4 Sec Cor
	Deposited ~~Drove~~ charred stake raised Mound
	with Pits as per instructions
79.90	Corner to Sections 25. 26. 35 & 36
	Land level 1 Bottom Soil 1st rate
	North 1 Between Sections 25 & 26
	Var 13° 05' East
40.00	Set post for 1/4 Sec. Cor.
	Deposited ~~Drove~~ charred stake raised Mound
	with Pits as per instructions
52.50	Road bears N E and S W
80.00	Set post for corner to Sections
	23. 24. 25 and 26
	Deposited ~~Drove~~ charred stake raised Mound
	with Pits as per instructions
	Land level 1 Bottom Soil 1st rate
	East on 1 Random line 1 Bet Sec 24 & 25
	Var 12° 40' East

Township 24 North Range 2 West

Chains	
40.00	Set temporary 1/4 Sec. Cor.
60.00	Road bears N.E. and S.W.
80.40	Intersected East Boundary 20 links
	South of corner to Sections 24 and 25
	from which cor. I run
	S. 89° 51' W. on true line Bet. Sec. 24 & 25
	Var. 12° 40' East
40.20	Set post for 1/4 Sec. Cor.
	Deposited ~~Drove~~ charred Stake raised Mound
	with Pits as per instructions
80.40	Corner to Sections 23, 24, 25 & 26
	Land level Bottom Soil 1st rate
	North Between Sections 23 & 24
	Var 12° 50' East
20.00	Leave Bottom bears E. and W.
40.00	Set post for 1/4 Sec. Cor. Deposited
	~~Drove~~ charred Stake raised
	Mound with Pits as per instructions
80.00	Set post for corner to Sections 13, 14, 23
	and 24 Deposited ~~Drove~~ charred Stake raised
	mound with Pits as per instructions
	Bottom land level soil 1st rate
	upland Rolling sandy 3d rate

Township 24 North Range 2 West 6th Mer

Chains	
	East on Random line Between
	Sections 13 and 24
	Var 12° 20' East
40.00	Set temporary 1/4 Sec. Cor.
80.30	Intersected East Boundary 48 links
	North of corner to Sections 13 and 24
	from which cor. I run
	N. 89° 39' W. on true line Bet. Sec. 13 & 24
	Var 12° 20' East
40.15	Set post for 1/4 Sec. Cor. Deposited
	~~Drove~~ charred Stake raised Mound
	with Pits as per instructions
80.30	Corner to Sections 13, 14, 23 & 24
	Land Rolling Prairie Sandy 3d rate
	North Between Sections 13 & 14
	Var 12° 50' East
40.00	Set post for 1/4 Sec. Cor. Deposited
	~~Drove~~ charred Stake raised Mound
	with Pits as per instructions
80.00	Set post for corner to Sections 11, 12, 13 & 14
	Deposited ~~Drove~~ charred stake raised Mound
	with Pits as per instructions
	Land Rolling sandy soil 3d rate

Township 24 North Range 2 West

Chains	
	East on Random line Between Sections 12 and 13
	Var 12° 5' East
40.00	Set temporary ¼ Sec. Cor.
80.05	Intersected East Boundary 12 links North of corner to Sections 12 and 13 from which Cor. bears N 89° 55' W on true line Bet Sec 12 & 13
	Var 12° 5' East
40.02	Set post for ¼ Sec Cor deposited Drove charred Stake raised Mound with Pits as per instructions
80.05	Corner to Sections 11, 12, 13 & 14 Land Rolling Prairie Soil 3d rate
	North Between Sections 11 & 12
	Var. 12° 55' East
40.00	Set post for ¼ Sec. Cor. deposited Drove charred Stake raised Mound with Pits as per instructions
80.00	Set post for Corner to Sections 1, 2, 11 & 12 Drove charred Stake raised Mound with Pits as per instructions Land Rolling Prairie Soil 2d rate

Township 24 North Range 2 West 6th Mer

Chains	
	East on Random line Between Sections 1 and 12
	Var 12° 10' East
40.00	Set temporary ¼ Sec. Cor.
79.80	Intersected East Boundary 20 links North of corner to Sections 1 and 12 from which Cor. bears N 89° 51' W on true line Bet. Sec. 1 and 12
	Var 12° 10' East
39.90	Set post for ¼ Sec Cor deposited Drove charred Stake raised Mound with Pits as per instructions
79.80	Corner to Sections 12, 11 and 12 Land Rolling Soil 2d rate
	North on true line Bet Sec 1 & 2
	Var 13° East
40.00	Set post for ¼ Sec Cor deposited Drove charred Stake raised Mound with Pits as per instructions
81.50	Intersected the 6th Standard Parallel North 195 links West of post corner to Sections 35 and 36 T 25 N Range 2 W 2nd set post for closing corner

Township 24 North. Range 2 West

Deposited a charred stake, raised mound with pits as per instructions to Sections 1 and 2 T. 24 N R 2 W.

Land very Rolling Soil 2d rate.

October 6th 1866

Chain compared with Standard and found correct.

North & Between Sections 34 and 35

Var 13° East

40.00 Set post for 1/4 Sec Cor, deposited Drove charred Stake raised Mound Mound with Pits as per instructions

40.30 Cane Marsh bears NW and SE.

43.30 Leave ~~Same~~ Marsh bears NW and SE.

59.30 Enter Cane Marsh bears NW and SE

70.00 Leave same bears NW and SE.

79.30 Plum and Willow thicket bears E & W

80.00 Set post for Corner to Sections 26. 27 34 and 35. raised and made firm mound from which

An Ash 3 in diam. bears S 72° W 85 links dist.

A Willow 3 in diam. bears N 31 E. 50 links dist.

Land level bottom and all except marsh 1st rate soil

Undergrowth. Willow & Plum

Township 24 North Range 2 West 6th

Chain

East on Random line & Bet. Sec. 26 and 35

Var 12° 30' East

12.00 Leave Plum and Willow thicket and Enter ~~Cottonwood & Elm~~ timber bears SE

31.00 Elk Horn River 190 links wide runs S.E. low banks quick sand bottom

40.00 Set temporary 1/4 Sec. Cor.

60.00 Elk Horn ~~again~~ river 180 links wide runs North low banks quick sand bed

64.84 Elk Horn ~~again~~ river low banks quick sand bed gentle current 150 links wide runs S.E. Leave timber

79.84 Intersect N. and S. line 28 links North of corner to Sections 25 26 & 35 and 36 from which cor. bears N 89° 48 W on true line & Bet. Sec. 26 & 35

Var 12° 30' East

39.92 Set post for 1/4 Sec. Cor. from which

An Ash 6 in. dia. bears S 21 W 16 links dist.

An Ash 6 in diam. bears N 30 W 12 links dist.

79.84 Corner to Sections 26. 27. 34 & 35

Land level bottom soil 1st rate. Timber Cottonwood Elm Ash. Undergrowth Plum & Willow

Township 24 North Range 2 West 6th Mer

Chains	
	North 1 Between Sections 26 and 27
	Var 13° East
1.80	Elk Horn River runs East 200 lks wide
	low banks gentle current quick sand bed, leave timber
28.60	Road bears E and W
40.00	Set post for 1/4 Sec Cor, deposited
	Drove charred stake raised Mound
	with Pits as per instructions
80.00	Set post for corner to Sections
	22.23.26 & 27, deposited
	Drove charred stake raised Mound
	with Pits as per instructions
	Land level bottom soil 1st rate
	Timber, Cottonwood, Elm, and Ash
	East on Random line 1 Bet. Sec. 23 & 26
	Var 12° 30' East
40.00	Set temporary 1/4 Sec Cor
79.25	Intersected N and S line 40 links North
	of corner to Sections 23 & 26 (24.25) from which Cor. I run
	N 89° 48' W on true line bet. Sec. 23 & 26
	Var 12° 30' East
39.62½	Set post for 1/4 Sec. Cor. deposited
	Drove charred Stake raised Mound
	with Pits as per instructions

Township 24 North Range 2 West 6th Mer

Chains	
79.25	Corner to Sections 22.23.26 & 27
	Land level bottom soil 1st rate
	North 1 Between Sections 22 & 23
	Var 13° East
40.00	Set post for 1/4 Sec. Cor, deposited
	Drove charred Stake raised Mound
	with Pits as per instructions
50.00	Leave bottom bears East and W
80.00	Set post for corner to Sections 14.15
	22 and 23 Drove (deposited) charred stake raised
	Mound with Pits as per instructions
	S. 50 chs level bottom N. 30 chs Rolling 3d rate
	East on Random line 1 Bet. Sec. 14 & 23
	Var 12° 15' East
40.00	Set temporary 1/4 Sec Cor
79.50	Intersected N and S. 5 links North
	of corner to Sections 13 14 and 23 and 24
	from which Cor. I run N 89° 58' W on true line 1 Bet Sec. 14 & 23
	Var 12° 15' East
39.75	Set post for 1/4 Sec Cor deposited
	Drove charred Stake raised Mound

Township 24 North Range 2 West 6th Mer

Chains	
	with Pits as per instructions
79.50	Corner to Sections 14. 15. 22 & 23
	Land very Rolling Soil 3d rate
	North Between Sections 14 & 15
	Var 13° East
40.00	Set post for 1/4 Section Corner deposited
	~~Drove~~ charred Stake raised Mound
	with Pits as per instructions
80.00	Set post for corner to Sections 10. 11. 14
	and 15. ~~Drove~~ deposited charred Stake raised
	Mound with Pits as per instructions
	Land Rolling Soil 3d rate
	East on Random line Between
	Sections 11 and 14
	Var 12° 15' East
40.00	Set temporary 1/4 Sec Cor
79.76	Intersected N. and S. line 4 links
	North of corner to Sections 11, 12, 13 and 14
	from which Cor. I run
	N. 89° 58' W on true line Bet. Sec. 11 & 14
	Var 12° 15' East
39.88	Set post for 1/4 Sec. Cor. deposited

Township 24 North Range 2 West

Chains	
	~~Drove~~ charred Stake raised Mound
	with Pits as per instructions
79.76	Corner to Sections 10. 11. 14 & 15
	Land Rolling Prairie Soil 3d rate
	North Bet. Secs. 10 and 11
	Va. 13° East
40.00	Set post for 1/4 Sec Cor, deposited
	~~Drove~~ charred Stake raised Mound
	with Pits as per instructions
80.00	Set post for corner to Sections
	2. 3. 10 & 11 ~~Drove~~ deposited charred stake
	raised Mound with Pits as per in-
	structions
	Land Rolling Prairie Soil 2d rate
	East on Random line Bet Secs. 2 & 11
	Var 12° 15' East
40.00	Set temporary 1/4 Sec Cor
80.00	Intersected N. and S. line at post corner
	to Sections 1, 2 & 11 and 12 from which Cor. I run
	West on true line Bet Secs. 2 & 11
	Var 12° 15' East

Township 24 North Range 2 West 6th

Chains	
40.00	Set post for 1/4 Sec Cor, deposited Drove charred stake raised Mound with Pits as per instructions
80.00	~~Set post for~~ corner to Sections 2.3.10 and 11 Land Rolling Soil 2d rate
	North on true line 1 Bet Secs 2 & 3 Var 13° East
40.00	Set post for 1/4 Sec. Cor. deposited ~~Drove~~ charred Stake raised Mound with Pits as per instructions
81.00	Intersected the 6th Standard Parallel 175 links West of corner to Sections 34 & 35 T. 25 R 2 W and set post for closing corner to Sections 2 and 3 T 24 R 2 W. ~~Drove~~ deposited charred stake raised Mound with Pits as per instructions Land Rolling Prairie Soil 2d rate
	October 7th 1866
	Chain compared with Standard and adjusted thereto

Township 24 North Range 2 West

Chains	
	North 1 Between Sections 33 & 34 Var 13° East
40.00	Set post for 1/4 Sec Cor, deposited ~~Drove~~ charred Stake raised Mound with Pits as per instructions
80.00	Set post for corner to Sections 27.28 33 and 34 ~~Drove~~ deposited charred stake raised Mound with Pits as per instructions Land level 1 Bottom Soil 1st rate
	East on Random line 1 Bet. Secs. 27 & 34 Var 12° 30' East
16.00	Enter Willows bears S E and N W
19.00	Leave Willows and Enter Timber bears S E & N W
19.50	Enter Slough bears S E and N W.
20.50	Leave same Slough bears N. & S.
40.00	Set temporary 1/4 Sec Cor.
49.50	Enter Slough bears N. and S.
50.00	Leave slough bears N and S
52.00	Leave timber bears N and S
77.50	Enter Plum thicket bears S E & N W
79.67	Intersected N and S line ~~at~~ ~~[illegible]~~ ~~North~~ at post ~~of~~ corner to Sections 26 27 & 34 and 35

Township 24 North Range 2 West 6th Mer

Chains	
	From which cor. I run
	West on true line between Sect. 27 & 34
	Var 12° 30' East
39.85½	Set post for ¼ Sec. Cor. from which cor.
	A Cottonwood 16 in. dia bears S 28½ W 68 links dist.
	A Cottonwood 10 in. dia bears N 66 W 92 links dist.
79.67	Corner to Sections 27. 28. 33 & 34
	Land level bottom soil 1st rate
	Timber Willow, ash, White and Red Pine Oak and Cottonwood
	North between Sections 27 and 28
	Var 13° East
31.70	Elk Horn River 250 links wide runs South East low banks water from 1 to 3 ft deep quick sand bed
	Enter Willows bears S. E. and N. W.
37.40	Leave willows bears N. E. and S. W.
40.00	Set post for ¼ Section Corner
	Raised Mound and made pit from which
	A Willow 10 in. dia bears S 72 E 250 links dist.
80.00 deposited	Set post for corner to Sections 21. 22. 27 & 28
	Drove charred stake raised Mound
	with Pits as per instructions

Township 24 North Range 2 West 6th Mer

Chains	
	Land level bottom soil 1st rate
	Timber Willow
	East on Random line between
	Sections 22 and 27
7.00	Road bears N. W. and S. E. Var 12° 30' East
40.00	Set temporary ¼ Sec. Cor.
79.73	Intersected N. and S. line 10 links South of corner to Sections 22 & 27 (23.26) from which
	Cor. I run
	S 89° 56' W on true line between Sect. 22 & 27
	Var. 12° 50' East.
39.86½	Set post for ¼ Sec. Cor. deposited
	Drove charred stake raised Mound
	with Pits as per instructions
79.73	Corner to Sections 21. 22. 27 & 28
	Land level bottom soil 1st rate
	North between Sections 21 and 22
	Var 13° East
13.00	Road bears East and West
40.00	Set post for ¼ Sec. Cor. deposited
	Drove charred stake raised Mound
	with Pits as per instructions
80.00	Set post corner to Sections 15. 16
	21 & 22 Drove deposited charred stake raised Mound

Township 24 North Range 2 West 6th Mer

Chains	
	with Pits as per instructions
	Land level bottom soil 1st rate
	East on Random line Between Sections 15 and 22
6.92	Leave bottom bear N.W. & S.E. Var 12° 50' East
40.00	Set temporary 1/4 Sec. Cor.
79.92	Intersected N. and S. line at post for corner to sections 14 15 and 22 and 23 from which Cor. I run West on true line Between Sec. 15 & 22 Var 12° 50' East
39.96	Set post for 1/4 Sec. Cor. deposited
	Drove charred stake raised Mound with Pits as per instructions
79.92	Corner to Sections 15. 16. 21 & 22
	Land Rolling Prairie soil 3d rate
	North Between Sections 15 and 16
1.50	Leave bottom bear West & N.E. Var 13° East
40.00	Set post for 1/4 Sec. Cor. deposited
	Drove charred stake raised Mound with Pits as per instructions
80.00	Set post for corner to sections 9. 10. 15 & 16

Township 24 North Range 2 West 6th Mer

Chains	
	deposited ~~Drove~~ charred stake raised Mound with Pits as per instructions
	Land very rolling soil 3d rate
	East on Random line Between Sections 10 and 15 Var 12° 50' East
40.00	Set temporary 1/4 Sec. Cor
80.06	Intersected North and South line 18 links North of corner to Sections 10 11, 14 and 15 from which Cor. I run N. 89° 52' W. on true line Bet. Sec. 10 and 15 Var 12° 50' East
40.03	Set post for 1/4 Sec. Cor. deposited
	Drove charred stake raised Mound with Pits as per instructions
80.06	Corner to Sections 9. 10. 15 & 16
	Land very Rolling soil 3d rate
	North Between Sections 9 and 10 Var 12° 55' East
40.00	Set post for 1/4 Sec. Cor. deposited
	Drove charred stake raised Mound with Pits as per instructions

Township 24 North Range 2 West 6th Mer

Chains	
80.00	Set post for corner to Sections 3. 4 9 and 10 ~~Drove~~ deposited charred Stake raised mound with Pits as per instructions
	The S½ is very rolling soil 3d rate
	" N½ is gently rolling soil 2d rate
	East on Random line 1 Between Sections 3 and 10
	Var 12° 35' East
40.00	Set temporary ¼ Sec. Cor
80.25	Intersected N. and S. line at post corner to Sections 2 3 and 10 and 11 from which cor. from West on true line 1 Bet Sect 3 & 10
	Var 12° 35' East
40.12½	Set post for ¼ Sec Cor deposited ~~Drove~~ charred stake raised Mound with Pits as per instructions
80.25	Corner to Sections 3. 4. 9 and 10
	Land gently Rolling soil 2d rate
	North on true line 1 Bet Sect 3 & 4
	Var 13° East
40.00	Set post for ¼ Sec Cor

Township 24 North Range 2 West 6th Mer

Chains	
	deposited ~~Drove~~ charred Stake raised Mound with Pits as per instructions
80.22	Intersected 6th Standard Parallel 125 links west of corner to Sections 33 and 34 T 25 N R. 2 W. and set Post for closing corner to sections 3 and 4 T 24 N R 2 W. Drove charred stake raised Mound with Pits as per instructions
	Land Rolling Prairie soil 2d rate (J 8th 1866
	North 1 Between Sections 32 and 33
	Var 13° East
10.00	Leave Cane Marsh bears N.W. and S.E.
15.00	Enter same N E and S W
19.00	Leave same bears N W and S E
40.00	Set post for ¼ Sec. Cor deposited ~~Drove~~ charred stake raised Mound with Pits as per instructions
80.00	Set post for corner to Sections 28. 29 32 and 33 ~~Drove~~ deposited charred Stake raised Mound with Pits as per instructions
	Land level bottom soil 1st rate

Township 24 North Range 2 West 6th

Chains	
	East on Random line 1 Between Sections 28 and 33
	Var. 12° 50' East
40.00	Set temporary 1/4 Sec. Cor.
79.80	Intersected N. and S. line at post corner to Sections 27 28 and 33 and 34 from which cor. I run West on true line 1 Between Sections 28 and 33. Var 12° 30' East
39.90	Set post for 1/4 Sec. Cor. deposited Drove charred Stake raised Mound with Pits as per instructions
79.80	Corner to Sections 28, 29, 32 & 33 Land level bottom Soil 1st rate
	North 1 Between Sections 28 and 29
	Var. 13° East
26.50	Elk Horn River 250 links wide runs East low banks quicksand bed Enter timber bears East
40.00	Set post for 1/4 Sec. Cor. from which cor. A Aspen 4 in. dia. bears S. 42½ W 15 links dist. Aspen 5 in. dia. S. 37½ E 8 links dist.
65.00	Leave ~~bottom~~ timber bears E and West

Township 24 North Range 2 West 6th Mer

Chains	
70.00	Leave bottom bears E and W
80.00	Set post for corner to Sections 20, 21, 28 & 29 Deposited ~~Drove~~ charred Stake raised Mound with Pits as per instructions Land mostly level bottom soil 1st rate. Timber Cottonwood ~~and~~ Willow and Aspen
	East on Random line 1 Bet Secs. 21 & 28
	Var 12° 50' East
23.00	Enter bottom bears N. E. and S. W.
40.00	Set temporary 1/4 Sec. Cor.
79.76	Intersected N. and S. line at post corner to Sections 21, 22, 27 and 28 from which cor. I run West on true line 1 Bet. Secs. 21 and 28
	Var. 12° 50' East
39.88	Set post for 1/4 Sec Cor. deposited ~~Drove~~ charred Stake raised Mound with Pits as per instructions
79.76	Corner to Sections 20, 21 & 28 and 29 The bottom land is level soil 1st rate The rolling part is sandy 3d rate

Township 24 North Range 2 West 6th Mer

Chains	
	North 1 Between Sections 20 and 21
	Var 12° 55' East
20.60	Road bears E. and W.
40.00	Set post for 1/4 Sec Cor. deposited
	~~Drove~~ charred Stake raised Mound
	with Pits as per instructions
80.00	Set post for Corner to Sections
	16.17 & 20 and 21, deposited
	~~Drove~~ charred Stake raised Mound
	with Pits as per instructions
	S½ level sandy N½ Rolling sandy 3 rate
	East on Random line 1 Between
	Sections 16 and 21
	Var 12° 30' East
40.00	Set temporary 1/4 Sec Cor
79.65	Intersected N. and S. line 20 South
	of corner to Sections 15 16 & 21 and 22
	from which cor. I run
	S 89° 37' W on true line 1 Bet Secs. 16 and 21
	Var 12° 30' East
39.82½	Set post for 1/4 Sec Cor. deposited
	~~Drove~~ charred Stake raised Mound
	with Pits as per instructions

Township 24 North Range 2 West 6th Mer

Chains	
79.65	Corner to Sections 16.17.20 and 21
	Land very Rolling soil 3d rate.
	North 1 Between Sections 16 and 17
	Var 12° 30' East
40.00	Set post for 1/4 Sec. Cor. deposited
	~~Drove~~ charred Stake raised Mound
	with Pits as per instructions
80.00	Set post for corner to Sections 8.9.16 & 17
	deposited
	~~Drove~~ charred Stake raised
	Mound with Pits as per instructions
	Land Rolling sandy soil 3d rate
	East on Random line 1 Between
	Sections 9 and 16
	Var 12° 40' East
40.00	Set temporary 1/4 Sec. Cor.
79.48	Intersected N. and S. line 10 links South
	of corner to Sections 9 10, 15 & 16 from which
	Cor. I run
[illegible]	S 89° 56' W on true line 1 Bet Secs. 9 and 16
	Var 12° 40' East
39.74	Set post for 1/4 Sec Cor ~~Drove~~ deposited charred stake
	raised Mound with Pits as per instructions

Township 24 North Range 2 West 6th

Chains	
79.48	Corner to Sections 8, 9 and 16 and 17 Land Rolling Sandy 3d rate
	North 1 Between Sections 8 and 9 Var 12° 45' East
40.00	Set post for 1/4 Sec. Cor. deposited Drove Stamped Stake raised Mound with Pits as per instructions
80.00	Set post for corner to Sections 4 5 8 and 9 ~~Drove~~ deposited Stamped stake raised Mound with Pits as per instructions Land Rolling Sandy Soil 3d rate
	East on Random line 1 Between Sections 4 and 9 Var. 12° 40' East
40.00	Set temporary 1/4 Sec. Cor. S. of the Cor. to Secs. 3, 4, 9 and 10.
79.30	Intersected N and S line 28 links from corner to Secs. S 89° 48' W. on true line Bet. Sec. 4 & 9
	Va. 12 40' E.
39.65	Set post for 1/4 Sec. Cor. deposited ~~Drove~~ Stamped Stake raised Mound with Pits as per instructions

Township 24 North Range 2 West 6th Mer

Chains	
79.30	Corner to Sections 4 5 8 and 9 Land Rolling sandy soil 3d rate
	North on true line 1 Between Sections 4 and 5 Var 12° 30' East
40.00	Set post for 1/4 Sec. Cor. deposited Drove Stamped Stake Raised Mound with Pits as per instructions
80.30	Intersected the 6th Standard Parallel 30 links West of corner to Sections 32 & 33 T 25 N R 2 W and set post for closing corner to Sections 4 and 5 T 24 N R 2 W. deposited ~~Drove~~ Stamped Stake raised Mound with Pits as per instructions. Land Rolling, sandy soil 3d rate October 9th 1866 Chain compared with Standard Chain and found correct

Township 24 North Range 2 West 6th

Chains	
	North 1 Between Sections 31 & 32 Var 13° East
40.00	Set post for 1/4 Sec. Cor. deposited Drove charred Stake raised Mound with Pits as per instructions
80.00	Set post for corner to Sections 29. 30. 31 and 32, deposited Drove charred Stake raised Mound with Pits as per instructions Same level Bottom Soil 1st rate
	East on Random line 1 Between Sections 29 and 32 Var 12° 30' East
40.00	Set temporary 1/4 Sec Cor
80.75	Intersected North and South line at post corner to Sections 28 29 and 32 and 33 from which cor. bears West on true line 1 Between Sections 29 & 32 Var 12° 30' East
40.37½	Set post for 1/4 Sec. Cor. deposited Drove charred Stake raised Mound with Pits as per instructions
80.75	Corner to Sections 29. 30. 31 & 32

Township 24 North Range 2 West 6th Mer

Chains	
	Land level bottom soil 1st rate
	West on Random line 1 Between Sections 30 and 31 Var 12° 30' East
19.50	To 1 Bend of Elk Horn River runs N & S
20.50	Leave Same comes from N.W.
40.00	Set temporary 1/4 Sec. Cor.
41.00	Stream 20 links wide runs N.E. swift current clear water two feet deep, high banks, quick sand bed
49.50	Same Stream runs S.E. 20 lks. wide
61.50	Same Stream 20 links wide runs N.E.
79.32	Intersected West 1 Boundary 30 links South of corner to Sections 30 & 31 from which cor. bears S. 89 47 E. on true line 1 Bet Sec 30 & 31 Var 12° 30' East
39.32	Set post for 1/4 Sec Cor. deposited Drove charred Stake raised Mound with Pits as per instructions
79.32	Corner to Sections 29. 30. 31 & 32 Land level 1 Bottom soil 1st rate

Township 24 North Range 2 West 6th

Chains	
	North 1 Between Sections 29 and 30
	Var 12° 45' East
13.00	Elk Horn River 200 links wide
195 / 196	runs East
40.00	Set post for 1/4 Sec. Cor. deposited
	~~Drove~~ charred Stake raised Mound
	with Pits as per instructions
80.00	Set post for corner to Sections 19.20
	29 and 30 ~~Drove~~ deposited charred Stake
	raised Mound as per instructions
	Land level bottom Soil 1st rate
	East on Random line 1 Between
	Sections 20 and 29
	Leave Var 12° 30' East
5.00	~~Enter~~ 1 Bottom beas N W and S E
40.00	Set temporary 1/4 Sec Cor
80.56	Intersected N and S line at post corner
	to Sections 20 21.28 and 29 from which Cor. I run
	West on true line 1 Bet Sec. 20 and 29
	Var 12° 30' East
40.28	Set post for 1/4 Sec. Cor. deposited
	~~Drove~~ charred Stake raised Mound

Township 24 North Range 2 West 6th Mer

Chains	
	with Pits as per instructions
80.56	Corner to Sections 19.20.29 & 30
	~~Land level bottom Soil~~ 1st rate
	Bottom level Soil 1st rate. Upland rolling 3rd rate
	West on Random line 1 Bet Sec 19 & 30
	Var. 12° 30' East
40.00	Set temporary 1/4 Sec. Cor.
57.00	Elk Horn River 200 links wide
	runs S.E. low banks quicksand bottom
	and Enter timber beas S.E. and N.W.
74.00	~~Enter~~ Elk Horn River ~~runs~~ N.E.
	325 links wide. & leave timber
~~77.25~~	~~Leave River runs N E~~
79.75	Intersect. West 1 Boundary 22 links
	South of corner to Sections 19 & 30 from
	which Cor. I run
	S 89 51 E. on true line 1 Between
	Sections 19 and 30
	Var 12° 30' East
39.75	Set post for 1/4 Sec. Cor. deposited
	~~Drove~~ charred Stake raised Mound
	with Pits as per instructions
79.75	Corner to Sections 19.20.29 & 30
	Land level bottom Soil 1st rate
	Timber, Cottonwood and Willow

Township 24 North Range 2 West 6th

Chains	
	North Between Sections 19 and 20
	Var 12° 45' East
40.00	Set post for ¼ Sec. Cor. deposited
	Drove charred stake raised Mound
	with Pits as per instructions
54.00	Road bears E and W
60.00	Leave Bottom bears E and W
80.00	Set post for corner to Sections
	17, 18, 19 and 20 deposited
	Drove charred stake raised Mound
	with Pits as per instructions
	The Bottom land is level 1st rate
	~~soil the~~ upland is sandy Northern
	East on Random line Between
	Sections 17 and 20
	Var 12° 45' East
40.00	Set temporary ¼ Sec Cor
80.42	Intersected N and S line 10 links
	South of corner to Sections 16, 17 & 20 and 21
	from which cor. I run
	S 89° 56 W on true line Bet. Sect. 17 & 20
	Var 12° 45' East
40.21	Set post for ¼ Sec. Cor. deposited

Township 24 North Range 2 West 6th Mer

Chains	
	Drove charred stake raised Mound
	with Pits as per instructions
80.42	Corner to Sections 17, 18, 19 & 20
	Land Rolling Sandy Worthless Soil
	West on Random line Between
	Sections 18 and 19
	Var 12° 30' East
40.00	Set temporary ¼ Sec Cor
79.60	Intersected A and S. line 18 links
	South of corner to Sections 18 and 19 from
	which cor. I run
	S. 89° 52' E. on true line Bet Sect. 18 & 19
	Var 12° 30' East
39.60	Set ¼ Sec. cor. deposited
	Drove charred stake raised Mound
	with pits as per instructions
79.60	Corner to Sections 17, 18, 19 & 20
	Land Rolling sandy Northern soil
	North Bet Sect. 17 & 18
	Var 12° 45' East
40.00	Set post for ¼ Sec. Cor. deposited
	Drove charred stake raised Mound

Township 24 North Range 2 West 6th Mer.

Chains	
	with Pits as per instructions
80.00	Set post for corner to Sections 7.8.17 and 18 ~~Drove~~ deposited charred Stake raised Mound with Pits as per instructions Land Rolling Sandy worthless soil
	East on Random line 1 Between Sections 8 and 17 Var 12° 30' East
40.00	Set temporary 1/4 Sec Cor
80.30	Intersected N and S line 8 links South of corners to sections 8 and 17 from which cor. I run S89°57' W. on true line 1 Bet. Sec. 8 and 17 Var 12° 30' East
40.15	Set post for 1/4 Sec. Cor. deposited ~~Drove~~ charred Stake raised Mound with Pits as per instructions
80.30	Corner to Sections 7.8.17 and 18 Land Rolling, Sandy Worthless Soil
	West on Random line 1 Between Sections 7 and 18 Var 12° East

Township 24 North Range 2 West 6th Mer

Chains	
40.00	Set temporary 1/4 Sec. Cor.
79.44	Intersected ~~N. and S. line~~ W. boundary 10 links South of corner to Sections 7 & 18 from which cor. I run S89°56' E. on true line 1 Bet Sec. 7 and 18 Var 12° East
39.44	Set post for 1/4 Sec. Cor. deposited ~~Drove~~ charred Stake raised Mound with Pits as per instructions
79.44	Corner to Sections 7.8.17 & 18 Land Rolling, soil sandy Worthless
	North 1 Between Sections 7 & 8 Var 12° 45' East
40.00	Set post for 1/4 Sec. Cor. deposited ~~Drove~~ charred Stake raised Mound with Pits as per instructions
80.00	Set post for corner to Sections 5.6.7 & 8 deposited ~~Drove~~ charred Stake raised Mound with Pits as per instructions Land Rolling, soil sandy Worthless

Township 24 North Range 2 West

Chains	
	East on Random line 1 Bet Secs. 5 and 8
	Var 12° 30' East
40.00	Set temporary 1/4 Sec. Cor.
80.16	Intersected N. and S. line 14 links South of corner to Sections 5 & 8 and 9 from which Cor. I run S. 89 54' W on true line 1 Bet Secs. 5 & 8
	Var 12° 30' East
40.08	Set post for 1/4 Sec. Cor. deposited Drove charred stake raised Mound with Pits as per instructions
80.16	Corner to Sections 5.6.7 & 8
	Land Rolling, Soil sandy Worthless
	West on Random line 1 Between Sections 6 and 7
	Var 12° East
40.00	Set temporary 1/4 Sec. Cor.
79.10	Intersected West Boundary 30 links South of corner to Sections 6 & 7 from which Cor. I run S 89 47' E on true line 1 Bet Secs. 6 & 7
	Var 12° East
39.10	Set post for 1/4 Sec. Cor. Drove deposited charred stake raised Mound with pits as per instructions

Township 24 North Range 2 West 6th Mer

Chains	
79.10	Corner to Sections 5.6.7 & 8
	Land Rolling Sandy Worthless Soil
	North on true line 1 Between Sections 5 and 6
	Var 12° 40' East
40.00	Set post for 1/4 Sec. Cor. deposited Drove charred stake raised Mound with Pits as per instructions
80.32	Intersected 6th Standard Parallel 30 links West of corner to Sections 31 & 32 T. 25 N. R. 2 W. and set post for closing corner to Sections 5 & 6 T. 24 N. R. 2 W. deposited Drove charred stake and raised Mound with Pits as per instructions
	Land rolling sandy worthless Soil October 10th 1866
	Chain compared with Standard and adjusted thereto.

Township 24 North Range 2 West

General Description.

There is a wide bottom of very rich soil extending through this Township on either side of the Elk Horn River. There is also along this River large bodies of Cottonwood, Oak, Elm, and Ash timber. The upland is more or less Rolling and Sandy a large portion of which is so sandy as to be entirely worthless for agricultural purposes.

List of Names.

A list of the names of the individuals employed to assist in running, measuring or marking the lines and corners, described in the foregoing field notes of Township No. 24 North of the Base Line of Range No. 2 West of the Sixth Principal Meridian, showing the capacities in which they acted.

Isaac A. Brush,	Chainman.
William J. Allason,	Chainman.
E. B. Wilder,	Axman,
John Fletcher,	Flagman.

I, Chauncey Wiltse, Deputy Surveyor, do solemnly swear that, in pursuance of a joint Contract wherein Oscar F. Davis and Chauncey Wiltse are joint Contractors with A. S. Sleeper United States Surveyor General for the District of Kansas & Nebraska, bearing date the 25th day of July 1866, I have well, faithfully, and truly, in my own proper person, and in strict conformity with the instructions furnished by the Surveyor General, the Surveying Manual, and the laws of the United States surveyed all those parts or portions of Township 24 North of Range No 2 West of the 6th Principal Meridian Nebraska as are represented in the

foregoing field notes as having been surveyed under my direction; and I do further solemnly swear that all the corners of said surveys have been established and perpetuated in strict accordance with the Surveying Manual and printed instructions, and that the foregoing are the true and original field notes of such Survey.

Chauncey Wiltse
Deputy Surveyor

Subscribed by said Chauncey Wiltse, Deputy Surveyor, and sworn to before me, a Notary Public in and for Douglas County, Nebraska, this 3d day of Jan. 1867

J. R. Meredith
Notary Public

We hereby certify that we assisted Chauncey Wiltse Deputy Surveyor in Surveying and Subdividing Township number twenty-four North of the Base line of Range Number two West of the 6th Principal Meridian, and that said Township has been in all respects, to the best of our Knowledge and belief, well and faithfully surveyed, and the monuments planted according to the instructions furnished by the Surveyor General

Isaac A. Brust } Chainmen
William J. Allason }

3. B. Wilder } axemans ~~Mount builder~~
John Fletcher } Flagman

Subscribed and Sworn to by the above named persons, before me a Notary Public in and for Douglas County Nebraska this 24th day of Oct. 1866.

J. R. Meredith
Notary Public


41
177

General Land Office • Original Field Notes

Book Number

294

The images in this file are photographs of the notes of the original surveys of the State of Nebraska on file in the Office of the Nebraska State Surveyor located in Lincoln, Nebraska.

The original surveys in Nebraska began in the mid 1850's and were completed in the mid 1880's. The Nebraska office of the Surveyor General was closed June 30, 1886.