General Land Office • Original Field Notes

Book Number

302

The images in this file are photographs of the notes of the original surveys of the State of Nebraska on file in the Office of the Nebraska State Surveyor located in Lincoln, Nebraska.

The original surveys in Nebraska began in the mid 1850's and were completed in the mid 1880's. The Nebraska office of the Surveyor General was closed June 30, 1886.

21 - 3

C 9 A

Exd. by H. C. F. [illegible]

Contract No. 323

Field Notes
of the
Survey of the Subdivisional lines of Township No. 21 North of the Base Line of Range No. 3 West of the 6th Principal Meridian in the Territory of Nebraska, as surveyed by Chauncey Wiltse, under joint contract No. 323, bearing date the 25th day of July, A.D. 1866, wherein Oscar F. Davis and Chauncey Wiltse are joint Contractors.

Survey
Commenced August 31st, 1866.
Completed September 4th, 1866.

b

Names and duties of Assistants

Isaac A Brust,	Chainman
William J. Allison,	Chainman
G. B. Wilser	Axeman
John Fletcher,	Flagman

Township 21 N Range 3 West
Index Diagram



Field Notes.
of the Subdivision lines of
Township 21 North
Range 3 West of the
6th Principal Meridian Nebraska

To determin the proper adjustment of my compass for subdividing this ~~the~~ Township I commenced at the corner to Township 21 North on the 5th Standard Parallel Range 3 W. 6th Principal Meridian and ran North along the East Boundary of section 36

2nd

Var 13° East

40.00 To a point 11 links East of 1/4 Sec Cor

80.00 To a point 25 links East of cor to Sec 25, 36

To retrace this line or run parallel thereto my compass must be adjusted to a variation of 13° 10' East

Subdivisions commenced Aug 31st 1866.

From the corner to sections 35 & 36 on the South Boundary of this Township I run North between sections 35 and 36

Var 13° 10' East

Township 21 North Range 3 West 6th Mer

Chains	
40.00	Set post for 1/4 Sec. Cor. deposited
	Drove charred stake raised Mound with Pits as per instructions
80.00	Set post for corner to Sections 25.26.35 & 36
	Drove deposited charred stake raised Mound with Pits as per instructions
	Land Rolling Soil 2d rate
	East on Random line Between Sections 25 & 36
	Var 13° 10' East
40.00	Set temporary 1/4 Sec. Cor.
80.00	Intersected ~~North~~ East Boundary at post Corner to Sections 25 and 36 from which cor. d run West on true line Between Sections 25 & 36
	Var 13° 10' East
40.00	Set post for 1/4 Sec. Cor. Drove deposited charred stake raised Mound with Pits as per instructions
80.00	Corner to Sections 25.26.35 & 36
	Land Rolling Prairie Soil 2d rate
	North Between Sections 25 & 26
	Var 13° East

Township 21 North Range 3 West 6th Prin. Mer.

Chains	
40.00	Set post for 1/4 Sect. Cor. deposited
	Drove charred stake raised Mound with Pits as per instructions
80.00	Set post corner to Sections 23.24.25 & 26
	Drove deposited charred stake raised Mound with Pits as per instructions
	Land rolling - Soil 2d rate
	East on Random line Between Sections 24 and 25
	Var 13° 10' East
40.00	Set temporary 1/4 Sec. Cor.
79.50	Intersected ~~North line~~ East Boundary 24 links North of corner to Sections 24 and 25 from which cor. d run N 89° 30' West true line Bet. Sect. 24 & 25
	Var 13° 10' East
39.75	Set post for 1/4 Sec. Cor. Drove deposited charred stake raised Mound with Pits as per instructions
79.50	Corner to Sections 23.24.25 & 26
	Land Rolling Prairie Soil 2d rate
	North Between Sections 23 & 24
	Var 13° 10' East
40.00	Set post for 1/4 Sec. Cor. deposited

Township 21 North Range 3 West 6th Mer

Chains	
	Drove charred stake raised Mound with Pits as per instructions
46.00	Dry Ravine bears East ~~+ West~~
80.00	Set post for corner to Sections 13.14.23 & 24
	Drove deposited charred stake raised Mound with Pits as per instructions
	Land Rolling Prairie Soil 2d rate
	East on Random line Between Sections 13 and 24
	Var 13° 10' East
40.00	Set temporary 1/4 Sec. Cor.
58.00	A Ravine bears N 6
79.30	Intersected ~~North & South line~~ East & Bowdoin 30 links North of corner to sections 13 & 24 from which Cor. Drum N 89° 47' W on true line Between Sections 13 & 24
	Var 13° 10' East
39.65	Set post for 1/4 Sec. Cor. deposited
	Drove charred stake raised Mound with Pits as per instructions
79.30	Corner to sections 13.14.23 & 24
	Land Rolling Prairie Soil 2d rate.

Township 21 North Range 3 West 6th Mer.

Chains	
	North Between Sections 13 and 14
	Var 13° 15' East
40.00	Set post for 1/4 Sec. Cor. Drove deposited charred stake raised Mound with Pits as per instructions
80.00	Set post for corner to Sections 11.12.13 & 14
	Drove deposited charred stake raised Mound with Pits as per instructions
	Land rolling prairie - Soil 2d rate.
	East on Random line Between Sections 12 and 13
	Var. 13° 10 East
40.00	Set temporary 1/4 Sec. Cor.
79.44	Intersected ~~N and S line~~ East & Bowdoin 40 links North of corner to Sections 12 and 13. from which cor. Drum N 89° 43' W on true line Between Sections 12 and 13
	Var 13° 10' East
39.72	Set post for 1/4 Sec. Cor. deposited
	Drove charred Stake raised Mound with Pits as per instructions.
79.44	Corner to Sections 11.12.13 & 14
	Land Rolling Prairie Soil 2d rate

Township 21 North Range 2 West 6th Mer

chains	
	North Between Sections 11 and 12
	Var 13° 15' East
40.00	Set post for ¼ Sec Cor. deposited
	Drove chared Stake raised Mound
	with Pits as per instructions
80.00	Set post for corner to Sections 1.2.11+12
	Drove deposited chared stake raised Mound
	with Pits as per instructions
	Land Rolling soil 2d rate.
	East on Random line Between Sections 11+12
	Var 13° 10' East
40.00	Set temporary ¼ Sec. Cor.
80.15	Intersected East Boundary 74 links North
	of Corner to Sections 11+12 from which
	Cor. I run N 89° 28' W on true line Between Section
	11+12 Var 13° 10' East
40.07½	Set post for ¼ Sec. Cor. deposited
	Drove chared stake raised Mound
	with Pits as per instructions
80.15	Corner to sections 1.2.11+12
	Land Rolling soil 2d rate

Township 21 North Range 3 West 6th Mer

chains	
	North on Random line Between Sections
	1 and 2
	Var 13° East
17.00	Dry Ravine bears East ~~West~~
40.00	Set temporary ¼ Sec. Cor.
80.00	Intersect North Boundary at corner
	to Sections 1+2 from which Cor. I run
	South on true line Between Sections
	1 and 2 Var 13° East
40.00	Set post for ¼ Sec. Cor. deposited
	Drove chared Stake raised Mound
	with Pits as per instructions
80.00	Corner to Sections 1.2.11+12
	Land Rolling Prairie soil 2d rate.
	August 31, 1866.
	North Between Sections 34 and 35
	Var 13° East
40.00	Set post for ¼ Sec. Cor. deposited
	Drove chared Stake raised Mound
	with Pits as per instructions
80.00	Set post for corner to Sections 26.27+34+35
	Drove deposited chared Stake raised Mound as per instructions
	Land Rolling soil 2d rate.

Township 21 North Range 3 West 6th Mer.

chains	
	East on Random line Between Sections 26 and 35.
	Var 13° 10' East
40.00	Set post for temporary 1/4 Sec. Cor.
80.00	Intersected N and S line at post corner to Sections 25, 26 & 35 & 36 from which Cor. I run West on true line Bet Sec. 26 and 35
	Var 13° 10' East
40.00	Set post for 1/4 Sec. Cor. deposited Drove charred Stake raised Mound with Pits as per instructions
80.00	Corner to Sections 26. 27. 34 & 35 Land Rolling soil 2d rate.
	North Bet Sec. 26 and 27
	Va. 13° East
40.00	Set post for 1/4 Sec. Cor. deposited Drove charred Stake raised Mound with Pits as per instructions
80.00	Set post for corner to Sections 22, 23 26 & 27 Drove deposited charred stake raised mound with Pits as per instructions Land Rolling soil 2d rate

Township 21 North Range 3 West 6th Mer

chains	
	East on Random line Between Sections 23 and 26
	Var 13° 15' East
40.00	Set temporary 1/4 Sec. Cor
80.10	Intersected N and S line 10 links North of Corner to Sections 23, 24, 25 & 26 from which Cor. I run N 89° 36' W. on true line Bet. Sec. 23 and 26
	Var 13° 15' East
40.05	Set post for 1/4 Sec. Cor. Deposited Drove charred stake raised Mound with Pits as per instructions.
80.10	Corner to sections 22. 23. 26 & 27 Land Rolling Prairie Soil 2d rate
	North Between Sections 22 and 23
	Var 13° East
40.00	Set post for 1/4 Sec Cor. deposited Drove charred stake raised Mound with Pits as per instructions
80.00	Set post for corner to Sections 14. 15. 22 & 23 Drove deposited charred stake raised Mound with Pits as per instructions Land Rolling Prairie soil 2d rate

Township 21 North Range 3 West 6th Mer

Chains	
	East on Random line Bet. Sec. 14 & 23 Var. 13° 10' East
40.00	Set post for temporary ¼ Sec. Cor.
80.30	Intersected N. and S. line at post corner to Sections 13, 14, 23 & 24, from which cor. bears West on true line Bet. Sec. 14 & 23 Var. 13° 10' East
40.15	Set post for ¼ Section Corner. deposited Drove charred Stake raised Mound with Pits as per instructions
80.30	Corner to Sections 14. 15. 22 & 23 Land Rolling Prairie Soil 2d rate
	North Between Sections 14 & 15 Va 13° 10' East
40.00	Set post for ¼ Sec. Cor. deposited Drove charred Stake raised Mound with Pits as per instructions
80.00	Set post for corner to Sections 10. 11. 14 & 15 Drove deposited charred stake raised Mound with Pits as per instructions Land Rolling soil 2d rate.

Township 21 North Range West 6th Mer.

Chains	
	East on Random Betwn Sections 11 & 14 Var. 13° 10' East
40.00	Set temporary ¼ Section Corner
80.06	Intersected N. and S. line 26 links North of Corner to Sections 11, 12, 13 and 14 from which Cor. bears N 89° 49' W on true line Bet. Sec. 11 & 14 Var 13° 10' East
40.03	Set post for ¼ Sec. Cor. deposited Drove charred stake raised Mound with Pits as per instructions
80.06	Corner to Sections 10. 11. 14 & 15 Land Rolling Prairie soil 2d rate
	North Between Sections 10 and 11 Va. 13° 10' East
40.00	Set post for ¼ Sec. Cor. deposited Drove charred Stake raised Mound with Pits as per instructions
80.00	Set post for corner to Sections 2. 3. 10 & 11 Drove deposited charred Stake raised Mound with Pits as per instructions Land Rolling Prairie soil 2d rate.

Township 21 North Range 3 West 6th Mer

Chains	
	Easton Random line 1 Bet Sec. 2 and 11 Var 13° 10' East
40.00	Set temporary ¼ Sec. Cor.
79.85	Intersected N. and S. line 48 links North of Corner to Sections 1, 2 & 11 & 12, from which Cor. I run N 89° 39' W on true line 1 Bet Sec. 2 & 11 Var 13° 10' East
39.92½	Set post for ¼ Sec. Cor. deposited Drove charred Stake raised Mound with Pits as per instructions
79.85	Corner to Sections 2. 3. 10 & 11 Land Rolling soil 2d rate
	North on Random line 1 Between Sections 2 & 3 Variation 13° 10' East
40.00	Set temporary ¼ Sec. Cor.
60.00	Dry Ravine bears East,
79.60	Intersect North Boundary 10 links West of corner to Sections 2 & 3 from which Cor. I run S 4' W on true line 1 Bet Sec. 2 & 3 Var. 13° 10' East
39.60	Set post for ¼ Sec. Cor. deposited Drove charred Stake raised Mound

Township 21 North Range 3 West 6th Prin Mer

Chains	
	with Pits as per instructions
79.60	Corner to Sections 2. 3. 10 & 11 Land Rolling Prairie Soil 2d rate. September 1st 1866 Chain compared with Standard and adjusted thereto.
	North 1 Between Section 33 and 34 Var 13° East
40.00	Set post for ¼ Sec. Cor. deposited Drove charred Stake raised Mound with Pits as per instructions
80.00	Set post for corner to Sections 27 28. 33 & 34 Drove deposited charred Stake raised Mound with Pits as per instructions Land Rolling Soil 2d rate
	East on Random line 1 Between 27 & 34 Var 13° 10' East
40.00	Set temporary ¼ Sec. Cor.
80.00	Intersected N. and S. line at post corner to Sections 26, 27 & 34 & 35 from which cor. I run West on true line 1 Bet. Sec. 27 & 34

Township 21 North Range 3 West 6th Mer.

Chains	
	Var. 13° 10' East
40.00	Set post for ¼ Sec. Cor. Deposited Drove charred Stake raised Mound with Pits as per instructions
80.00	Corner to Sections 27 & 28, 33 & 34 Land Rolling soil 1st rate
	North Between Sections 27 & 28 Var 13° 10' East
40.00	Set post for ¼ Sec. Cor. deposited Drove charred Stake raised Mound with Pits as per instructions
80.00	Set post for corner to Sections 21.22.27 & 28 Drove deposited charred Stake raised Mound with Pits as per instructions Land Rolling Prairie Soil 2d rate
	East on Random line Bet. Sect. 22 & 27 Var 13° 15' East
40.00	Set temporary ¼ Sec. Cor.
79.50	Intersected N. and S. line at post corner to Sections 22 and 27, 23 & 26 from which cor. I run West on true line Between Sections

Township 21 North Range 3 West 6th Mer.

	22 & 27 Var. 13° 15' East
39.75	Set post for ¼ Sec. Cor. deposited Drove charred Stake raised Mound with Pits as per instructions
79.50	Corner to Sections 21.22.27 & 28 Land Rolling Soil 2d rate
	North Between Section 21 & 22 Var 13° 10' East
40.00	Set post for ¼ Sect. Cor. deposited Drove charred Stake raised Mound with Pits as per instructions
80.00	Set post for Corner to Sections 15.16.21 & 22 Drove deposited charred Stake raised Mound with Pits as per instructions. Land level Soil 2d rate.
	East on Random line Between Sections 15 and 22 Var. 13° 10' East
40.00	Set temporary ¼ Sect. Cor.
79.10	Intersected North & South line at post corner to Sections 15, 22 and 23

Township 21 North Range 3 West 6th Mer

Chains	
	From which cor. Drove West on true line Bet. Sec. 15 and 22 Var 13° 10' East
39.55	Set post for 1/4 Sec. Cor. deposited Drove charred Stake raised Mound with Pits as per instructions
79.10	Corner to Sections 15. 16. 21 + 22 Land Rolling soil 2d rate
	North Between Sections 15 and 16 Var 13° 10' East
40.00	Set post for 1/4 Sec. Cor. deposited Drove charred stake raised Mound with Pit as per instructions
80.00	Set post for corner to Section 9. 10. 15 and 16 deposited Drove charred stake raised Mound with Pits as per instructions. Land Rolling Prairie soil 2d rate
	East on Random line Bet Sec 10 & 15 Var 13° 10' East
40.00	Set temporary 1/4 Sec Cor
79.30	Intersected N. and S. line 30 links North of corner to Sections 10, 11 and 14 and 15 from which Cor. Drove

Township 21 North Range 3 West 6th Mer.

Chains	
	N. 89° 47' West on true line Bet Sec. 10 and 15 Var 13° 10' East
39.65	Set post for 1/4 Sec. Cor. deposited Drove charred stake raised Mound with Pits as per instructions
79.30	Corner to Sections 9. 10 & 15 and 16 Land Rolling Prairie soil 2d rate
	North Between Sections 9 and 10 Var 13° 10' East
40.00	Set post for 1/4 Sec Cor. deposited Drove charred stake raised Mound with Pits as per instructions
80.00	Set post for corner to Sections 3. 4. 9 and 10 deposited Drove charred stake raised Mound with Pits as per instructions Land Rolling Prairie soil 2d rate
	East on Random line Between sections 3 and 10. Var 13° 20' East
40.00	Set temporary 1/4 Sec. Cor
79.15	Intersected N. and S. line 10 links North of corner to Sections 2, 3 and 10 + 11

Township 21 North Range 3 West 6th Mer

Chain	
	From which cor. Drum N 89 56' W on true line Bet. Sec. 3 and 10 Var 13° 10' East
39.57½	Set post for ¼ Sec. Cor. deposited Drove charred Stake raised Mound with Pits as per instructions
79.15	Corner to Sections 3.4.9 & 10 Land Rolling Praine soil 2d rate
	North on Random line Bet. Sec. 3 & 4 Var 13° 10' East
40.00	Set temporary ¼ Sec. Cor.
79.70	Intersected North Boundary 37 links East of corner to Sections 3 and 4 from which cor. Drum S 16 East on true line Bet. Sec. 3 & 4 Var 13° 10' East
39.70	
37.70	Set post for ¼ Sec. Cor. deposited Drove charred Stake raised Mound with Pits as per instructions
79.70	Corner to Sections 3.4.9 & 10 Land Rolling Praine soil 2d rate Sept 2d 1866
	Chain compared with standard and found correct

Township 21 North Range 3 West 6th Mer

Chains	
	North Between Sections 32 and 33 Var 13° 10' East
40.00	Set post for ¼ Sec. Cor. deposited Drove charred stake raised Mound with Pits as per instructions
80.00	Set post for corner to Sections 28.29.32 & 33 Drove deposited charred stake raised Mound with Pits as per instructions Land rolling prairie Soil 2d rate
	East on Random line Bet. Sec. 28 & 33 Var 13° 25' East
40.00	Set temporary ¼ Sec cor
80.00	Intersected N and S. line at post corner to Sections 27 28 33 & 34 from which Cor. Drum West on true line Bet. Sec. 28 and 33 Var 13° 25' East
40.00	Set post for ¼ Sec. Cor. deposited Drove charred Stake raised Mound with Pits as per instructions From which An Elm 14 inches in dia. bears S 1° E 185 links dist.
80.00	Corner to Sections 28 29 32 33 Land Rolling Praire Soil 2d rate

Township 21 North Range 3 West 6th Mer

Chains	
	North Between Sections 28 and 29 Var 13° East
40.00	Set post for 1/4 Sec Cor. deposited Drove charred Stake raised Mound with Pits as per instructions
80.00	Set post for corner to Sections 20.21 28 & 29 Drove charred Stake raised Mound with Pits as per instructions Land Rolling Prairie Soil 2d rate
	East on Random line Between Sections 21 and 28 Var 13° 20' East
40.00	Set temporary 1/4 Sec. Cor.
79.96	Intersected N and S line 10 links North of Cor. to Secs. 21, 22, 27 and 28 from which Cor. I run N 89° 56' W on true line Bet Secs. 21 & 28 Var 13° 20' East
39.98	Set post for 1/4 Sec. Cor. deposited Drove charred Stake raised Mound with Pits as per instructions
79.96	Corner to Sections 20.21. 28 & 29 Land Rolling Prairie Soil 2d rate

Township 21 North Range 3 W 6th Mer

Chains	
	North Between Sections 20 and 21 Var 13° 15' East
40.00	Set post for 1/4 Sec. Cor deposited Drove charred Stake raised Mound with Pits as per instructions
80.00	Set post for corner to Sections 16.17. 20 and 21. deposited Drove charred stake raised Mound with Pits as per instructions Land Rolling soil 2d rate
	East on Random line Between Sections 16 and 21 Var 13° 15' East
40.00	Set temporary 1/4 Sec Cor.
80.00	Intersected North and S line 24 links South of Corner to Sections 16 & 21 from which Cor. I run S 89° 30' W on true line Bet Secs 16 & 21 Var 13° 15' East
40.00	Set post for 1/4 Sec Cor. deposited Drove charred Stake raised Mound with Pits as per instructions
80.00	Corner to Sections 16.17.20 & 21

Township 21 North Range 3 West 6th Mer

Chains	
	Land rolling prairie Soil 2d rate
	North 1 Between Sections 16 and 17
	Var 13° 38' East
40.00	Set post for 1/4 Sec Cor. deposited
	Drove charred stake raised Mound
	with Pits as per instructions
80.00	Set post for corner to Sections
	8. 9. 16 and 17 Drove deposited charred stake raised
	Mound with Pits as per instructions
	Land Rolling Prairie Soil 2d rate
	East on Random line 1 Between
	Sections 9 and 16
	Var 13° 5' East
40.00	Set temporary 1/4 Sec Cor
80.56	Intersected N and S line at post corner
	to secs. 9, 10, 15 and 16 from which cor. I run
	West on true line 1 Bet. Sect. 9 and 16
	Var 13° 5' East
40.28	Set post for 1/4 Sec Cor. deposited
	Drove charred stake raised Mound with
	Pits as per instructions
80.56	Corner to secs. 8, 9, 16 & 17
	Land Rolling Prairie Soil 2d rate

Township 21 North Range 3 West 6th Mer

Chains	
	North 1 Between Sections 8 and 9
	Var 13° 35' East
40.00	Set post for 1/4 Sec. Cor. deposited
	Drove charred stake raised Mound with
	Pits as per instructions
80.00	Set post for corner to Sections 4. 5. 8 & 9
	Drove deposited charred stake raised Mound
	with Pits as per instructions
	Land Rolling Prairie Soil 2d rate.
	East on Random line 1 Between Sections 4 and 9
	Var 13° East
40.00	Set temporary 1/4 Sec Cor
80.96	Intersected N and S line at post
	corner to Sections 3, 4 & 9 + 10 from
	which cor. I run
	West on true line 1 Bet Sect. 4 & 9
	Var 13° East
40.48	Set post for 1/4 Sec. Cor. deposited
	Drove charred stake raised Mound
	with Pits as per instructions.
80.96	Corner to Sections 4. 5. 8 and 9
	Land Rolling Prairie Soil 2d rate

Township 21 North Range 3 West 6th Mer

Chains	
	North on Random line Bet. Sec. 4 & 5
	Var 12° 30' East
40.00	Set temporary ¼ Sec Cor
79.85	Intersected North Boundary
	at post corner to Sections 4 and 5 from which cor. I run
	South on true line line Bet Sec. 4 and 5
	Var 12° 30' East
39.85	Set post for ¼ Sec Cor. deposited
	Prove charred stake raised Mound
	with Pits as per instructions
79.85	Corner to Sections 4 & 5. 8 & 9
	Land Rolling Prairie Soil 1st rate
	September 3d 1866
	Chain compared and adjusted
	to standard

	North Between Sections 31 & 32
	Var 13° 20' East
40.00	Set post for ¼ Sec. Cor. deposited
	Prove charred stake raised Mound
	with Pits as per instructions
80.00	Set post for corner to Sections
	29. 30. 31 and 32. deposited

Township 21 North Range 3 West 6th Mer

Chains	
	Prove charred stake raised Mound with
	Pits as per instructions
	Land Rolling 1st rate soil

	East on Random line Between Sections
	29 and 32
	Var 13° 20' East
40.00	Set temporary ¼ Sec. Cor
80.05	Intersected N and S line at post corner
	to Sections 28, 29, 32 & 33, from which cor. I run
	West on true line Bet Sec. 29 & 32
	Var 13° 20' East
40.02½	Set post for ¼ Sec. Cor deposited
	Prove charred stake raised Mound
	with Pits as per instructions
80.05	Corner to Sections 29. 30. 31 & 32
	Land Rolling Prairie Soil 2d rate

	West on Random line Between Sections
	30 and 31
	Var 13° 30' East
40.00	Set temporary ¼ Sec Cor
80.35	Intersect West Boundary 48 links

Township 21 North Range 3 West 6th Mer

Chains	
	North of corner to Sections 30 & 31 from which cor. I run
	N 89° 41' E on true line Bet. Secs. 30 and 31
	Var 13° 30' East
40.35	Set post for 1/4 Sec. Cor. deposited
	Drove charred stake raised Mound with
	Pits as per instructions
80.35	Corner to Sections 29. 30. 31 & 32
	Land Rolling Prairie Soil 2d rate
	North Between Sections 29 and 30
	Var 13° 25' East
40.00	Set post for 1/4 Sec. Cor. deposited
	Drove Charred Stake raised Mound
	with Pits as per instructions
80.00	Set post for corner to Sections
	19. 20. 29 & 30 Drove deposited charred stake
	raised Mound with Pits as
	per instructions
	Land Rolling Prairie soil 2d rate
	East on Random line Between
	Sections 20 & 29
	Var 13° 25'

Township 21 North Range 3 West 6th Mer

Chains	
40.00	Set temporary 1/4 Sec. Cor.
80.00	Intersected N and S. line at post for
	corner to Sections 20, 21, 28 and 29 from which cor. I run
	West on true line Bet. Secs. 20 & 29
	Var. 13° 25' East
40.00	Set post for 1/4 Sec Cor. deposited
	Drove charred Stake raised Mound with
	Pits as per instructions
80.00	Corner to Sections 19. 20. 29 & 30
	Land Rolling Prairie Soil 2d rate
	West on Random line Between
	Sections 19 and 30
	Var 13° 45' East
40.00	Set temporary 1/4 Sec. Cor.
80.40	Intersected ~~N and S. line~~ West Boundary at post corner to
	Sections 19 and 30 from which cor. I run
	East on true line Bet. Secs. 19 and 30
	Var. 13° 45' East
40.40	Set post for 1/4 Sec. Cor. deposited
	Drove charred Stake raised Mound with
	Pits as per instructions.
80.40	Corner to Sections 19, 20, 29 and 30

Township 21 North Range 3 West 6th Mer

Chains	
	Land Rolling Soil 2d rate.
	North Between Sections 19 and 20
	Var 13° 30' East
40.00	Set post for 1/4 Section Cor deposited Drove charred stake raised Mound with Pits as per instructions
80.00	Set post for corner to Sections 17, 18 19 and 20 deposited Drove, charred Stake raised Mound with Pits as per instructions Land Rolling Prairie soil 2d rate
	East on Random line Between Sections 17 and 20
	Var 13° 40' East
40.00	Set temporary 1/4 Sec. Cor.
80.10	Intersected N. and S. line at post corner to sections 16, 17, 20 and 21 from which cor. I run West on true line Between Sections 17 and 20
	Var 13° 40' East
40.05	Set post for 1/4 Sec. Cor. deposited Drove charred stake raised Mound

Township 21 North Range 3 West 6th Mer.

Chains	
	with Pits as per instructions
80.10	Corner to Sections 17, 18, 19 and 20 Land Rolling Prairie, soil 2d rate.
	West on Random line Between Sections 18 and 19
	Var 13° 45' East
40.00	Set temporary 1/4 Sec Cor
80.24	Intersected West Boundary at post corner to sections 18 and 19 from which cor. I run East on true line Bet Secs 18 & 19
	Var 13° 45' East
40.24	Set post for 1/4 Sec. Cor. deposited Drove charred stake raised Mound with Pits as per instructions
80.24	Corner to sections 17, 18, 19 and 20 Land Rolling Prairie soil 2d rate
	North Between Sections 17 and 18
	Var 13° 30' East
40.00	Set post for 1/4 Sec. Cor. deposited Drove charred Stake raised Mound with Pits as per instructions
80.00	Set post for corner to Sections

Township 21 North Range 3 West 6th

Chains

7. 8. 17 and 18. deposited
Drove charred Stake
raised Mound with Pits
as per instructions
Land Rolling Prairie
soil 2d rate.

East on Random line
Between Sections 8 and 17
Var 13° 30' East

40.00 Set temporary 1/4 Sec. Cor.
80.22 Intersected N and South line
at post corner to sections 8, 9, 16 & 17 from
which cor. I run
West on true line Between Sections
8 and 17
Var 13° 30' East
40.11 Set post for 1/4 Section Corner, deposited
Drove charred stake raised
Mound with Pits as
per instructions.
80.22 Corner to Sections 7. 8. 17 & 18
Land Rolling soil 2d rate

Township 21 North Range 3 West 6th

Chains

West on Random line
Between Sections 7 & 18
Var 13° 45' East
40.00 Set post for temporary 1/4 Sec. Cor.
79.96 Intersected West Boundary
at post corner to Sections
7 and 18. from which cor. I run
East on true line Between
Sections 7 and 18
Var 13° 45' East
39.96 Set post for 1/4 Sec. Cor. deposited
Drove charred stake raised
Mound with Pits as per
instructions
79.96 Corner to Sections 7. 8.
17 and 18
Land Rolling Prairie
soil 2d rate.

North Between Sections 7 and
8
Var. 13° 30' East
40.00 Set post for 1/4 Sec. Cor. deposited

Township 21 North Range 3 West 6th Mer

chains	
	Drove charred Stake raised Mound with Pits as per instructions
80.00	Set post for corner to Sections 5. 6. 7. and 8. Deposited
	Drove charred Stake raised Mound with Pits as per instructions
	Land Rolling Prairie, Soil 2d rate.
	East on Random line Between Sections 5 and 8
	Var 13° East
40.00	Set temporary 1/4 Sec Cor
80.36	Intersected N. and S. line 10 links North of corner to Sections 4, 5, 8 & 9 from which cor. I run N 89° 56' W on true Between Sections 5 and 8
	Var 13° East
40.18	Set post for 1/4 Sec. Cor. deposited
	Drove charred Stake raised Mound with Pits as per instructions
80.36	Corner to sections 5. 6. 7 & 8

Township 21 North Range 3 West 6th Mer.

chains	
	Land Mostly level Soil 1st rate
	West on Random line Between Sections 6 and 7
	Var 13° 45' East
40.00	Set temporary 1/4 Sec. Cor.
79.60	Intersected West Boundary at post corner to Sections 6 and 7 from which cor. I run
	East on true line Between Sections 6 and 7
	Var 13° 45' East
39.60	Set post for 1/4 Sec. Cor. deposited
	Drove charred Stake raised Mound with Pits as per instructions
79.60	Corner to Sections 5. 6. 7 and 8.
	Land Rolling Prairie Soil 1st rate.

Township 21 North Range 3 West 6th Mer

chains	
	North on Random line line Between Sections 5 and 6 Var 13° East
40.00	Set temporary ¼ Sec Cor
79.10	Intersected North Boundary at post for corner to Sections 5 and 6 from which Cor. I run South on true line Between Sections 5 & 6 Var 13° East
39.10	Set post for ¼ Sec. Cor. deposited Grove charred stake raised Mound with Pits as per instructions
79.10	Corner to Sections 5.6.7 & 8 Land Rolling Prairie soil 1st rate first rate 1½ sandy 2d rate. September 4th 1866 Measuring chain compared with Standard chain and adjusted there to

Township 21 North Range 3 West 6th Mer

General Description.

The surface of this Township is gently rolling prairie. The Soil is of good second rate quality and is well adapted to agricultural purposes.

Save a very few trees, there is no timber in the township. There are no springs nor streams of water of any kind.

List of Names.

A list of the names of the individuals employed to assist in running, measuring or marking the lines and corners described in the foregoing field notes of Township No. 21 North of the Base Line of Range No. 3 West of the 6th Principal Meridian, showing the respective capacities in which they acted:

Isaac A. Brush,	Chainman
William J. Allaire,	Chainman
B. B. Wilder	Axeman
John Fletcher,	Flagman.

I Chauncey Wiltse,
Deputy Surveyor, do solemnly
swear that in pursuance of a
joint contract wherein Oscar
F. Davis and Chauncey Wiltse
are joint contractors with M. S.
Sleeper, United States Surveyor
General for the District of Kansas
and Nebraska, bearing date the
25th day of July 1866, I have
well, faithfully, and truly in my
own proper person and in strict
conformity with the instructions fur-
nished by the Surveyor General,
the Surveying Manual and the law
of the United States, surveyed
all those parts or portions of
Township 21 North of Range
No. 3 West of the 6th Principal
Meridian Nebraska, as are
represented in the foregoing
field notes as having been
surveyed under my direction;

and I do further solemnly swear that all the corners of said surveys have been established and perpetuated in strict accordance with the Surveying Manual and printed instructions, and that the foregoing are the ture and original field notes of such survey.

Chauncey Wiltse
Deputy Surveyor

Subscribed by said Chauncey Wiltse, Deputy Surveyor, and sworn to before me a Notary Public in and for Douglas County Nebraska this third day of January 1867.

J R Meredith
Notary Public

We hereby certif that we assisted Chauncey Wiltse, Deputy Surveyor, in Surveying and Subdividing Township number twenty-one North of the base line, of Range number three West of the 6th Principal Meridian and that said Township has been in all respects, to the best of our knowledge and belief well and faithfully surveyed, and the monuments planted according to the instructions furnished by the Surveyor General

Isaac A Brust } Chainmen
William J. Allason }
3. B. Wilder } Axemant Mounelman
John Fletcher } Flagman

Subscribed and sworn to by the above named persons before me, a Notary Public in and for Douglas County Nebraska, this 24th day of Oct. 1866.

J. R. Meredith
Notary Public

Contract No. 323.

Field Notes
of the
Survey of the Subdivisional lines of Township No. 22 North of the Base Line of Range No. 3 West of the Sixth Principal Meridian, in the Territory of Nebraska, surveyed by Chauncey Hiltse, under joint contract No. 323, bearing date the 25th day of July AD. 1866, wherein Oscar F. Davis and Chauncey Hiltse are joint contractors.

Survey

Commenced September 6, 1866.

Completed September 12, 1866.

Names and duties of Assistants.

Isaac A. Brust, Chainman.
William J. Allison, Chainman.
E. B. Wilder, Axman.
John Fletcher, Flagman.

Township 22 North Range 3
Index Diagram



Field Notes.
of the
Subdivision lines
of
Township 22 North
Range 3 West of the
6th Principal Meridian

To determine the proper adjustment of my compass for subdividing this Township I commence at the corner to Townships 21 and 22 North Ranges 2 & 3 West of the 6th Principal Meridian, and run North on a blank line on the East Boundary of Section 36. Variation 13° East

40 05 To a point 12 links West of ¼ Sec Cor
80 11 To a point 22 links West of cor to Sec 25 & 26

To retrace this line or run parallel thereto my compass must be adjusted to a variation of 12° 51' East.

Subdivision commenced September 6th 1866.
From the corner to sections 1. 2. 35 and 36 on

Township 22 North Range 3 West 6th Mer

Chains	
	the South Boundary of the Township run North, Between Sections 35 and 36
	var 12° 57' East
40.00	Set post for 1/4 Sec. Cor. deposited ~~Drove~~ charred Stake raised Mound with Pits as per instructions
80.00	Set post for corner to sections 25.26 35 and 36 ~~Drove~~ deposited charred Stake raised Mound with Pits as per instructions Land Rolling soil 2d rate.
	East on Random line Between Sections 25 & 36
	var 12° 45' East
40.00	Set temporary 1/4 Sec. Cor.
80.20	Intersect East Boundary 11 links North of corner to Sections 25 and 36 from which cor. I run N 89 35 W on true line Between Sections 25 and 36
	var 12° 45' East
40.10	Set post for 1/4 Sec. Cor. deposited ~~Drove~~ charred Stake raised Mound with Pits as per instructions.

Township 22 North Range 3 West 6th Principal Meridian

Chains	
80.20	Corner to Sections 25.26.35 and 36 Land Rolling Prairie soil 2d rate
	North Between Sections 25 and 26
	var 12° 30' East
40.00	Set post for 1/4 Sec. Cor. deposited ~~Drove~~ charred Stake raised Mound with Pits as per instructions
80.00	Set post for corner to Sections 23.24 25 and 26 ~~Drove~~ deposited charred Stake raised Mound with Pits as per instructions Land Rolling Prairie soil 2d rate
	East on Random line Between Sections 24 and 25
	var 12° 40' East
40.00	Set temporary 1/4 Sec. Cor.
80.50	Intersected East Boundary 15 links North of corner to Sections 24 & 25 from which cor. I run N 89 54 W on true line Between Sections 24 and 25.
	var 12° 40' East
40.25	Set post for 1/4 Sec. Cor. deposited

Township 22 North Range 3 West 6th Mer

chains	
	~~Drove~~ charred Stake raised Mound with Pits as per instructions
80.50	Corner to Sections 23.24.25 & 26
	Land Rolling Prairie Soil 2d rate
	North 1 Between Sections 23 and 24
	Var 12° 30' East
40.00	Set post for 1/4 Sec. Cor. deposited
	~~Drove~~ charred stake raised Mound with Pits as per instructions
50.00	Enter Bottom bears East and West
80.00	Set post for corner to Sections 13.14 23 and 24 ~~Drove~~ deposited charred Stake raised Mound with Pits as per instructions
	Land Rolling Soil 3d rate
	East on Random line 1 Between Sections 13 and 24
	Var 12° 30' East
20.00	Leave bottom bears N.E. and S.W.
40.00	Set temporary 1/4 Sec Cor
80.60	Intersected East 1 Boundary 18 links North of corner to sections 13 and 24

Township 22 North Range 3 West 6th Prin Mer.

chains	
	From which cor. I run
	N 89° 52' W on true line 1 Between Sections 13 and 24. Var 12° 30' East
40.30	Set post for 1/4 Sec. Cor. deposited
	~~Drove~~ charred Stake raised Mound with Pits as per instructions
80.60	Corner to Sections 13.14.23 & 24
	Land Rolling Prairie Soil 2d rate
	North 1 Between Sections 13 and 14
	Var 12° 30' East
40.00	Set post for 1/4 Sec. Cor. deposited
	~~Drove~~ charred Stake raised Mound with Pits as per instructions
80.00	Set post and made pit for corner to Sections 11.12.13 and 14 from which
	An Elm 24 inches dia bears N 64° E 344 links dist.
	An Ash 3 in. dia. bears N 50° W 215 links dist.
	Land level 1 Bottom Soil 1st rate
	East on Random line 1 Between Sections 12 and 13
	Var 12° 35' E
12.00	Leave bottom bears N. and S.
40.00	Set temporary 1/4 Sec. Cor.

Township 22 North Range 3 West 6th Mer

chains	
80.75	Intersected East Boundary 20 links North of corner to Sections 12 and 13. from which cor. I run N 89° 51' W on line Between Sections 12 and 13 Var 12° 35' East
40.37½	Set post for ¼ Sec. Cor. deposited ~~Drove~~ charred Stake raised Mound with Pits as per instructions.
80.75	Corner to Sections 11. 12. 13 & 14 Land Mostly Rolling soil 2d rate
	North Between Sections 11 & 12 Var 12° 20' East
4.80	Dry Ravine bears E & ~~W~~ Banks 40 feet high with scattering trees
30.00	Dry Ravine again bears N.W. ~~and S.E.~~
34.50	Same Ravine S.E. ~~and N.W.~~
40.00	Set post for ¼ Sec. Cor. ~~Drove~~ deposited charred stake raised Mound with pits as per instructions from which an in. dia. bear Elm 25 S½ E 550 links dist
58.00	Leave Bottom bears N E and S W
80.00	Set post for corner to Sections 1. 2. 11 & 12 ~~Drove~~ deposited charred stake raised Mound

Township 22 North Range 3 West 6th Mer

chains	
	with Pits as per instructions Land level bottom mostly, soil 1st rate. Timber Elm, ash, Oak, undergrowth cherry and Plum.
	East on Random line Between Section 1 and 12 Var 12° 30' East
15.00	Enter Bottom bears N. and S.
36.00	Dry Ravine bears N. ~~and S.~~ banks 30 feet high.
40.00	Set temporary ¼ Section Corner
45.00	Leave Bottom bears N. and S.
80.62	Intersected East Boundary at post corner to Sections 1 and 12 from which Cor. I run West on true line Between Sections 1 and 12 Var 12° 30' East
40.31	Set post for ¼ Sec. Cor. ~~Drove~~ deposited charred Stake raised Mound with pits, as per instructions from which in dia. bear an Elm 30 S 60 W 350 links dist
80.62	Corner to Sections 1. 2. 11 & 12 Land generally Rolling soil 1st rate.

Township 22 North Range 3 West 6th Mer

Chains	
	North on Random line 1 Between Section 1 and 2
	Var 12° 20' East
40.00	Set temporary 1/4 Sec. Cor.
57.00	Enter 1 Bottom bears N.W. and S.E.
79.50	Intersected North 1 Boundary 24 links West of corner to Sections 1 and 2 from which Cor. bears S.10 W. on true line 1 Between Sections 1 and 2
	Var. 12° 20' East
39.50	Set post for 1/4 Sec. Cor. deposited Drove charred Stake raised Mound with Pits as per instructions
79.50	Corner to Sections 1. 2. 11 & 12 The South half is Rolling soil 2d rate. North half level bottom land soil 1st rate.
	September 6th 1866
	Chain compared with Standard and found correct

Township 22 North Range 3 West 6th Mer

Chains	
	North 1 Between Sections 34 and 35
	Var 12° 35' East
40.00	Set post for 1/4 Sec. Cor. deposited Drove charred stake raised Mound with Pits as per instructions
80.00	Set post for corner to Sections 26. 27 34 and 35 ~~Drove~~ deposited charred stake raised Mound with Pits as per instructions Land Rolling Prairie soil 2d rate.
	East on Random 1 Bet Sec. 26 and 35
	Var 12° 35' East
40.00	Set temporary 1/4 Sec Cor
79.80	Intersected N and S. line at post corner to Sections 25. 26 and 35 + 36 from which Cor. bears West on true line Between Sections 26 and 35
	Var 12° 35' East
39.90	Set post for 1/4 Sec. Cor. deposited ~~Drove~~ charred Stake raised Mound with Pits as per instructions
79.80	Corner to Sections 26. 27. 34 + 35 Land Gently Rolling Prairie soil 2d rate

Township 22 North Range 3 West 6th Mer.

Chains	
	North Between Sections 26 and 27
	Var 12° 40' East
40.00	Set post for 1/4 Sec. Cor. deposited
	~~Drove~~ charred stake raised Mound
	with Pits as per instructions
80.00	Set post for corner to Sections 22.23
	26 & 27 ~~Drove~~ deposited charred stake raised
	Mound with Pits as per instructions.
	Land Rolling soil 2d rate.
	East on Random line Between Sections
	23 and 26
	Var 12° 40' East
40.00	Set temporary 1/4 Sec. Cor.
79.30	Intersected North and S line 3 links
	North of corner to Sections 23 and 26 (24, 25)
	from which cor. drove
	N 89° 59' W on true line Between
	Sections 23 and 26.
	Var. 12° 40' East
39.65	Set post for 1/4 Sec. Cor. deposited
	~~Drove~~ charred stake raised Mound
	with Pits as per instructions
79.30	Corner to Sections 22.23.26 & 27

Township 22 North Range 3 West 6th Mer

Chains	
	Land Rolling Prairie soil 2d rate
	North Between Sections 22 and 23
	Var. 12° 40' East
40.00	Set post for 1/4 Sec. Cor. deposited
	~~Drove~~ charred stake raised Mound
	with Pits as per instructions.
80.00	Set post for corner to Sections 14.15.
	22 and 23. ~~Drove~~ deposited charred stake raised
	Mound with Pits as per instructions
	Land Rolling Prairie soil 2d rate
	East on Random line Between Sections
	14 and 23
	Var 12° 40' East
40.00	Set temporary 1/4 Sec. Cor.
45.00	Enter Bottom bears N 10° and S.E.
79.60	Intersected N. and S. line at post
	corner to Sections 13 14 and 23. and 24
	from which cor. drove
	West on true line Bet. Sect. 14 & 23
	Var 12° 40' East
39.80	Set post for 1/4 Sec. Cor. deposited
	~~Drove~~ charred stake raised Mound

Township 22 North Range 3 West 6th Mer

Chains	
	raised Mound with Pits as per instructions
79.60	Corner to Sections 14, 15, 22 & 23
	Land Rolling Prairie Soil 2d rate
	North Between Sections 14 & 15
	Va 12° 30' East
30.00	Enter Bottom bears N.W. and S.E.
40.00	Set post for 1/4 Sec. Cor. deposited
	~~Drove~~ Charred Stake raised Mound
	with Pits as per instructions
73.50	Enter Dry Ravine bears N. ~~[illegible]~~
	high steep banks.
77.30	Leave same bears N.E. & ~~S.W.~~
80.00	Set post for corner to Sections
	10, 11, 14 & 15 ~~Drove~~ deposited charred stake
	raised Mound with pits as per instructions
	Land Rolling Prairie Soil 2d rate
	East on Random line Between
	Sections 11 and 14
	Var 12° 40' East
40.00	Set temporary 1/4 Sec. Cor.
72.00	Dry Ravine bears N.E. & ~~S.W.~~ high banks

Township 22 North Range 3 West 6th Mer

Chains	
80.04	Intersected N. and S. line at corner
	to Sections 11, 12, 13 and 14 from which
	Cor. I run West on true line Between Sections
	11 and 14
	Var 12° 40' East
40.02	Set post for 1/4 Sec. Cor. deposited
	~~Drove~~ charred Stake raised Mound
	with Pits as per instructions
80.04	Corner to Sections 10, 11, 14 & 15
	Land level bottom soil 1st rate
	North Between Sections 10 and 11
	Var 12° 30' East
36.00	Leave Bottom bears N.W. and S.E.
40.00	Set post for 1/4 Sec. Cor. deposited
	~~Drove~~ charred Stake raised Mound
	with Pits as per instructions
80.00	Set post for corner to Sections 2, 3, 10
	and 11 ~~Drove~~ deposited charred Stake raised
	Mound with Pits as per instructions
	The Bottom is level 1st rate soil
	The North Part Rolling Prairie
	Soil 2d rate

Township 22 North Range 3 West 6th

Chains	
	East on Random line Between Sections 2 and 11 Var 12° 30' East
40.00	Set temporary 1/4 Sec Cor
79.95	Intersected N and S line at post corner to Sections 2 and 11 and 12 from which cor. I run West on true line Between Sections 2 & 11 Var. 12° 30' East
39.97½	Set post for 1/4 Sec Cor. described Drove Charred Stake raised Mound with Pits as per instructions
79.95	Cor to Sections 2, 3, 10 and 11 Land very Rolling soil 2d rate
	North on Random line Bet. Sect. 2 & 3 Var 12° 20' East
40.00	Set temporary 1/4 Sec. Cor.
79.70	Intersected North Boundary 24 links West of corner to Sections 2 and 3 from which cor. I run S 10' W on true line Between Sections 2 and 3 Var 12° 20' East

Township 22 North Range 3 West 6th Mer

Chains	
39.70	Set post for 1/4 Sec. Cor. described Drove Charred Stake raised Mound with Pits as per instructions
79.70	Corner to Sections 2, 3, 10 and 11 Land Rolling Prairie soil 2d rate September 7th 1866. Chain compared with Standard chain and found correct
	North Between Sections 33 and 34 Var 12° 35' East
40.00	Set post for 1/4 Sec. Cor. described Drove Charred Stake raised Mound with Pits as per instructions.
80.00	Set post for corner to Sections 27, 28, 33 and 34 Drove described Charred Stake raised Mound with Pits as per instructions Land Rolling Prairie soil 2d rate
	East on Random line Between Sections 27 and 34 Var. 12° 50' East
40.00	Set temporary 1/4 Section corner

Township 22 North Range 3 West 6th Mer.

Chains	
80.00	Intersected North and South line at post corner to Sections 26, 27, 34 and 35 from which cor. I run West on true line between Sect. 27 and 34 Var. 12° 30' East
40.00	Set post for ¼ Sec. Cor. Deposited Drove charred Stake raised Mound with Pits as per instructions
80.00	Corner to Sections 27, 28, 33 & 34 Land Rolling Soil 2d rate
	North between Sections 27 & 28 Var 12° 40' East
40.00	Set post for ¼ Sec. Cor. Deposited Drove charred Stake raised Mound with Pits as per instructions
80.00	Set post for corner to Sections 21 & 22, 27 and 28 Deposited Drove charred stake raised Mound with Pits as per instructions Land Rolling Prairie Soil 2d rate
	East on Random line between Sections 22 and 27 Var 12° 40' East

Township 22 North Range 3 West 6th Mer

Chains	
40.00	Set temporary ¼ Sec. Cor.
79.80	Intersected N. and S. 10 links North of corner to Sections 22 and 27 from which cor. I run N 89° 36' West on true line between Sections 22 and 27 Var 12° 40' East
39.90	Set post for ¼ Sec. Cor. Deposited Drove charred Stake raised Mound with Pits as per instructions.
79.80	Corner to Sections 21, 22, 27 & 28 Land Rolling Prairie Soil 2d rate
	North between Sections 21 and 22 Var 12° 40' East
40.00	Set post for ¼ Sec. Cor. Deposited Drove charred Stake raised Mound with Pits as per instructions
80.00	Set post for corner to Sections 15, 16 21 & 22 Deposited Drove charred stake raised Mound with Pits as per instructions Land Rolling Prairie Soil 2d rate

Township 22 North Range 3 West 6th Mer

Chains	
	East on Random line 1 Between Sections 15 and 22
	Var 12° 40' East
40.00	Set temporary 1/4 Sec. Cor.
79.70	Intersected N. and S. line 8 link North of corner to Sections 15 and 22 & 23 from which Cor. I run N 89 57' W on true line 1 Between Sections 15 and 22
	Var 12° 40' East
39.85	Set post for 1/4 Sec. Cor. deposited ~~Drove~~ charred stake raised Mound with Pits as per instructions
79.70	Corner to Sections 15.16.21 & 22 Land Rolling Prairie Soil 2d rate
	North 1 Between Sections 15 and 16
	Var 12° 30' East
38.00	Enter 1 Bottom bears E and W.
40.00	Set post for 1/4 Sec. Cor. deposited ~~Drove~~ charred Stake raised Mound with Pits as per instructions
80.00	Set post for corner to sections 9.10.15 and 16 deposited ~~Drove~~ charred stake raised Mound

Township 22 North Range 3 West 6th Mer

Chains	
	with Pits as per instructions Rolling Prairie 2d rate 1 Bottom level 1st rate soil
	East on Random line 1 Between Sections 10 and 15
	Var 12° 40' East
20.00	~~Enter~~ Ravine bears ~~N and~~ S.E.
25.00	Same ravine bears N E ~~and S W~~
37.30	Same Ravine bears S E ~~and N W~~
40.00	Set temporary 1/4 Sec. Cor.
79.68	Intersected N. and S. line at post corner to Sections 10 and 15 from which cor. I run West on true line 1 Between Sections 10 and 15
	Var 12° 40' East
39.84	Set post for 1/4 Sec. Cor. deposited ~~Drove~~ charred stake raised Mound with Pits as per instructions
79.68	Corner to Sections 9.10.15 & 16 Land Level ~~Bottom~~ soil 1st rate
	North 1 Between Sections 9 and 10
	Var 12° 30' East

Township 22 North Range 3 West 6th Mer

Chains	
7.00	Ravine bears East ~~and West~~
35.00	Leave Bottom bears East and W
40.00	Set post for 1/4 Sec, Cor, deposited Drove charred Stake raised Mound with Pits as per instructions
80.00	Set post for corner to Sections 3. 4. 9 and 10 ~~Drove~~ deposited charred stake raised Mound with Pits as per instructions South half level Bottom land soil 1st rate North half Rolling Prairie soil 2d rate

East On Random line Between Sections 3 and 10

Var 12° 40' East

40.00	Set temporary 1/4 Sec Cor
79.86	Intersected N and S line 6 links South of corner to Sections 2 3 and 10 + 11 from which cor. I run S 89° 57' W on true line Between Sections 3 and 10

Var 12° 40' East

39.93	Set post for 1/4 Sec, Cor, deposited Drove charred Stake raised Mound

	with Pits as per instructions
79.86	Corner to Sections 3, 4, 9 & 10 Land Rolling Prairie Soil 2d rate

North on Random line Between Sections 3 and 4

Var 12° 20' East

40.00	Set temporary 1/4 Sec, Cor,
79.60	~~Intersect~~ North Boundary 10 links West of corner to Sections 3 and 4. from which cor. I run South 4' W on true line Between Sections 3 and 4

Var 12° 20' East

39.60	Set post for 1/4 Sec, Cor, deposited Drove charred stake raised Mound with Pits as per instructions
79.60	Corner to Sections 3, 4, 9 and 10 Land Rolling Prairie Soil 2d rate

September 8th 1866

Chain compared with Standard and adjusted thereto

Township ~~21~~ 22 North Range 3 West 6th Mer

Chains	
	North Between Sections 32 and 33
	Var 13° 10' East
40.00	Set post for 1/4 Sec. Cor. deposited
	~~Drove~~ charred Stake raised Mound
	with Pits as per instructions
80.00	Set post for corner to Sections 28
	29. 32 and 33 ~~Drove~~ deposited charred Stake
	raised Mound with Pits as per instructions
	Land Rolling Prairie Soil 2d rate
	East on Random line 1 Between
	Sections 28 and 33
	Var 12° 50' East
40.00	Set temporary 1/4 Sec. Cor.
80.00	Intersected N and S line at post
	corner to Sections 27 28 and 33 and 34
	from which Cor. I run
	West on true line 1 Between Sections 28 and 33
	Variation 12° 50' East
40.00	Set post for 1/4 Sec. Cor. deposited
	~~Drove~~ charred Stake raised Mound
	with Pits as per instructions
80.00	Corner to Sections 28. 29. 32 and 33
	Land Rolling Prairie Soil 2d rate

Township 22 North Range 3 West 6th Mer

Chains	
	North 1 Between Sections 28 and 29
	Var 12° 40' East
40.00	Set post for 1/4 Sec. Cor. deposited
	~~Drove~~ charred Stake raised Mound
	with Pits as per instructions
80.00	Set post for corner to Sections 20. 21
	28 and 29 ~~Drove~~ deposited charred Stake raised
	Mound with Pits as per instructions
	Land Rolling Prairie Soil 2d rate
	East on Random line 1 Between Sections
	21 and 28
	Var. 12° 40' East
40.00	Set post for temporary 1/4 Sec. Cor.
79.36	Intersected N and S line at post
	corner to Sections 21 22. 27 and 28 from which
	Cor. I run
	West on true line 1 Between Sections
	21 and 28
	Var. 12° 40' East
39.78	Set post for 1/4 Sec. Cor. deposited
	~~Drove~~ charred Stake raised Mound
	with Pits as per instructions.
	~~Drove charred Stake raised Mound~~

Township 22 North Range 3 West 6th

Chains	
	~~with Pits as per instructions~~
79.56	Corner to Sections 20.21.28 and 29
	Land Rolling Prairie Soil 2d rate
	North 1 Between Sec 20 and 21
	Var 12° 40' East
40.00	Set post for 1/4 Sec. Cor. deposited
	~~Drove~~ charred Stake raised Mound with Pits as per instructions
80.00	Set post for corner to Sections 16.17 20 and 21 ~~Drove~~ deposited charred Stake raised Mound with Pits as per instructions
	Land rolling Soil 2d rate.
	East on Random line 1 Between Section 16 and 21
	Var 12° 40' East
40.00	Set temporary 1/4 Sec. Cor.
79.17	Intersected N. and S. line 57 links South of corner to Sections 15 16.21 & 22 from which cor. I run S 89 36 W on true line 1 Between Sections 16 and 21
	Var 12° 40' East

Township 22 North Range 3 West 6th Mer

Chains	
39.58½	Set post for 1/4 Sec. Cor. deposited
	~~Drove~~ charred Stake raised Mound with Pits as per instructions
79.17	Corner to Sections 16.17.20 & 21
	Land Rolling Prairie Soil 2d rate
	North 1 Between Sections 16 and 17
	Va 12° 50' East
40.00	Set post for 1/4 Sec Cor. deposited
45.00	Enter Bottom bears E & W
	~~Drove~~ charred Stake raised Mound with Pits as per instructions
80.00	Set post for corner to Sections 8.9 16 and 17 ~~Drove~~ deposited Charred Stake raised Mound with Pits as per instructions
	Land Rolling Prairie Soil 2d rate except the North half which is level 1 Bottom 1st rate soil
	East on Random line 1 Between Sections 9 & 16
	Var. 12° 40' East
3.00	~~Enter~~ Dry Ravine bears S.E. ~~N.W.~~ high banks
7.00	" same Ravine bears N.W. ~~S.E.~~ " "
10.75	" Same Ravine bears S.E. ~~N.W.~~ " "

Township 22 North Range 3 West

Chains	
40.00	Set temporary 1/4 Sec. Cor.
71.00	Dry Ravine bears N E ~~and S W~~ high banks
79.60	Intersect N. and S. line 10 links North of corner to Sections 9 and 16 (10, 15) from which Cor. I run N 89° 56' W on true line 1 Bt Sec 9 & 16
	Var 12° 40' East
39.80	Set post for 1/4 Sec. Cor. deposited
	Drove charred Stake raised Mound with Pits as per instructions
79.60	Corner to Sections 8, 9 and 16 and 17
	Land level, 1 Bottom soil 1st rate.
	North 1 Between Sections 8 and 9
	Var 12° 40' East
9.16	Enter Dry Ravine bears E ~~and W~~ high banks
228 34.00	Leave bottom bears E. and W.
40.00	Set post for 1/4 Sec. Cor. deposited
	Drove charred Stake raised Mound with Pits as per instructions
80.00	Set post for corner to Sections 4. 5. 8 and 9 Drove deposited charred stake raised raised Mound with pits as per instructions

Township 22 North Range 3 West 6th Mer.

Chains	
	Land level in S. 1/2 and first rate bottom
	North half Rolling Prairie Soil 2d rate
	East on Random line 1 Between Sections 4 and 9
	Var 12° 40' East
40.00	Set temporary 1/4 Sec. Cor.
79.50	Intersected N. and S. line 20 links North of corner to Sections 3, 4 and 9 and 10 from which cor. I run N 89° 51' W on true line 1 Between Sections 4 and 9.
	Var. 12° 40' East
39.75	Set post for 1/4 Sec. Cor. deposited
	Drove charred Stake raised Mound with Pits as per instructions
79.50	Corner to Sections 4. 5. 8 and 9
	Land Rolling Prairie Soil 2d rate.
	North on Random line 1 Between Sections 4 and 5
	Var 12° 35' East
40.00	Set temporary 1/4 Sec Cor.
79.40	Intersect North 1 Boundary 50 links East

Township 22 North Range 3 West 6th Mer

Chains	
	of cor. to Secs. 4 and 5. from which Cor. I run
	S 21' East on Random line 1 Between Sections 4 and 5
	Var 12° 35' East
39.40	Set post for 1/4 Sec. Cor. deposited
	Drove charred Stake raised Mound with Pits as per instructions
79.40	Corner to Sections 4. 5. 8 and 9
	Land Rolling Prairie Soil 1st rate
	Sept 9th 1866
	Chain compared with Standard chain and found correct.
	North 1 Between Sections 31 & 32
	Var 13° 25' East
40.00	Set post for 1/4 Sec. Cor. deposited
	Drove charred Stake raised Mound with Pits as per instructions
80.00	Set post for corner to Sections 29 30. 31 and 32. deposited
	Drove charred Stake raised Mound with Pits per instructions
	Land Rolling Prairie Soil 2d rate

Township 22 North Range 3 West 6th Mer

Chains	
	East on Random line 1 Between Sections 29 and 32
	Var 12° 30' East
40.00	Set temporary 1/4 Sec. Cor.
79.50	Intersected N. and S. line 10 links North of corner to Sections 28, 29 and 32 and 33 from which Cor. I run N 89° 36' W on true line 1 Between Sections 29 and 32
	Var 12° 30' East
39.75	Set post for 1/4 Sec. Cor. deposited
	Drove charred Stake raised Mound with Pits as per instructions
79.50	Corner to Sections 29. 30. 31 & 32
	Land Rollin Prairie Soil 2d rate
	West on Random line 1 Between Sections 30 and 31
	Var 12° 30' East
40.00	Set temporary 1/4 Sec. Cor.
79.18	Intersected West Boundary 36 links North of corner to Sections 30 and 31 from which cor. I run N 89° 36' E on true line 1 Between Sections 30 and 31

Va 12° 50' E

Township 22 North Range 3 West 6th Mer

Chains	
39.18	Set post for 1/4 Sec. Cor. deposited ~~Drove~~ charred Stake raised Mound with Pits as per instructions
79.18	Corner to Sections 29. 30. 31 & 32 Land Rolling Soil 2d rate.
	North Between Sections 29 and 30 Var. 12° 30' East
40.00	Set post for 1/4 Sec. Cor. deposited ~~Drove~~ charred Stake raised Mound with Pits as per instructions
80.00	Set post corner to Sections 19. 20 29 & 30 ~~Drove~~ deposited charred Stake raised Mound as per instructions Land Rolling Prairie Soil 2d rate.
	East on Random line Between Sections 20 & 29 Var 13° 10' East
40.00	Set temporary 1/4 Sec Cor.
79.80	Intersected N and S. line at post corner to Sections 20 21. 28 & 29 from which Cor. drawn West on true line Bet Sec 20 & 29

Township 22 North Range 3 West 6th Prin Mer

Chains	
	Var 13° 10' East
39.90	Set post for 1/4 Sec Cor. deposited ~~Drove~~ charred Stake raised Mound with Pits as per instructions
79.80	Corner to Sections 19. 20. 29 & 30 Land Rolling Prairie Soil 2d rate
	West on Random line Between Sections 19 and 30 Var 13° 20' East
40.00	Set temporary 1/4 Sec Cor.
80.08	Intersected West Boundary at post for corner to Sections 19 and 30 from which Cor. drawn East on true line Between Sections 19 and 30 Va. 13° 20' East
40.08	Set post for 1/4 Sec. Cor. deposited ~~Drove~~ charred Stake raised Mound with Pits as per instructions
80.08	Corner to Sections 19. 20. 29 & 30 Land Rolling Prairie Soil 1st rate.

Township 22 North Range 3 West 6th

Chains	
	North Between Sections 19 & 20
	Var 12° 30' East
40.00	Set post for 1/4 Sec. Cor. deposited
	Drove charred Stake raised Mound
	with Pits as per instructions.
80.00	Set post for corner to Sections
	17. 18. 19 and 20. deposited
	Drove charred Stake raised Mound
	with Pits as per instructions
	Land Rolling soil 2d rate.
	East on Random line 1 Between
	Sections 17 and 20
	Var 13° 10' East
40.00	Set temporary 1/4 Sec Cor.
80.32	Intersected N. and S. line 10 links
	South of corner to sections 16 17 & 20 and 21
	from which Cor. I run
	S 89° 56 W on true line 1 Bet. Sec. 17 & 20
	Var 13° 10' East
40.16	Set post for 1/4 Sec. Cor. deposited
	Drove charred Stake raised Mound
	with Pits as per instructions
80.32	Corner to Sections 17. 18. 19 & 20

Township 22 North Range 3 West 6th Mer

Chains	
	Land Rolling Prairie Soil 2d rate
	West on Random line 1 Between
	Sections 18 and 19
	Var 13° 20' East
40.00	Set temporary 1/4 Sec. Cor.
80.20	Intersected West 1 Boundary 20 links
	North of corner to sections 18 and 19
	from which cor. I run
	N 89° 51 E. on true line 1 Between
	Sections 18 and 19
	Var 13° 20' East
40.20	Set post for 1/4 Sec. Cor. deposited
	Drove charred Stake raised Mound
	with Pits as per instructions
80.20	Corner to Sections 17. 18. 19 & 20
	Land Rolling Prairie soil 2d rate.
	North 1 Between Sections 17 and 18
	Var. 12° 30' East
40.00	Set post for 1/4 Sec. Cor. deposited
	Drove charred Stake raised Mound
	with Pits as per instructions
75.00	Enter 1 Bottom bears N.W. and S.E.

Township 22 North Range 3 West 6th Mer

Chains	
80.00	Set post for corner to Sections 7.8.17 and 18 ~~Drove~~ deposited charred Stake raised Mound with Pits as per instructions Land Rolling 2d rate soil
	East on Random line 1 Bet Sec 8 & 17 Var 13° 10' East
40.00	Set temporary 1/4 Sec. Cor.
52.00	Dry Ravine bears S E ~~[illegible]~~ high banks
74.00	Dry Ravine again bears N E ~~& [illegible]~~
80.20	Intersected North & South line 18 links South of corner to Sections 8 9.16 and 17 from which Cor. I run S 89° 52' W on true line 1 Bet Sec 8 & 17 Var 13° 10' East
40.10	Set post for 1/4 Sec. Cor. deposited ~~Drove~~ charred Stake raised Mound with Pits as per instructions
80.20	Corner to Sections 7.8.17 & 18 Land Level 1 Bottom Soil 1st rate
	West on Random line 1 Bet Sec 7 & 18 Var 13° 20' East
40.00	Set temporary 1/4 Sec Cor
7.50	Dry Ravine bears ~~S E~~ N E.

Township 22 North Range 3 West 6th Mer

Chains	
58.00	Leave Bottom bears N E and S W.
80.36	Intersected West Boundary 30 links North of corner to Sections 7 & 18 from which cor. I run N 89° 47' E on true line 1 Bet Sec 7 & 18 Var 13° 20' East
40.36	Set post for 1/4 Sec. Cor. deposited ~~Drove~~ charred Stake raised Mound with Pits as per instructions
80.36	Corner to Sections 7.8.17 & 18 Land most by level bottom Soil 1st rate
	North 1 Between Sections 7 & 8 Var. 12° 50' East
8.00	Dry Ravine bears E ~~[illegible]~~
25.00	Leave Bottom bears E & W
40.00	Set post for 1/4 Sec. Cor. deposited ~~Drove~~ charred Stake raised Mound with Pits as per instructions
80.00	Set post for corner to Sections 5.6.7 & 8 ~~Drove~~ deposited charred Stake raised mound with Pits as per instructions. Land Rolling Prairie 2d rate soil except 1 Bottom which is 1st rate

Township 22 North Range 3 W 6th Mer

Chains	
	East on Random line Between Sections 5 and 8. Var 13° 10' East
40.00	Set temporary ¼ Sec. Cor.
80.36	Intersected N and S line 16 links South of corner to Sections 5 and 8 and 9 from which cor. I run S 89° 53' W on true line Bet. Sec. 5 and 8 Var 13° 10' East
40.18	Set post for ¼ Sec. Cor. deposited Drove charred Stake raised Mound with Pits as per instructions
80.36	Corner to Sections 5.6.7 & 8 Land Rolling Prairie Soil 2d rate.
	West on Random line Between Sections 6 and 7 Var 13° 20' East
40.00	Set temporary ¼ Sec. Cor.
80.52	Intersected West Boundary 34 links North of corner to Sections 6 & 7 from which cor. I run N 89° 45' E on true line Bet. Sec. 6 and 7 Var 13° 20' East
40.52	Set post for ¼ Sec. Cor. deposited Drove charred Stake raised Mound

Township 22 North Range 3 W of 6th Mer

Chains	
	with Pits as per instructions
80.52	Corner to Sections 5.6.7 & 8 Land Rolling Soil 2d rate
	North on Random Between Sections 5 and 6 Var 12° 50' East
40.00	Set temporary ¼ Sec. Cor.
79.10	Intersected North Boundary 8 links West of corner to Sections 5 & 6 from which cor. I run S 3° W on true line Bet. Sec. 5 & 6 Var 12° 50' East
39.10	Set post for ¼ Sec. Cor. deposited Drove charred Stake raised Mound with Pits as per instructions
79.10	Corner to Sections 5.6.7 & 8 Land Rolling Prairie Soil 2d rate
	September 12th 1866
	Chain compared with Standard chain and adjusted thereto.

Township 22 North Range 3 West 6th Mer

General Description.

The surface of this Township in the Southern part is gently rolling in the central along dry ravine it is level and first rate soil, in the northern it is very uneaven or broken soil second rate.

There are scattering trees along the Ranne and in places quite nice groves of timber. There is no water in the Township. With this exception the central & Southern part are well adapted to cultivation.

List of Names.

A list of the names of the individuals employed to assist in running, measuring or marking the lines and corners, described in the foregoing field notes of Township No. 23 North of the Base Line of Range No. 2 West of the Sixth Principal Meridian, showing the respective capacities in which they acted:

Isaac A. Brust,	Chainman.
William J. Allason,	Chainman.
E. B. Wilder,	Axman,
John Fletcher,	Flagman.

I, Chauncey Wiltse, Deputy Surveyor, do solemnly swear that, in pursuance of a joint contract, wherein Oscar F. Davis and Chauncey Wiltse are joint contractors with H. S. Sleper, United States, Surveyor General for the District of Kansas and Nebraska, bearing date the 25th day of July 1866. I have well, faithfully, and truly, in my own proper person, and in strict conformity with the instructions furnished by the Surveyor General, the Surveying Manual, and the laws of the United States, surveyed all those parts or portions of Township No. 22 North Range No. 3 West of the 6th Principal Meridian Nebraska as are represented in the foregoing field notes

as having been surveyed under my direction; and I do further solemnly swear that all the corners of said surveys have been established and perpetuated in strict accordance with the Surveying Manual and printed instructions, and that the foregoing are the true and original field notes of such survey.

Chauncey Wiltse
Deputy Surveyor

Subscribed by said Chauncey Wiltse Deputy Surveyor and sworn to before me a Notary Public in and for Douglas County Nebraska this 3d day of January 1867

J R Meredith
Notary Public

We hereby certify that we assisted Chauncey Wiltse Deputy Surveyor in Surveying and Subdividing Township Number twenty-two North of the Base line of Range Number three West of the 6th Principal Meridian, and that said Township has been in all respects, to the best of our knowledge and belief, well and faithfully surveyed, and the monuments planted according to the instructions furnished by the Surveyor General

Isaac A. Borst } Chainmen
William J. Allason }
J B Wilder } Axeman ~~Mound builder~~
John Fletcher } Flagman

Subscribed and sworn to by the above named persons, before me, a Notary Public in and for Douglas County Nebraska this 24 day of Oct. 1866

J. R. Meredith
Notary Public

Contract No. 323

Field Notes

of the

Survey of the Subdivisional lines of Township No. 23, North of the Base Line of Range No. 3 West of the Sixth Principal Meridian, in the Territory of Nebraska, surveyed by Chauncey Wiltse, under joint contract No. 323, bearing date the 28th day of July A.D. 1866, wherein Oscar F. Davis and Chauncey Wiltse are joint contractors.

Survey.

Commenced September 19, 1866.

Completed September 25, 1866.

Names and duties of Assistants.

Isaac A. Brust.	Chainman.
William J. Allison.	Chainman.
Z. B. Wilder.	Axman.
John Fletcher.	Flagman.

Index Diagram



Field Notes.
of the
Subdivision lines
in
Township 23 North
Range 3 West
of the
6th Principal Meridian

To determine the proper adjustment of my compass for subdividing this Township I commence at the corner to Townships 22 & 23 North Ranges 2 & 3 W. and run North, on a blank line along the East Boundary of Section 36, variation 13° East

40.02 To a point 10 links East of ¼ Sect. Corn

80.05 To a point 22 links East of Cor to Sect. 25 & 26

To retrace this line & run parallel thereto my compass must be adjusted to a variation 13° 00' East.

Subdivisions commenced Sept 19th 1866

From the corner to Sections 1. 2. 35 and 36 on South Boundary of the Township I run

Township 23 North Range 3 West.

Chains	
	North Between Sections 35 and 36
	Var 13° 09' East
3.50	Stream 20 links wide runs N.W.
	high banks sluggish current being
	the head of the stream.
8.00	Enter Bend of Stream ~~N.E.~~ comes from S.W.
9.20	Leave Bend of same runs N.W.
40.00	Set post for 1/4 Sec. Cor.
	raised Mound with pit as per instructions
	{from which Cottonwood 6 in. dia. bears N 9 W 1050 links dist.}
50.00	Stream 20 links wide runs N.E.
70.00	Same Stream 20 links wide runs N.W.
80.00	Set post for corner to Sections 25. 26. 35 & 36 deposited charred stake, raised mound with pit, as per instructions
	{a Bur Oak 12 in. dia. bears N 81 1/4 W 90 links dist
	a Bur Oak 9 in. dia. bears S 39 E 170 links dist.
	Land level Bottom Soil 1st rate
	East on Random line Between
	Sections 25 and 36
	Var 12° 40' East
8.00	Leave Bottom bears N. and S.
40.00	Set temporary 1/4 Sec. Cor.
79.96	Intersected East Boundary

Township 23 North Range 3 West 6th Mer

Chains	
	11 links South of Corner to Sections
	25 and 36 from which cor. I run
	S 89° 33' W on true line Bet. Sec. 25 and 36
	Var 12° 46' East
39.98	Set post for 1/4 Sec. Cor. deposited
	~~Drove~~ charred Stake raised Mound
	with Pits as per instructions
79.96	Corner to Sections 25. 26. 35 & 36
	Land Rolling Prairie Soil 2d rate
	North Between Sections 25 and 26
	Var 13° 10' East
2.00	About five chains West is a grove
	of ~~Oak. Elm. and Ash~~ Timber from two to five
	chains wide
40.00	Set post for 1/4 Sec. Cor.
	a Slippery Elm 12 in. dia. bears S 89 1/2 W 3.80 links dist
	an Elm 20 in. dia. bears S 19 E 5.40 links dist.
76.00	North End of grove 5 chs west of line
77.00	Ravine bears East & West continuing
	scattering trees ~~of Bur & White Oak~~
80.00	Set post for corner to Sections
	23. 24. 25 & 26.

Township 23 North Range 3 West

Chains	
	~~Drove~~ Deposited charred stake raised Mound with pit as per instructions from which a Bur Oak 18 in. dia. bears S 2 W 11 10 link dist. no other tree convenient to mark.
	South ½ level Bottom N ½ Rolling and all first rate soil
	Timber Bur and White Oak
	East on Random Between Sections 24 and 25
	Var 12° 40' East
40.00	Set temporary ¼ Sec Cor
79.92	Intersected East Boundary of Tp 12 South of corner to sections 24 and 25 from which Cor. I run S 89° 53' W on true line Bet. Sec. 24 and 25
	Var 12° 40' East
39.96	Set post for ¼ Sec Cor. deposited ~~Drove~~ charred Stake raised Mound with Pits as per instructions
79.92	Corner to Sections 23. 24. 25 & 26
	Land Rolling Prairie N ½ soil 2d rate
	East ½ sandy 3d rate
	September 19th 1866
	North Between Sections 23 & 24
	Var 13° 10' East
11.00	Enter timber bears East & West

Township 23 North Range 3 West 6th Mer

Chains	
12.30	Leave timber bears East and W & Enter stream runs North West
14.00	Leave stream bears N.W.
40.00	Set post for ¼ Sec Cor from which a 1 Bur Oak 10 in. dia. bears N 3½ W 9 00 links dist. 1 Bur Oak 8 in. dia bears N 5 E 9.90 links dist.
48.00	Enter Scattering timber bears E & W
55.00	Ravine bears East and West banks on South side 80 feet high on the North about thirty feet high with ~~Bur & White Oak~~ timber on either side
65.00	Leave timber bears E. and W.
80.00	Set post for corner to Sections 13. 14. 23 and 24. deposited charred stake raised mound with pit as per instructions from which a Bur Oak 20 in. dia bears N 4 E 5 10 links dist. a Bur Oak 18 in. dia. bears N 16 E 7 20 links dist.
	Land Rolling Soil 2d rate
	Timber Bur Oak White Oak Elm, Ash &c
	East on Random line Between Sections 13 and 24
	Var. 12° 40' East

Township 23 North Range 3 West

Chains	
40.00	Set temporary 1/4 Sec. Cor.
79.74	Intersected East Boundary 70 links South of corner to Sections 13 & 24 from which Cor. I run S. 89 30' W on true line Bet. Sec. 13 & 24 V. 12° 40' E
39.87	Set post for 1/4 Sec. Cor. Deposited ~~Drove~~ charred Stake raised Mound with Pits as per instructions
79.84	Corner to Sections 13. 14, 23 & 24 Land Rolling Prairie West 1/2 soil 2d rate East 1/2 Sandy poor 3d rate
	North Between Sections 13 and 14 Var 13° East
30.00	Enter Elk Horn River bottom bears E. and W.
40.00	Set post for 1/4 Sec. Cor. Deposited ~~Drove~~ charred Stake raised Mound with Pits as per instructions
50.00	Enter Cane Marsh bears N E and S W
53.50	Leave same bears N E and S W
56.00	Stream 30 links wide runs N. E.
61.00	Same stream 30 links wide runs S. W.
73.00	Same stream 30 links wide runs N E

Township 23 North Range 3 West 6th Mer

Chains	
74.50	Enter Bend of same stream runs N.W.
75.00	Leave same " " " " N E
80.00	Set post for corner to Sections 11. 12. 13 & 14 ~~Drove~~ deposited charred Stake raised Mound with Pits as per instructions The upland Rolling soil 2d rate The bottom except Marsh level soil 1st rate.
	East on Random line Between Sections 12 and 13 Var 13° East
5.50	Stream 25 links wide runs North
8.50	Same stream 25 links wide runs S W
14.20	Same stream 25 links wide runs North
40.00	Set temporary 1/4 Sec Cor
40.50	Leave bottom bears N and South
79.90	Intersected East Boundary 30 links South of corner to Sections 12 & 13 from which Cor. I run S 89 47 W on true line Bet. Sec. 12 and 13 Var 13° East
39.95	Set post for 1/4 Sec. Cor.

Township 23 North Range 3 West 6th

Chains	
	~~Drove~~ Deposited chased Stake raised Mound with Pits as per instructions
79.90	Corner to Sections 11.12.13 & 14 The East ½ is Rolling sandy soil 3rd rate West ½ level Bottom soil 1st rate
	North Between Sections 11 and 12 Var 15° 40' East
40.00	Set post for ¼ Sec. Cor deposited ~~Drove~~ chased Stake raised Mound with Pits as per instructions
80.00	Set post for corner to Sections 1.2.11 and 12 deposited ~~Drove~~ chased Stake raised Mound with Pits as per instructions Land level Bottom soil 1st rate.
	East on Random line Between Sections 1 and 12 Var 15° East
34.00	Stream 25 links wide runs N.W
40.00	Set temporary ¼ Sec Cor
40.20	Dappe Stream 25 links wide runs S.E.

Township 23 North Range 3 West 6th Mer

Chains	
44.50	Same Stream runs 25 lks. wide runs N.W.
77.90	Intersected East Boundary 50 links South of corner to Sections 1 & 12 from which Cor. bears S 89° 39' West true line Bet. Sec. 1 and 12 Var 13° East
39.95	Set post for ¼ Sec. Cor Deposited ~~Drove~~ chased Stake raised Mound with Pits as per instructions
79.90	Corner to Sections 1.2.11 and 12 Land level bottom soil 1st rate
	North on Random line Bet. Sec. 1 & 2 Var 12° 30' East
40.00	Set temporary ¼ Sec. Cor
80.55	Intersected North Boundary 19 links East of corner to sections 1 & 2 from which Cor. bears S 8° E on true line Bet. Sec. 1 and 2 Var 12° 30' East
40.55	Set post for ¼ Sec. Cor Deposited ~~Drove~~ chased Stake raised Mound with Pits as per instructions
80.55	Corner to Sections 1.2.11 & 12 Land level bottom soil 1st rate. Sept. 20th 1866

Township 23 North Range 3 West 6th Mer

Chains	
	North Between Sections 34 and 35
	Var 12° 40' East
40.00	Set post for 1/4 Sec Cor Deposited ~~Drove~~ charred Stake raised Mound with Pits as per instructions
80.00	Set post for corner to Sections 26, 27 34 and 35 ~~Drove~~ deposited charred Stake raised Mound with Pits as per instructions Land Rolling Soil 2d rate.
	East on Random line Between Sections 26 and 35
	Var 12° 30' East
40.00	Set temporary 1/4 Sec Cor
60.00	Enter Bottom bears N. & S.
79.50	Stream 35 links Wide runs North
80.59	Intersect N and S. line 20 links South of corner to Sections 25, 26 ~~&~~ 35 & 36 from which Cor. I run S 89° 51' W on true line Bet Sec 26 & 35
	Var 12° 30' East
40.29½	Set post for 1/4 Sec Cor deposited ~~Drove~~ charred Stake raised Mound with Pits as per instructions

Township 23 North Range 3 West 6th Mer

Chains	
80.59	Corner to Sections 26. 27. 34 and 35 Land Rolling soil 2d rate.
	North Between Sections 26 and 27
	Var 12° 30' East
40.00	Set post for 1/4 Sec Cor deposited ~~Drove~~ charred Stake raised Mound with Pits as per instructions
80.00	Set post for corner to Sections 22. 23. 26 & 27 ~~Drove~~ deposited charred Stake raised Mound with Pits as per instructions Land Rolling Prairie Soil 2d rate
	East on Random line Between Sections 23 and 26
	Var 12° 40' East
40.00	Set post for temporary 1/4 Sec. Cor.
46.00	Enter Plum Thicket bears N. and S.
46.50	Enter Bottom bears N & S
55.00	Leave Plum Thicket and enter stream 40 links wide runs North Sluggish
80.20	Intersected N and S. 35 links North of corner to Sections 23, 24, 25 and 26 from which Cor. I run N 89° 45' W on true line Bet. Sec. 23 & 26

Township 23 North Range 3 West 6th Mer

Chains	
	Var 12° 40' East
40.10	Set post for 1/4 Sec Cor from which cor.
	A 1 Bur Oak 20 in. dia. bears N 79° E 345 links dist.
	A 1 Bur Oak 7 in. dia. bears S 2½ E 620 links dist.
80.20	Corner to Sections 22.23.26 & 27
	Land Rolling Prairie soil 2d rate th Bottom land is level soil 1st rate
	Undergrowth Plum
	North 1 Between Sections 22 and 23
	Var 13° East
40.00	Set post for 1/4 Sec Cor. deposited
	~~Drove~~ Charred Stake raised
	Mound with Pits as per instructions
80.00	Set post for corner to Sections
	14.15.22 & 23 deposited
	~~Drove~~ charred Stake raised Mound
	with Pits as per instructions
	Land Rolling soil 2d rate
	East on Random 1 Bet Sec 14 & 23
	Var 12° 35' East
40.00	Set temporary 1/4 Sec Cor
50.00	Enter 1 Bottom Nog Enter timber &
55.00	Creek 25 links wide runs North

Township 23 North Range 3 West 6th

Chains	
60.00	Leave timber & bottom bears N
80.04	Intersect N and S line 8 link North
	of corner to Sections 13, 14, ~~and~~ 2 3 and 24
	from which cor. I run N 89° 57' W on true line 1 Bet Sec. 14 & 23
	Var. 12° 35' East
40.02	Set post for 1/4 Sec Cor. deposited
	~~Drove~~ Charred Stake raised Mound
	with Pits as per instructions
80.04	Corner to Sections 14.15.22 & 23
	Land Rolling in the upland soil 2d rate
	Bottom level 1st rate, Timber Bur Oak
	North 1 Between Sections 14 & 15
	Var 13° East
40.00	Set post for 1/4 Sec Cor deposited
	~~Drove~~ charred stake raised Mound
	with Pits as per instructions
80.00	Set post for corner to section
	10.11.14 & 15 deposited
	~~Drove~~ charred Stake raised
	Mound with Pits as per instructions
	Land Rolling soil 2d rate

Township 23 North Range 3 West 6th

Chains	
	East on Random line 1 Bet. Sect 11 and 14
	Var 12° 25' East
20.00	Enter 1 Bottom bears N. and S.
40.00	Set temporary 1/4 Sec. Cor.
80.10	Intersected A. and S. line 16 links North of corner to Sections 11, 12, 13 & 14 from which Cor. drop
	N 89° 55' W on true 1 Bet. Sect 11 & 14
	Var 12° 25' East
40.05	Set post for 1/4 Sec. Cor. deposited ~~Drove~~ charred Stake raised Mound with Pits as per instructions
80.10	Corner to Sections 10. 11. 14 & 15
	The bottom land is level 1st rate soil
	" upland land is Rolling 2d rate soil
	North 1 Between Sections 10 and 11
	Var. 12° East
40.00	Set post for 1/4 Sec Cor. deposited ~~Drove~~ charred Stake raised
60.00	Mound with Pits as per instructions Enter 1 Bottom bears E & W
80.00	Set post for corner to Sections 2. 3. 10 and 11 Deposited

Township 23 North Range 3 West 6th Mer.

Chains	
	~~Drove~~ charred stake raised Mound with Pits as per instructions
	The upland is rolling 2d rate soil
	The 1 Bottom is level soil 1st rate
	East on Random line 1 Between Sections 2 and 11
	Va 12° 10' East
26.00	Enter wet Marsh bears N.E. and S.W.
38.00	Leave same bears N.E. and S.W. unfit for cultivation
40.00	Set temporary 1/4 Sec Cor
80.12	Intersected A. and S. line 30 links North of corner to Sections 1, 2 & 11 and 12 from which cor. drop
	N 89° 47' W on true line 1 Bet Sect 2 & 11
	Var 12° 10' East
40.06	Set post for 1/4 Sec. Cor. deposited ~~Drove~~ charred Stake raised Mound with Pits as per instructions
80.12	Corner to Sections 2. 3. 10 and 11
	Land level bottom and except Marsh all 1st rate

Township 23 North Range 3 West 6th

Chains	
	North on Random line 1 Bet Sec. 2 & 3
	Var 13° East
40.00	Set temporary 1/4 Sec. Cor.
79.50	Intersected North 1 Boundary 40 links
	East of corner to Sections 2 & 3 from which
	Cor. I run S 17' E on true line 1 Bet. Sec. 2 and 3
	Var 13° East
39.50	Set post for 1/4 Sec. Cor. deposited
	~~Drove~~ charred Stake raised Mound with
	Pits as per instructions.
79.50	Corner to Sections 2. 3. 10 & 11
	Land level bottom soil 1st rate
	Sept. ~~October~~ 21st 1866
	Chain compared with Standard
	and adjusted thereto
	—
	North 1 Between Sections 33 & 34
	Var 12° 30' East
40.00	Set post for 1/4 Sec. Cor. deposited
	~~Drove~~ charred Stake raised Mound
	with Pits as per instructions
80.00	Set post for corner to Sections 27. 28
	33 & 34 deposited ~~Drove~~ charred stake

Township 23 North Range 3 West 6th Mer

Chains	
	raised Mound with Pits as per
	instructions
	Land Rolling soil 2d rate
	East on Random line 1 Between
	Sections 27 & 34
	Var 12° 40' East
40.00	Set temporary 1/4 Sec Cor
80.00	Intersected North and South line at
	corner to Sections 26, 27, ~~33~~ 34 and 35 from
	which Cor. I run West on true line 1 Bet Sec 27 & 34
	Var 12° 40' East
40.00	Set post for 1/4 Sec Cor deposited
	~~Drove~~ charred Stake raised Mound
	with Pits as per instructions
80.00	Corner to Sections 27. 28. 33 & 34
	Land Rolling Prairie Soil 2d rate
	North 1 Between Sections 27 & 28
	Var. 12° 30' East
40.00	Set post for 1/4 Sec. Cor. deposited
	~~Drove~~ charred Stake raised Mound
	with Pits as per instructions

Township 23 North Range 3 West

Chains	
80.00	Set post for corner to Sections 21.22.27 & 28 deposited ~~Drove~~ charred Stake raised Mound with Pits as per instructions Land Rolling soil 2d rate
	East on Random line 1 Between Sections 22 and 27 Var 12° 50' East
40.00	Set temporary ¼ Sec. Cor.
79.95	Intersect N. and S. line 15 links North of corner to Sections 22 23, 26 & 27 from which Cor. I run N 89° 54' W on true line 1 Bet Secs. 22 & 27 Var 12° 50' East
39.97½	Set post for ¼ Sec. Cor. deposited ~~Drove~~ charred Stake raised Mound with Pits as per instructions
79.95	Corner to Sections 21.22 27 & 28 Land Rolling soil 2d rate
	North 1 Between Sections 21 & 22 V. 13° East.
40.00	Set post for ¼ Sec Cor. deposited

Township 23 North Range 3 West 6th Mer

Chains	
	~~Drove~~ charred stake raised Mound with Pits as per instructions.
80.00	Set post for Corner to Sections 15.16 21 & 22 Drove charred stake raised Mound with Pits as per instructions Land gently Rolling sandy 3d rate
	East on Random line 1 Between Sections 15 and 22 Var 12° 40' East
40.00	Set temporary ¼ Sec Cor
79.85	Intersect N. and S. line at post corner to Sections 15, ~~and~~ 22 and 23 from which cor. I run West on true line 1 Bet. Secs. 15 and 22 Var 12° 40' East
39.92½	Set post for ¼ Sec Cor. deposited ~~Drove~~ charred stake raised Mound with Pits as per instructions
79.85	Corner to Sections 15.16.21 & 22 Land gently Rolling soil sandy 3d rate
	North 1 Between Sections 15 and 16 Var. 13° 5' East

Township 23 North Range 3 West 6th Mer

Chains	
40.00	Set post for 1/4 Sec Cor deposited ~~Drove~~ charred stake raised Mound with Pits as per instructions
80.00	Set post for corner to Sections 9.10.15 & 16 deposited ~~Drove~~ charred stake raised Mound with Pits as per instructions
	Land Rolling soil 2d rate
	East on Random line Between Sections 10 and 15
	Var. 12° 40' East
40.00	Set temporary 1/4 Sec Cor
79.72	Intersect N and S line 10 links North of corner to sections 10 and 11, 14 13 from which Cor. I run N. 89° 56' W on true line Bet. Sec. 10 & 15
	Var 12° 40' East
39.86	Set post for 1/4 Sec. Cor. deposited ~~Drove~~ charred Stake raised Mound with Pits as per instructions
79.72	Corner to Sections 9.10.15 & 16
	Land Rolling Prairie soil 2nd rate

Township 23 N Range 3 West 6th Mer

Chains	
	North Bet Sec. 9 and 10
	Va 13° 5' East
40.00	Set post for 1/4 Sec Cor. deposited ~~Drove~~ charred stake raised Mound with Pits as per instructions
46.00	Enter Bottom bears E and W
80.00	Set post for corner to Sections 3.4 9 and 10 deposited ~~Drove~~ charred stake raised Mound with Pits as per instructions
	The upland is Rolling 2d rate soil
	" Bottom is level 1st rate soil
	East on Random line Bet. Sec. 3 & 10
	Var 12° 40' East
40.00	Set temporary 1/4 Sec Cor
79.56	Intersected N and S line 36 links North of corner to Sections 2, 3 ~~and~~ 10 and 11 from which cor. I run N 89° 45' W on true line Bet Sec. 3 & 10
	Va 12° 40' East
39.78	Set post for 1/4 Sec. Cor deposited ~~Drove~~ charred stake raised Mound with Pits as per instructions
79.56	Corner to Sections 3.4.9 & 10
	Land level Bottom Soil 1st rate

Township 23 North Range 3 West 6th Mer

Chains	
	North on Random line 1 Between Sections 3 and 4
	Var 13° 5' East
40.00	Set temporary 1/4 Sec. Cor.
79.60	Intersect North 1 Boundary 64 links East of corner to Sections 3 and 4 from which Cor. I run S. 27 E. on true line 1 Bet. Sect. 3 & 4
	Var 13° 5' East
39.60	Set post for 1/4 Sec. Cor. deposited Drove charred stake raised Mound with Pits as per instructions
79.60	Corner to Sections 3.4.9 & 10 Land level 1 Bottom soil 1st rate
	Sept 22d 1866
	Chain compared with Standard and found correct.
	North 1 Between Sections 32 and 33
	Var. 12° 50' East
40.00	Set post for 1/4 Sec. Cor. deposited Drove charred stake raised Mound with Pits as per instructions
80.00	Set post for corner to Sections

Township 23 North Range 3 West 6th Mer

Chains	
	28.29.32 and 33 Deposited Drove charred Stake raised Mound with Pits as per instructions Land Rolling sandy 3d rate.
	East on Random line 1 Between Sections 28 and 33
	Var. 12° 40' East
40.00	Set temporary 1/4 Sec. Cor.
79.80	Intersect N and S line 5 links South of corner to Sections 27.28, and 33 and 34 from which Cor. I run S 89° 58 W. on true line 1 Between Sect. 28 & 33
	Var 12° 40' East
39.90	Set post for 1/4 Sec. Cor. deposited Drove charred Stake raised Mound with Pits as per instructions
79.80	Corner to Sections 28 29.32 & 33 Land Rolling Sandy poor 3d rate
	North 1 Between Sections 28 and 29
	Var 12° 50' East
40.00	Set post for 1/4 Sec Cor. deposited Drove charred Stake raised Mound

Township 23 North Range 3 West 6th Mer

Chains	
	with Pits as per instructions
80.00	Set post for corner to Section 20.21.28 and 29. ~~Drove~~ deposited charred Stake raised Mound with pits as per instructions Land Rolling Sandy 3d rate
	East on Random line 1 Bet. Sec. 21 & 28 Var 12° 40' East
40.00	Set temporary 1/4 Sec Cor
79.42	Intersect N and S. line 10 links South of corner to Sections 21, 22, 27 and 28 from which Cor. I run S 89° 36' W on true line 1 Bet. Sec. 21 and 28 Var 12° 40' East
39.71	Set post for 1/4 Sec. Cor. deposited ~~Drove~~ charred Stake raised Mound with Pits as per instructions
79.42	Corner to Sections 20. 21. 28 & 29 Land Rolling Soil Sandy Worthless
	North 1 Between Sections 20 and 21 Var 13° 05'
40.00	Set post for 1/4 Sec Cor deposited ~~Drove~~ charred stake raised Mound with pits as per instructions

Township 23 North Range 3 West 6th Mer

Chains	
80.00	Set post corner to Sections 16.17 20 and 21, ~~Drove~~ deposited charred Stake raised Mound with Pits as per instructions Land Rolling. Sandy 3d rate Soil
	East on Random line 1 Bet Sec. 16 & 21 Var 12° 30' East
40.00	Set temporary 1/4 Sec. Cor.
79.62	Intersect N and S line at corner to Sec. 15, 16 & 21 & 22 from which cor. I run West on true line 1 Bet. Sec. 16 and 21 Var 12° 30' East
39.81	Set post for 1/4 Sec. Cor. deposited ~~Drove~~ charred stake raised Mound with Pits as per instructions
79.62	Corner to Sections 16. 17. 20 & 21 Land Rolling sandy soil 3d rate
	North 1 Between Sections 16 and 17 Var 13° 15' East
40.00	Set post for 1/4 Sec. Cor. deposited ~~Drove~~ charred Stake raised Mound with Pits as per instructions
80.00	Set post ~~post~~ for corner to Sections 8. 9.

Township 23 North Range 3 West 6th Mer

Chains	
	16 & 17 ~~Prove~~ deposited charred Stake raised Mound with Pits as per instructions Land Rolling Sandy soil 3rd rate
	East on Random line Bet Sect. 9 & 16 Var 12° 30' East
40.00	Set post for temporary ¼ Sec Cor
80.00	Intersected N and S line at corner to Sections 9, 10, 15 & 16 from which Cor. drawn West on true line Bet. Sec. 9 & 16 Var 12° 30' East
40.00	Set post for ¼ Sec Cor deposited ~~Prove~~ charred stake raised Mound with Pits as per instructions
80.00	~~Set post for~~ Corner to Sections 8, 9, 16 & 17 Land Rolling, Soil 3rd rate
	North Between Sections 8 and 9 Var 12° 10' East
40.00	Set post for ¼ Sec Cor deposited ~~Prove~~ charred stake raised Mound with Pits as per instructions

Township 23 North Range 3 West 6th Mer

Chains	
65.00	Enter Bottom bears E and W.
80.00	Set post for corner to Sections 4, 5, 8 & 9. ~~Prove~~ deposited charred stake raised mound with Pits as per instructions Land, bottom 2nd rate. Upland 3rd rate
	East on Random line Bet Sect. 4 and 9 Var 12° 40' East
40.00	Set temporary ¼ Sec Cor
79.94	Intersected N and S line 20 links South of corner to Sections 3, 4 & 9 and 10 from which Cor. drawn S 89° 31' West on true line Bet. Sec. 4 & 9 Var 12° 40' East
39.77	Set post for ¼ Sec. Cor deposited ~~Prove~~ charred Stake raised Mound with Pits as per instructions
79.94	Corner to Sections 4, 5, 8 & 9 Land Rolling Soil 3rd rate
	North on Random line Bet Sec. 4 & 5 Var 12° 10' East
40.00	Set temporary ¼ Sec Cor
79.44	Intersected North Boundary 80 links East of corner to Sections 4 & 5.

Township 23 North Range 3 West 6th Mer

Chains	
	from which cor. I run
	S 34° E on true line Bet Sec. 4 and 5
	Var 13° 10' East
39.44	Set post for 1/4 Sec Cor. deposited
	Prove charred Stake raised Mound
	with Pits as per instructions
79.44	Corner to Sections 4.5. 8 and 9
	Land level Bottom Soil 2d rate
	Sept 23d 1866.
	Chain compared with Standard chain
	and adjusted thereto
	North Between Sections 3 & 32
	Var 12° 35' East
40.00	Set post for 1/4 Sec. Cor. deposited
	Prove charred stake raised Mound
	with Pits as per instructions
80.00	Set post for corner to Sections 29. 30
	31 & 32, deposited Prove charred stake raised
	Mound with Pits as per instructions
	Land Rolling Soil 2d rate
	East on Random line Bet Sec 29 & 32
	Var 12° 35' East

Township 23 North Range 3 W 6th Mer.

Chains	
40.00	Set temporary 1/4 Sec Cor
79.86	Intersected N. and S. line 70 links South
	of corner to Sections 28, 29 & 33 and 33 from
	which cor. I run
	S 89° 51' W on true line Bet. Sec. 29 & 32
	Var 12° 35' East
39.93	Set post for 1/4 Sec Cor. deposited
	Prove charred Stake raised Mound
	with Pits as per instructions
79.86	Corner to Sections 29. 30. 31 & 32
	Land Rolling Sandy 3d rate
	West on Random line Between
	Sections 30 & 31
	Var 12° 45' East
40.00	Set temporary 1/4 Sec Cor.
81.62	Intersected West Boundary 75 links
	North of corner to Sections 30 & 31 from
	which Cor. I run
	N 89° 28' E on true line Bet. Sec. 30 & 31
	Var 12° 45' East
41.62	Set post for 1/4 Sec Cor. deposited
	Prove charred stake raised Mound
	with Pits as per instructions
81.62	Corner to Sections 29. 30. 31 & 32

Township 23 North Range 3 West 6th Mer.

Chains	
	Land Rolling Prairie Soil 2d rate
	North 1 Between Sections 29 & 30
	Var 13° East
40.00	Set post for 1/4 Sec. Cor. deposited ~~Drove~~ charred Stake raised Mound with Pits as per instruction
80.00	Set post for corner to Sections 19. 20 29 & 30 ~~Drove~~ deposited charred stake raised Mound with Pits as per instructions
	Land Rolling Soil 2d rate
	East on Random line 1 Bet. Sec. 20 & 29
	Var 12° 30' East
40.00	Set temporary 1/4 Sec Cor
79.44	Intersected N. and S. 50 links South of corner to Sections 20 21 28 and 29 from which Cor. drove S 89° 39' W. on true line 1 Bet. Sec. 20 & 29
	Var 12° 30' E
39.72	Set post for 1/4 Sec Cor. deposited ~~Drove~~ charred Stake raised Mound with Pits as per instructions
79.44	Corner to Sections 19. 20. 29 & 30

Township 23 North Range 3 West 6th

Chains	
	Land Rolling Soil Sandy 3d rate
	West on Random line 1 Bet. Sec. 19 & 30
	Var 13° 10' East
40.00	Set temporary 1/4 Sec. Cor.
81.26	Intersect West 1 Boundary 12 links North of corner to Sections 19 & 30 from which Cor. drove N 89° 55' E on true line 1 Bet. Sec. 19 & 30
	Var 13° 10' East
41.26	Set post for 1/4 Sec Cor. deposited ~~Drove~~ charred Stake raised Mound with Pits as per instructions
81.26	Corner to Sections 19 20, 29 and 30 West 1/2 Rolling East 1/2 Level Soil 2d rate
	North 1 Between Sections 19 & 20
	Var. 13° 30 East
40.00	Set post for 1/4 Sec. Cor. deposited ~~Drove~~ charred stake raised Mound with Pits as per instructions
68.00	Enter 1 Bottom bears N. E. & S. W.
80.00	Set post for corner to Sections 17. 18. 19 and 20 ~~Drove~~ deposited charred stake raised Mound

Township 23 North Range 3 West 6th Mer

Chains	
	with Pits as per instructions
	Land Rolling sandy soil 3d rate
	East on Random line Between Sections 17 and 20 Var 12° 55' East
12.00	Leave Bottom bears N. and S.
40.00	Set temporary ¼ Sec. Cor.
80.00	Intersected North and South line at corner to Sections 16, 17, 20 and 21 from which cor. I run
	West on true line Between Sections 17 & 20 Var 12° 55' East
40.00	Set post for ¼ Sec Cor deposited
	~~Drove~~ charred Stake raised Mound with Pits as per instruction
80.00	Corner to Sections 17, 18, 19 & 20
	Land Rolling Sandy Worthless
	West on Random line Between Sections 18 and 19 Var 13° 15' East
30.00	Leave Bottom bears N.W. & S.E.
40.00	Set temporary ¼ Sec. Cor.
80.66	Intersect West Boundary 16 links North of corner to Sections 18 & 19

Township 23 North Range 3 West

Chains	
	from which cor. I run
	N 89° 55' E on true line Bet. Sec. 18 and 19 Var 13° 15' East
40.66	Set post for ¼ Sec. Cor. deposited
	Drove charred Stake raised Mound with Pits as per instructions
80.66	Corner to Sections 17, 18, 19 & 20
	West ½ Rolling soil 3d rate
	East ½ level soil 2d rate
	North Between Sections 17 & 18 Var 13° 15' East
40.00	Set post for ¼ Sec. Cor. deposited
	~~Drove~~ charred Stake raised Mound with Pits as per instructions
80.00	Set post for corner to Sections 7, 8 17 & 18 ~~Drove~~ deposited charred Stake raised Mound with Pits as per instructions
	Land level bottom soil 2d rate
	East on Random line Bet Sec 8 & 17 Var 13° East
5.00	Leave Bottom bears N. and S.
40.00	Set temporary ¼ Sec. Cor.

Township 23 North Range 3 West 6th Mer

Chains	
80.10	Intersected N. and S. line 8 links South of Corner to Sections 8 and 17 (9, 16) from which Cor. drum ^ S89° 57' W on true line 1 Bet Sec. 8 & 17 Var 13° East
40.05	Set post for ¼ Sec. Cor. deposited Prove charred Stake raised Mound with Pits as per instructions
80.10	Corner to Sections 7. 8. 17 & 18 all except the 5 chs of bottom Rolling Sandy Worthless
	West on Random line 1 Bet Sec 7 & 18 Var 13° 15' East
40.00	Set temporary ¼ Sec Cor
66.50	Enter timber bears N. and S.
66.76	Stream 10 links wide runs North Sluggish
67.88	Leave timber bears N. and S.
79.88	Intersect West Boundary 23 links North of Corner to Sections 7 & 18 from which Cor. drum ^ S89° 50' E on true line 1 Bet Sec 7 & 18 Var 13° 15' East
39.88	Set post for ¼ Sec Cor. deposited ~~Prove~~ charred Stake raised Mound as per instructions

Township 23 North Range 3 West 6th Mer

Chains	
79.88	Corner to Sections 7. 8. 17 & 18 Land slightly Rolling soil 3rd rate Timber ash, Elm and Oak.
	North 1 Between Sections 7 & 8 Var 13° 10' East
20.00	Leave 1 Bottom land bears N. W. and S. E.
40.00	Set post for ¼ Sec. Cor. Deposited ~~Prove~~ charred Stake raised Mound with Pits as per instructions
80.00	Set post for corner to Sections 5. 6. 7 & 8 deposited ~~Prove~~ charred Stake raised Mound with Pits as per instructions Land except 1 Bottom rolling sandy 3rd rate
	East on Random line 1 Bet Sec 5 and 8 Var 12° 40' East
40.00	Set temporary ¼ Sec Cor
54.00	Enter 1 Bottom 1 Bears N. W. and S. E.
79.68	Intersect N. and S. line 15 links South of corner to Sections 4. 5. ~~6. 7 &~~ 8. and 9. from which Cor. drum ^ S89° 34' W on true line 1 Bet. Sec. 5 and 8 Var 12° 40' East

Township 23 North Range 3 West

Chains	
39.84	Set post for 1/4 Sec Cor. deposited Drove charred Stake raised Mound with Pits as per instructions
79.68	Corner to Sections 5. 6. 7 & 8. Land Rolling soil 3d rate
	West on Random line 1 Bet Sec. 6 & 7 Var 13° 25' East
10.00	Enter 1 Bottom bears N and S
24.74	Stream 10 links wide runs N. E.
40.00	Set temporary 1/4 Sec. Cor.
52.00	Leave 1 Bottom bears N.E. and S.W.
79.68	~~Intersected~~ West 1 Boundary at post corner to Sections 6 & 7 E. from which Cor. I run East on true line 1 Bet Sec. 6 & 7 Var 13° 25' East
39.68	Set post for 1/4 Sec. Cor. deposited Drove charred Stake raised Mound with Pits as per instructions
~~80.00~~ 79.68	The Corner to Secs. 5, 6, 7 and 8. Land except bottom Rolling soil 2d rate 1 Bottom level 1st rate soil

Township 23 North Range 3 West 6th Mer

Chains	
	North on Random line 1 Between Sections 5 and 6 Var 13° 5' East
3.00	Enter 1 Bottom bears E and W
40.00	Set temporary 1/4 Sec. Cor.
41.90	Stream 10 links wide runs N.E.
53.70	Same Stream 10 links wide runs N.W.
79.08	Intersect North 1 Boundary 68 links East corner to Sections 5 & 6. from which Cor. I run S. 29' E. on true line 1 Bet Sec. 5 and 6 Var 13° 5' East
39.08	Set post for 1/4 Sec Cor. Deposited Drove charred Stake raised Mound with Pits as per instructions
79.08	Corner to Sections 5. 6. 7 & 8 Land Rolling soil 2d rate except bottom which is level 1st rate soil Sept. 25th 1866 Chain compared with Standard chain and adjusted to the same

General Description.

The surface of this Township is gently Rolling Prairie. It is watered on the East by a beautiful Stream 20 links wide and running through the entire length of the Township and also by a stream 10 links wide running through the North western corner. Both streams have a fair share of bottom land and both contain large groves of timber of Oak, Ash and Elm. The Elk Horn bottom comes into this township on the North the central portion of the Township composed mostly of a sandy soil varying from 3rd rate to Worthless.

List of Names.

A list of the names of the individuals employed to assist in running, measuring or marking the lines and corners, described in the foregoing field Notes of Township No. 23 North of the Base Line of Range No. 3 West of the Sixth Principal Meridian, showing the respective capacities in which they acted:

Isaac A. Brust, Chainman.
William J. Allison, Chainman.
E. B. Wilder, Axman.
John Fletcher, Flagman.

I, Chauncey Wiltse,
Deputy Surveyor, do solemnly swear
that, in pursuance of a joint
contract wherein Oscar F. Davis
and Chauncey Wiltse, joint
contractors with H. S.
Sleeper, United States Surveyor
General for the District of Kansas
and Nebraska bearing date the
25th day of July 1866. I have
well, faithfully, and truly,
in my own proper person, and
in strict conformity with
the instructions furnished
by the Surveyor General, the
Surveying Manual and the
laws of the United States,
surveyed all those parts
or portions of Township
No 23 North of Range No 3
West of the 6th Principal Meridian
Nebraska as are represented

in the foregoing field notes as having been surveyed under my direction; and I do further solemnly swear that all the corners of said surveys have been established and perpetuated in strict accordance with the Surveying Manual and printed instructions, and that the foregoing are the true and original field notes of such survey.

Chauncey Wiltse
Deputy Surveyor

Subscribed by said Chauncey Wiltse, Deputy Surveyor, and sworn to before me a Notary Public in and for Douglas County Nebraska, this 31 day of January 1867.

J. R. Meredith
Notary Public

We hereby certify that we assisted Chauncey Wiltse Deputy Surveyor in Surveying and Subdividing Township number twenty-two North of the Base line of Range number three West of the 6th Principal Meridian and that said Township has been in all respects, to the best of our knowledge and belief, well and faithfully surveyed, and the monuments planted according to the instructions furnished by the Surveyor General

Isaac A. Brust } Chainmen
William J. Allason }
J. B. Wilder } axeman ~~Mound builder~~
John Fletcher } Flagman

Subscribed and sworn to by the above named persons, before me, a Notary Public in and for Douglas County Nebraska this 24th day of Oct. 1866.

J. R. Meredith
Notary Public

Exd. by H. C. F.

Contract No. 323

Copied Jot Compd. T. and B.

D. L. made

Field Notes

of the

Survey of the Subdivisional lines of Township No. 24 North of the Base Line of Range No. 3 West of the Sixth Principal Meridian, in the Territory of Nebraska, surveyed by Chauncey Wiltse, under joint contract No. 323, bearing date the 25th day of July A.D. 1866, wherein Oscar F. Davis and Chauncey Wiltse are joint contractors.

Survey

Commenced September 26, 1866.

Completed September 30, 1866.

Names and duties of Assistants.

Isaac A. Rust, Chainman.
William J. Allson, Chainman.
E. P. Walder, Axman.
John Fletcher, Flagman.

Index Diagram

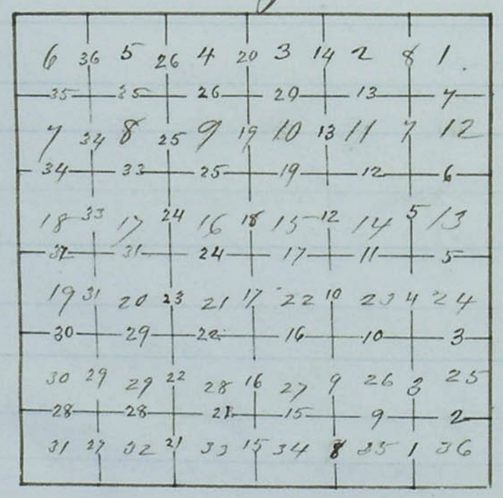

Field Notes.
of the
Subdivision
of
Township 24 North
Range 3 West
of the
6th Principal Meridian

To determin the proper adjustment of my compass for subdividing this Township, I commenced at the corner to Township 23 & 24 North Range 2 & 3 West and run North on a blank line along the East Boundary of section 36 Var 13° 05' East

40.00 To quarter section corner

80.00 To corner to Sections 25 and 36

Therefore the same variation will retro the line or run a parallel thereto.

Subdivision commenced Sept 26th 1866.

From the corner to sections 1. 2. 35 and 36 on the South Boundary of the Township, I run North, Between Sections 35 and 36

Township 24 North Range 3 West

Chains	
	Var 13°5' East
40.00	Set post for ¼ Sec. Cor. deposited
	Drove charred stake raised Mound
	with Pits as per instructions
60.00	Enter Marsh bears East and West
80.00	Set post for corner to Sections
	25. 26. 35 and 36. deposited
	Drove charred stake raised Mound
	with Pits as per instructions
	South ½ Land Rolling sandy 3d rate
	soil North part mostly Marsh

	East on Random line Bet Sec 25 and 36.
	Var 13° East
26.00	Leave Marsh bears N.W. and S.E.
40.00	Set temporary ¼ Sec Cor
80.03	Intersect East Boundary at corner to Sections 25 and 36 from which cor. down West on true line Bet Sect. 25 and 36
	Var 13° East
40.01½	Set post for ¼ Sec. Cor. deposited
	Drove charred stake raised Mound

Township 24 North Range 3 West 6th

Chains	
	with Pits as per instructions
80.03	Corner to Sections 25. 26. 35 and 36
	Land level Bottom Soil 1st rate

	North Between Sections 25 and 26
	Var 13°5' East
5.00	Leave Marsh bears N.E. and S.W.
40.00	Set post for ¼ Sec. Cor. deposited
	Drove charred stake raised Mound
	with Pits as per instructions
80.00	Set post for corner to Sections
	23. 24. 25 and 26 deposited
	Drove charred stake raised Mound
	with Pits as per instructions
	Land level Bottom soil 1st rate

	East on Random line Bet Sect. 24 & 25
	Var 13° East
40.00	Set temporary ¼ Sec. Cor.
61.36	Enter timber bears N. and S.
61.65	Elk Horn River 200 links wide runs
	S.E. low banks sandy sand bed.
62.00	Leave timber bears N.W. & S.E.

Township 24 North Range 3 West 6th.

Chains	
80.16	Intersected East Boundary 14 links North of corner to Sections 24 & 25 from which cor. of run N 89° 34' W on true line Bet Sec. 24 & 25 Var 13° East
40.08	Set post for 1/4 Sec. Cor. deposited Drove charred stake raised Mound with Pits as per instructions
80.16	Corner to Sections 23, 24 & 25 & 26 Land level Bottom soil 1st rate Timber, Cottonwood and Willow
	North Between Sections 23 & 24 Var 13° East
20.00	Enter timber bears S.E. & N.W.
20.50	Elk Horn River runs S.E. 200 links wide high banks quicksand bed
34.50	Enter Bend of Elk Horn River comes from S.E. & runs N.
40.00	Quarter sec. corner in River
42.00	Leave Bend of River runs N.E. & W. and S.E. and set Witness corner 200 links North of place of true corner raised Mound and Pit from which a Willow 8 in dia. bears N 80° W 198 links dist. leave timber bears E. & W.
60.00	Leave Bottom bears E. & W.

Township 24 North Range 3 West 6th Mer

Chains	
70.00	Road bears N.E. & S.W.
80.00	Set post for corner to Sections 13, 14, 23 and 24 Drove charred stake raised Mound with Pits as per instructions Timber, Cottonwood and Willow Bottom land 1st rate, Upland rolling 2nd rate
	East on Random line Bet Sec 13 & 24 Var 13° East
15.00	Road bears N.E. & S.W.
40.00	Set temporary 1/4 Sec Cor
42.40	Enter Bottom bears N.E. & S.W.
80.40	Intersected East Boundary 40 links North of corner to Sections 13 & 24 from which Cor. drop N 89° 43' W on true line Bet Sec 13 & 24 Var 13° East
40.20	Set post for 1/4 Sec. Cor. deposited Drove charred stake raised Mound with Pits as per instructions
80.40	Corner to Sections 13, 14, 23 & 24 Bottom land 1st rate upland Rolling 2nd rate
	North Between Sections 13 and 14 Var 13° 10' East

Township 24 North Range 3 West 6th

Chains	
40.00	Set post for 1/4 Sec. Cor, depositing Grove charred stake raised Mound with Pits as per instructions
80.00	Set post for corner to Sections 11, 12, 13 and 14, depositing Grove charred stake raised Mound with Pits as per instructions Land very Rolling soil 3d rate
	East on Random line Bet Sec 12 & 13 Var 13° East
40.00	Set temporary 1/4 Sec Cor
80.54	Intersected East Boundary 18 links North of corner to Sections 12 & 13 from which Cor. Drum N 89° 32' W on true line Bet Sec 12 & 13 Var 13° East
40.27	Set post for 1/4 Sec. Cor, depositing ~~Grove~~ charred stake raised Mound with Pits as per instructions
80.54	Corner to Sections 11, 12, 13 & 14 Land very Rolling soil sandy poor 3d rate

Township 24 North Range 3 West 6th Mer

Chains	
	North 1 Between Sections 11 and 12 Var 12° 35' East
40.00	Set post for 1/4 Sec Cor depositing Grove charred stake raised Mound with Pits as per instructions
80.00	Set post for corner to Sections 1, 2, 11 and 12, depositing ~~Grove~~ charred stake raised Mound as per instructions Land Rolling sandy poor 3d rate soil
	East on Random line 1 Bet Sec 1 & 12 Var 12° 35' East
40.00	Set temporary 1/4 Sec. Cor.
80.72	Intersected East Boundary 8 links North of corner to Sections 1 & 12 from which Cor. Drum N 89° 57' W on true line 1 Bet Sec 1 & 12 Var 12° 35' East
40.36	Set post for 1/4 Sec. Cor depositing ~~Grove~~ charred stake raised Mound with Pits as per instructions
80.72	Corner to Sections 1, 2, 11 & 12 Land Rolling sandy Worthless soil

Township 24 North Range 3 West 6th Mer

Chains	
	North on true line Between Sections 1 and 2 Var 12° 30' East
40.00	Set post for 1/4 Section Corner Mound Drove charred Stake raised Mound with Pits as per instructions
80.25	Intersected 6th Standard Parallel 20 links West of corner to Sections 35 & 36 T25N R3W. and Set post for corner to Sections 1 & 2 T24N R3W ~~Drove~~ deposited charred stake raised mound with Pits as per instructions
	Land Rolling sandy Worthless Soil Sept. 26th 1866
	Chain compared and found correct
	North Between Sections 34 & 35 Var 13° 0' East
40.00	Set post for 1/4 Sec. Cor. deposited Drove charred Stake raised Mound with Pits as per instructions
80.00	Set post corner to Sections 26, 27 ~~33~~ 34 and ~~34~~ 35 ~~Drove~~ deposited charred Stake raised Mound with Pits as per instructions.

Township 24 North Range 3 West 6th Mer

Chains	
	South half Sandy 3rd rate North 1st rate
	East on Random line Bet Sec. 26 & 35 Var 13° E
40.00	Set temporary 1/4 Sec Cor
72.00	Enter Marsh bears N.W. and S.E.
79.95	Intersect N. and S. line at corner to Sections 25, 26 and 35 and 36 from which ~~Off~~ I run West on true line Bet. Sec. 26 and 35 Var 13° East
39.97½	Set post for 1/4 Sec. Cor. deposited ~~Drove~~ charred Stake raised Mound with Pits as per instructions
79.95	Corner to Sections 26, 27, 34 & 35 Land level bottom Soil 1st rate
	North Between Sections 26 and 27 Var 13° 0' East
20.00	Enter Marsh bears East and West
25.00	Leave ~~Drove~~ Mound bears ~~Same~~ E. and W.
40.00	Set post for 1/4 Sec. Cor. deposited ~~Drove~~ charred Stake raised Mound with Pits as per instructions
45.00	Leave Marsh bears N.E. and S.W.

Township 24 North Range 3 West

Chains	
48.00	Leave Marsh bears N E and S W
80.00	Set post for Corner to Sections 22 23. 26 and 27. deposited ~~Drove~~ charred Stake raised Mound with Pits as per instructions Land level bottom soil 1st rate
	East on Random line 1 Between Sections 23 and 26
	Var 13° East
40.00	Set temporary 1/4 Sec. Cor.
80.04	Intersected N and S. line at corner to Sections 23 24 25 and 26. from which cor. I run West on true line 1 Bet. Sec. 23 & 26
	Var 13° East
40.02	Set post for 1/4 Sec. Cor. deposited ~~Drove~~ charred Stake raised Mound with Pits as per instructions.
80.04	Corner to Sections 22. 23. 26 & 27 Land level 1 Bottom Soil 1st rate
	North 1 Between Sections 22 & 23
	Var 13° 05' East

Township 24 North Range 3 West

Chains	
23.00	Elk Horn River 185 links wide runs East enter timber
32.80	Leave timber bears East and West
40.00	Set post for 1/4 Sec. Cor. deposited ~~Drove~~ charred stake raised Mound with pit from which A double Cottonwood 20 in. dia. bears S 2° E 7 20 lks dist. no other tree convenient to mark
60.00	Leave 1 Bottom bears N. E and S W
80.00	Set post for corner to Sections 14. 15 22 and 23 ~~Drove~~ deposited charred Stake raised Mound with Pits as per instructions 1 Bottom land level 1st rate Upland Rolling sandy 3d rate Timber, Cottonwood, Elm and Box Elder
	East on Random line 1 Between Sections 14 and 23
	Var 13° East
40.00	Set temporary 1/4 Sec. Cor.
80.10	Intersect N and S. line 14 links South of corner to Sections 13 14 and 23 and 24 from which cor. I run S 89 34 W on true line 1 Bet Sec. 14 & 23
	Var 13° East
40.05	Set post for 1/4 Sec. Cor. ~~Drove~~ deposited charred stake raised Mound with pits as per instructions

Township 24 North Range 3 West 6th

Chains	
80.10	Corner to Sections 14.15.22 & 23 Surface very Rolling Soil Sandy 3d rate
	North Between Sections 14 & 15 Var 13° 05'
40.00	Set post for 1/4 Sec. Cor. deposited Drove Charred Stake raised Mound with Pits as per instructions
80.00	Set post corner to Sections 10.11.14 & 15 deposited Drove Charred Stake raised Mound with Pits per instructions Land Rolling Sandy 3d rate
	East on Random line Between Sections 11 and 14 Var 13° 05' East
40.00	Set temporary 1/4 Sec Cor
80.08	Intersected N and S line at post corner to Sections 11, 12, 13 & 14 from which Cor. Drove West on true line Bet Sec. 11 and 14 Var 13° 05' East
40.04	Set post for 1/4 Sec Cor. deposited Drove Charred Stake raised Mound with pits as per instructions

Township 24 North Range 3 West 6th Mer

Chains	
80.08	Corner to Sections 10.11.14 & 15 Surface Rolling Soil 3d rate
	North Between Sections 10 and 11 Var 13° 05' East
40.00	Set post for 1/4 Sec Cor. deposited Drove Charred Stake raised Mound with Pits as per instructions
80.00	Set post corner to Sections 2. 3. 10 and 11 deposited Drove Charred Stake raised Mound with pits as per instructions Land Rolling Soil 3d rate
	East on random line Between Sections 2 and 11 Var 13° 05' East
40.00	Set temporary 1/4 Sec Cor
80.08	Intersected N and S line at corner to Sections 1, 2 11 and 12 from which Cor. Drove West on true line Bet Sec. 2 & 11 Var 13° 05' East
40.04	Set post for 1/4 Sec Cor. deposited Drove Charred Stake raised Mound with Pits as per instructions.

Township 24 North Range 3 West 6th Mer

Chains	
80.03	Corner to Sections 2. 3. 10 and 11 Land Rolling Soil 3d rate
	North on true line 1 Bet Sec. 2 & 3 Var 12° 30' East
40.00	Set post for 1/4 Sec, Cor deposited ~~Drove~~ charred Stake raised Mound with Pits as per instructions ~~Surface Rolling Sandy S 1/2 3rd rate North 1/2 Soil is sandy Worthless~~
80.02	Intersected 6th Standard Parallel 16 links West of corner to Sections 34 & 35 T 25 Range 3 W and set post for closing corner to Sections 2 and 3 T 24 N R 3 W, ~~Drove~~ deposited charred Stake raised mound with Pits as per instructions, worthless Surface rolling Sandy S 1/2 3rd rate. N 1/2 Soil sandy September 27th 1866 Chain compared with Standard and adjusted thereto.

Township 24 North Range 3 West 6th Mer

Chains	
	North 1 Between Sections 33 and 34 Va 13° 5' East
40.00	Set post for 1/4 Sec Corner deposited ~~Drove~~ charred Stake raised Mound with Pits as per instructions
80.00	Set post for corner to Sections 27. 28. 33 & 34 deposited ~~Drove~~ charred stake raised Mound with Pits as per instructions Surface level South 1/2 Soil 2d rate North 1/2 Sandy 3d rate soil
	East on Random line 1 Between Sections 27 & 34 Var 13° East
40.00	Set post for temporary 1/4 Sec Cor
80.00	Intersected N and S line at corner to Sections 26, 27 & 34, and 35 from which Cor. I run West on true line 1 Bet. Sec. 27 & 34 Var 13° East
40.00	Set post for 1/4 Sec, Cor deposited ~~Drove~~ charred Stake raised Mound with Pits as per instructions

Township 24 North Range 3 West

Chains	
80.00	Corner to Sections 27. 28. 33 & 34
	Land nearly level sandy 3d rate
	North Between Sections 27 & 28
	Var 13° 05' East
40.00	Set ~~temporary~~ post for 1/4 Sec. Cor. deposited
	~~Drove~~ charred stake raised mound
	with Pits as per instructions
80.00	Set post for corner to Sections 21. 22.
	27 & 28 ~~Drove~~ deposited charred stake raised
	Mound with Pits as per instructions
	Surface level South 1/2 Sandy North 1/2
	1st rate soil.
	East on Random line Between
	Sections 22 and 27
	Var 13° East
40.00	Set temporary 1/4 Sec Cor
80.00	Intersect N. and S. line at Corner to
	Sections 22 23. 26 & 27
	West on true line Bet. Sec. 22 & 27
	Var 13° East
40.00	Set post for 1/4 Sec. Cor. deposited

Township 24 North Range 3 West 6th Mer

Chains	
	~~Drove~~ charred stake raised Mound
	with Pits as per instructions
80.00	Corner to Sections 21. 22. 27 & 28
	Land level 1st rate Soil.
	North Between Sections 21 and 22
	Var 13° 05' East
40.00	Set post for 1/4 Sec. Cor. from which cor.
42.00	Enter scattering in. dia. bears
	A Bur Oak 16 N 61 1/2 W 285 links dist.
	A Bur Oak 9 in. dia. bears 8 E 382 links dist.
56.00	Elk Horn River 194 links wide runs
	East low banks quick sand bed water
	from 2 to 3 feet deep ~~Enter scattering timber~~ bears E & W.
69.00	Foot of Steep Bluffs E & W
71.00	At top of same and leave timber bears E and W
80.00	Set post for corner to Sections 15. 16
	21 & 22 Raised Mound with pit as per instructions from which
	A Bur Oak 5 in. dia. bears S 19 1/2 E. 82 links dist.
	No other trees convenient to mark.
	Surface of S 1/2 level Bottom 1st rate
	North part Broken 2d rate Soil
	Timber Cottonwood and Bur Oak
	East on Random line Bet Sec. 15 and 22
	Var 13° 05' East

Township 23 North Range 3 West 6th Mer

Chains	
20.00	Enter Timber bears N.W. and S.E.
22.70	Stream 2 links wide in bottom of deep ravine runs South
29.00	Leave timber bears N.W. and S.E.
40.00	Set temporary 1/4 Sec. Cor.
80.20	Intersected N. and S. line 10 links South of corner to Sections 14 15 and 22 and 23 from which Cor. I run S 89° 56' W on true line Bet Sec. 15 & 22
	Var 13°05' East
40.10	Set post for 1/4 Sec. Cor. deposited Drove charred Stake raised Mound with Pits as per instructions
80.20	Corner to Sections 15.16.21 & 22
	Surface Rolling W 1/2 2d rate soil
	" " E 1/2 Sandy 3d rate
	Timber Oak, Ash, and Elm.

North Between Sections 15 & 16

Var 13°05' East

40.00	Set post for 1/4 Sec. Cor. deposited Drove charred Stake raised Mound with Pits as per instructions
80.00	Set post for corner to Sections 9.10.15 & 16. Drove deposited charred Stake

Township 24 North Range 3 West 6th Mer

Chains	
	raised Mound as per instructions
	Land Rolling Sandy Soil 3d rate

East on Random line Between Sections 10 and 15

Var 13°05' East

40.00	Set temporary 1/4 Sec. Cor.
80.12	Intersect N. and S. line 14 links South of corner to Sections 10 and 11.14 and 15 from which Cor. I run S. 89° 34' West on true line Bet Sec. 10 & 15
	Var 13°05' East
40.06	Set post for 1/4 Sec. Cor. deposited Drove charred Stake raised Mound with pits as per instructions
80.12	Corner to Sections 9.10.15 and 16
	Surface very rolling soil 3d rate

North Between Sections 9 and 10

Var 13°05' East

40.00	Set post for 1/4 Sec. Cor. deposited Drove charred Stake raised Mound with Pits as per instructions
80.00	Set post for Corner to Sections 3.4.9 & 10 deposited Drove charred Stake raised Mound

Township 24 North Range 3 West 6th Mer

Chains	
	With Pits as per instructions
	Surface Rolling sandy soil 3d rate
260	East on Random line Between
	Sections 3 and 10
	Var. 13° East
40.00	Set temporary 1/4 Sec. Cor.
80.06	Intersected N. and S. line at corner
	to Sections 2 3 and 10 and 11 from which Cor. I am
	West on true line Bet. Sec. 3 and 10
	Var 13° East
40.03	Set post for 1/4 Sec. Cor. deposited
	~~Drove~~ charred Stoke raised Mound
	with Pits as per instructions
80.06	Corner to Sections 3. 4. 9 & 10
	Surface very Rolling sandy soil 3d rate
	North on true line Between Sections
	3 and 4 Var 12° 50' East
40.00	Set post for 1/4 Sec. Cor. deposited
	~~Drove~~ charred Stoke raised Mound
	with Pits as per instructions
79.96	Intersected 6th Standard Parallel

Township 24 North Range 3 West 6th Mer

Chains	
	5 links East of corner to Sections
	33 & 34 T. 25 N R 3 W. and set
	Post for closing corner to Section 3 & 4
	T. 24 N R 3 W. ~~Drove~~ deposited charred Stoke
	raised Mound with pits as per
	instructions Land Rolling soil Sandy
	3d rate September 28th 1866
	Chain compared with Standard chain
	and adjusted thereto.
	North Between Sections 32 & 33
	Var 13° 25' East
40.00	Set post for 1/4 Sec. Cor. deposited
	~~Drove~~ charred Stoke raised Mound
	with Pits as per instructions
80.00	Set post for corner to Sections
	28. 29. 32 & 33, deposited
	~~Drove~~ charred Stoke raised Mound
	with Pits as per instructions
	Land level Bottom Soil 1st rate
	East on Random line Bet Sec. 28 & 33
	Var 13° East

Township 24 North Range 3 West 6th Mer

Chains	
40.00	Set temporary 1/4 Sec Cor
80.00	Intersect N. and S. line at corner to Sections 27, 28 and 33. and 4 from which cor down West on true line 1 Bet. Sec. 28 and 33 Var 13° East
40.00	Set post for 1/4 Sec. Cor. deposited ~~Drove~~ charred stoke raised Mound with Pits as per instructions
80.00	Corner to Sections 28. 29, 32 & 33 Land Rolling Sandy 3d rate
	North 1 Between Sections 28 and 29 Var 13° 5' East
40.00	Set post for 1/4 Sec. Cor deposited ~~Drove~~ charred stoke raised Mound with Pits as per instructions
80.00	Set post corner to Sections 20. 21 28 and 29 ~~Drove~~ deposited charred stoke raised Mound with pits as per instructions Surface mostly level soil 1st rate
	East on Random line 1 Bet. Sec. 21 and 28 Var 13° East

Township 24 North Range 3 West 6th Mer

Chains	
40.00	Set temporary 1/4 Sec. Cor.
79.96	Intersected N. and S. line 16 links North of corner to Sections 21, 22, 27 and 28 from which Cor. 3 run N. 89° 53' W. on true line 1 Bet Sec. 21 & 28 Var 13° East
39.98	Set post for 1/4 Sec. Cor. deposited ~~Drove~~ charred stoke raised Mound with Pits as per instructions
79.96	Corner to Sections 20. 21. 28 and 29 Surface level. Soil 1st rate bottom land
	North 1 Between Sections 20 and 21 Var 13° 5' East
2.00	Elk Horn River 180 links wide runs N.E. and Enter timber on North side bears E. and W.
10.00	Leave timber bears East and West
40.00	Set post for 1/4 Sec. Cor. deposited ~~Drove~~ charred stoke raised Mound with Pits as per instructions
78.00	Leave bottom bears E. and W.
80.00	Set post corner to Sections 16. 17. 20 & 21 deposited ~~Drove~~ charred stoke raised Mound with Pits as per instructions

Township 24 North Range 3 West 6th Mer

Chains	
	Land mostly bottom soil 1st rate
	Timber, Oak, ash and Elm.
	East on Random line 1 Between
	Sections 16 and 21
	Var 13° East
40.00	Set temporary 1/4 Sec. Cor.
65.00	Enter Scattering timber bears N & S
75.00	Leave ~~same~~ Timber bears N & S
80.18	Intersected N. and S. line 15 links North
	of corner to Sections 15 16 and 21, and 22
	from which cor. I run N 89° 54' W on true line 1 Bet. Sec. 16 and 21
	Var 13° East
40.09	Set post for 1/4 Sec. Cor from which cor.
	A 1 Bur Oak 10 in. dia. bears N 34 1/2 E 295 links dist.
	A 1 Bur Oak 4 in. dia. bears East 71 links dist.
80.18	Corner to Sections 16. 17. 20 & 21
	Land Rolling sandy 3d rate
	Timber. Cottonwood and Bur Oak
	North 1 Between Sections 16 and 17
	Var 13° 10' East
40.00	Set post for 1/4 Sec. Cor. deposited
	~~Drove~~ charred Stake raised Mound with
	Pits as per instructions

Township 24 North Range 3 West 6th Mer

Chains	
80.00	Set post for corner to Sections 8. 9. 16 and 17
	deposited ~~Drove~~ charred Stake raised Mound
	with Pits as per instructions
	Surface Rolling soil sandy and
	Worthless
	East on Random line 1 Bet Sec. 9 & 16
	Var 13° East
40.00	Set temporary 1/4 Sec Cor
80.40	Intersected N and S. line 26 links
	North of corner to Sections 9 10, 15 and 16 from
	which cor. I run N 89° 49' W. on true line 1 Bet. Sec. 9 and 16
	Var 13° East
40.20	Set post for 1/4 Sec. Cor deposited
	~~Drove~~ charred Stake raised Mound
	with Pits as per instructions
80.40	Corner to Sections 8. 9. 16 and 17
	Surface a sandy ridge Worthless
	North 1 Between Sections 8 and 9
	Var 13° 05' East
40.00	Set post for 1/4 Sec. Cor ~~Drove~~ deposited charred stake
	raised Mound with pits as per instructions

Township 24 North Range 3 West 6th Mer

Chains	
80.00	Set post for corner to Sections 4. 5. 8 and 9 ~~Drove~~ deposited charred stoke raised Mound with Pits as per instructions. Surface a sand ridge Worthless soil
	East on Random line 1 Bet. Sec. 4 and 9 Var 13° East
40.00	Set temporary 1/4 Sec Cor
80.35	Intersected N and S line at post corner to Sections 3 4 and 9, and 10 from which Cor. I run West on true line 1 Bet Sec. 4 and 9 Var 13° East
40.17½	Set post for 1/4 Sec. Cor. deposited ~~Drove~~ charred Stoke raised Mound with Pits as per instructions
80.35	Corner to Sections 4. 5. 8 and 9 Surface Rolling Sandy Worthless Soil
	North on true line 1 Between Sec. 4 and 5 Var. 12° 45' East
40.00	Set post for 1/4 Sec. Cor. deposited ~~Drove~~ charred Stake raised Mound with Pits as per instructions

Township 24 North Range 3 West 6th Mer

Chains	
79.91	Intersected the 6th Standard Parallel 14 links East of corner to Sections 32 and 33 T. 25 N R 3 W. and Set post for closing corner to Sections 4 and 5 T. 24 N. R. 3 W. deposited ~~Drove~~ charred Stoke raised Mound with Pits as per instructions. Land Rolling Sandy Worthless soil September 29th 1866 Chain compared with Standard chain and found correct.
	North 1 Between Sections 31 and 32 Var 13° 20' East
9.00	Stream 10 links wide runs N.E.
20.00	Same Stream 10 links wide runs N.W.
28.00	Same Stream 10 links wide runs N.E.
30.00	Same Stream 10 links wide runs N.W.
40.00	Set post for 1/4 Sec. Cor. deposited ~~Drove~~ charred stoke raised Mound with Pits as per instructions
80.00	Set post corner to Sections 29. 30. 31 and 32 deposited ~~Drove~~ charred stoke raised Mound with pits as per instructions

Township 24 North Range 3 West 6th Mer

Chains Land level Bottom Rate soil

East on Random line Between Sections 29 and 32
Var 13° 5' East

40.00 Set temporary 1/4 Sec Cor
80.00 Intersected N and S line at post corner to Sections 28 29 and 32 and 33 from which Cor. I run West on true line Bet Sec 29 and 32
Var 13° 5' East

40.00 Set post for 1/4 Sec. Cor deposited ~~Drove~~ charred Stake raised Mound with Pits as per instructions
80.00 Corner to Sections 29. 30 31 and 32
Land level Bottom soil 1st rate

West on Random line Bet. Sec. 30 & 31
Var 13° East

36.10 Stream 10 links wide runs North
40.00 Set temporary 1/4 Sec. Cor.
78.62 Intersected West Boundary 8 links North of corner to sections 30 & 31 from which Cor. I run North 89° 57' East on true line Between Sections 30 & 31
Var 13° East

38.62 Set post for 1/4 Sec. Cor.

Township 24 North Range 3 West 6th Mer

Chains

deposited ~~Drove~~ charred Stake raised Mound with Pits as per instructions
78.62 Corner to Sections 29. 30. 31 & 32
Land level Bottom soil 1st rate

North Between Sections 29 and 30
Var 13° 5' East

40.00 Set post for 1/4 Sec Cor
deposited ~~Drove~~ charred Stake raised Mound with Pits as per instructions
60.00 Stream 8 links wide runs N. E.
80.00 Set post for corner to Sections 19. 20. 29 and 30 deposited ~~Drove~~ charred Stake raised Mound with Pits as per instructions
Land level Bottom soil 1st rate

East on Random line Between Sections 20 & 29
Var 13° East

22.00 Elk Horn River 180 links wide runs South low Banks quicksand bed
40.00 Set temporary 1/4 Sec Cor
47.78 Elk Horn River 150 links wide runs N. Ea ~~low Banks quicksand bed~~

Township 24 North Range 3 West 6th

Chain	
80.04	Intersected N and S line at corner to Sections 20 & 29 (21.28) from which cor. I run West on true line Bet. Sec. 20 & 29 Var 13° East
40.02	Set post for 1/4 Sec. Cor. raised Mound and made pit as per instructions from which Willow 9 in dia. bear N 89° E 490 links dist.
80.04	Corner to Sections 19. 20. 29 & 30 Surface level, soil 1st rate bottom
	West on Random line Bet Sec 19 & 30 Var 13° 5' East
40.00	Set temporary 1/4 Sec. Cor.
78.46	Intersected West Boundary at post corner to Sections 19 and 30 from which cor. I run East on true line Bet Sec. 19 & 30 Var 13° 5' East
38.46	Set post for 1/4 Sec. Cor. deposited Drove charred stake raised Mound with Pits as per instructions
78.46	Corner to Sections 19. 20. 29 & 30 Land level Bottom soil 1st rate

Township 24 North Range 3 West 6th

Chain	
	North Between Sections 19 & 20 Var 13° 05' East
9.00	Elk Horn River 100 links wide runs East low banks quicksand bed
11.00	Enter timber bears E. and W.
26.76	Elk Horn River 180 links wide runs S.W. and leave timber bears E. and W.
29.50	Elk Horn River ~~again~~ 175 links wide N.E.
40.00	Set post for 1/4 Sec. Cor. deposited ~~Drove~~ charred stake raised Mound with Pits as per instructions
70.00	Leave Bottom bears E. and W.
80.00	Set post for corner to Sections 17. 18. 19 & 20 Bottom land level soil 1st rate upland Rolling soil 3d rate
	East on Random line Between Sections 17 and 20 Var 13° East
40.00	Set temporary 1/4 Sec. Cor
80.15	Intersect N and S line 19 links South of corner to Sections 16 17 and 20 and 21 from which cor. I run S 89° 32' W on true line Bet Sec. 17 & 20 Var 13° East

Timber Cottonwood, Oak, ash and Elm.

Township 24 North Range 3 West 6th Mer

Chains	
40.07½	Set post for ¼ Sec. Cor. deposited ~~Drove~~ charred Stoke raised Mound with Pits as per instructions
80.15	Corner to Sections 17.18.19 & 20 Land Rolling Soil 3d rate
	West on Random line 1 Bet Sec. 18 and 19 Va. 13° 5' East
40.00	Set temporary ¼ Sec. Cor.
50.00	Enter Bottom bears N.W. and S.E.
70.00	Enter Cane Marsh S. and N.W.
73.92	Leave Cane Marsh S and N.W.
78.32	Intersected West Boundary 40 links South of corner to sections 17.18 & 19 from which Cor. I run S 89° 43' E on true line 1 Bet Sec. 18 & 19 Var 13° 5' East
38.32	Set post for ¼ Sec. Cor. deposited ~~Drove~~ charred stoke raised Mound with Pits as per instructions
78.32	Corner to Sections 17.18.19 & 20 Bottom land level 1st rate upland Rolling sandy Worthless

Township 24 North Range 3 West 6th

Chains	
	North 1 Between Sections 17 and 18 Var 13° 5' East
40.00	Set post for ¼ Sec. Cor. deposited ~~Drove~~ charred Stoke raised Mound with Pits as per instructions
80.00	Set post corner to Sections 7.8.17 & 18 deposited ~~Drove~~ charred stoke raised Mound with Pits as per instructions Land Rolling sandy Worthless
	East on Random line 1 Between Sections 8 and 17 Var 13° 5' East
40.00	Set temporary ¼ Sec. Cor.
80.30	Intersected N. and S. line 45 links South of corner to Sections 9.16 8 and 17 from which Cor. I run S 89° 41' W on true line 1 Bet Sec. 8 & 17 Var 13° 5' East
40.15	Set post for ¼ Sec. Cor. deposited ~~Drove~~ charred stoke raised Mound with pit as per instructions
80.30	Corner to Sections 7.8.17 & 18 Land Rolling sandy Worthless

Township 24 North Range 3 West 6th Me

Chains	
	West on Random line 1 Bet. Sec 7 & 18
	Var 13° East
40.00	Set temporary 1/4 Sec Cor
78.40	Intersect West Boundary 26 links South of corner to Sections 7 & 18 from which cor. I run S89°49' E on true line 1 Bet Sec. 7 & 18
	Var 13° East
38.40	Set post for 1/4 Sec. Cor. deposited ~~Drove~~ charred Stoke raised Mound with Pits as per instructions
78.40	Corner to Sections 7. 8. 17 and 18
	Land Rolling sandy Worthless
	North 1 Between Sections 7 & 8
	Var 13° East
40.00	Set post for 1/4 Sec. Cor. deposited ~~Drove~~ charred Stoke raised Mound with Pits as per instructions
80.00	Set post for corner to Sections 5. 6. 7 & 8 ~~Drove~~ deposited charred Stoke raised Mound with Pits as per instructions
	Land Rolling sandy Worthless

Township 24 North Range 3 West.

Chains	
	East on Random line 1 Between Sections 5 and 8
	Var 13° East
40.00	Set temporary 1/4 Sec Cor
80.00	Intersect N. and S. line at corner to Sections 4 5 and 8 away from which Cor. I run West on true line 1 Bet. Sec. 5 and 8
	Var 13° East
40.00	Set post for 1/4 Sec Cor. deposited ~~Drove~~ charred Stoke raised Mound with Pits as per instructions
80.00	Corner to Sections 5. 6. 7 & 8
	Land Rolling sandy 3d rate soil.
	West on Random line 1 Between Sections 6 and 7
	Var 13° East
40.00	Set temporary 1/4 Sec Cor
78.30	Intersected West Boundary at corner to Sections 6 and 7 from which Cor. I run East on true line 1 Bet. Sec. 6 & 7
	Var 13° East

Township 24 North Range 3 West

Chains	
38.30	Set post for 1/4 Sec. Cor. deposited ~~Drove~~ charred Stake raised Mound with Pits as per instructions
78.30	Corner to Sections 5.6.7 & 8 Land Rolling Sandy 3d rate soil
	North on true line 1 Between Sections 5 and 6 Var 12° 50' East
40.00	Set post for 1/4 Sec. Cor. deposited ~~Drove~~ charred Stake raised Mound with Pits as per instructions
79.84	Interseded 6th Standard Parallel 21 links East of corner to Sections 31 & 32 T. 25 N. R 3 W and Set post for closing corner to Sections 5 and 6 T 24 N R 3 W deposited ~~Drove~~ charred Stake Raised Mound with Pits as per instructions Sept 30th 1866
	Land rolling. 3d rate Soil Chain compared with Standard and found correct

General Description.

The Surface of this Township is Rolling. It is watered on the south by the South fork of the Elk Horn River which has along it banks on either side large groves of Cottonwood Elm Oak and Ash timber It has also a wide bottom of rich Land unsurpassed in strength and depth of soil. The upland is generally all too sandy to be of any value for agricultural purposes.

List of Names.

A list of the names of the individuals employed to assist in running, measuring or marking the lines and corners, described in the foregoing field notes of Township No. 24 North of the Base Line of Range No. 3 West of the Sixth Principal Meridian, showing the respective capacities in which they acted:

Isaac A. Brust, Chainman.
William J. Allaso, Chainman.
Z. P. Wilder, Axman.
John Fletcher, Flagman.

I, Chauncey Wilts Deputy Surveyor, do Solemly swear that, in pursuance of a joint contract, wherein Oscar F. Davis and Chauncey Wilts are joint contractors with H. S. Sleper, United States Surveyor General for the District of Kansas and Nebraska, bearing date the 25th day of July 1866; I have well, faithfully, and truly in my own proper person, and in strict conformity with the instructions furnished by the Surveyor General, the Surveying Manual, and the laws of the United States, surveyed all those parts or portions of Township No 24 North of Range No 3 West of the 6th Principal Meridian Nebraska as are represented

in the ~~Original~~ foregoing field notes as having been surveyed under my direction; and I do further solemnly swear that all the corners of said surveys have been established and perpetuated in strict accordance with the Surveying Manual and printed instructions, and that the foregoing are the true and original field notes of such Survey.

Chauncey Wiltse
Deputy Surveyor

Subscribed by said Chauncey Wiltse, Deputy Surveyor, and sworn to before me a Notary Public in and for Douglas County Nebraska, this 3 day of Jan. 1867

J. R. Meredith
Notary Public

We hereby certify that we assisted Chauncey Wiltse Deputy Surveyor in Surveying and Subdividing Township number twenty-four North of the Base line of Range number three West of the 6th. Principal Meridian, and that said Township has been in all respects, to the best of our knowledge and belief, well and faithfully surveyed and the monuments planted according to the instructions furnished by the Surveyor General

Isaac A. Brust } Chammen
William J. Allason }
J. B. Wilder } axeman & Mound builder
John Fletcher } Flagman

Subscribed and sworn to by the above named persons, before me, a Notary Public in and for Douglas County Nebraska, this 24th day of October 1866.

J. R. Meredith
Notary Public

General Land Office • Original Field Notes

Book Number

302

The images in this file are photographs of the notes of the original surveys of the State of Nebraska on file in the Office of the Nebraska State Surveyor located in Lincoln, Nebraska.

The original surveys in Nebraska began in the mid 1850's and were completed in the mid 1880's. The Nebraska office of the Surveyor General was closed June 30, 1886.