General Land Office • Original Field Notes

Book Number

305

The images in this file are photographs of the notes of the original surveys of the State of Nebraska on file in the Office of the Nebraska State Surveyor located in Lincoln, Nebraska.

The original surveys in Nebraska began in the mid 1850's and were completed in the mid 1880's. The Nebraska office of the Surveyor General was closed June 30, 1886.

1

A

Contract No. 265

Vol. 1 M. R. 4 W.

Field notes of the survey of Township one North, of range Four, W. of the 6th principal Meridian Nebraska Territory by Thomas W Wheatly Deputy Surveyor under his contract number 265 bearing date 28 day of April A.D. 1859

Subdivision commenced June 11th 1859
Subdivision combleted, June 16th 1859

Platted No. 2

Ex No 1
Compared with OCRR

Names and duties of Assistants

William Richardson, Chainman
Benjamin Thompson Chainman
John Richardson Cornerman
Francis M. Cable Flagman
John M. Coyle Compassman

Township 1 North Range 4 West 6th P. M.



Field notes of the subdivision lines in
Township 1. N. R. 4. W. 6th Principal meridian

To determine the proper adjustment of my compass for subdividing this Township I commence at the corner to Townships 1 N on Base line R, 3, and 4, W, and run North on a blank line along the East boundary of section 36

Variation 11° 45' East

40 00	To quarter section corner
80 00	To corner to sections 25 and 36

My compass is adjusted to the proper variation to retrace this line or run parallel thereto.

Subdivision commenced June 11th 1856

Township 1. North Range 4. West 6th Principal Meridian

From the corner to Sects 35 and 36 on South boundary of the Township I run North between sections 35 and 36
Variation 11°. 45 East

40.00 Set a lime stone 22 in long 10 in wide, and 2½ in thick for quarter section corner.

80.00 Set a lime stone 19. in. long 12 in wide and 3 in thick for corner to sections 25. 26. 35 and 36.
Land rolling. Soil 2nd rate

East on a random line between sections 25 and 36.
Variation 11°. 45 East

40.00 Set a limestone for temporary quarter section corner.

80.00 Intersected N and S line 5 links South of the corner to sections 25 and 36 from which corner I run.

Township 1 N. R 4 W 6th Principal Meridian

West on a true line between sections 25 and 36.
Variation 11°. 47' East

40.00 Set a limestone 13 in long 13 in wide and 3 in thick for quarter section corner.

80.00 The corner to sections 25. 26. 35 and 36
Land rolling. Soil 1st rate.

North between sections 25 and 26
Variation 11° 45'. East

40.00 Set a limestone 17 in long 14 in wide and 3 in thick for quarter section corner.

80.00 Set a limestone 12 in long 12 in wide and 5 in thick for corner to sections 23. 24, 25. and 26.
Land rolling Soil 2nd rate

Township 1. N, R, 4. W. 6th Principal Meridian

East on a random line between
Sections 24 and 25.
Variation 11° 45' East

15.00 Ravine course S.E.

40.00 Set a limestone for temporary
quarter section corner

80.10 Intersected East boundry of
the Township 20 links South of
corner of sections 24 and 25, from
which corner I run
West on a true line between
sections 24 and 25.
Variation 12° 54' East

40.05 Set a limestone for quarter 17 in
long 12 in wide and 3 in thick
for quarter section corner.

80.10 The corner to sections 23.24.25. and 26
Land rolling. Soil 2nd rate.

Township 1 N R 4 W 6th Principal Meridian

North, between sections 23. and 24
Variation 11° 45' East

40.00 Set a limestone 15 in long 13 in
wide and 3 in thick for quarter
section corner.

80.00 Set a limestone 20 in long 9 in
wide and 3 in thick for corner
to sections 13. 14. 23 and 24.
Land rolling Soil 2nd rate.

East on a random line between
sections 13 and 24.
Variation 11° 45' East

40.00 Set a limestone for temporary
quarter section corner.

80.20 Intersected East boundry of the
Township 50 links South of the
corner of sections 13 and 24. from
which corner I run
West on a true line between

Township 12 R 4 W. 6th Principal Meridian

sections 13 and 24.
Variation 12° 6' East

40.10 Set a limestone 24 in. long 12 in wide and 3 in thick for quarter section corner

80.20 The corner to sections 13, 14, 23, and 24
Land rolling Soil 2nd rate

North between sections 13 and 14
Variation 11° 45' East

40.00 Set a limestone 19 in long 13 in wide and 3 in thick for quarter section corner

80.00 Set a limestone 15 in long 15 in wide and 3 in thick for corner to sections 11, 12, 13 and 14.
Land rolling Soil 2nd rate

Township 12 R 4 W 6th Principal Meridian

East on a random line between sections 12 and 13
Variation 11°, 45' East

40.00 Set a limestone for temporary quarter section corner.

80.20 Intersected the East boundary of the township 58 links South of corner of sections 12 and 13 from which corner Town
West on a true line between sections 12 and 13.
Variation 12° 10' East

40.10 Set a limestone 18 in long 14 in wide and 3 in thick for quarter section corner

80.20 The corner to sections 11, 12, 13 and 14
Land rolling Soil 1st rate.

Township 1 N. R 4 W 6th Principal Meridian

North between Sections 11 and 12
Variation 11°, 45' East.

40.00 Set a limestone 13 in long 13 in wide and 5 in thick for quarter section corner

80.00 Set a limestone 17 in long 10 in wide and 5 in thick for corner to sections 1, 2, 11, and 12.

Land rolling Soil 1st rate.

East on a random line between sections 1 and 12
Variation 11°, 45' East

40.00 set a limestone for temporary quarter section corner.

80.15 Intersected East boundry of the Township 100 links South of the corner of sections 1 and 12 from which corner I run

Township 1 N. R 4 W 6th Principal Meridian

West on a true line between sections 1 and 12.
Variation 12°, 28' East

40.07 Set a limestone 18 in long 12 in wide and 3 in thick for quarter section corner

80.15 The corner to sections 1, 2, 11 and 12 Land rolling. Soil 1st rate

---

North on a random line between sections 1 and 2
Variation 11°, 45' East

40.00 set a limestone for temporary quarter section corner

79.45 Intersect the North boundry of the township 10 links East of the corner to sections 1 and 2 from which corner I run

South on a true line between

Township 1 R. R. 4. W. 6th Principal Meridian

Sections 1 and 2.
Variation 11° 49' East

39.45 Set a limestone 16 in long 15 in wide and 3 in thick for quarter section corner.

79.45 The corner of sections 1. 2. 11. and 12.
Land rolling Soil 1st rate
June 11th 1859.

North between sections 34. and 35
Variation 11° 45' East

40.00 Set a limestone 19 in long 13 in wide and 3 in thick for quarter section corner

80.00 Set a limestone 17 in long 11 in wide and 3 in thick for corner to sections 26. 27. 34 and 35
Land rolling. Soil 1st rate

Township 1 R R 4 W 6th Principal Meridian

East on a random line between sections 26 and 35,
Variation 11° 45' East

28.00 Racine course North

40.00 Set a limestone for temporary quarter section corner.

80.10 Intersected N and S line 8 lks. N of corner of sections 25. 26. 35 and 36 from which corner S run West on a true line between sections 26 and 35
Variation 11° 45' East

40.05 Set a limestone 22 in long 9 in wide and 2½ in thick for quarter section corner

80.10 The corner to sections 26. 27. 34. & 35
* Land rolling prairie; soil 1st rate

North between sections 26 and 27
Variation 11° 45' East

Township 1 N. R. 4 W. 6th Principal Meridian

40.00 Set a limestone 18 in long 15 in wide and 3 in thick for quarter section corner

80.00 Set a limestone 20 in long 17 in wide and 3 in thick for corner to sections 22. 23. 26. and 27
Land rolling Soil 1st rate

East on a random line between sections 23. and 26.
Variation 11°45' East

40.00 Set limestone for temporary quarter section corner.

80.00 Intersected N and S line at the corner of sections 23. 24. 25. and 26 from which corner I run
West on a true line between sections 23 and 26
Variation 11°45' East

Township 1 N. R 4 W 6th Principal Meridian

40.00 Set a limestone 23 in long 16 in wide and 3 in thick for quarter section corner.

80.00 The corner of sections 22. 23. 26 and 27
Land rolling Soil 2nd rate

North between sections 22 and 23
Variation 11°45' East

40.00 Set a limestone 15 in long 15 in wide and 3 in thick for quarter section corner.

80.00 Set a limestone 18 in long 15 in ~~thick~~ wide and 3 in thick for corner to sections 14. 15. 22. and 23
Land rolling Soil 1st rate

East on a random line between sections 14 and 23.
Variation 11°45' East

Township 1 N R 4 W 6th Principal Meridian

40.00	Set a stone for temporary quarter section corner.
80.26	Intersected R and S line 35 lks N of corner to sections 13, 14, 23, and 24 from which corner I run West on a true line between sections 14 and 23
	Variation 11°30' East
40.13	Set a limestone 24 in long 15 in wide and 3 in thick for quarter section corner
80.26	The corner of sections 14, 15, 22, and 23
	Land rolling Soil 2nd rate
	North between sections 14 and 15
	Variation 11°45' East.
40.00	Set a limestone 19 in long 19 in wide and 3 in thick for quarter section corner.

5

Township 1 N R 4 W 6th Principal Meridian

80.00	Set limestone 23 in long 16 in wide and 3 in thick for ~~quarter section~~ corner to sections 10, 11, 14 and 15
	Land rolling Soil 1st rate
	East on a random line between sections 11 and 14
	Variation 11°45' East
11.50	Ravine course S. E
40.00	Set a stone for temporary quarter section corner
65.50	Ravine course N. W.
80.30	Intersected R and S line 44 lks North of corner to sections 11, 12, 13 and 14. from which corner I run West on a true line between sections 11 and 14.
	Variation 11°25' East

Township 1 R R 4 W 6 Principal Meridian

40.15 Set a lime stone 18 in long 15 in wide and 3 in thick for quarter section corner.

80.30 The corner to sections 10, 11, 14 and 15
Land rolling soil 2nd rate.

North between sections 10 and 11
Variation 11° 45' East

40.00 Set a limestone 18 in long 13 in wide and 3 in thick for quarter section corner

80.00 Set a limestone 14 in long 13 in wide and 3 in thick for corner to sections 2. 3. 10 and 11
Land rolling soil 1st rate.

East on a random line between sections 2 and 11
Variation 11° 45' East

Township 1 R. R 4 W 6th Principal Meridian

10.00 Ravine course N
32.00 Ravine course N W
40.00 Set a stone for temporary quarter section corner
80.86 Intersected R and S line 60 lks N Corner of sections 1. 2. 11 and 12 from which corner I run
West on a true line between sections 2 and 11.
Variation 11° ~~14~~ 19' East

40.43 Set a limestone 15 in long 15 in wide and 3 in thick for quarter section corner.

80.86 The corner to sections 2. 3. 10. and 11
Land rolling soil 2nd rate

North on a random line between sections 2 and 3.
Variation 11° 45' East

Township 1 N R 4 W 6th Principal Meridian

40.00 Set a stone for temporary quarter section corner.

47.00 A creek 30 lks wide runs N. E.

54.00 A branch 10 lks wide runs E

56.00 Same branch 10 lks wide runs N. W

59.00 Same branch 10 lks wide runs E

80.10 Intersected North boundry of the Township 140 lks West of the corner to sections 2 and 3 from which corner I run

South on a true line between sections 2 and 3.

Variation 10°.45' East

40.10 Set a limestone 17 in long 12 in wide and 2½ in thick for quarter section corner.

80.10 The corner to sections 2.3.10. and 11

Land rolling Soil 2nd rate

Township 1 N R 4 W 6th Principal Meridian

North between sections 33 and 34

Variation 11°45' East

0.00 Deposited a marked stone set a post and raised a mound as per instructions for quarter section corner

80.00 Set a limestone 24 in long 15 in wide and 3 in thick for corner to sections 27.28.33 and 34.

Land rolling Soil 2nd rate

East on a random line between sections 27 and 34

Variation 11°.45' East

40.00 Set a post for temporary quarter section corner.

79.70 Intersected N and S line 50 lks N of corner to sections 26 27 34 and 35 from which corner I run

West on a true line between

Township 1 N R 4 W 6th Principal Meridian

sections 27 and 34

Variation 11°.24' East

39.85 Deposited a marked stone, set a post and raised a mound as per instructions for quarter section corner

79.70 The corner to sections 27, 28, 33 and 34.

Land rolling Soil 2nd rate

North between sections 27 and 28.

Variation 11°45' East

40.00 Deposited a marked stone set a post and raised a mound as per instructions for quarter section corner

52.00 A Ravine course S W

80.00 Set a limestone ~~for corner to sections~~ 16 in long 16 in wide and 3 in thick for corner to sections 21, 22, 27 and 28

Land rolling Soil 1st rate

Township 1 N R 4 W 6th Principal Meridian

East on a random line between sections 22 and 27

Variation 11°45' East

40.00 Set a post for temporary quarter section corner

~~[illegible]~~

80.00 Intersected N and S line 30 lks N of corner to sections 22, 23, 26 and 27 from which corner I run West on a true line between sections 22 and 27

Variation 11°.23' East

40.00 Deposited a marked stone set a post and raised a mound as per instructions, for quarter section corner

80.00 The corner to sections 21, 22, 27, and 28

Land rolling Soil 1st rate

Township 19 R 4 W 6th Principal Meridian

North between sections 21 and 22
Variation 11° 30' East

40.00 Deposited a marked stone set a post and raised a mound as per instructions for quarter section corner

80.00 Set a limestone 16 in long 11 in wide and 3 in thick for corner to sections 15, 16, 21, and 22. Land rolling soil 1st rate

---

East on a random line between sections 15 and 22
Variation 11° 30' East

40.00 Set a post for temporary quarter section corner

80.10 Intersected Rd and S line 75 lks N of corner to sections 14 15 22 and 23 from which corner I ran West on a true line between

Township 19 R 4 W 6th Principal Meridian

sections 15 and 22
Variation 10° 59' East

40.05 Deposited a marked stone set a post and raised a mound as per instructions for quarter section corner

80.10 The corner to sections 15, 16, 21 and 22 Land rolling soil 1st rate

---

North between sections 15 and 16
Variation 11° 15' East

40.00 Deposited a marked stone set a post and raised a mound as per instructions for quarter section corner

74.00 A Branch 10 lks wide runs N.E.

80.00 Set a limestone 15 in long 14 in wide and 3 in thick for corner to sections 9, 10, 15, and 16 Land rolling soil 1st rate

Township 12 R 4 W 6th Principal Meridian

East on a random line between
Sections 10 and 15
Variation 11°. 15' East
7.00 a branch 10 lks wide runs N. E.
40.00 set a post for temporary quarter
section corner
80.50 Intersected R and S line 100 lks
N of corner to sections 10, 11, 14,
and 15 from which corner I run
West on a true line between
sections 10 and 15
Variation 10° 32' East
46.25 Deposited a marked stone set a
post and raised a mound as per
instructions for quarter section corner
80.50 The corner to sections 9.10.15, and 16
Land rolling Soil 1st rate

Township 12 R 4 W 6th Principal Meridian

North between sections 9 and 10
Variation 11°. 00' East
40.00 Deposited a marked stone set a post
and raised a mound as per in-
structions for quarter section corner
58.50 A branch 20 lks wide runs N E
80.00 Set a limestone 19 in long 11 in
wide and 3 in thick for corner
to sections 3.4.9. and 10
Land rolling Soil 1st rate.

East on a random line between
sections 3 and 10
Variation 11° 00' East
28.00 A Dry Creek 30 lks wide runs N E
40.00 Set a post for temporary quarter
section corner
80.18 Intersected R and S line 25 lks
N of corner to sections 2.3.10

Township 1 N R 4 W 6th Principal Meridian

and 11 from which corner I run
~~West~~ on a true line between
sections 3 and 10
Variation 10.49' East

40.09 Deposited a marked stone set a post and raised a mound as per instructions for quarter section corner

80.18 The corner of sections 3, 4, 9, and 10.
Land rolling soil 1st rate.

North on a random line between sections 3 and 4
Variation 11° 15' East

40.00 Set a post for temporary quarter section corner.

60.00 A branch 10 lks wide runs N.E.

79.50 Intersected North boundry of the Township 25 links West of the corner of sections 3 and 4 from

Township 1 N. R. 4 W. 6th Principal Meridian

which corner I run
South on a true line between
sections 3 and 4 11.04 10° 4' East
Variation ~~10.7' East~~

39.50 Deposited a marked stone set a post and raised a mound as per instructions for quarter section corner

79.50 The corner to sections 3, 4, 9, and 10.
Land rolling soil 1st rate
June 13th 1859.

North between sections 32 and 33
Variation 11.15' East

40.00 Deposited a marked stone set a post and raised a mound as per instructions for quarter section corner

80.00 Set a limestone 16 in long 14 in wide and 3 in thick for corner to sections 28, 29, 32, and 33

Township 12 R 4 W 6th Principal Meridian

Land level soil 1st rate

East on a random line between sections 28 and 33

Variation 11.15 East

40.00 Set a post for temporary quarter section corner.

79.94 Intersected N and S line 10 lks S of corner to sections 27 28 33 and 34 from which corner S 89 West on a true line between sections 28 and 33

Variation 10.19 East

39.97 Deposited a marked stone set a post and raised a mound as per instructions for quarter section corner

79.94 The corner to sections 28, 29, 32 and 33

Land rolling soil 1st rate

Township 12 R 4 W 6th Principal Merid

North between sections 28 and 29

Variation 11.15 East

40.00 Deposited a marked stone set a post and raised a mound as per instruction for quarter section corner

80.00 Set a limestone 17 in long 14 in wide and 3 in thick for corner to sections 20, 21, 28 and 29

Land rolling soil 1st rate

East on a random line between sections 21 and 28

Variation 11.15 East

40.00 Set a post for temporary quarter section corner

80.04 Intersected N and S line 8 lks N of corner to sections 21, 22, 27 and 28 from which corner S 89 West on a true line between

Township 12 R 24 W 6th Principal Meridian

Sections 21 and 28
Variation 11°.12' East

40.02 Deposited a marked stone set a post and raised a mound as per instructions for quarter section corner

80.04 The corner of sections 20, 21, 28 and 29
Land rolling Soil 1st rate

North between sections 20 and 21
Variation 11°.15' East

40.00 Deposited a marked stone, set a post and raised a mound as per instructions for quarter section corner

80.00 Set a limestone 16 in long 13 in wide and 3 in thick for corner to sections 16, 17, 20 and 21
Land rolling Soil 1st rate

Township 12 R 24 W 6th Principal Meridian

East on a random line between sections 16 and 21
Variation 11°.15' East

16.00 A varine course N

40.00 Set a post for temporary quarter section corner.

76.00 A varine course N W

79.94 Intersected N and S line 8 lks N of corner to sections 15, 16, 21 and 22 from which corner 8 rns West on a true line between sections 16 and 21.
Variation 11°.12' East

39.97 Deposited a marked stone set a post and raised a mound as per instructions for quarter section corner

79.94 The corner of sections 16, 17, 20 and 21
Land rolling Soil 1st rate

Township 18 R 4 W 6th Principal Meridian

North between sections 16 and 17
Variation 11°15' East

40.00 Deposited a marked stone set a post and raised a mound as per instructions for quarter section corner

80.00 Set a limestone 15 in long 11 in wide and 4 in thick for corner to sections 8. 9. 16. and 17
Land rolling. Soil 1st rate

East on a random line between sections 9 and 16
Variation 11°15' East

40.00 set a post for temporary quarter section corner

79.48 Intersected R and S line at corner to sections 9. 10. 15 and 16 from which corner I run
West on a true line between

Township 18 R 4 W 6th Principal Meridian

sections 9 and 16
Variation 11°15' East

39.74 Deposited a marked stone set a post and raised a mound as per instructions for quarter section corner

79.48 The corner to sections 8. 9. 16. and 17
Land rolling soil 1st rate

North between sections 8 and 9
Variation 11.15 East

40.00 Deposited a marked stone set a post and raised a mound as per instructions for quarter section corner

43.50 A dry creek 50 lks wide runs E

80.00 Set a limestone 14 in long 14 in wide and 5 in thick for ~~quarter~~ corner to sections 4. 5. 8 and 9
Land rolling soil 1st rate

Township 1 R 24 W 6th Principal Meridian

East on a random line between sections 4 and 9

Variation 11°15' East

40.00 set a post for temporary quarter section corner

79.10 Intersected R and S line at corner to sections 3, 4, 9 and 10 from which corner I run

West on a true line between sections 4 and 9

Variation 11°15' East

39.55 Deposited a marked stone set a post and raised a mound as per instructions for quarter section corner

79.10 The corner to sections 4, 5, 8 and 9

Land rolling Soil 1st rate

North on a random line between sections 4 and 5

Township 1 R 24 W 6 Principal Meridian

Variation 11° 15' East

25.00 A canine course E

40.00 Set a post for temporary quarter section corner.

60.00 A branch 10 lks wide runs E

79.90 Intersected the North boundary of the Township 100 lks W of the corner to sections 4 and 5 from which corner I run.

South on a true line between sections 4 and 5.

Variation 10° 32' East

39.90 Deposited a marked stone set a post and raised a mound as per instructions for quarter section corner

79.90 Corner to sections 4, 5, 8 and 9

Land rolling Soil 1st rate

June 14th 1859

BCR 43 10.02 75 43

Township 1 N R 4 W 6th Principal Meridian

North between Sections 31 and 32
Variation 11°30' East

40.00 Set a limestone 16 in long 11 in wide and 3 in thick for quarter section corner

80.00 Set a limestone 22 in long 11 in wide and 3 in thick for corner to sections 29, 30, 31 and 32
Land rolling Soil 1st rate

East on a random line between sections 29 and 32
Variation 11 30 East

40.00 Set a stone for temporary quarter section corner

79.74 Intersected Rand S line 14 lks south of corner to sections 28 29 32 and 33 from which corner S run
West on a true line between

Township 1 N R 4 W 6th Principal Meridian

Sections 29 and 32
Variation 11°36' East

39.87 Set a limestone 18 in long 12 in wide and 2½ in thick for quarter section corner

79.74 The corner to sections 29, 30, 31 and 32
Land rolling Soil 1st rate.

West on a random line between sections 30 and 31
Variation 11°30' East

29.00 A ravine course N W

40.00 Set a stone for temporary quarter section corner

80.18 Intersected the West boundary of the township 10 lks N of the corner to sections 30 and 31 from which corner S run
East on a true line between

Township 1 N R 4 W 6th Principal Meridian

sections 30 and 31

Variation 11° ~~26'~~ 34' East

* 40.18 Set a limestone 20 in long 12 in wide and 2½ in thick for quarter section corner

80.18 The corner to sections 29, 30, 31 and 32 Land rolling soil 1st rate

North between Sections 29 and 30

Variation 11°30' East

40.00 Set a limestone 17 in long 15 in wide and 3 in thick for quarter section corner.

80.00 Set a limestone 19 inches long 13 in wide and 3 in thick for corner to sections 19, 20, 29 and 30 Land rolling soil 1st rate

Township 1 N R 4 W 6th Principal Meridian

East on a random line between sections 20 and 29

Variation 11°30' East

14.00 A ravine course N E

40.00 Set as stone for temporary quarter section corner

79.50 Intersected N and S line 16 lks S of corner to sections 20, 21, 28 and 29 from which corner I run West on a true line between sections 20 and 29

Variation 11°37' East

39.75 Set a limestone 16 in long 13 in wide and 3 in thick for quarter section corner.

79.50 The corner to sections 19, 20, 29 and 30 Land rolling soil 1st rate

Township 12 R 24 W 6th Principal Meridian

West on a random line between sections 19 and 30

Variation 11° 30' East

40.00 Set a stone for temporary quarter section corner.

79.75 Intersected the West boundry of the township 10 lks N of the corner to sections 19 an 30 from which corner I run

East on a true line between sections 19 and 30

Variation 11°, 34' East

39.75 Set a limestone 17 in long 11 in wide and 3 in thick for quarter section corner

79.75 The corner to sections 19, 20, 29 and 30

Land rolling soil 1st rate

Township 12 R 24 W 6th Principal Meridian

North between sections 19 and 20

Variation 11° 38' East

40.00 Set a limestone 19 in long 11 in wide and 2½ in thick for quarter section corner

80.00 Set a limestone 15 in long 12 in wide and 3 in thick for corner to sections 17, 18, 19 and 20

Land rolling soil 1st rate

East on a random line between sections 17 and 20

Variation 11°, 15' East

40.00 Set a stone for temporary quarter section corner

45.00 A ravine course N.

79.60 Intersected N and S line at corner to sections 16, 17, 20 and 21 from which corner I run

Township 12 R 24 W 6th Principal Meridian

West on a true line between
Sections 17 and 20
Variation 11.15 East

39.80 set a limestone 17 in long 9 in wide
and 3 in thick for quarter section corner

79.60 The corner to sections 17, 18, 19 and 20
Land rolling Soil 1st rate

West on a random line between
sections 18 and 19
Variation 11°30' East

40.00 Set a stone for temporary quarter
section corner

79.10 Intersected the West boundry of the
township 15 lks S of the corner to
sections 18 and 19 from which
corner S run
East on a true line between
sections 18 and 19

Township 12 R 24 W 6th Principal Meridian

Variation 11°34' East

39.10 Set a limestone 18 in long 15 in
wide and 2½ in thick for quarter
section corner.

79.10 The corner of sections 17, 18, 19 and 20
Land rolling soil 1st rate

North between sections 17 and 18
Variation 11°30' East

40.00 Set a limestone 17 in long 9 in wide
and 3 in thick for quarter section corner

80.00 Set a limestone 20 in long 12 in
wide and 3 in thick for corner
to sections 7, 8, 17 and 18
Land rolling Soil 1st rate

East on a random line between
Sections 8 and 17
Variation 11.30' East

Township 1 N R 21 W 6th Principal Meridian

13.50	Course N
40.00	Set a stone for temporary quarter section corner
49.00	Course N
79.70	Intersected N and S line 10 lks N of corner to sections 8, 9, 16 and 17 from which corner I run West on a true line between sections 8 and 17
	Variation 11°, 26' East
39.85	Set a limestone 18 in long 12 in wide and 3 in thick for quarter section corner
79.70	The corner to sections 7, 8, 17 and 18 Land rolling Soil 1st rate
	West on a random line between sections 7 and 18
	Variation 11°, 30' East

Township 1 N R 21 W 6th Principal Meridian

4.00	Course N. E.
40.00	Set a post for temporary quarter section corner
42.50	A branch 10 lks wide runs N. E.
78.50	Intersected N and S line 25 lks S of corner to sections 7 and 18 from which corner I run East on a true line between sections 7 and 18
	Variation ~~11°~~ 11°19' East
38.50	Deposited a marked stone set a post and raised a mound as per instructions for quarter section corner
78.50	The corner to sections 7, 8, 17 and 18 Land rolling Soil 1st rate
	North between sections 7 and 8
	Variation 11°30' East
7.00	Course N E

Township 1 N Range 4 W. 6th Principal Meridian

15.50 A branch 10 lks wide runs E

40.00 Set a limestone 14 in long 15 in wide and 3½ in thick for quarter section corner.

42.00 A dry creek 20 links wide runs NE

80.00 Set a limestone 18 in long 13 in wide and 3½ in thick for corner to sections 5, 6, 7 and 8

Land rolling soil 1st rate

East on a random line between sections 5 and 8

Variation 11° 30' East

40.00 Set a stone for temporary quarter section corner

80.09 Intersected N and S line 29 lks S of corner to sections 4, 5, 8 and 9 from which corner S run

West on a true line between

Township 1 N Range 4 W. 6th Principal Meridian

Sections 5 and 8

Variation 11° 43' East

40.04 Set a limestone 14 in long 12 in wide and 3½ in thick for quarter section corner

80.07 The corner to sections 5, 6, 7 and 8

Land rolling soil 1st rate

June 15th 1859

West on a random line between sections 6 and 7

Variation 11° 30' East

40.00 Set a stone for temporary quarter section corner.

43.75 A ravine course S

77.70 Intersected the West boundry of the township 30 links N of the corner to sections 6 and 7 from which corner S run

East on a true line between

Township 1 N Range 1 W 6th Principal Meridian

Sections 6 and 7

Variation 11°00' East

37.70 Set a limestone 23 in long 14 in wide and 3 in thick for quarter section corner

77.70 The corner to sections 5, 6, 7 and 8

Land rolling soil 1st rate

North on a random line between sections 5 and 6

Variation 11.30 East

40.00 set a post for temporary quarter section corner

79.78 Intersected the North boundry of the township 125 lks West of the corner to sections 5 and 6 from which corner I run

South on a true line between sections 5 and 6

Township 1 N Range 1 W 6th Principal Meridian

Variation 10°52' East

39.78 Deposited a marked stone set a post and raised a mound as per instructions for quarter section corner

79.78 The corner to sections 5, 6, 7 and 8

Land rolling soil 1st rate

June 16th 1859

General description

The surface of this Township is gently rolling – soil generally Prairie – it contains neither wood coal or stone

A list of the names of the individuals Employed to assist in running measuring or marking the lines and corners described in the foregoing field notes of Township No 1 N. of the Base line & Range No 2 West of the 6th principal Meridian Showing the respective capacities in which they acted

Benjamin Thompson	Chainman
William Richardson	Chainman
Francis McCabe	Flagman
John Richardson	Cornerman
John M. Coyle	Compassman

Contract No 265

Field Notes

Of the Survey of the Subdivision lines of Township 2 N. Range 4 W. of the 6th Principal Meridian, in Nebraska Territory,

Surveyed Thomas W. Wheatly. Deputy Surveyor

Under his Contract No 265 Bearing date April 26th 1859

Subdivision Commenced June 11: 1859.

" Completed June 15: 1859.

Platted No-2

C

Ex. No 1 Copied & C.B.R.
Comp. W. H. I. & Co.

Names and duties of Assistants.

Henry Stirk, Chainman,
James Hallet, Chainman,
Alexander, A Yard, ~~Flagman~~, Comerman
George R. Tilford Compassman,
* John Plummer Flagman

Township 2 North Range 4 West 6th P. M.



Field Notes of the Subdivision Lines of Township 2 N. Range 4 W. of the 6th Principal Meridian —

To determine the proper adjustment of my Compass for subdividing this Township, I commence at the Corner to Township 1 and 2 North, Ranges 3 and 4 W. and run Northing a blank line along the East Boundary of Section 36.

Variation 12° 45' East

400.0 To a point at quarter section corner

800 To a point at corner to sections 25 and 36

To retrace this line, or run parallel thereto my Compass must be adjusted to a variation of 12° 45' East,

Subdivision Commenced June 11; 1859.

From the Corner to Sections 1. 2. 35 and 36, on the South Boundary of the Township I run,

Township 2 N. Range 4 W. 6th Principal Merid.

North between Sections 35 and 36.

Variation 12° 15' East,

40.00 Set a Limestone 22 in long, 14 in wide and 2 in thick for quarter Section Corner,

80.00 Set a Limestone 18 in long, 12 in wide and 3 in thick for Corner to Sections 25. 26, 35, and 36.

Land level. Soil 1st rate

East on a Random line between Sections 25 & 36.

Variation 11° 45' East

40.00 Set a Stone for temporary quarter Section Corner.

79.80 Intersected the East Boundary of the Township at the Corner to Sections 25 and 36 from which Corner I run West on a true line between Sections 25 and 36,

Variation 11° 45' East,

39.90 Set a Limestone 25 in long, 22 in wide and 3 in thick for quarter Section Corner.

79.80 The Corner to Sections 25. 26. 35. and 36

Land level, Soil 1st rate

Township 2 N. Range 4 W. 6th P. M.

North between Sections 25 and 26.

Variation 12° 15' East

40.00 Set a Limestone 20 in long, 10 in wide and 3 in thick for quarter Section Corner

80.00 Set a Limestone 17 in long, 12 in wide and 3 in thick for Corner to Sections 23. 24. 25 and 26

Land level — Soil 1st rate

East on a Random line between Sections 24 and 25

Variation 11° 45' East,

40.00 Set a Stone for temporary quarter Sec. Corner

79.34 Intersected the East Boundary of the Township 19 lks North of the Corner to Sections 24 and 25 from which Corner I run West on a true line between Sections 24 and 25

Variation 11° 37' East,

39.67 Set a Limestone 20 in long, 14 in wide and 2 in thick for quarter Section Corner.

79.34 The Corner to Sections 23. 24. 25 and 26

Land gently rolling — Soil 1st rate

North between sections 23 and 24

Variation 12° 30' East,

40.00 Set a Limestone 20 in. long, 12 in wide, and 3 in thick for quarter section corner,

78.00 Creek 30 lks wide, runs East,

80.00 Set a Limestone 20 in long, 16 in wide and 5 in thick for corner to sections 13, 14, 23 and 24

Land level — 1st rate

East on a Random line between sections 13 and 24

Variation 11° 45' East,

20.00 Creek 40 lks wide runs N.E.

40.00 Set stone for temporary quarter sec: corner,

79.80 Intersected the East Boundary of the Township 16 lks North of the Corner to sections 13 and 24.

From which Corner I run

West on a true line between sections 13 and 24

Variation 11° 38' East

39.90 Set a Limestone 25 in long, 18 in wide and 3 in thick for quarter section Corner.

79.80 The Corner to sections 13. 14. 23 and 24

Land level: Soil 1st rate

North between sections 13 and 14.

Variation 12° 30' East,

24.00 Branch 6 lks wide runs N.E.

40.00 Set a Limestone 16 in long, 14 in wide and 5 in thick for quarter section corner.

80.00 Set a Limestone 22 in long 15 in wide and 3 in thick for corner to sec: 11. 12. 13 and 14

Land gently rolling. Soil 1st rate

East on a Random line between sections 12 and 13.

Variation 11° 45' East.

40.00 Set a stone for temporary quarter sec: corner.

80.20 Intersected the East Boundary of Township 26 lks North of the Corner to sects 12 and 13.

From which Corner I run

West on a true line between sections 12 and 13.

Variation 11° 34' East.

Township 2 N. Range 4 W. 6th P. M.

40.10 Set a Limestone 18 in long, 10 in wide and 3 in thick for quarter section corner,

80.20 The Corner to Sections 11, 12, 13 and 14

Land Gently rolling. Soil 1st rate

North between Sections 11 and 12.

Variation 12° 15' East,

40.10 Set a Sandstone 25 in long, 12 in wide and 2 in thick for quarter section Corner.

80.10 Set a Limestone 25 in long, 15 in wide and 3 in thick for corner to sections 1. 2. 11 and 12.

Land Gently rolling, Soil 1st rate

East on a Random line between Sections 1 and 12

Variation 11° 45' East,

40.10 Set a Limestone 20 in long, 14 in wide and 2 in thick for quarter section Corner.

80.18 Intersected the East Boundary of the Township 22 lks North of the Corner to Sections 1 and 12 from which corner I run

Township 2 N. Range 4 W. 6th P. M.

West on a true line between Sections 1 and 12

Variation 11° 36' East,

40.09 Set a Limestone 20 in long, 14 in wide and 2 in thick for quarter Sec: Corner,

80.18 The Corner to Sections 1. 2, 11 and 12,

Land gently rolling, Soil 1st rate

North on a Random line between Secs 1 & 2

Variation 12° 15' East,

40.10 Set a stone for temporary quarter Sec: Corner.

79.50 Intersected the North Boundary of Township 20 lks West of the Corner to Sections 1 and 2. from which Corner I run

South on a true line between Sections 1 and 2,

Variation 12° 7' East,

39.~~45~~ 50 Set a Limestone 20 in long, 15 in wide and 2 in thick for quarter Section Corner

79.50 The Corner to Sections 1. 2. 11 and 12.

Land level — Soil 1st rate

June 11th 1859

Township 2 N. Range 4 W. 6th P. M.

North between sections 34 and 35

Variation 12° 15' East.

40.00 Set a Limestone 18 in long, 12 in wide and 3 in thick for quarter section Corner,

80.00 Set a Limestone 20 in long, 15 in wide and 3 in thick for Corner to sections 26, 27, 34 and 35

Land Gently rolling, Soil 1st rate

East on a Random line between Secs 26 and 35

Variation 12° 15' East,

40.00 Set a Limestone, for temporary quarter Sec: Corner.

40.50 Creek, 30 lks wide, runs North –

79.90 Intersected the Range line 10 lks North of the Corner to sections 25, 26, 35 and 36.

From which Corner I run

West on a true line between sections 26 and 35,

Variation 12° 11' East.

39.95 40.00 Set a Limestone 22 in long, 14 in wide and 2 in thick for quarter section corner,

79.90 The Corner to sections 26, 27, 34 and 35

Land level. Soil 1st rate

Township 2 N. Range 4 W. 6th P. M.

North between sections 26 and 27.

Variation 12° 15' East,

29.00 Branch 10 lks wide, runs East,

40.00 Set a Limestone 24 in long, 15 in wide and 2 in thick for quarter Section Corner.

80.00 Set a Limestone 28 in long, 13 in wide and 2 in thick for Corner to sections 22, 23, 26 and 27.

Land Gently rolling, Soil 1st rate

East on a Random line between sections 23 & 26

Variation 11° 45' East,

40.00 Set a Stone for temporary quarter Sec: Corn.

52.00 Creek 30 lks wide, runs North –

80.10 Intersected Range line 60 lks North of the Corner to Sec 23, 24, 25 & 26 from which Corner I run

West on a true line between sections 23 and 26

Variation 11° 19' East.

40.05 Set a Limestone 22 in long, 16 in wide and 2 in thick for quarter section corner.

80.10 The Corner to sections 22, 23, 26 and 27.

Land level – Soil 1st rate

Township 2 N. Range 4 W. 6th P M.

North between Sections 22 and 23.

Variation 12° 15' East,

40.00 Set a Limestone 24 in long, 20 in wide and 2 in thick for quarter Section corner.

80.00 Set a Limestone 25 in long, 13 in wide and 3 in thick for corner to Section 14. 15. 22 and 23.

Land Gently rolling prairie. Soil 1st rate

East on a Random line between Secs 14 and 23

Variation 11° 45' East,

40.00 Set a Stone for temporary quarter Sec: Corner.

79.80 Intersected the Stand Line 10 lks North of the corner to Sec: 13. 14. 23 & 24, from which Corner I run West on a true line between Sections 14 and 23.

Variation 11° 41' East.

39.90 Set a Limestone 20 in long, 14 in wide and 2 in thick for quarter Sec: Corner.

79.80 The Corner to Sections 14. 15. 22 and 23

Land Gently rolling — Soil 1st rate

Township 2 N. Range 4 W. 6th P M.

North between Sections 14 and 15.

Variation 12° 15' East,

40.00 Set a Limestone 18 in long, 14 in wide and 2 in thick for quarter Section corner.

69.00 Branch 6 lks wide, runs S.E.

80.00 Set a Limestone 24 in long, 10 in wide and 3 in thick for corner to Sections 10. 11. 14 and 15.

Land Gently rolling. Soil 1st rate

East on a Random line between Sections 11 and 14.

Variation 11° 45' East.

40.00 Set a Stone for temporary quarter Sec: Corner.

79.50 Intersected Stand Line 3 lks South of the Corner to Sec 11. 12. 13 & 14 — from which Corner I run West on a true line between Sections 11 and 14.

Variation 11° 46' East,

39.75 Set a Limestone 18 in long, 14 in wide and 2 in thick for quarter Section Corner.

79.50 The Corner to Sections 10. 11. 14 and 15.

Land Gently rolling — Soil 1st rate

Township 2 N. Range 4 W. 6th P. M.

North between sections 10 and 11.

Variation 12° 15' East.

40.00 Set a Limestone 22 in long, 13 in wide and 3 in thick for quarter section corner.

80.00 Set a Limestone 20 in long, 15 in wide and 2 in thick for corner to sec: 2. 3. 10 and 11.

Land level — Soil 1st rate

East on a Random line between sections 2 & 11.

Variation 11° 45' East,

40.00 Set a stone for temporary quarter sec: corner

79.60 Intersected the North & line 8 lks South of the corner to sec 1. 2. 11 and 12 - from which corner I run

West on a true line between sections 2 and 11

Variation 11° 48' East

39.80 Set a Limestone 24 in long 13 in wide, and 2 in thick for quarter section corner,

79.60 Corner to sections 2. 3. 10 and 11

Land level, Soil 1st rate

Township 2 N. Range 4 W. 6th P. M.

North on a random line between sec: 2 and 3.

Variation 12° 15' East,

40.00 Set a stone for temporary quarter sec: corner.

79.24 Intersected the North Boundary 15 lks East of the corner to secs. 2 and 3. from which corner I run South, on a true line between sections 2 and 3.

Variation 12° 21' East

39.24 Set a Limestone 15 in long, 12 in wide and 3 in thick, for quarter section corner. -

79.24 The Corner to sections 2. 3. 10 and 11.

Land level — Soil 1st rate.

June 12th 1859

North between sections 33 and 34.

Variation 12° 30' East.

40.00 Deposited a marked stone, set a post and raised a mound as per instructions for quarter section corner.

80.00 Set a Limestone 18 in long, 16 in wide and 3 in thick for corner to sections 27. 28. 33 and 34

Land Gently rolling — Soil 1st rate

Township 2 N. Range 4 W. 6th P. M.

East on a Random line between Sections 27 & 34

Variation 12° East,

40.00 Set a post for temporary quarter Sec: Corner

79.90 Intersected the North Line 40 lks S. of the Corner to Sec 26. 27. 34 & 35. From which Corner I run West on a true line between Sections 27 & 34.

Variation 12° 17' East,

39.95 Deposited a marked Stone, Set post and raised mound as per instructions for quarter Section

79.90 The Corner to Sections 27. 28. 33 and 34

Land Gently rolling prairie

North between Section 27 and 28.

Variation 12° 30' East,

40.00 Deposited a marked Stone, set post and raised a mound as per instructions for quarter Section Corner

59.00 Branch 8 lks wide, runs East,

80.00 Set a Limestone 20 in long, 14 in wide and 2 in thick for Corner to Sections 21. 22. 27. and 28.

Land Gently rolling – Soil 1st rate

Township 2 N. Range 4 W. 6th P. M.

East on a Random line between Sections 27 and 22

Variation 12° 13° East,

40.00 Set post for temporary quarter Sec: Corner,

79.94 Intersected North & line 31 lks South of the Corner to Sec 22. 23. 26 and 27. from which Corner I run West on a true line between Sections 22 and 27 –

Variation 13° 13' East.

39.97 Deposited a marked Stone, set post and raised a mound as per instructions for quarter Sec: Cor.

79.94 The Corner to Sections 21. 22. 27 and 28.

Land Gently rolling prairie – Soil 1st rate

North between Sections 21 and 22.

Variation 12° 30' East,

40.00 Deposited a marked Stone, Set post and raised a mound as per instructions for quarter Sec: Corner

80.00 Set a Limestone 20 in long, 14 in wide and 3 in thick for ~~quarter Sec: Cor.~~ Corner to Sects 15. 16. 21 and 22

Land Gently rolling, Soil 1st rate

East on a Random line between Sec: 15 and 22,

Township 2 N. Range 4 W. 6th P. M

Variation 12° East,

40.00 Set a post for temporary quarter sec: corn.

79.74 Intersected N and S line 30 lks South of the Corner to sec 14. 15. 22 and 23 — from which corn I run West on a true line between sections 15 and 22

Variation 12° 13' East,

39.87 Deposited a marked stone, set post and raised a mound as per instructions, for quarter section corner.

79.~~74~~ 74 The Corner to sections 15. 16. 21 and 22.

Land Gently rolling — Soil 1st rate

North between sections 15 and 16.

Variation 12° 30' East,

40.00 Deposited a marked stone, set post ~~and raised~~ a mound as per instructions for quarter section corner

80.00 Set a Limestone 18 in long, 12 in wide and 3 in thick for Corner to sections 9. 10. 15 and 16

Land Gently rolling — Soil 1st rate,

Township 2 N. Range 4 W. 6th P. M.

East on a Random line between sec: 10 and 15.

Variation 11° 45' East,

40.00 Set a post for temporary quarter sec: corner.

66.06 Branch 6 lks wide, runs South.

79.50 Intersected the N and S line 5 lks North of the Corner to sect 10. 11. 14 and 15 — from which cor: I run West on a true line between sections 10 and 15

Variation 11° 43' East,

39.75 Deposited a marked stone, set post and raised a mound as per instructions for quarter sec: cor.

79.50 The Corner to sections 9. 10. 15 and 16.

Land Gently rolling. Soil 1st rate

North between sections 9 and 10

Variation 12° 30' East,

40.00 Deposited a marked stone, set post, and raised mound as per instructions for quarter section corner.

80.00 Set a Limestone 19 in long. 13 in wide and 2 in thick for Corner to sections 3. 4. 9 and 10

Land Gently rolling — Soil 1st rate

Township 2 N. Range 5 W. 6th P. Meridian

East on a random line between sections 3 and 10.

Variation 11°45' East.

40.00 Set a post for temporary quarter sec: corner.

79.67 Intersected the North & South line at corner to secs. 2, 3, 10 and 11. from which corner I run

West on a true line between sections 3 and 10.

Variation 11°45' East.

39.83 Deposited a marked stone, set a post and raised a mound as per instructions, for quarter section corner –

79.67 The corner to sections 3. 4. 9 and 10.

Land level – Soil 1st rate

North on a Random line between sec: 3 and 4

Variation 12° 30' East.

40.00 Set a post for temporary quarter sec: corner.

78.55 Intersected the North Boundary 40 lks. East of the corner to sections 3 and 4. from which corner I run

Township 2 N. Range 4 W. 6th P. M.

South on a true line between sections 3 and 4.

Variation 12° 47' East.

38.55 Deposited a marked stone, set post and raised a mound as per instructions for quarter section corner.

78.55 The corner to sections 3. 4. 9 and 10.

Land level – Soil 1st rate.

June 13: 1859.

North between sections 32 and 33

Variation 12° 30' East.

40.00 Deposited a marked stone, set post and raised a mound as per instructions for quarter sec: corner.

80.00 Set a limestone 22 in long, 15 in wide and 2 in thick for corner to sections 28. 29. 32 and 33.

Land Gently rolling – Soil 1st rate

East on a Random line between sections 28 and 33.

Variation 12° 30' East.

40.00 Set post for temporary quarter section corner.

20/74

Township 2 N. Range 4 W. 6th P. M.

80.30 Intersected the N and S line at the corner to Sec: 27. 28. 33 and 34. from which corner I run West on a true line between sections 28 and 33.

Variation 12° 00' East,

40.15 Deposited a marked stone, set post and raised a mound as per instructions for quarter section corner.

80.30 The Corner to sections 28. 29. 32 and 33.

Land Gently rolling. Soil 1st rate

North between sections 28 and 29.

Variation 12° 30' East,

40.00 Deposited a marked stone, set post and raised a mound as per instructions for quarter sec: Corn.

80.00 Set a Limestone 24 in long. 18 in wide and 2 in thick for Corner to sections 20. 21. 28 and 29

Land gently rolling – Soil 1st rate

East on a Random line between sections 21 and 28

Variation 12° 00' East

Township 2 N. Range 4 W. 6th P. M.

34.50 Branch 6 lks wide, runs S.E.

40.00 Set post for temporary quarter sec: corn.

80.70 Intersected the N and S line 28 lks, South of the corner to sec 21. 22. 27 and 28. from which corner I run West on a true line between secs 21 and 28.

Variation 12° 12' East.

40.35 Deposited a marked stone, set post and raised mound as per instructions for quarter section corner.

80.70 The Corner to sections 20. 21. 28 and 29.

Land Gently rolling. Soil 1st rate

North between sections 20 and 21.

Variation 12° 15' East

40.00 Deposited a marked stone, set post and raised mound as per instructions for quarter sec: Corn.

80.00 Set a Limestone 18 in long. 16 in wide and 3 in thick for Corner to sections 16. 17. 20 and 21.

Land level – Soil 1st rate

Township 2 N. Range 4 W. 6th P. M.

East on a Random line between Secs. 16 and 21

Variation 12° 15' East,

40.00 Set post for temporary quarter Sec: Corner,

80.50 Intersected the Range Line 10 lks South of the Corner to Sec 15. 16. 21 and 22. from which Corner I run West on a true line between Sections 16 and 21.

Variation 12° 19' East.

40.25 Deposited a marked Stone, set a post and raised a mound as per instructions for quarter Section Corner,

80.50 The Corner to Sections 16. 17. 20 and 21

Land Rolling Prairie — Soil 1st rate

North between Sections 16 and 17.

Variation 12° 15' East,

40.00 Deposited a marked Stone, Set post and raised a mound as per instructions for quarter Section Corner,

80.00 Set a Limestone 20 in long, 16 in wide and 3 in thick for Corner to Sections 8. 9. 16 and 17

Land Gently rolling — Soil 1st rate

Township 2 N. Range 4 W. 6th P. M.

East on a Random line between Sections 9 and 16.

Variation 12° 30' East,

40.00 Set post for temporary quarter Section Corner

80.00 Intersected the Range Line 14 lks South of the Corner to Sec 9. 10. 15 and 16. from which Corner I run West on a true line between Sections 9 and 16.

Variation 12° 36' East,

40.00 Deposited a marked Stone, Set post and raised a mound as per instructions for quarter Section Corner.

80.00 The Corner to Sections 8. 9. 16 and 17.

Land level, Soil 1st rate

North between Sections 8 and 9.

Variation 12° 15' East,

40.00 Deposited a marked Stone, Set post and raised a mound as per instructions, for quarter Section Corner —

80.00 Set a Limestone 20 in long, 18 in wide and 3 in thick for Corner to Sections 4. 5. 8 and 9.

Land Gently rolling — Soil 1st rate

Township 2 N. Range 4 W. 6th P. M.

East on a Random line between Sections 4 and 9.

Variation 12° 30' East,

40.00 Set a post for temporary quarter Sec: Corner,

80.30 Intersected the N and S line 25 lks South of the Corner to Sec. 3.4.9 and 10. from which Corner I run West on a true line between Sections 4 and 9

Variation 12° 41' East,

40.15 Deposited a marked stone, set post and raised mound as per instruction, for quarter Section Corner.

80.30 The Corner to Sections 4.5.8 and 9.

Land level. Soil 1st rate

North on a Random line between Sections 4 & 5

Variation 12° 30' East,

40.00 Set post for temporary quarter Section Corner.

80.68 Intersected the North Boundary 10 lks West of the Corner to Sections 4 and 5. from which Corner I run South on a true line between Sections 4 and 5

Variation 12° 26' East

40.68 Deposited a marked stone, set post ~~and raised~~ mound as per instruction, for quarter Sec. Corner

Township 2 N. Range 4 W. 6th P. M.

80.68 The Corner to Sections 4.5.8 and 9.

Land level. Soil 1st rate.

June 14th 1859

North between Sections 31 and 32.

Variation 12° 30' East,

40.00 Deposited a marked - - - - Stone Set post and raised mound as per instruction, for quarter Section Corner.

80.00 Set a Limestone 24 in long, 20 in wide and 2 in thick for Corner to Sections 29.30.31 and 32

Land level - Soil 1st rate

East on a Random line between Sections 29 & 32

Variation 12° East,

40.00 Set post for temporary quarter Sec: Corner

80.12 Intersected the N and S line 44 lks W. of the Corner to Sections 29 and 32. from which Corner I run West on a ~~Random~~ true line between Sections 29 and 32.

Variation 11° ~~39'~~ 41' East,

Township 2 N. Range 4 W. 6th P. M.

40.00 Deposited a marked stone, set post, and raised mound as per instructions, for quarter section corner

80.12 The Corner to sections 29. 30. 31 and 32.
Land Gently rolling. Soil 1st rate

West on a Random line between sections 30 & 31
Variation 11° 35' East,

40.00 Set a stone for temporary quarter sec: Corn.

78.05 Intersected the West Boundary at Corner to sec. 30 and 31. from which corner I run

East on a true line between sections 30 and 31
Variation 11° 35' East.

38.05 Set a Limestone 16 in long, 14 in wide and 3 in thick for quarter sec. Corner.

78.05 The Corner to sections 29. 30. 31 and 32.
Land level — soil 1st rate

North between sections 29 and 30.
Variation 12° 30' East,

Township 2 N. Range 4 W. 6th P. M.

40.00 Set a Limestone 22 in long, 22 in wide and 2 in thick for quarter section Corner

80.00 Set a Limestone 20 in long, 15 in wide, and 3 in thick for corner to sections 19. 20. 29 and 30
Land rolling prairie soil 1st rate

East on a Random line between secs. 20 & 29
Variation 12° East

40.00 Set a stone for temporary quarter sec: Corn.

79.62 Intersected the N & S line 46 lks N. of the Corner to sec: 20. 21. 28 & 29 ~~[illegible]~~. from which corner I run

West on a ~~Random~~ true line between sections 20 & 29.
Variation 11° 40' East

39.81 Set a Limestone 20 in long, 10 in wide and 3 in thick for quarter sec: Corner.

79.62 The Corner to sections 19. 20. 29 and 30.
Land, level — soil 1st rate

West on a Random line between secs 19 & 30.
Variation 12° East,

Township 2 N. Range 4 W. 6th P. M.

40.00 Set a Stone for temporary quarter sec: Corner

77.68 Intersected the West Boundary at the Corner to Sec 3. 19 and 30. from which Corner I run East on a true line between Secs 19 and 30

Variation 12° East,

37.68 Set a Limestone 18 in long, 15 in wide and 2 in thick for quarter sec: Corner.

77.68 The Corner to sections 19. 20. 29 and 30. Land level. Soil 1st rate

North between sections 19 and 20.

Variation 12° 15' East,

40.00 Deposited a marked stone, set post and raised a mound as per instructions for quarter sec: Corner.

80.00 Set a Limestone 19 in long, 16 in wide and 2 in thick for Corner to sections 17. 18. 19 and 20 Land Level, Soil 1st rate

East on a Random line between sections 17 and 20

Variation 12° East

Township 2 N. Range 4 W. 6th P. M.

40.00 Set a Stone for temporary quarter sec: Corner,

79.64 Intersected the N and S. line 30 links north of the Corner to sections 16. 17. 20 and 21. From which corner I run West on a true line between sections 17 and 20

Variation 11° 47' East,

39.82 Set a Limestone 14 in long, 12 in wide and 3 in thick for quarter section Corner

79.64 The Corner to sections 17. 18. 19 and 20. Land Gently rolling, Soil 1st rate

West on a Random line between sec: 18 & 19.

Variation 11° 45' East

40.00 Set Stone for temporary quarter sec: Corner

77.30 Intersected the West Boundary at the Corner to sections 18 and 19. from which Corner I run East on a true line between secs 18 and 19.

Variation 11° 45' East,

37.30 Set a Limestone 16 in long, 14 in wide and 3 in thick for quarter sec: Corner.

Township 2 N. Range 4 W. 6th P. M.

77.30 The Corner to Sections 17. 18. 19 and 20
Land Rolling prairie. – Soil 1st rate

North between Sections 17 and 18.
Variation 12° 15' East,

40.00 Deposited a marked stone, Set post, and raised a mound ~~according to~~ as per instructions, for quarter Section Corner.

80.00 Set a Limestone 23 in long, 12 in wide and 2 in thick for Corner to Sections 7. 8. 17 and 18.
Land level – Soil 1st rate

East on a Random line between Sec. 8 and 17.
Variation 12° East,

40.00 Set a stone for temporary quarter Sec: Corner

79.66 Intersected the North Line 36 lks N. of the Corner to Sec. 8. 9. 16 and 17. from which Corner I ~~run~~ West on a true line between Secs. 8 and 17.
Variation 11° 45' East

39.83 Set a Limestone 18 in long, 14 in wide and 3 in thick for quarter Section Corner –

Township 2 N. Range 4 W. 6th P. M.

79.66 The Corner to Sections 7. 8. 17 and 18.
Land Gently Rolling prairie. Soil 1st rate

West on a Random line between Secs 7 and 18.
Variation 11° 45' East,

40.00 Set stone for temporary quarter Sec: Corner

76.90 Intersected the West Boundary at the Corner to Sec: 7 and 18. from which Corner I run East on a true line between Secs. 7 and 18.
Variation 11° 45' East

36.90 Set a Limestone 15 in long, 12 in wide and 2 in thick for quarter Section Corner.

76.90 The Corner to Sections 7. 8. 17 and 18.
Land level. Soil 1st rate

North between Sections 7 and 8.
Variation 12° 15' East,

40.00 Deposited a marked stone, Set post, and raised a mound as per instructions for quarter Sections Corner.

80.00	Set a Limestone 20 in long, 10 in wide, and 2 in thick for corner to Sections 5. 6. 7 and 8. Land Rolling. Soil 2nd rate
	East on a Random line between secs 5 and 8. Variation 12° East,
40.00	Set a post for temporary quarter sec: corner
79.54	Intersected the W and S line 40 lks, south of the corner to secs 4. 5. 8 and 9. From which corner I run West on a true line between secs 5 and 8. Variation 11° 43' East,
39.77	Deposited a marked stone, set post, and raised a mound as per instruction for quarter section corner,
79.54	The Corner to sections 5. 6. 7 and 8. Land Gently Rolling. Soil 1st rate
	West on a Random line between secs 6 & 7. Variation 11° 30' East

40.00	Set a stone for temporary quarter section corner
76.50	Intersected the West Boundary at the corner to sections 6 and 7. from which corner I run East on a true line between sections 6 and 7. Variation 11° 30' East
36.50	Set a Limestone 20 in long, 10 in wide and 2½ in thick for quarter section corner,
76.50	The Corner to sections 5. 6. 7 and 8. Land level, Soil 1st rate
	North on a Random line between secs 5 and 6. Variation 12° 15' East,
40.00	Set a stone for temporary quarter sec: corner,
80.50	Intersected the North Boundary 60 lks East of the corner to sections 5 and 6. From which corner I run South on a true line between sections 5 and 6. Variation 12° 40' East,
40.50	Set a Limestone 18 in long, 14 in wide and 3 in thick for quarter section corner

34/88

Township 2 N. Range 4 W. 6th P. M.

80.50 The corner to sections 5. 6. 7 and 8.
Land level, and soil 1st rate
June 15th 1859

General Description

The quality of the land in this Township, is 1st rate ~~mostly~~ prairie lands, good for farming — it has several creek, and small branches, of water flowing through it — but not much timber —

List of Names.

A List of the names of the individuals employed to assist in running measuring, or marking the lines and corners described in the foregoing field Notes of Township No 2 North of the base line of Range No 4 West of the 6th Principal Meridian. showing the respective capacities in which they acted:

Henry Stroh Chainman
James Hallet, Chainman
Alexander A. Yantt Cornerman
John Plummer, Flagman
George M. Tilford, Compassman

Contract No. 244

Field Notes.

Of the Subdivision Lines in Township No 3 North of the base line, of Range No 4 West of the 6th Principal Meridian in Nebraska Territory, as surveyed by Norman Dietzendorf and Green Todd, Deputy Surveyors, Under their Contract No 244 bearing date 10th day of July 1858

Subdivision Commenced September 23rd 1858.
Subdivision Completed Sept 25th 1858.

Comp. Ramsdell & Jones
Copied C. B. Ramsdell
Ex. Correct
No 1 D. S. made

Names and duties of Assistants.

Henry S. Beeman	Chainman
J. Mothersberger	Chainman
Samuel Underwood	Chainman
Joseph Blair	Chainman
George H. Rust	Flagman
Samuel S. Anderson	Flagman
F. B. Burwell	Canerman
Harrison Erwin	Canerman
Samuel Benham	Compassman

Township 3 North Range 4 West 6th P. M.



Field Notes of the Subdivision Lines in Township 3 N. Range 4 W. of the 6th principal Meridian

Chains	
	To determine the proper adjustment of my Compass for subdividing this Township. I commence at the corner to Townships 2 and 3 N. R 3 and 4 W. and run.
	North on a blank line along the East Boundary of Sec 36.
	Variation 12° 24' East.
39.96	To a point 11 lks. East of the quarter Sec corner
79.92	To a point 25 lks. East of the corner to Secs. 25 and 36.
	To retrace this line or run parallel thereto, my Compass must be adjusted to a Variation of 12° 35' East.
	Subdivision commenced September 23rd 1858.
	From the corner to Secs. 1. 2. 35 and 36. on the South Boun- ...-dary of the Township. I run
	North between Secs. 35 and 36.
	Variation 12° 35' East.
40.00	Set a lime stone 20 in. long. 15 in. wide. and 2 in thick. for quarter Sec corner.
80.00	Set a lime stone 15 in. long. 8 in. wide. and 7 in. thick. for corner to Secs. 25. 26. 35 and 36.
	Land rolling prairie. 2nd rate.

Township 3 N. Range 4 W. of the 6th principal Meridian

Chains	
	East on a random line between Secs. 25 and 36.
	Variation 12° 35' East.
40.00	Set a post for temporary quarter Sec corner
80.08	Intersected the East Boundary of the Township 17 lks South of the corner to Secs. 25 and 36. from which corner I run West on a true line between Secs. 25 and 36. Entering high prairie
	Variation 12° 42' East.
40.04	Set a sand stone. 23 in. long. 12 in. wide. and 2 in. thick. for quarter Sec corner
80.08	The corner to Secs. 25. 26. 35 and 36.
	Land rolling prairie. 2nd rate.

X

	North between Secs. 25 and 26.
	Variation 12° 35' East.
40.00	Set a sand stone 18 in. long. 8 in. wide. and 4 in. thick. for quarter Sec corner.
74.00	Enter low prairie bearing N.W. and S.E.
80.00	Set a sand stone 14 in. long. 10 in. wide. and 7 in. thick for corner to Secs. 23. 24. 25 and 26.

Township 3 N. Range 4 W. of the 6th principal Meridian

Chains	
	Land slightly rolling prairie. 2nd rate

	East on a random line between Secs. 24 and 25.
	Variation 12° 35' East.
27.20	Enter timber bears N.W. and S.E.
30.00	Little Blue Creek 120 lks wide runs S.E.
32.00	Leave the timber. bears N.W. and S.E.
40.00	Set a post for temporary quarter Sec corner.
80.22	Intersected the East Boundary of the Township 33 lks South of the corner to Secs. 24 and 25. from which corner I run West on a true line between Secs. 24 and 25.
	Variation 12° 49' East.
40.11	Set a sand stone. 16 in. long. 10 in. wide. and 4 in. thick. for quarter Sec corner.
80.22	The corner to Secs. 23. 24. 25 and 26.
	Land. level prairie. 1st rate.
	Timber. Cottonwood. Elm. and Willow.

	North between Secs. 23 and 24.

Township 3 N. Range 4 W. of the 6th Principal Meridian

Chains	
	Variation 12° 35' East.
39.00	Enter timber bears East and West.
40.00	Set a sand stone 13 in. long 7 in. wide. and 6 in. thick. for quarter Sec. corner. from which a A Cottonwood 20 in. dia. bears N 30° W. 25 lks. dist. A Cottonwood 16 in. dia. bears S. 20° E. 30 lks. dist.
40.70	Little Blue Creek 100 lks. wide. runs East
43.50	Leave the timber bears East and West. from this point the unfinished house of Mr. W. and J. Pope bears S. 80° W. 5 chs.
57.20	Military road to Fort Kearney bears N.W. and S.E.
60.00	Enter high prairie bears N.W. and S.E.
80.00	Set a sand stone 14 in. long 13 in. wide. and 5 in. thick. for corner to Secs. 13.14.23 and 24.
	Land. low prairie level. high prairie. rolling. all 2nd rate.
	Timber. Cottonwood.

East on a random line between Secs. 13 and 24.

Variation 12° 35' East.

Chains	
40.00	Set a post for temporary quarter Sec corner.

Township 3 N. Range 4 W. of the 6th Principal Meridian

Chains	
79.93	Intersected the East Boundary of the Township 16 lks. South of the corner to Secs. 13 and 24. from which corner 3 mm West on a true line between Secs. 13 and 24 (Variation 12° 42' East.)
39.96	Set a sand stone 15 in. long. 13 in. wide. and 3 in. thick. for quarter Sec corner.
79.93	The corner to Secs. 13.14.23 and 24.
	Land. rolling prairie. 2nd rate.

North between Secs. 13 and 14.

Variation 12° 35' East.

Chains	
40.00	Set a sand stone 15 in. long. 7 in. wide and 6 in. thick. for quarter Sec corner.
80.00	Set a sand stone 16 in. long 8 in. wide. and 5 in. thick. for corner to Secs. 11.12.13 and 14.
	Land. rolling prairie. 2nd rate.

East on a random line between Secs. 12 and 13.

Variation 12° 35' East.

Chains	
40.00	Set a post for temporary quarter Sec corner.

Township 3 N. Range 4 W. of the 6th Principal Meridian

chains	
79.73	Intersected the East Boundary of the Township 19 lks. South of the corner to Secs. 12 and 13. from which corner I run West on a true line between Secs. 12 and 13. Variation 12° 45' East.
39.86	Set a sand stone 20 in. long. 8 in. wide. and 4 in. thick. for quarter Sec corner.
79.73	The corner to Secs. 11. 12. 13 and 14. Land. slightly rolling prairie. 2nd rate
	North between Secs. 11 and 12. Variation 12° 35' East.
32.60	West Fork of Big Sandy Creek course East. no water in channel
40.00	Set a sand stone 21 in. long. 7 in. wide. and 4 in. thick. for quarter Sec corner.
80.00	Set a sand stone. 22 in. long. 10 in. wide. and 4 in. thick. for corner to Secs. 1. 2. 11 and 12. Land. rolling prairie. 2nd rate.
	East on a random line between Secs. 1 and 12.

Township 3 N. Range 4 W. of the 6th Principal Meridian

chains	
	Variation 12° 35' East.
40.00	Set a post for temporary quarter Sec corner.
79.97	Intersected the East Boundary of the Township 21 lks. South of the corner to Secs. 1 and 12. from which corner I run West on a true line between Secs. 1 and 12. Variation 12° 44' East.
39.98	Set a sand stone 17 in. long. 8 in. wide. and 5 in. thick for quarter Sec corner.
79.97	The corner to Secs. 1. 2. 11 and 12. Land level prairie. 2nd rate.
	North on a random line between Secs. 1 and 2. Variation 12° 35' East.
40.00	Set a post for temporary quarter Sec corner.
80.15	Intersected the North Boundary of the Township 37 lks. East of the corner to Secs. 1 and 2. from which corner I run South on true line between Secs. 1 and 2. Variation 12° 51' East.
40.15	Set a sand stone 15 in. long. 8 in. wide. and 5 in. thick

Township 3 N. Range 4 W. of the 6th principal Meridian

Chains	
	for quarter Sec corner
80.15	The corner to Secs. 1. 2. 11 and 12.
	Land slightly rolling prairie. 2nd rate.
	North between Secs. 35 and 34.
	Variation 12° 35' East.
40.00	Set a sand stone 17 in. long. 11 in. wide. and 3 in. thick.
	for quarter Sec corner
80.00	Set a sand stone 17 in. long 10 in. wide and 4 in. thick.
	for corner to Secs. 26. 27. 34 and 35.
	Land rolling prairie. 2nd rate.
	East on a random line between Secs. 26 and 35.
	Variation 12° 35' East.
40.00	Set a post for temporary quarter Sec corner.
79.81	Intersected the North and South line 6 Chs. North of the
	corner to Secs. 25. 26. 35 and 36. from which corner I run
	West on a true line between Secs. 26 and 35.

Township 3 N. Range 4 W. of the 6th principal Meridian

	Variation 12° 32' East.
39.90	Set a sand stone 21 in. long. 9 in. wide. and 3 in. thick. for
	quarter Sec corner.
79.81	The corner to Secs. 27 and 26. 34 and 35.
	Land rolling prairie. 2nd rate.
	North between Secs. 26 and 27.
	Variation 12° 35' East.
40.00	Set a sand stone 16 in. long 9 in. wide. and 4 in. thick. for
	quarter Sec corner.
80.00	Set a sand stone 15 in. long. 9 in. wide and 7 in. thick. for
	corner to Secs. 22. 23. 26 and 27.
	Land rolling prairie. 2nd rate.
	East on a random line between Secs. 23 and 26.
	Variation 12° 35' East.
40.00	Set a post for temporary quarter Sec corner.
60.00	Enter low prairie. bearing N. W. and S. E.
80.16	Intersected the North and South line 13 Chs. North of the corner

Township 3 N. Range 4 W. of the 6th Principal Meridian

Chains	
	to Secs. 23. 24. 25 and 26. from which corner I run
	West on a true line between Secs. 23 and 26.
	Variation 12½° East.
40.08	Set a sand stone 15 in. long. 7 in. wide - and 7 in. thick. for quarter Sec corner.
80.16	The corner to Secs. 22. 23. 26 and 27.
	Land. low prairie. level - high prairie slightly rolling. 2nd rate
	North between Secs. 22 and 23
	Variation 12° 35' East.
8.00	Enter low prairie - bears East and West.
12.70	Little Blue creek. 110 lks. wide - runs East. Timber along its bank
15.00	Leave timber. bears East and West.
40.00	Set a sand stone 16 in. long. 8 in. wide - and 6 in. thick for quarter Sec corner
80.00	Set a sand stone 21. in. long. 10 in. wide - and 3 in. thick. for corner to Secs. 14. 15. 22 and 23.
	Land. high prairie slightly rolling - low prairie level - 2nd rate
	Timber - Elm. and Cottonwood.

Township 3 N. Range 4 W. of the 6th Principal Meridian

Chains	
	East on a random line between Secs. 14 and 23.
	Variation 12° 35' East.
40.00	Set a post for temporary quarter Sec corner.
40.80	Military road to Fort Kearney bears N.W. and S.E.
47.00	Enter high prairie bearing N.W. and S.E.
79.86	Intersected the North and South line - 18 links South of the corner to Secs. 13. 14. 23 and 24. from which corner I run
	West on a true line between Secs. 14 and 23.
	Variation 12° 43' East.
39.93	Set a sand stone 17 in. long. 9 in. wide. and 4 in. thick for quarter Sec corner.
79.86	The corner to Secs. 14. 15. 22 and 23.
	Land - all slightly rolling prairie - 2nd rate.
	North between Secs. 14 and 15
	Variation 12° 35' East.
20.00	Military road to Fort Kearney bears N.W. and S.E.
30.00	Enter high prairie bears N.W. and S.E.
40.00	Set a sand stone. 19 in. long. 8 in. wide. and 4 in. thick.

Township 3 N. Range 4 W. of the 6th Principal Meridian

Chains	
	C for quarter Sec corner.
80.00	Set a sand stone. 13 in. long. 8 in. wide and 6 in. thick for corner to Secs. 10.11.14 and 15.
	Land. all slightly rolling prairie. 2nd rate.
	East on a random line between Secs. 11 and 14. Variation 12° 35' East.
40.00	Set a post for temporary quarter Sec corner.
80.19	Intersected the North and South line. 31 lks. South of the corner to Secs. 11.12.13 and 14. from which corner I run West on a true line between Secs. 11 and 14. Variation 12° 48' East.
40.09	Set a sand stone 20 in. long 7 in. wide and 4 in. thick for quarter Sec corner.
80.19	The corner to Secs. 10.11.14 and 15.
	Land. slightly rolling prairie. 1st rate.
	North between Secs. 10 and 11. Variation 12° 35' East.

Township 3 N. Range 4 W. of the 6th Principal Meridian

Chains	
40.00	Set a sand stone 17 in. long. 11 in. wide. and 3 in. thick for quarter Sec corner
40.75	West Fork of Big Sandy Creek. 10 lks. wide course East crossing
80.00	Set a sand stone 19 in. long 15 in. wide. and 3 in. thick for corner to Secs. 2.3.10 and 11.
	Land rolling prairie. 2nd rate.
	East on a random line between Secs. 2 and 11. Variation 12° 35' East.
40.00	Set a post for temporary quarter Sec corner.
79.73	Intersected the North and South line 12 lks. South of the corner to Secs. 1.2.11 and 12. from which corner I run West on a true line between Secs. 2 and 11. Variation 12° 40' East.
39.86	Set a sand stone 18 in. long. 14 in. wide. and 3 in. thick for quarter Sec corner.
79.73	The corner to Secs. 2.3.10 and 11.
	Land rolling prairie. 1st rate.

Township 3 N. Range 4 W. of the 6th principal Meridian

Chains	
	North on a random line between Secs. 2 and 3.
	Variation 12° 35' East.
40.00	Set a post for temporary quarter Sec corner.
80.37	Intersected the North Boundary of the Township 20 lks.
	East of the corner to Secs. 2 and 3. from which corner Trees
	South on a true line between Secs. 2 and 3.
	Variation 12° 43' East.
40.37	Set a sand stone 16 in. long 12 in. wide - and 3 in. thick.
	for quarter Sec corner.
80.37	The corner to Secs. 2. 3. 10 and 11.
	Land slightly rolling prairie. 2nd rate.
	September 25th 1858.
	North between Secs. 33 and 34.
	Variation 12° 35' East.
40.00	Set a sand stone. 15 in. long. 8 in. wide. and 5 in. thick for
	quarter Sec corner
80.00	Set a sand stone 13 in. long. 7 in. wide and 6 in. thick for
	corner to Secs. 27. 28. 33 and 34.

Township 3 N. Range 4 W. of the 6th principal Meridian

Chains	
	Land slightly rolling prairie. 2nd rate.
	East on a random line between Secs. 27 and 34.
	Variation 12° 35' East.
40.00	Set a post for temporary quarter Sec corner
80.18	Intersected the North and South line. 26 lks. South of the
	corner to Secs. 26. 27. 34 and 35. from which corner Trees
	West on a true line between Secs. 27 and 34.
	Variation 12° 46' East.
40.09	Set a sand stone 17 in. long. 9 in. wide. and 4 in. thick. for
	quarter Sec corner.
80.18	The corner to Secs. 27. 28. 33 and 34.
	Land. rolling prairie - 2nd rate.
	North between Secs. 27 and 28.
	Variation 12° 35' East.
40.00	Set a sand stone 21 in. long. 7 in. wide. and 4 in. thick
	for quarter Sec corner.
80.00	Set a sand stone 15 in. long. 7 in. wide and 6 in. thick.

Chains	
	for corner to Secs. 21.22.27 and 28.
	Land rolling prairie. 2nd rate.
	East on a random line between Secs. 22 and 27.
	Variation 12°35' East.
40.00	Set a post for temporary quarter Sec corner.
79.84	Intersected the North and South line. 9 links South of the corner to Secs. 22.23.26 and 27. from which corner 1 mm
	West on a ~~random~~ true line between Secs. 22 and 27.
	Variation 12°39' East.
39.92	Set a sand stone 19 in. long. 15 in. wide. and 3 in. thick for quarter Sec corner
79.84	The corner to Secs. 21.22.27 and 28.
	Land slightly rolling prairie 2nd rate.
	North between Secs. 21 and 22.
	Variation 12°35' East.
5.00	Enter low prairie. bears East and West.
40.00	Set a sandstone 14 in. long. 10 in. wide. and 4 in. thick for

Chains	
	quarter Sec corner.
75.00	Enter timber bears West and N.E.
76.50	Little Blue Creek 115 lks. wide runs N.E.
79.00	Leave timber bears West and N.E.
80.00	Set a sand stone 14 in. long. 10 in. wide. and 4 in. thick. for corner to Secs. 15.16.21 and 22. from which.
	A Cottonwood 24 in. dia. bears S 45° E. 175 lks. dist.
	A Cottonwood 17 in. dia. bears S. 40° W. 155 lks. dist.
	A Cottonwood 12 in. dia. bears N 75° E. 320 lks. dist.
	No tree convenient in Sec 16.
	Land 1st half mile slightly rolling prairie 2nd rate. balance level 1st rate
	Timber. Elm. Cottonwood and Willow.
	East on a random line between Secs. 15 and 22.
	Variation 12°35' East.
3.00	Little Blue creek 100 lks. wide. runs N.E. timber on both banks
40.00	Set a post for temporary quarter Sec corner.
48.30	Little Blue Creek 100 lks. wide runs South. timber on both banks
80.38	Intersected the North and South line 12 lks North of the corner

Township 3 N. Range 4 W. of the 6th principal Meridian

Chains	
	to Sec.s 14.15.22 and 23. from which corner Run West on a true line between Sec.s 15 and 22
	Variation 12½° East.
40.19	Set a sand stone 16 in. long. 8 in. wide. and 5 in. thick. for quarter Sec corner.
80.38	The corner to Sec.s 15.16.21 and 22.
	Land. level prairie 1st rate.
	Timber. Cottonwood. Elm. Willow. and Walnut.
	North between Sec.s 15 and 16.
	Variation 12° 35' East
40.00	Set a sand stone. 15 in. long. 13 in. wide. and 3 in. thick. for quarter Sec corner.
40.20	Military road to Fort Kearney bears East and West.
50.00	Enter high prairie. bears East and West.
80.00	Set a sand stone 20 in. long. 16 in. wide. and 2 in. thick. for corner to Sec.s 9.10.15 and 16.
	Land 1st half mile level prairie. 1st rate. balance rolling 2nd rate

Township 3 N. Range 4 W. of the 6th principal Meridian

Chains	
	East on a random line between Sec.s 10 and 15.
	Variation 12° 35' East.
40.00	Set a post for temporary quarter Sec corner.
79.93	Intersected the North and South line. 20 lks. North of the corner to Sec.s 10.11.14 and 15. from which corner Run West on a true line between Sec.s 10 and 15.
	Variation 12° 27' East.
39.96	Set a sand stone 13 in. long. 10 in. wide. and 6 in. thick. for quarter Sec corner.
79.93	The corner to Sec.s 9.10.15 and 16.
	Land. slightly rolling prairie 2nd rate.
	North between Sec.s 9 and 10.
	Variation 12° 35' East.
40.00	Set a sand stone 18 in. long. 14 in. wide. and 3 in. thick. for quarter Sec corner.
45.00	West Fork of Big Sandy Creek 8 lks. wide course East. Creek dry
80.00	Set a sand stone 20 in. long. 14 in. wide. and 2 in. thick for corner to Sec.s 3.4.9 and 10.

Township 3 N. Range 4 W. of the 6th principal Meridian

Chains	
	Land - rolling prairie - 2nd rate.
	East on a random line between Secs. 3 and 10. Variation 12° 35' East.
40.00	Set a post for temporary quarter Sec corner.
80.11	Intersected the North and South line - 10 lks. North of the corner to Secs. 2.3.10 and 11. from which corner 1 run West on a true line between Secs. 3 and 10. Variation 12° 31' East.
40.05	Set a sandstone 13 in. long - 8 in. wide - and 6 in. thick for quarter Sec corner.
80.11	The corner to Secs. 3.4.9 and 10. Land slightly rolling prairie - 1st rate.
	North on a random line between Secs. 3 and 4. Variation 12° 35' East.
40.00	Set a post for temporary quarter Sec corner.
80.42	Intersected the North Boundary of the Township 42 lks East of the corner to Secs. 3. and 4. from which corner 1 run

Township 3 N. Range 4 W. of the 6th principal Meridian

Chains	
	South on a true line between Secs. 3 and 4 Variation 12° 53' East.
40.42	Set a sandstone - 20 in long - 7 in. wide - and 4 in. thick for quarter Sec corner.
80.42	The corner to Secs. 3.4.9 and 10. Land level prairie - 1st rate.
	North between Secs. 32 and 33 Variation 12° 35' East.
40.00	Set a sandstone 18 in. long - 7 in wide - and 4 in thick - for quarter Sec corner.
80.00	Set a sandstone 12 in. long 8 in. wide - and 7 in. thick. for corner to Secs. 28.29.32 and 33. Land - slightly rolling prairie - 2nd rate.
	East on a random line between Secs. 28 and 33. Variation 12° 35' East.
40.00	Set a post for temporary quarter Sec corner.

Township 3 N. Range 4 W. of the 6th Principal Meridian

Chains	
79.83	Intersected the North and South line. 17 lks North of the corner to Secs. 27. 28. 33 and 34. from which corner I run West on a true line between Secs. 28 and 33.
	Variation 12° 28' East.
39.91	Set a sand stone 13 in. long. 8 in. wide. and 6 in. thick. for quarter Sec corner.
79.83	The corner to Secs. 28. 29. 32 and 33.
	Land. rolling prairie. 2nd rate.
	North between Secs. 28 and 29.
	Variation 12° 35' East.
40.00	Set a sand stone 14 in. long. 9 in. wide. and 6 in. thick. for quarter Sec corner.
80.00	Set a sand stone 15 in. long. 8 in. wide. and 6 in. thick. for corner to Secs. 20. 21. 28 and 29.
	Land. rolling. prairie. 2nd rate.
	East on a random line between Secs. 21. and 28.
	Variation 12° 35' East.

Township 3 N. Range 4 W. of the 6th Principal Meridian

Chains	
40.00	Set a post for temporary quarter Sec corner
80.07	Intersected the North and South line. 7 lks South of the corner to Secs. 21. 22. 27 and 28. from which corner I run West on a true line between Secs. 21. and 28.
	Variation 12° 38' East.
40.03	Set a sand stone 13 in. long. 7 in. wide and 6 in. thick. for quarter Sec corner.
80.07	The corner to Secs. 20. 21. 28 and 29.
	Land rolling prairie. 2nd rate.
	North between Secs. 20 and 21.
	Variation 12° 35' East.
40.00	Set a sand stone. 20 in. long. 10 in. wide. and 3 in. thick. for quarter Sec corner. and enter low prairie. bearing E and W
76.25	Enter timber bears East and West.
77.70	Little Blue Creek 100 lks wide. runs East
80.00	Set a sand stone 18 in. long. 14 in. wide. and 3[illegible] for corner to Secs. 16. 17. 20 and 21. from which an A Elm 18 in in dia. bears S. 30° W. 50 lks dist

Township 3 N. Range 4 W. of the 6th principal Meridian

Chains	
	A Cottonwood 20 in. dia. bears S 40° E. 70 lks. dist.
	A Cottonwood 12 in. dia. bears N. 50° W. 20 lks dist.
	A Willow 10 in. dia. bears N. 25° E. 35 lks. dist
	Land. 1st half mile rolling prairie. 2nd rate. balance level prairie 1st rate. this corner on edge of timber
	Timber. Cottonwood. Elm. and Willow.
	East on a random line between Secs. 16 and 21.
	Variation 12° 35' East.
5.00	Little Blue Creek. 110 lks. wide runs North
7.00	Leave timber bears North and South.
40.00	Set a post for temporary quarter Sec corner.
47.50	Little Blue Creek 115 lks. wide runs S. E. timber on both banks
80.45	Intersected the North and South line. 41 lks. South of the corner to Secs. 16. 15. 21 and 22. from which corner Brun
	West on a true random line between Secs. 16 and 21.
	Variation 12° 52' East.
40.22	Set a sand-stone 18 in. long. 8 in. wide and 4 in. thick. for quarter Sec corner.

Township 3 N. Range 4 W. of the 6th principal Meridian

Chains	
80.45	The corner to Secs. 16. 17. 20 and 21.
	Land. level prairie. 1st rate.
	Timber Cottonwood. Elm. Willow. and Poplar.
	North between Secs. 16 and 17
	Variation 12° 35' East
40.00	Set a sand-stone 16 in. long. 10 in. wide. and 4 in. thick. for quarter Sec corner. –
42.15	Military road to Fort Kearney bears East and West.
70.00	Enter high prairie. bearing. East and West.
80.00	Set a sand-stone 19 in. long. 10 in. wide. and 3 in. thick for corner to Secs. 8. 9. 16 and 17.
	Land. slightly rolling prairie. 2nd rate.
	East on a random line between Secs. 9 and 16.
	Variation 12° 35' East.
40.00	Set a post for temporary quarter Sec corner.
79.91	Intersected the North and South line 14 lks. South of the corner to Secs. 9. 10. 15 and 16. from which corner Brun

Township 3 N. Range 4 W. of the 6th principal Meridian

Chains	
	West on a true line between Secs. 9 and 16.
	Variation 12° 41' East.
39.95	Set a sand-stone 15 in. long. 8 in. wide. and 5 in. thick. for quarter Sec corner.
79.91	The corner to Secs. 8. 9. 16 and 17.
	Land slightly rolling prairie. 2nd rate.
	North between Secs. 8 and 9.
	Variation 12° 35' East.
40.00	Set a sand stone. 22 in. long. 14 in. wide. and 2 in. thick. for quarter Sec corner.
80.00	Set a sand stone. 20 in. long. 16 in. wide. and 2 in. thick. for corner to Secs. 4. 5. 8 and 9.
	Land level prairie. 1st rate.
	East on a random line between Secs. 4 and 9.
	Variation 12° 35' East.
31.40	West Fork of Big Sandy Creek. 8 lks. wide course South some water standing in holes.

Township 3 N. Range 4 W. of the 6th principal Meridian

Chains	
40.00	Set a post for temporary quarter Sec corner
79.84	Intersected the North and South line. 30 lks. South of the corner to Secs. 3. 4. 9 and 10. from which corner Drum
	West on a true line between Secs. 4 and 9.
	Variation 12° 48' East.
39.92	Set a sand stone 16 in. long. 6 in. wide. and 6 in. thick. for quarter Sec corner.
79.84	The corner to Secs. 4. 5. 8 and 9.
	Land rolling prairie. 2nd rate.
	North on a random line between Secs. 4 and 5.
	Variation 12° 35' East.
40.00	Set a post for temporary quarter Sec corner.
40.65	West Fork of Big Sandy Creek. 7 lks. wide course S.E. creek dry.
80.38	Intersected the North Boundary of the Township 58 lks. East of the corner to Secs. 4 and 5. from which corner Drum.
	South on a true line between Secs. 4 and 5.
	Variation 13° East.
40.38	Set a sand stone. 20 in. long. 16 in. wide. and 2 in. thick.

Township 3 N. Range 4 W. of the 6th principal Meridian

Chains	
	for quarter Sec corner.
80.38	The corner to Secs. 4. 5. 8 and 9
	Land. slightly rolling prairie. 2nd rate.
	~~[illegible]~~ 1858.
	September 24th 1858
	North between Secs. 31 and 32.
	Variation 12° 35' East.
40.00	Set a sand stone 19 in. long. 15 in. wide and 2 in. thick for quarter Sec corner
80.00	Set a sand stone 17 in. long. 8 in. wide. and 6 in. thick. for corner to Secs. 29. 30. 31 and 32
	Land. slightly rolling prairie. 2nd rate.
	East on a random line between Secs. 29 and 32.
	Variation 12° 35' East.
40.00	Set a post for temporary quarter Sec corner
67.80	A dry branch 5 lks. wide course North
80.03	Intersected the North and South line 42 lks. South of the corner to Secs. 28. 29. 32 and 33. from which corner run

Township 3 N. Range 4 W. of the 6th principal Meridian

Chains	
	West on a true line between Secs. 29. and 32.
	Variation 12° 53' East.
40.01	Set a sand stone 21 in. long. 10 in. wide. and 4 in. thick for quarter Sec corner
80.03	The corner to Secs. 29. 30. 31 and 32.
	Land. rolling prairie. 2nd rate.
	West on a random line between Secs. 30 and 31.
	Variation 12° 35' East.
40.00	Set a post for temporary quarter Sec corner.
74.65	Intersected the West Boundary of the Township. 22 lks. North of the corner to Secs. 30 and 31. from which corner run
	East on a true line between Secs. 30 and 31.
	Variation 12° 44' East.
34.65	Set a sand stone 20 in. long. 10 in. wide. and 3 in. thick. for quarter Sec corner.
74.65	The corner to Secs. 29. 30. 31 and 32.
	Land. slightly rolling prairie 2nd rate.

Township 3 N. Range 4 W. of the 6th principal Meridian

chains	
	North between Secs. 29 and 30.
	Variation 12°35' East.
40.00	Set a sand stone 21 in. long. 16 in. wide. and 2 in. thick. for quarter Sec corner.
80.00	Set a sand stone 18 in. long 16 in. wide and 2 in. thick. for corner to Secs. 19. 20. 29 and 30.
	Land rolling prairie. 2nd rate
	East on a random line between Secs. 20 and 29.
	Variation 12°35' East.
40.00	Set a post for temporary quarter Sec corner.
50.80	A dry branch 6 lks. wide course North.
80.15	Intersected the North and South line 29 lks. South of the corner to Secs. 20. 21. 28 and 29. from which corner I run
	West on a true line between Secs. 20 and 29.
	Variation 12°47' East
40.07	Set a sand stone 21 in. long. 14 in. wide. and 2 in. thick. for quarter Sec corner.
80.15	The corner to Secs. 19. 20. 29 and 30.

Township 3 N. Range 4 W. of the 6th principal Meridian

chains	
	Land rolling prairie. 2nd rate.
	West on a random line between Secs. 19 and 30.
	Variation 12°35' East.
40.00	Set a post for temporary quarter Sec corner.
74.56	Intersected the West Boundary of the Township 15 lks. North of the corner to Secs. 19 and 30. from which corner I run
	East on a true line between Secs. 19 and 30.
	Variation 12°41' East.
34.56	Set a sand stone 21 in. long. 16 in. wide. and 2 in. thick. for quarter Sec corner.
74.56	The corner to Secs. 19. 20. 29 and 30.
	Land rolling prairie 2nd rate.
	North between Secs. 19 and 20.
	Variation 12°35' East.
40.00	Set a sand stone 14 in. long. 13 in. wide. and 5 in. thick. for quarter Sec corner.
42.00	Enter low prairie bears East and West.

Township 3 N. Range 4 W. of the 6th principal Meridian

chains	
63.50	Enter timber bears East and West.
65.20	Little Blue Creek 100 lks. wide runs East.
67.70	Leave timber bears East and West.
80.00	Set a sand stone 20 in. long 14 in. wide. and 2 in thick for corner to Secs. 17.18.19 and 20.
	Land. high prairie rolling. low prairie level. all 2nd rate
	Timber. Cottonwood and Elm.
	East on a random line between Secs. 17 and 20.
	Variation 12°35' East.
20.00	Little Blue Creek 100 lks. wide runs North. timber on both banks
40.00	Set a post for temporary quarter Sec corner.
60.30	Little Blue Creek 110 lks. wide runs S.E. timber on both banks
80.48	Intersected the North and South line 13 lks. South of the corner to Secs. 16.17.20 and 21. from which corner Run
	West on a true line between Secs. 17 and 20.
	Variation 12°41' East.
40.24	Set a sand stone 14 in. long 7 in. wide. and 6 in. thick. for quarter section corner

Township 3 N. Range 4 W. of the 6th principal Meridian

chains	
80.48	The corner to Secs. 17.18.19 and 20.
	Land level prairie 1st rate.
	Timber Cottonwood and Elm.
	West on a random line between Secs. 18 and 19.
	Variation 12°35' East
40.00	Set a post for temporary quarter Sec corner
74.50	Intersected the West Boundary of the Township 12 lks South of the corner to Secs. 18 and 19. from which corner Run
	East on a true line between Secs. 18 and 19.
	Variation 12½° East.
34.50	Set a sand stone 18 in. long. 17 in. wide and 2 in. thick for quarter Sec corner.
74.50	The corner to Secs. 17.18.19 and 20.
	Land level prairie. 2nd rate.
	North between Secs. 17 and 18.
	Variation 12°35' East.

Township 3 N. Range 4 W. of the 6th principal Meridian

chains	
40.00	Set a sand stone 14 in long. 8 in. wide and 5 in. thick. for quarter Sec corner.
40.75	Military road to Fort Kearney bears East and West.
80.00	Set a sand stone 16 in long. 9 in. wide. and 4 in. thick for corner to Secs. 7.8.17 and 18. at the foot of high prairie. bearing S.W. and S.E.
	Land slightly rolling prairie 2nd rate.
	East on a random line between Secs. 8 and 17. Variation 12°35' East.
40.00	Set a post for temporary quarter Sec corner.
79.99	Intersected the North and South line - 26 lks. South of the corner to Secs. 8.9.16 and 17. from which corner I run
	West on a true line between Secs. 8 and 17. Variation 12°46' East.
39.99	Set a sand stone 21 in. long. 7 in. wide. and 4 in. thick for quarter Sec corner.
79.99	The corner to Secs. 7.8.17 and 18.
	Land rolling prairie - 2nd rate.

Township 3 N. Range 4 W. of the 6th principal Meridian

chains	
	West on a random line between Secs. 7. and 18. Variation 12°35' East.
40.00	Set a post for temporary quarter Sec corner.
74.24	Intersected the West Boundary of the Township 11 lks. North of the corner to Secs. 7 and 18. from which corner I run
	East on a true line between Secs. 7 and 18. Variation 12°40' East.
34.24	Set a sand stone 19 in. long. 15 in. wide. and 3 in. thick for quarter Sec corner.
74.24	The corner to Secs. 7.8.17 and 18.
	Land rolling prairie. 2nd rate.
	North between Secs. 7 and 8. Variation 12°35' East.
40.00	Set a sand stone 14 in. long. 10 in. wide. and 4 in. thick for quarter Sec corner.
80.00	Set a sand stone 19 in. long. 8 in. wide. and 4 in. thick for corner to Secs. 5.6.7 and 8.
	Land slightly rolling prairie - 2nd rate.

Township 3 N. Range 4 W. of the 6th principal Meridian

chains	
	East on a random line between Secs. 5 and 8. Variation 12° 35' East
40.00	Set a post for temporary quarter Sec corner
79.83	Intersected the North and South line 14 lks South of the corner to Secs. 4.5.8 and 9. from which corner Run West on a true line between Secs. 5 and 8. Variation 12° 41' East.
39.91	Set a sandstone 17 in. long. 8 in. wide and 4 in. thick for quarter Sec corner.
79.83	The corner to Secs. 5.6.7 and 8. Land. slightly rolling prairie. 1st rate.

chains	
	West on a random line between Secs. 6 and 7. Variation 12° 35' East.
40.00	Set a post for temporary quarter Sec corner.
74.10	Intersected the West Boundary of the Township 17 lks North of the corner to Secs. 6 and 7. from which corner Run
	East on a true line between Secs. 6 and 7. Variation 12° 42' East.

Township 3 N. Range 4 W. of the 6th principal Meridian

chains	
34.10	Set a sandstone 17 in. long. 13 in. wide. and 3 in. thick for ~~quarter~~ Secs. corner.
74.10	The corner to Secs. 5.6.7 and 8. Land level prairie 1st rate.

chains	
	North on a random line between Secs. 5 and 6. Variation 12° 35' East
40.00	Set a post for temporary quarter Sec corner.
80.60	Intersected the North Boundary of the Township 40 lks East of the corner to Secs. 5 and 6. from which corner Run South on a true line between Secs. 5 and 6. Variation 12° 52' East.
40.60	Set a sandstone 16 in long. 11 in. wide. and 3 in. thick for quarter Sec corner.
80.60	The corner to Secs. 5.6.7 and 8. Land. level prairie. 1st rate. ~~September 2. 1858~~ September 25th " 1858

General Description

This township contains land mostly rolling prairie, of second rate quality. The Little Blue River, and the West fork of Big Sandy, run through it, and is slightly timbered with Elm, Cottonwood & Willow. The quality of stone are sand stone –
There are no settlements as yet in this township.

List of Names

A List of the names of the individuals, employed to assist in running, measuring and marking the lines and curves described in the foregoing field notes of Township No 3 North of the Base Line, of Range No 4 West, of the 6th Principal Meridian, showing the respective capacities in which they acted.

Henry S. Beeman,	Chainman.
S. Mothersberger,	Chainman
Samuel Underwood,	Chainman
Joseph Blair,	Chainman
George K. Rust,	Flagman
Samuel S. Anderson.	Flagman,
F. B. Burwell. –	Cornerman
Harrison Ervin	Cornerman
Samuel Bonham	Compassman

P

Field Notes

Of the subdivision lines in Township 4 North Range 4 West of the 6th Principal Meridian in Nebraska Territory as surveyed by Diefendorf and Todd Deputy Surveyors under their contract bearing date July 10th 1858

No 244

Contract No. 244.

Commenced Sept 26th 1858.
Completed Sept 29th 1858.

Copied C. B. Ramsdell
Comp. Gaines & Ramsdell
Ex. Corrected
No 1 D. S. made

Names and Duties of Assistances

Henry S Beemon	Chainman
S Mothersbeauger	Chainman
Samuel Underwood	Chainman
Joseph Blair	Chainman
George H. Rust	Flagman
Samuel S. Anderson	Flagman
F. B. Burwell	Cornerman
Harrison Erwin	Cornerman
Samuel Bonham	Compassman

Township 4 North Range 4 West 6th P. M.



6	33	5	24	4	18	3	12	2	6	1	
32		32		23		17		11		6	
7	31	8	23	9	17	10	11	11	5	12	
30		30		22		16		10		5	
18	29	17	22	16	16	15	10	14	4	13	
29		28		21		15		9		4	
19	28	20	21	21	15	22	9	23	3	24	
27		27		20		14		8		3	
30	26	29	19	28	14	27	8	26	2	25	
25		25		19		13		7		2	
31	24	32	18	33	13	34	7	35	1	36	

Field Notes of the Subdivision Lines in Township 4 N. R. 4 W. of the 6th principal Meridian

Chains	
	To determine the proper adjustment of my compass for subdividing this Township. I commence at the corner to Townships 3 and 4 N. R 3 and 4 W. and run North on a blank line along the East Boundary of Sec. 36.
	Variation 12° 40' East.
40.03	To a point 10 lks. East of the quarter Sec corner
80.07	To a point 23 lks. East of the corner to Secs. 25 and 36.
	To retrace this line or run parallel thereto. my compass must be adjusted to a Variation of 12° 50' East.
	Subdivision commenced September 20th 1858.
	From the corner to Secs. 1. 2. 35 and 36. on the South Boundary of the Township. I run.
	North between Secs. 35 and 36.
	Variation 12° 50' East.
40.00	Set a charred post for quarter Sec corner. made mound pits. and trenches. as required per instructions.
80.00	Set a charred post for corner to Secs. 25. 26. 35 and 36 made mound. pits. and trenches. as required per instructions
	Land. level prairie. 2nd rate.

Chains	
	East on a random line between Secs. 25 and 36.
	Variation 12° 50' East.
40.00	Set a post for temporary quarter Sec corner.
80.06	Intersected the East Boundary of the Township 9 lks. South of the corner to Secs. 25 and 36. from which corner Drum
	West on a true line between Secs. 25 and 36.
	Variation 12° 54' East.
40.03	Set a charred post for quarter Sec corner. made mound pits. and trenches. as required per instructions.
80.06	The corner to Secs. 25. 26. 35 and 36.
	Land level prairie. 1st rate.
	North between Secs. 25 and 26.
	Variation 12° 50' East.
40.00	Set a charred post for quarter Sec corner. made mound pits. and trenches. as required per instructions.
80.00	Set a charred post for corner to Secs. 23. 24. 25 and 26. made mound. pits. and trenches. as required per instructions.
	Land slightly rolling prairie. 2nd rate.

Chains	
	East on a random line between Secs. 24 and 25
	Variation 12° 50' East
40.00	Set a temporary post for quarter Sec corner.
79.84	Intersected the East Boundary of the Township 12 lks. North of the corner to Secs. 24 and 25. from which corner Drum
	West on a true line between Secs. 24 and 25.
	Variation 12 3/4° East
39.92	Set a charred post for quarter Sec corner. made mound pits and trenches. as required per instructions.
79.84	The corner to Secs. 23. 24. 25 and 26.
	Land slightly rolling prairie. 2nd rate.
	North between Secs. 23 and 24.
	Variation 12° 50' East.
37.77	North West Fork of Big Sandy Creek 10 lks. wide course S.E. water standing in holes.
40.00	Set a charred post for quarter Sec corner. made mound pits. and trenches. as required per instructions.

Township 4 N. Range 4 W. of the 6th principal Meridian

Chains	
80.00	Set a charred post for corner to Secs. 13.14.23 and 24. made mound. pits. and trenches. as required per instructions
	Land. rolling prairie. 2nd rate.
	East on a random line between Secs. 13 and 24.
	Variation 12° 50' East.
40.00	Set a post for temporary quarter Sec corner.
79.86	Intersected the East Boundary of the Township 3 Mls North of the corner to Secs. 13 and 24. from which corner 5 rum.
	West on a true line between Secs. 13 and 24.
	Variation 12° 49' East.
39.93	Set a charred post for quarter Sec corner. made mound pits and trenches. as required per instructions.
79.86	The corner to Secs. 13.14.23 and 24.
	Land. slightly rolling prairie. 2nd rate.
	North between Secs. 13 and 14.
	Variation 12° 50' East.
40.00	Set a charred post for quarter Sec. corner. made mound pits. and trenches. as required per instructions.

Township 4 N. Range 4 W. of the 6th principal Meridian

Chains	
80.00	Set a charred post for corner to Secs. 11.12.13 and 14. made mound. pits. and trenches. as required per instructions
	Land. level prairie. 2nd rate.
	East on a random line between Secs. 12 and 13.
	Variation 12° 50' East.
40.00	Set a post for temporary quarter Sec corner.
79.90	Intersected the East Boundary of the Township 16 Mls South of the corner to Secs. 12 and 13. from which corner 5 rum.
	West on a true line between Secs. 12 and 13.
	Variation 12° 57' East.
39.95	Set a charred post for quarter Sec corner. made mound pits. and trenches. as required per instructions.
79.90	The corner to Secs. 11.12.13 and 14.
	Land. slightly rolling prairie. 2nd rate.
	North between Secs. 11 and 12.
	Variation 12° 50' East.
40.00	Set a charred post for quarter Sec corner. made mound pits. and trenches. as required per instructions.

Township 4 N. Range 4 W. of the 6th principal Meridian

Chains	
80.00	Set a charred post for corner to Secs. 1.2.11 and 12. made mound. pits. and trenches. as required per instructions
	Land. level prairie. 2nd rate.
	East on a random line between Secs. 1 and 12.
	Variation 12°50' East.
40.00	Set a post for temporary quarter Sec. corner.
79.80	Intersected the East Boundary of the Township 20 lks. South of the corner to Secs. 1 and 12. from which corner Iron
	West on a true line between Secs. 1 and 12.
	Variation 12°58' East.
39.90	Set a charred post for quarter Sec corner. made mound pits. and trenches. as required per instructions.
79.80	The corner to Secs. 1.2.11 and 12.
	Land. level prairie. 2nd rate.
	North on a true line between Secs. 1 and 2.
	Variation 12°50' East
40.00	Set a charred post for quarter Sec. corner. made mound pits and trenches. as required per instructions.

Township 4 N. Range 4 W. of the 6th principal Meridian.

Chains	
77.96	Intersected the North Boundary of the Township 10 chs. 37 lks East of the standard corner to Secs. 35 and 36. Township 5 N. R. 4. W. at the point of intersection.
	Set a charred post for closing corner to Secs. 1 and 2. made mound. pits. and trenches. as required per instructions
	Land. slightly rolling prairie. 2nd rate.
	North between Secs. 34 and 35.
	Variation 12°50' East.
40.00	Set a charred post for quarter Sec corner. made mound pits. and trenches. as required per instructions.
80.00	Set a charred post for corner to Secs. 26.27.35. and 34 made mound. pits. and trenches. as required per instructions
	Land. slightly rolling prairie. 2nd rate.
	East on a random line between Secs. 26 and 35.
	Variation 12°50' East.
40.00	Set a post for temporary quarter Sec corner.
79.88	Intersected the North and South line 12 lks. North of the

Township 4 N. Range 4 W. of the 6th principal Meridian

chains	
	corner to Secs. 25.26.35 and 36. from which corner Iron
	West on a true line between Secs. 26 and 35.
	Variation 12 3/4° East.
39.94	Set a charred post for quarter Sec corner. made mound
	pits. and trenches. as required per instructions.
79.88	The corner to Secs. 26.27.34 and 35.
	Land level prairie. 1st rate.
	North between Secs. 26 and 27
	Variation 12°50' East.
40.00	Set a charred post for quarter Sec. corner. made mound
	pits. and trenches. as required per instructions.
80.00	Set a charred post for corner to Secs. 22.23.26 and 27. made
	mound. pits. and trenches. as required per instructions
	Land. level prairie. 1st rate.
	East on a random line between Secs. 23 and 26.
	Variation 12°50' East.
40.00	Set a post for temporary quarter Sec corner.
80.15	Intersected the North and South line 13 lks South of the

Township 4 N. Range 4 W. of the 6th principal Meridian

chains	
	corner to Secs. 23.24.25 and 26. from which corner Iron
	West on a true line between Secs. 23 and 26.
	Variation 12°55' East.
40.07	Set a charred post for quarter Sec corner. made mound
	pits. and trenches. as required per instructions.
80.15	The corner to Secs. 22.23.26 and 27.
	Land. slightly rolling prairie. 2nd rate.
	North between Secs. 22 and 23.
	Variation 12°50' East.
40.00	Set a charred post for quarter Sec. corner. made mound
	pits. and trenches. as required per instructions.
57.80	North West Fork of Big Sandy Creek 10 lks wide course S.E
	scattering Elm and Cottonwood on its banks. creek dry
80.00	Set a charred post for corner to Secs. 14.15.22 and 23. made
	mound. pits. and trenches. as required per instructions
	Land. rolling prairie. 2nd rate.
	East on a random line between Secs. 14 and 23.
	Variation 12°50' East.

Township 4 N. Range 4 W. of the 6th principal Meridian

Chains	
40.00	Set a post for temporary quarter Sec. corner.
79.98	Intersected the North and South line 18 lks South of the corner to Secs. 13.14.23 and 24. from which corner I run West on a true line between Secs. 14 and 23. Variation 12° 58' East.
39.99	Set a charred post for quarter Sec. corner. made mound pits. and trenches. as required per instructions.
79.98	The corner to Secs. 14.15.22 and 23. Land. rolling prairie. 2nd rate.
	September 26th 1858
	North between Secs. 14 and 15. Variation 12° 50' East.
40.00	Set a charred post for quarter Sec. corner. made mound pits. and trenches. as required per instructions
80.00	Set a charred post for corner to Secs. 10.11.14 and 15. made mound. pits. and trenches. as required per instructions. Land rolling prairie. 2nd rate.
	East on a random line between Secs. 11. and 14. Variation 12° 50' East.

Township 4 N. Range 4 W. of the 6th principal Meridian

Chains	
40.00	Set a post for temporary quarter Sec corner.
80.02	Intersected the North and South line 5 lks South of the corner to Secs. 11.12.13 and 14. from which corner I run West on a true line between Secs. 11 and 14. Variation 12° 52' East.
40.01	Set a charred post for quarter Sec. corner. made mound pits. and trenches. as required per instructions.
80.02	The corner to Secs. 10.11.14 and 15. Land. level prairie. 1st rate.
	North between Secs. 10 and 11. Variation 12° 50' East.
40.00	Set a charred post. quarter Sec corner. made mound. pits. and trenches. as required per instructions
80.00	Set a charred post for corner to Secs. 2.3.10 and 11. made mound. pits. and trenches. as required per instructions Land. level prairie 1st rate.
	East on a random line between Secs. 2 and 11. Variation 12° 50' East.

Township 4 N. Range 4 W. of the 6th principal Meridian

Chains	
40.00	Set a post for temporary quarter Sec corner.
79.90	Intersected the North and South line 9 lks South of the corner to Secs. 1.2.11 and 12. from which corner Run West on a true line between Secs. 2 and 11.
	Variation 12°54' East
39.95	Set a charred post for quarter Sec. corner. made mound pits and trenches. as required per instructions.
79.90	The corner to Secs. 2.3.10 and 11.
	Land. level prairie. 2nd rate.
	North on a true line between Secs. 2 and 3.
	Variation 12°50' East.
40.00	Set a charred post for quarter Sec corner. made mound pits and trenches. as required per instructions.
78.28	Intersected the North Boundary of the Township 10 chs. 44 lks. East of the standard corner to Secs. 34 and 35 Township 5 N. R 4 W. at the point of intersection Set a charred post for closing corner to Secs. 2 and 3. made mound pits and trenches. as required per instructions.

Township 4 N. Range 4 W. of the 6th principal Meridian

Chains	
	Land. slightly rolling prairie. 2nd rate.
	North between Secs. 33 and 34.
	Variation 12°50' East
40.00	Set a charred post for quarter Sec. corner. made mound pits and trenches. as required per instructions.
80.00	Set a lime stone 19 in. long. 15 in. wide. and 3 in. thick for corner to Secs. 27.28.33 and 34.
	Land. level prairie. 1st rate.
	East on a random line between Secs. 27 and 34.
	Variation 12°50' East.
40.00	Set a post for temporary quarter Sec. corner
79.83	Intersected the North and South line. 20 lks South of the corner to Secs. 26.27.34 and 35. from which corner Run West on a true line between Secs. 27 and 34.
	Variation 12°59' East.
39.91	Set a lime stone 20 in. long. 10 in. wide. and 3 in. thick. for quarter Sec. corner

Township 4 N. Range 4 W. of the 6th principal Meridian

chains	
79.83	The corner to Secs. 27. 28. 33 and 34.
	Land. level prairie. 2nd rate.
	North between Secs. 27 and 28.
	Variation 12°50' East.
40.00	Set a sand stone 22 in. long. 14 in. wide. and 2 in. thick
	for quarter Sec corner
80.00	Set a sand stone 20 in. long. 16 in. wide. and 2 in. thick
	for corner to Secs. 21. 22. 27 and 28.
	Land. level prairie. 2nd rate.
	East on a random line between Secs. 22 and 27.
	Variation 12°50' East.
40.00	Set a post for temporary quarter Sec. corner.
79.96	Intersected the North and South line 18 lks. South of the
	corner to Secs. 22. 23. 26 and 27. from which corner Trun
	West on a true line between Secs. 22 and 27.
	Variation 12°58' East.
39.98	Set a sand stone 20 in. long. 14 in. wide. and 2 in. thick for
	quarter Sec. corner.

Township 4 N. Range 4 W. of the 6th principal Meridian

chains	
79.96	The corner to Secs. 21. 22. 27 and 28.
	Land. slightly rolling prairie. 2nd rate.
	North between Secs. 21 and 22.
	Variation 12°50' East.
40.00	Set a sand stone 15 in. long. 8 in. wide. and 6 in. thick
	for quarter Sec corner.
80.00	Set a sand stone 14 in. long. 9 in. wide. and 6 in. thick
	for corner to Secs. 15. 16. 21 and 22.
	Land rolling prairie. 2nd rate.
	East on a random line between Secs. 15 and 22.
	Variation 12°50' East.
40.00	Set a post for temporary quarter Sec. corner.
57.90	North West Fork of Big Sandy Creek 10 lks. wide. course S.E
	scattering Elm. along its banks. creek dry.
80.08	Intersected the North and South line 13 lks South of the cor-
	ner to Secs. 14. 15. 22 and 23. from which corner Trun.
	West on a true line between Secs. 15 and 22.
	Variation 12°56' East.

Township 4 N. Range 4 W. of the 6th principal Meridian

Chains	
40.04	Set a sand stone 13 in. long. 8 in. wide. and 6 in. thick. for quarter Sec. corner.
80.08	The corner to Secs 15.16.21 and 22
	Land rolling prairie. 2nd rate.

North between Secs 15 and 16

Variation 12° 50' East.

7.30	North West Fork of Big Sandy Creek 10 lks wide. course N.E. scattering Elm and Cottonwood along its banks. creek dry
40.00	Set a sand stone 12 in. long. 8 in. wide. and 7 in. thick for quarter Sec corner.
80.00	Set a sand stone 14 in. long. 12 in. wide. and 3 in thick. for corner to Secs 9.10.15 and 16.
	Land rolling prairie. 2nd rate.

East on a random line between Secs 10 and 15.

Variation 12° 50' East.

40.00	Set a post for temporary quarter Sec corner.
80.01	Intersected the North and South line. 6 lks North of the corner to Secs 10.11.14 and 15. from which corner 1 run.

Township 4 N. Range 4 W. of the 6th principal Meridian

Chains	
	West on a true line between Secs 10 and 15.

Variation 12° 48' East.

40.00	Set a sand stone for quarter Sec corner. 20 in. long. 9 in. wide. and 3 in. thick.
80.01	The corner to Secs 9.10.15 and 16.
	Land slightly rolling prairie. 2nd rate.

North between Secs 9 and 10.

Variation 12° 50' East

40.00	Set a sand stone 20 in. long. 7 in. wide. and 4 in. thick. for quarter Sec corner.
80.00	Set a sand stone 14 in. long. 8 in. wide. and 7 in. thick for corner to Secs 3.4.9 and 10.
	Land slightly rolling prairie. 2nd rate.

East on a random line between Secs 3 and 10.

Variation 12° 50' East.

40.00	Set a post for temporary quarter Sec corner.
79.94	Intersected the North and South line. 15 lks North of the corner to Secs 2.3.10 and 11. from which corner 1 run

Township 4 N. Range 4 W. of the 6th principal Meridian

Chains	
	West on a true line between Secs. 3 and 10.
	Variation 12° 44' East.
39.97	Set a sand stone 20 in. long, 10 in. wide, and 3 in. thick for quarter Sec. corner.
79.94	The corner to Secs. 3.4.9 and 10.
	Land level prairie. 1st rate.
	North on a true line between Secs. 3 and 4.
	Variation 12° 50' East.
40.00	Set a sand stone 21 in. long, 7 in. wide, and 4 in. thick for quarter Sec. corner.
78.20	Intersected the North Boundary of the Township 10 Chs. 60 lks. East of the Standard corner to Secs. 33 and 34 Township 5 N. R. 4 W. at the point of intersection
	Set a sand stone 15 in. long, 7 in. wide, and 7 in. thick for closing corner to Secs. 3 and 4.
	Land level prairie. 1st rate.
	North between Secs. 32 and 33.

Township 4 N. Range 4 W. of the 6th principal Meridian

Chains	
	Variation 12° 50' East
40.00	Set a sand stone 16 in. long, 11 in. wide, and 3 in. thick for quarter Sec. corner.
80.00	Set a sand stone 15 in. long, 9 in. wide, and 4 in. thick for corner to Secs. 28.29.32 and 33.
	Land rolling prairie. 2nd rate.
	East on a random line between Secs. 28 and 33
	Variation 12° 50' East.
40.00	Set a post for temporary quarter Sec. corner.
80.04	Intersected the North and South line 11 lks. South of the corner to Secs. 27.28.33 and 34. From which corner run
	West on a true line between Secs. 28 and 33.
	Variation 12° 55' East
40.02	Set a sand stone 22 in. long, 12 in. wide, and 2 in. thick for quarter Sec. corner.
80.04	The corner to Secs. 28.29.32 and 33.
	Land level prairie. 1st rate.
	North between Secs. 28 and 29.

Township 4 N. Range 4 W. of the 6th principal Meridian

Chains	
	Variation 12° 50' East.
40.00	Set a sand-stone 19 in. long - 15 in. wide - and 3 in. thick. for quarter Sec. corner.
80.00	Set a sand stone 16 in. long. 9 in. wide - and 4 in. thick. for corner to Secs. 20. 21. 28 and 29. Land level praine 1st rate.
	East on a random line between Secs. 21. and 28.
	Variation 12° 50' East.
40.00	Set a sand-stone 21 in. long. 14 in. wide and 2 in. thick temporary for quarter Sec corner.
80.11	Intersected the North and South line 17 lks. North of the corner to Secs. 21. 22. 27 and 28. from which corner Drum West on a true line between Secs. 21 and 28.
	Variation 12° 42' East.
40.05	Set a sand stone 18 in. long 14 in. wide. and 3 in. thick. for quarter Sec. corner.
80.11	The corner to Secs. 20. 21. 28 and 29. Land slightly rolling prairie - 2nd rate -

Township 4 N. Range 4 W. of the 6th principal Meridian

Chains	
	North between Secs. 20 and 21.
	Variation 12° 50' East.
40.00	Set a sand stone 17 in. long. 9 in. wide. and 4 in. thick for quarter Sec. corner.
80.00	Set a sand stone 19 in. long. 15 in. wide. and 2 in. thick for corner to Secs. 16. 17. 20 and 21. Land slightly rolling prairie. 2nd rate.
	September 27th 1858
	East on a random line between Secs. 16 and 21.
	Variation 12° 50' East.
40.00	Set a post for temporary quarter Sec. corner.
79.88	Intersected the North and South line 12 lks. North of the corner to Secs. 15. 16. 21 and 22. from which corner Drum West on a true line between Secs. 16 and 21.
	Variation 12° 45' East.
39.94	Set a sand stone 17 in. long. 13 in. wide. and 3 in. thick for quarter Sec corner.
79.88	The corner to Secs. 16. 17. 20 and 21. Land. rolling prairie. 2nd rate.

Township 4 N. Range 4 W. of the 6th principal Meridian

Chains	
	North between Secs. 16 and 17.
	Variation 12° 50' East.
40.00	Set a sand stone 14 in. long. 8 in. wide. and 5 in. thick for quarter Sec. corner.
80.00	Set a sand stone 18 in. long. 16 in. wide. and 2 in. thick for corner to Secs. 8. 9. 16 and 17.
	Land rolling prairie. 2nd rate
	East on a random line between Secs. 9 and 16.
	Variation 12° 50' East.
10.00	North West Fork of Big Sandy creek 10 lks. wide course S.E. scattering Elm. along its bunks. water in holes.
40.00	Set a post for temporary quarter Sec. corner.
79.74	Intersected the North and South line 19 lks. North of the corner to Secs. 9. 10. 15 and 16. from which corner Drum.
	West on a true line between Secs. 9 and 16.
	Variation 12° 42' East.
39.87	Set a sand stone 22 in. long. 14 in. wide. and 2 in. thick for quarter Sec. corner.
79.74	The corner to Secs. 8. 9. 16 and 17.

Township 4 N. Range 4 W. of the 6th principal Meridian

Chains	
	Land. rolling prairie. 2nd rate.
	North between Secs. 8 and 9.
	Variation 12° 50' East.
7.15	North West Sandy Creek 10 lks. wide course East. creek dry.
15.70	Same creek 10 lks. wide. course S.W. water in holes.
27.40	Same creek 10 lks. wide course S.E. creek dry.
40.00	Set a sand stone 15 in. long 8 in. wide. and 5 in. thick for quarter Sec corner.
80.00	Set a sand stone 16 in. long. 12 in. wide. and 3 in. thick for corner to Secs. 4. 5. 8 and 9.
	Land. rolling prairie. 2nd rate.
	East on a random line between Secs. 4 and 9.
	Variation 12° 50' East.
40.00	Set a post for temporary quarter Sec. corner.
79.87	Intersected the North and South line. 10 lks. North of the corner to Secs. 3. 4. 9 and 10. from which corner Drum.
	West on a true line between Secs. 4 and 9.
	Variation 12° 46' East.

Township 4 N. Range 4 W. of the 6th principal Meridian

Chains	
39.93	Set a sand-stone 17 in. long. 8 in. wide. and 4 in. thick for quarter Sec corner.
79.87	The corner to Secs. 4.5.8 and 9.
	Land slightly rolling prairie. 2nd rate.

North on a true line between Secs. 4 and 5.

Variation 12°50' East.

40.00	Set a sand-stone 16 in. long. 8 in. wide. and 5 in thick for quarter Sec. corner.
78.25	Intersected the North Boundary of the Township 10 chs. 73 lks. East of the ~~Standard~~ corner to Secs. 32 and 33. Township 5 N. R. 4 W. at the point of intersection
	Set a sand stone 21 in. long. 16 in. wide. and 2 in. thick for closing corner to Secs. 4 and 5.
	Land slightly rolling prairie. 2nd rate.

North between Secs. 31 and 32.

Variation 12°50' East.

38.20	West Fork of Big Sandy Creek 7 lks. wide course S. E. creek dry

Township 4 N. Range 4 W. of the 6th principal Meridian

Chains	
40.00	Set a sand stone 18 in. long. 8 in. wide. and 4 in. thick for quarter Sec corner.
80.00	Set a sand stone 13 in. long. 7 in. wide. and 6 in. thick for corner to Secs. 29.30.31 and 32.
	Land. slightly rolling prairie. 2nd rate.

East on a random line between Secs. 29 and 32

Variation 12°50' East.

40.00	Set a sand stone ~~14 in. long. 9 in. wide. and 7 in. thick~~ for Temporary quarter Sec. corner.
80.06	Intersected the North and South line. 6 lks. North of the corner to Secs. 28.29.32 and 33. from which corner run

West on a true line between Secs. 29 and 32.

Variation 12°48' East

40.03	Set a sand stone 14 in long. 9 in. wide. and 7 in. thick for quarter Sec. corner
80.06	The corner to Secs. 29.30.31 and 32.
	Land. rolling prairie. 2nd rate.

West on a random line between Secs. 30 and 31.

Township 4 N. Range 4 W. of the 6th Principal Meridian

chains	
	Variation 12° 50' East.
37.60	West Fork of Big Sandy Creek 7 lks. wide. course South. creek dry.
40.00	Set a post for temporary quarter Sec corner.
74.43	Intersected the West Boundary of the Township 21 lks. South of the corner to Secs. 30 and 31. from which corner I run East on a true line between Secs. 30 and 31.
	Variation 12° 41' East.
34.43	Set a sand stone 19 in. long. 8 in. wide. and 4 in. thick for quarter Sec. corner
74.43	The corner to Secs. 29. 30. 31 and 32. Land rolling prairie. 2nd rate.

---

chains	
	North between Secs. 29 and 30.
	Variation 12° 50' East.
40.00	Set a sand stone 14 in. long. 7 in. wide. and 6 in. thick for quarter Sec. corner.
80.00	Set a sand stone 20 in. long. 10 in. wide. and 3 in. thick for corner to Secs. 19. 20. 29 and 30. Land. 2 tg. 1 dy. rolling prairie. 2nd rate.

Township 4 N. Range 4 W. of the 6th principal Meridian

chains	
	East on a random line between Secs. 20 and 29.
	Variation 12° 50' East.
40.00	Set a post for temporary quarter Sec. corner.
79.90	Intersected the North and South line 21 lks. South of the corner to Secs. 20. 21. 28 and 29. from which corner I run West on a true line between Secs. 20 and 29.
	Variation 12° 59' East.
39.95	Set a sand stone 15 in. long. 10 in. wide. and 4 in. thick for quarter Sec. corner.
79.90	The corner to Secs. 19. 20. 29 and 30. Land level prairie. 1st rate.

---

chains	
	West on a random line between Secs. 19 and 30.
	Variation 12° 50' East.
40.00	Set a post for temporary quarter Sec. corner.
74.64	Intersected the West Boundary of the Township 14 lks. South of the corner to Secs. 19 and 30. from which corner I run East on a true line between Secs. 19 and 30.
	Variation 12° 44' East.
34.64	Set a sand stone 15 in. long. 7 in. wide. and 6 in. thick

Township 4 N. Range 4 W. of the 6th principal Meridian

Chains	
	for quarter Sec. corner.
74.64	The corner to Secs. 19. 20. 29. and 30.
	Land rolling prairie. 2nd rate.
	North between Secs. 19 and 20.
	Variation 12°50' East.
40.00	Set a sandstone 17 in. long. 8 in. wide. and 6 in. thick. for quarter Sec. corner.
80.00	Set a sandstone. 13 in. long. 10 in. wide. and 7 in. thick. for corner to Secs. 17. 18. 19 and 20.
	Land slightly rolling prairie. 1st rate.
	September 28th 1858
	East on a random line between Secs. 17 and 20.
	Variation 12°50' East.
40.00	Set a post for temporary quarter Sec. corner.
79.77	Intersected the North and South line 7 chs. South of the corner to Secs. 16. 17. 20 and 21. from which corner Drum.
	West on a true line between Secs. 17 and 20.
	Variation 12°53' East.
39.88	Set a sandstone 22 in. long. 14 in. wide. and 2 in. thick.

Township 4 N. Range 4 W. of the 6th principal Meridian

Chains	
	for quarter Sec. corner.
79.77	The corner to Secs. 17. 18. 19 and 20.
	Land level prairie. 2nd rate
	West on a random line between Secs. 18 and 19.
	Variation 12°50' East.
40.00	Set a post for temporary quarter Sec. corner.
74.94	Intersected the West Boundary of the Township 12 chs. South of the corner to Secs. 18 and 19. from which corner Drum.
	East on a true line between Secs. 18 and 19.
	Variation 12°45' East.
34.94	Set a sandstone 16 in. long. 11 in. wide. and 3 in. thick. for quarter Sec. corner.
74.94	The corner to Secs. 17. 18. 19 and 20.
	Land slightly rolling prairie. 1st rate
	North between Secs. 17 and 18.
	Variation 12°50' East.
40.00	Set a sandstone 14 in. long. 10 in. wide. and 4 in. thick. for quarter Sec. corner.

Township 4 N. Range 4 W. of the 6th principal Meridian

Chains	
80.00	Set a sand stone 20 in. long. 14 in. wide. and 2 in. thick. for corner to Secs. 7. 8. 17 and 18.
	Land. level prairie. 2nd rate.
	East on a random line between Secs. 8 and 17. Variation 12° 50' East.
40.00	Set a post for temporary quarter Sec. corner.
79.85	Intersected the North and South line. 19 lks. South of the corner to Secs. 8. 9. 16 and 17. from which corner I run.
	West on a true line between Secs. 8 and 17. Variation 12° 58' East.
39.92	Set a sand stone 21 in. long. 10 in. wide. and 4 in. thick for quarter Sec. corner.
79.85	The corner to Secs. 7. 8. 17 and 18.
	Land. rolling prairie. 2nd rate.
	West on a random line between Secs. 7 and 18. Variation 12° 50' East.
40.00	Set a post for temporary quarter Sec. corner.

Township 4 N. Range 4 W. of the 6th principal Meridian

Chains	
75.12	Intersected the West Boundary of the Township 16 lks. South of the corner to Secs. 7 and 18. from which corner I run East on a true line between Secs. 7 and 18. Variation 12° 43' East.
35.12	Set a sand stone 14 in. long. 13 in. wide. and 3 in. thick. for quarter Sec. corner.
75.12	The corner to Secs. 7 and 18. and 17.
	Land. rolling prairie. 2nd rate.
	North between Secs. 7 and 8. Variation 12° 50' East.
29.70	North West fork of Big Sandy Creek 10 lks. wide. course East scattering Elm. and Cottonwood. along its banks water standing in holes.
40.00	Set a sand stone 16 in. long. 11 in. wide. and 3 in. thick for quarter Sec. corner.
80.00	Set a sand stone 20 in. long. 14 in. wide. and 2 in. thick. for corner to Secs. 5. 6. 7 and 8.
	Land rolling prairie. 2nd rate.

Township 4 N. Range 4 W. of the 6th principal Meridian

chains	
	East on a random line between Secs. 5 and 8.
	Variation 12°50' East.
5.10	A dry branch 6 lks. wide. course S.E.
40.00	Set a post for temporary quarter Sec. corner.
79.88	Intersected the North and South line. 17 lks South of the corner to Secs. 4.5.8 and 9. from which corner I run
	West on a true line between Secs. 5 and 8.
	Variation 12°57' East.
39.94	Set a sand stone 19 in. long. 15 in. wide. and 3 in. thick for quarter Sec. corner.
79.88	The corner to Secs. 5.6.7 and 8.
	Land rolling prairie. 2nd rate.

	West on a random line between Secs. 6 and 7.
	Variation 12°50' East.
40.00	Set a post for temporary quarter Sec. corner.
75.32	Intersected the West Boundary of the Township 20 lks. South of the corner to Secs. 6 and 7. from which corner I run
	East on a true line between Secs. 6 and 7.
	Variation 12°41' East.

Township 4 N. Range 4 W. of the 6th principal Meridian

chains	
35.32	Set a sand stone 14 in. long. 12 in. wide. and 4 in. thick for quarter Sec. corner.
75.32	The corner to Secs. 5.6.7 and 8.
	Land slightly rolling prairie. 2nd rate.

	North on a true line between Secs. 5 and 6. X
	Variation 12°50' East.
6.20	A dry branch 6 lks. wide. course S.E.
12.30	Same creek 6 lks. wide course S.W.
29.60	Same creek 5 lks. wide course S.E.
40.00	Set a sand stone 20 in. long. 16 in. wide. and 2 in. thick for quarter Sec. corner.
78.88	Intersected the North Boundary of the Township 10 chs. 81 lks. East of the standard corner to Secs. 31 and 32. Township 5 N. R 4 W. at the point of intersection.
	Set a sand stone 18 in. long. 17 in wide. and 2 in. thick for closing corner to Secs. 5 and 6.
	Land rolling prairie. 2nd rate.
	September 29th 11 1858.

General Description

The quality of Land in this township is good second rate, and is a handsome rolling prairie—

The North West fork of Big Sandy Creek runs through— and is timbered on its banks with scattering Elm, and Cottonwood— Lime and Sand stone are found in many places— and this township is fit and suitable for farming and other purposes—

List of Names.

A List of the Names of the individuals employed to assist in running Measuring, or marking the lines and curves described in the foregoing Field Notes, of Township No 4 North of the Base Line, of Range No 4 West of the Sixth Principal Meridian, showing the respective Capacities in which they acted.

Henry S. Beeman	Chainman
S. Mothersberger,	Chainman,
Samuel Underwood	Chainman.
Joseph Blair	Chainman.
George H. Rust.	Flagman,
Samuel S. Anderson,	Flagman,
F. B. Burwell.	Cornerman.
Harrison Erwin.	Cornerman.
Samuel Bonhand	Compassman.

General Land Office • Original Field Notes

Book Number

305

The images in this file are photographs of the notes of the original surveys of the State of Nebraska on file in the Office of the Nebraska State Surveyor located in Lincoln, Nebraska.

The original surveys in Nebraska began in the mid 1850's and were completed in the mid 1880's. The Nebraska office of the Surveyor General was closed June 30, 1886.