General Land Office • Original Field Notes

Book Number

312

The images in this file are photographs of the notes of the original surveys of the State of Nebraska on file in the Office of the Nebraska State Surveyor located in Lincoln, Nebraska.

The original surveys in Nebraska began in the mid 1850's and were completed in the mid 1880's. The Nebraska office of the Surveyor General was closed June 30, 1886.

Vol. 8 N.R. 4 W. a

Contract No. 252

Field Notes of the Subdivision lines of Township No 29 North Range 4 West of the 6th Principal Meridian in the Territory of Nebraska

Surveyed by Felix G Herbert
Under his Contract bearing Date
July 12th 1858

Subdivision commenced
October 9th 1858
Compd by C C & Charley

Completed
October 14th 1858
Exd C.C.
Platted Ent.
Copied by Charle

List of Names

A List of the names of the Individuals employed to assist in running measuring & marking the lines and corners described in the following Field Notes of Township 29 North Range 4 West of the 6th Principal Meridian in the Territory of Nebraska showing the respective capacities in which they acted

James B Hollingsworth	Chainman
James Brumsey	Chainman
Andrew Mathis	Axeman
Loron Case	Flagman
Frank C. Moody	Compassman

Township 29 North Range 4 West 6th P. M.

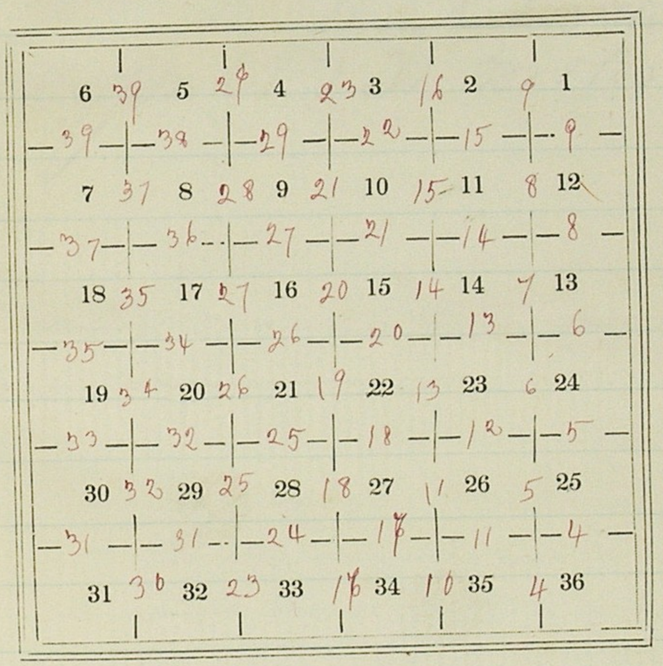

b

d

e

Judicial District court
in & for Nebraska Territory
this 20th day of July
1858

Mr. W. Riden clerk
for N. B. Brooks D.C.

6

f

Territory of Nebraska ⁊ ss
County of Otoe ⁊

We and each of us do solemnly swear that we will faithfully execute the duties of Chainmen, Flagmen, Axemen, Cornermen or Compassman to the best of our skill & ability.

J. A. Hagyle
Edward Palmer
Joseph Wood
Stephen Porters
Georg Wingel
Israel B. Ward

Subscribed and sworn to before the undersigned, Clerk of the Second United States

g

Territory of Nebraska
County of

We and each of us do solemnly swear that we will faithfully execute the duties of Chainman Flagman Axeman, Cornerman or Compassman to the best of our Skill and ability

6

2/h

Territory of Nebraska
County of Platte

We and each of us do solemnly swear that we will faithfully execute the duties of Chainman, Flagman Axeman cornerman or Compassman to the best of my ability.

Jacob Schell
Andreas [illegible]
Martin X Henry X

Subscribed and sworn before me this sixth day of August 1858.

Chas Bremer
Justice of the Peace

7
4/5

3/4

Territory of Nebraska

We and each of us do solemnly swear that we will faithfully execute the duties of Chainman Flagman Axeman Cornerman or Compassman to the best of our skill and ability according to Instructions given

Frank C Moody
Robert Armstrong
James B Hollingsworth
James Brumsley
Brayton C Hall
Lason Case
Jason Hollinsworth

Subscribed and sworn to before me This 17th Day of September 1858

Felix G Herbert
Deputy Surveyor

Territory of Nebraska

I do solemnly swear that I will faithfully execute the duty of Chainman, Flagman Axeman Cornerman or Compassman to the best of my skill and ability

Jno. S. Taylor

Subscribed and sworn to before me this 15th Day of October 1858

Felix G. Herbert
Deputy Surveyor

To determine the proper adjustment of my compass for Subdividing this Township I commence at the corner to Townships 28 and 29 North Ranges 3 and 4 West of the 6th Principal Meridian and run

North on a Blank line along the East boundary of Section 36
Variation 12° 30' East

4.00 To a point 16 links East of the quarter sec. corner
80.19 To a point 35 links East of the corner to sections 25 and 36

To retrace this line or run parall to thereto my Compass must be adjusted to a Variation of 12° 45' East

Subdivision commenced October 9th 1858

From the corner to Sections 1.2.35 and 36 on the South boundary of the Township I run

North between Sections 35 and 36

Variation 12° 45 East

4000 Drove a charred stake and raised a mound
X with x Trench and Elm post for quarter section corner x
As per instructions

8000 Drove a charred stake and raised a mound
X with x Trench and Elm post for corner to sections 25.26 35 and 36. As per instruction

Land broken. Soil 3rd Rate

East on a random line between Secs. 25 and 36

Variation 12° 45 East

4000 Set a post for temporary quarter sec. corner

7990 Intersected East boundary of the Township 28 links South of the stone corner to Sections 25 and 36 from which corner I run

West on a true line between Secs. 25 and 36

Variation 12° 56 East

Township 29 N. Range 4 West of 6th Principal Meridian

3995 Drove a charred stake and raised a mound
X with x Trench and Elm post for quarter section corner
As per instruction

7990 The corner to sections 25.26.35 and 36

Land rolling and broken. Soil 3rd Rate

North between Sections 25 and 26

Variation 12° 45' East

4000 Drove a charred stake and raised a mound
X with x Trench and Elm post for quarter section corner as per instruction

8000 Set a Grey flint stone 14 in long 6 in wide 6 in thick for corner to sections 23.24.25 and 26

Land high and broken Soil 3rd Rate

East on a random line between Secs. 24 and 25

Variation 12° 45 East

4000 Set a post for temporary quarter sec corner

8030 Intersected East boundary of the Township 50 links South of the stone corner to sections

Township 29. Range 4 W. of 6th Principal Meridian

24 and 25 from which corner I run
West on a true line between sections 24 and 25
Variation 13°06 East

40.15 Drove a charred stake and raised a mound
X with Trench and Elm post for quarter section corner x
as per instructions
80.30 The corner to sections 23. 24 25 and 26
Land rolling and broken Soil 3rd Rate

North between Secs. 23 and 24
Variation 12°45 East

40.00 Drove a charred stake and raised a mound
X with Trench and Elm post for quarter sec corner x
as per instructions
80.00 Drove a charred stake and raised a mound
X with Trench and Elm post for corner to sections 13.
14. 23 and 24 as per instructions
Land hilly and broken Soil 3rd Rate

East on a random line between Secs 13 and 24
Variation 12°45 East

40.00 Set a post for temporary quarter sec. corner

Township 29 N. Range 4 W. of 6th Principal Meridian

80.00 Intersected N and S line 46 links South
of the stone corner to Secs 13 and 24 from
which corner I run
West on a true line between Secs. 13 and 24
Variation 13°04' East

40.00 Set a grey flint stone 18 in long 10 in wide
5 in thick for quarter sec. corner
80.00 The corner to sections 13. 14. 23 and 24
Land hilly and broken Soil 3rd Rate

North between Sections 13 and 14
Variation 12°45 East

3.50 A Branch 3 links wide runs N.E.
23.75 Same branch 3 links wide runs N.W.
25.00 Same Branch 3 links wide runs N.E.
40.00 Set a Lime stone 15 in long 8 in wide 5 in
thick for quarter section corner
76.00 Same branch 10 links wide runs N.W.
77.25 Same branch 15 links wide runs N.E.
79.10 Same branch 10 links wide runs N.W.

Township 29 N. Re. 4 West of 6th Principal Meridian

8000 Set a grey flint stone 16 in long 12 in wide 10 in thick for corner to sections 11. 12. 13 and 14
Land hilly and broken. Soil 3rd Rate

East on a random line between Sec. 12 and 13
Variation 12 45 East

40.00 Set a post for temporary quarter sec. corner
79.84 Intersected East boundary of the Township 59 links South of the corner to sections 12 and 13 from which corner I run West on a true line between Sec 12 and 13
Variation 13.09 East

39.92 Set a grey flint stone 18 in long 10 in wide 5 in thick for quarter sec corner
79.84 The corner to sections 11. 12 13 and 14
Land gently Rolling Soil 2 Rate

North between Sections 11 and 12
Variation 12 45 East

40.00 Set a grey flint stone 14 in long 12 in wide

Township 29 N Range 4 West of 6th Principal Meridian

8 in thick for quarter section corner
8000 Set a grey flint stone 16 in long 12 in wide 10 in thick for corner to sections 1. 2 11 and 12
Land rolling and broken Soil 3rd Rate

East on a random line between sec 1 and 12
Variation 12 45 East

40.00 Set a post for temporary quarter sec. corner
80.18 Intersected East boundary of the Township 80 links South of the corner to sections 1 and 12 from which corner I run West on a true line between Sec 1 and 12
Variation 13.19 East

40.09 Set a grey flint stone 14 in long 8 in wide 6 in thick for quarter section corner
80.18 The corner to sections 1. 2 11 and 12
Land hilly and broken Soil 3rd Rate

North on a random line between sections 1 and 12
Variation 12 45 East

Township 29 N. Range 4 West 6th Principal Meridian

4000 Set a post for temporary quarter sec corner

8038 Intersected the North boundary of the Township 96 links East of the corner to sections 1 and 2 from which corner I run South on a true line between Sec 1 and 2

Variation 13°26' East

4030 Set a grey flint stone 11 in long 12 in wide 8 in thick for quarter section corner

8038 The corner to Sections 1. 2 11 and 12

Land broken. and Rocky. Soil 3rd Rate

October 9th 1858

North between Sections 34 and 35

Variation 12°45' East

4000 Drove a charred stake and raised a mound with a trench and x 6 ln post for quarter section corner as per instructions

8000 Drove a charred stake and raised a mound with a trench and x 6 ln post for corner to Sections 34 35 26 and 27 as per instructions

Township 29 N. Range 4 West of 6th Principal Meridian

Land gently rolling. Soil 2nd Rate

East on a random line between Sec 26 and 35

Variation 12°40' East

4000 Set a post for temporary quarter Sec. corner

7980 Intersected N and S line 8 links South of the corner to Sections 25. 26 35 and 36 from which corner I run

West on a true line between Sections 26 and 35

Variation 12°43' East

3990 Drove a charred stake and raised a mound with a trench and x 6 ln post for quarter section corner as per instructions

7980 The corner to Sec. 26. 27 34 and 35

Land gently rolling. Soil 2nd Rate

North between Sections 26 and 27

Variation 12°40 East

4000 Drove a charred stake and raised a mound

Township 29 N. Range 4 West of 6th Principal Meridian

X	with a Trench and Elm post for quarter section corner as per instructions
8.00	Drove a charred stake and raised a mound with a Trench and Elm post for corner to
X	sections 22. 23. 26 and 27 as per instructions Land hilly and Broken. Soil 3rd Rate
	East on a random line between Sec 23 and 26 Variation 12° 20' East
40.00	Set a post for temporary quarter sec corner
80.39	Intersected N and S line 10 links North of the corner to Sections 23. 24. 25 and 26. from which corner I run West on a true line between Sections 23 and 26 Variation 12° 36' East
40.29	Drove a charred stake and raised a mound with a Trench and Elm post for quarter section corner as per instruction
80.59	The corner to Sec. 22 23 26 and 27 Land broken. Soil 3rd Rate

Township 29. N. Range 4 West of 6th Principal Meridian

	North between Sections 22 and 23 Variation 12° 20' East
40.00	Drove a charred stake and raised a
X	mound with a Trench and Elm post for quarter section corner as per instructions
80.00	Drove a charred stake and raised a
X	mound with a Trench and Ash post for corner to Sections 14. 15. 22 and 23 as per instructions Land hilly and broken Soil 3rd Rate
	East on a random line between Sec 14 and 23 Variation 12° 40' East
40.00	Set a post for temporary quarter sec. corner
75.10	A Branch 3 links wide runs N.E.
80.16	Intersected N and S line 16 links North of the corner to Sections 13. 14 23 and 24 from which corner I run West on a true line between Sec 14 and 23

Township 29 N. Range 4 West of 6th Principal Meridian

Variation 12°33' East

4008 Drove a charred stake and raised a mound with
X French and Elm Post for quarter section corner as per instructions
8016 The corner to Sections 15. 14. 22 and 23
Land hilly and broken Soil 3rd Rate

North between Sections 14 and 15

Variation 12°40 East

4000 Drove a charred stake and raised a mound
X with French and Elm post for quarter sec. corner as per instructions
8000 Drove a charred stake and raised a mound
X with French and Elm post for corner to sections 10. 11. 14 and 15 as per instructions
Land hilly broken and 3rd Rate

East on a random line between Secs. 11 and 14

Variation 12°40' East

4000 Set a post for temporary quarter sec. corner
4200 A Branch 4 links wide runs N. E
7450 A Branch 10 links wide runs N
8050 Intersected N and S line 23 links South

Township 29 N. Range 4 West of 6th Principal Meridian

of the corner to Sections 11. 12. 13 and 14 from which corner I run
West on a true line between Secs. 11 and 14

Variation 12°50 East

4025 Drove a charred stake and raised a
X mound with French and Elm post for quarter sec corner as per instructions
8050 The corner to Sections 10. 11. 14 and 15
Land hilly and broken Soil 3rd Rate

North between Sections 10 and 11

Variation 12°40 East

4000 Set a Grey flint stone 14 in long 12 in wide 8 in thick for quarter section corner
7550 A Branch 10 links wide runs N. W
8000 Set a Grey flint stone 15 in long 10 in wide 7 in thick for corner to sections 2. 3 10 and 11
Land broken. Soil 3rd Rate

East on a random line between Secs 2 and 11

Township 29 N. Range 4 W of 6th Principal Meridian

Variation 12°40' East

4000 Set a post for temporary quarter sec. corner
8003 Intersected the N and S line 72 links
South of the corner to sections 1. 2 11 and 12
from which corner I run
West on a true line between Secs. 2 and 11

Variation 13°10' East

4001 Set a Grey flint stone 12 in long 10 in
wide 6 in thick for quarter section corner
8003 The corner to Sections 2. 3 10 and 11
Land high and rolling. Soil 3rd Rate

North on a random line between Secs. 2 and 3

Variation 12°40' East

4000 Set a post for temporary quarter sec corner
8020 Intersected North boundary of the Township
117 links East of the corner to Sections
2 and 3 from which corner I run
South on a true line between Sections
2 and 3

Township 29 N. R. 4 W of 6th Principal Meridian

Variation 13°30 East

4020 Set a Grey flint stone 14 in long 12 in
wide 10 in thick for quarter sec corner
8020 The corner to Sections 2. 3. 10 and 11
Land high and Broken Soil 3rd Rate
October 10th 1858

North between Sections 33 and 34

Variation 12°40' East

4000 Drove a charred stake and raised a mound
with trench and 6 in post for quarter sec corner as
per instructions
8000 Set a Grey flint stone 15 in long 12 in
wide 8 in thick for corner to Sections
27. 28. 33 and 34
Land gently rolling Soil 2nd Rate

East on a random line between Secs. 27 and 34

Variation 12° 40 East

4000 Set a post for temporary quarter Sec. corner
7966 Intersected N and S line 49 links South

Township 29 N. Range 4 W of 6th Principal Meridian

of the corner to Sections 26 27. 34 and 35
from which corner I run
West on a true line between Sections 27 and 34
Variation 13°01' East

39.83 Drove a charred stake and raised a mound
X with Trench and Elm post for quarter section corner
as per instructions
79.66 The corner to Sections 27. 28. 33 and 34
Land gently rolling. Soil 2nd Rate

North between Sections 27 and 28
Variation 12°40' East

40.00 Set a grey flint stone 14 in long 8 in wide
6 in thick for quarter section corner
80.00 Set a Grey flint stone 12 in long 12 in wide
8 in thick for corner to Sections 21. 22
27 and 28
Land gently rolling. Soil 2nd Rate

East on a random line between Secs. 22 and 27
Variation 12°40 East

Township 29 N. Range 4 W of 6th Principal Meridian

40.00 Set a post for temporary quarter sec. corner
79.80 Intersected N and S line 58 links South of
the corner to Sections 22 23. 26 and 27 from
which corner I run
West on a true line between Secs. 22 and 27
Variation 13°05 East

39.90 Drove a charred stake and raised a
X mound with Trench and Elm post for quarter
section corner as per instruction
79.80 The corner to sections 21. 22 27 and 28
Land gently rolling. Soil 2nd Rate

North between Sections 21 and 22
Variation 12°40' East

40.00 Drove a charred stake and raised a mound
X with Trench and Elm post for quarter section corner
as per instructions
80.00 Set a Grey flint stone 14 in long 10 in
wide 6 in thick for corner to sections
15. 16. 21 and 22
Land hilly and broken Soil 3rd Rate

Township 29. N. Range 4 W of 6th Principal Meridian

East on a random line between Sections 15 and 22.

Variation 12°40' East

40.00 Set a post for temporary quarter sec. corner

79.90 Intersected N and S line 1.13 links South of the corner to Sections 14. 15, 22 and 23 from which corner I run.

West on a true line between Sec. 15 and 22

Variation 12°58' East

39.95 Set a Grey flint stone 14 in long 10 in wide 8 in thick for quarter sec. corner

79.90 The corner to Sections 15. 16 21 and 22

Land gently rolling. Soil 2nd Rate

North between Sec. 15 and 16

Variation 12° 40' East

40.00 Drove a charred stake and set an Elm post in mound with trench for quarter section corner as per instructions

80.00 Set a Grey flint stone 14 in long 10 in wide 8 in thick for corner to sections 9. 10. 15 and 16

Township 29 N. Range 4 W. of 6 Principal meridian

Land hilly and broken. Soil 3rd Rate

East on a random line between Sec. 10 and 15

Variation 12° 40 East

24.00 A Branch 4 links wide runs N. W.

40.00 Set a post for temporary quarter sec. corner

80.16 Intersected N and S line 50 links South of the corner to Sections 10. 11. 14 and 15 from which corner I run.

West on a True line between Sec. 10 and 15

Variation 13°01 East

40.00 Set a grey flint 16 in long 12 in wide 8 in thick for quarter section corner

80.16 The corner to Sections 9. 10. 15 and 16

Land hilly. Soil 3rd Rate

North between Sections 9 and 10

Variation 12°40 East

40.00 Set a Grey flint stone 14 in. long 10 in wide 6 in thick for quarter section corner

Township 29 N. Range 4 West of the Principal Meridian

80.00 Set a Grey flint stone 15 in. long 8 in wide 8 in thick for corner to Sections 3. 4. 9 and 10
Land Broken. Soil 3rd Rate

East on a random line between Secs 3 and 10
Variation 12° 40' East

8.50 A Branch 3 links wide runs N. W.
40.00 Set a Post for temporary quarter section corner
74.20 A Branch 3 links wide runs N. W.
79.64 Intersected N. and S. line 95 links South of the corner to Sections 2. 3 10 and 11. from which corner I run
West on a true line between Secs. 3 and 10
Variation 13° 21' East
36.82 Set a granite Boulder 15 in long 9 in wide 5 in thick for quarter Sec. corner
79.64 The corner to Sections 3. 4 9 and 10
Land broken Soil 3rd Rate

Township 29 N. Range 4 West of the Principal Meridian

North on a random line between Secs 3 and 4
Variation 12° 40' East
17.00 A Branch 3 links wide runs N. W.
40.00 Set a post for temporary quarter section corner
60.20 A Branch 20 links wide low banks and sandy bottom runs N. W.
80.34 Intersected North boundary of the Township 136 links East of the corner to Sections 3 and 4 from which corner I run
South on a true line between Secs 3 and 4
Variation 13.38
40.34 Set a Grey flint stone 12 in long 8 in wide 6 in thick for quarter section corner
80.34 The corner to Sections 3. 4. 9 and 10
Land Broken Soil 3rd Rate
October 11th 1858

North between Sections 32 and 33
Variation 12° 4' East

Township 29 N. Range 4 West of the Principal Meridian

40.00 Drove a charred Stake and set an Ash post
X with Trench in mound for quarter section corner as
80.00 per instructions Set a grey flint stone 8 in long 10 in
wide 8 in thick for corner to Sections
28. 29. 32 and 33
Land hilly. Soil Sandy 3rd Rate

East on a random line between Sec 28 and 33
Variation 12°40' East
40.00 Set a post for temporary quarter Sec corner
79.86 Intersected N and S line 89 links South
of the corner to Sections 27. 28. 33 and 34
from which corner I run
West on a true line between Sec 28 and 33
Variation 13°18' East
39.93 Drove a charred Stake and raised a
X mound with Stone and Trench, Ash Post for quarter
section corner as per instructions
79.86 The corner to sections 28. 29. 32 and 33
Land Broken. Soil sandy and 3rd Rate

Township 29 N. Range 4 W of the Principal Meridian

North between Sections 28 and 29
Variation 12° 40' East
40.00 Drove a charred Stake and raised a
mound with Trench and
X Ash post for quarter section
corner as per instruction
80.00 Drove a charred Stake and raised a mound
X with Trench and Ash Post for corner to sections
20. 21 28 and 29 as per instructions
Land gently rolling Soil sandy and
3rd Rate

East on a random line between Sec 21 and
28
Variation 12° 40' East
40.00 Set a post for temporary quarter Sec. corner
79.56 Intersected N and S line 86 links South
of the corner to sections 21. 22 27 and 28
from which corner I run
West on a true line between Sec 21 and 28
Variation 13° 17' East

Township 29 N. Range 4 West of 6th Princl. Meridian

39.79	Drove a charred stake and raised a
X	mound with Trench and Elm post for quarter
	section corner as per instructions
79.58	The corner to Sections 20. 21. 28 and 29
	Land gently rolling. Soil 2nd Rate
	North between Sections 20 and 21
	Variation 12°40 East
40.00	Drove a charred stake and raised a mound
X	with Trench and Elm post for quarter section corner x
	as per instructions
80.00	Drove a charred stake and raised a
X	mound with Trench and Elm post for corner to
	sections 16. 17. 20 and 21 as per instructions
	Land Broken Soil 3rd Rate
	East on a random line between Secs. 16 and 21
	Variation 12°40 East
28.40	A Branch 6 links wide runs N. W.
40.00	Set a post for temporary quarter sec. corner
79.51	Intersected N and S line 98 links South

Township 29 N. Range 4 West of 6th Principal Meridian

	of the corner to Sections 15. 16 21 and 22
	from which corner I run
	West on a true line between Sections 16 and 21
	Variation 13°22' East
39.75	Set a red flint Stone 15 in long 12
	in wide 8 in thick for quarter sec. corner
79.51	The corner to Sections 16. 17. 20 and 21
	Land hilly Soil 3rd Rate
	North between Sections 16 and 17
	Variation 12°40' East
40.00	Drove a charred stake and raised a mound
X	with Trench and Elm post for ~~temporary~~ quarter sec. corner x
	as per instructions
79.00	A Branch 3 links wide runs N. W.
80.00	Drove a charred stake and raised a mound
X	with Trench and Elm post for corner to sections 8. 9
	16 and 17 as per instructions
	Land Broken. Soil 3rd Rate
	East on a random line between Secs. 9 and 16

Township 29 N. Range 4 West of 6th Principal Meridian

Variation 12°40 East

4000 Set a post for temporary quarter sec. corner

5775 A Branch 4 links wide runs N. W

7933 Intersected N and S line 91 links South of the corner to sections 9 10 15 and 16 from which corner I run

West on a true line between Secs 9 and 16

Variation 13° 19' East

3966 Drove a chaned stake and raised a mound with a 6 in post for quarter section corner as per instructions

7933 The corner to Sections 8. 9. 16 and 17

Land broken Soil 3rd Rate

North between Sections 8 and 9

Variation 12° 30 East

4000 Set a Grey flint stone 12 in long 8 in wide 8 in thick for quarter section corner

8000 Set a grey flint stone 12 in long 10 in wide 8 in. thick for corner to Secs 4. 5. 8. and 9

Land broken. Soil 3rd Rate

Township 29 N. Range 4 West of 6th Principal Meridian

East on a random line between Secs 4 and 9

Variation 12°40 East

3820 A Branch 4 links wide runs N.

4000 Set a post for temporary quarter sec. corner

8006 Intersected N and S line 40 links South of the corner to Sections 3. 4 9 and 10 from which corner I run

West on a true line between Secs 4 and 9

Variation 13°10 East

4003 Set a Red flint stone 12 in long 10 in wide 8 in thick for quarter section corner

8006 The corner to sections 4. 5 8 and 9

Land hilly and Broken Soil 3rd Rate

North on a random line between Secs 4 and 5

Variation 12° 40 East

4000 Set a Post for temporary quarter sec corner

8030 Intersected North boundary of the Township

Township 29 N. Range 4 W. of 6th Principal Meridian

	190 links East of the stone corner to sections 4 and 5 from which corner I run South on a true line between Secs 4 and 5
	Variation 14°01 East
40.30	Drove a charred stake and raised a mound with Trench and Elm post for quarter section corner as per instructions
X	
80.30	The corner to Sections 4. 5. 8 and 9
	Land broken. Soil 3rd Rate
	October 12th 1858
	North between Sections 31 and 32
	Variation 12°40 East
40.00	Set a grey flint stone 12 in long 8 in wide 6 in thick for quarter section corner
80.00	Set a Lime stone 16 in long 6 in wide 6 in thick for corner to Sections 29. 30 31 and 32
	Land mostly level Soil sandy and 3rd Rate

Township 29 N. Range 4 W. of 6th Principal Meridian

	East on a random line between Secs. 29 and 32
	Variation 12°40 East
40.00	Set a post for temporary quarter sec. corner
80.17	Intersected N and S line 73 links South of the corner to Secs. 28. 29. 32 and 33 from which corner I run
	West on a true line between Secs 29 and 32
	Variation 13°11 East
40.08	Set a grey flint stone 12 in long 8 in wide 6 in thick for quarter sec. corner
80.17	The corner to Sections 29. 30. 31 and 32
	Land gently rolling. Soil sandy and 3rd Rate
	West on a random line between secs. 30 and 31
	Variation 12°40 East
40.00	Set a post for temporary quarter sec. corner
80.47	Intersected West boundary of the Township 105 links North of the stone corner to sections 30 and 31 from which corner I run
	East on a true line between Secs. 30 and 31

Township 29 N. Range 4 West of the Principal Meridian

Variation 13° 25' East

40.47 Set a grey flint stone 12 in long 8 in wide 6 in thick for quarter section corner

80.47 The corner to Sections 29. 30 31 and 32

Land gently rolling. Soil sandy and 3rd Rate

North between sections 29 and 30

Variation 12° 40 East

40.00 Set a Lime stone 12 in long 8 in wide 6 in thick for quarter section corner

80.00 Set a grey flint stone 14 in long 12 in wide 5 in thick for corner to sections 19. 20. 29 and 30

Land gently Rolling. Soil 2nd Rate

East on a random line between Sec 20 and 29

Variation 12° 40' East

40.00 Set a post for temporary quarter sec. corner

79.83 Intersected N and S line 77 links South of the corner to sections 20. 21. 28 and 29 from which corner

Township 29 N. Range 4 W of the Principal Meridian

I run

West on a true line between Secs 20 and 29

Variation 13° 13' East

39.91 Set a Grey flint stone 9 in long 8 in wide 8 in thick for quarter section corner

79.83 The corner to sections 19. 20. 29 and 30

Land gently rolling Soil 2nd Rate

West on a random line between Sec 19 and 30

Variation 12° 40 East

40.00 Set a post for temporary quarter sec corner

80.78 Intersected West boundary of the Township 95 links North of the stone corner to sections 19 and 30 from which corner I run

East on a true line between Sec 19 and 30

Variation 13° 21' East

40.78 Set a grey flint stone 12 in long 8 in wide 6 in thick for quarter sec. corner

80.78 The corner to sections 19. 20 29 and 30

Land gently rolling Soil 2nd Rate

Township 29 N. Range 4 W of 6th Principal Meridian

North between Sec. 19 and 20
Variation 12° 50' East

4000 Set a grey flint stone 14 in long 12 in wide 6 in thick for quarter section corner

8000 Set a grey flint stone 14 in long 14 in wide 5 in thick for corner to sections 17. 18 19 and 20

Land South 40 chains level and 2nd Rate
North 40 chains hilly and 3rd Rate

East on a random line between Sec 17 and 20
Variation 12°50

4000 Set a post for temporary quarter sec. corner

4550 A Branch 4 links wide runs N.W.

8028 Intersected N and S line 29 links South of the corner to sections 16. 17 20 and 21 from which corner I run.

West on a true line between Sec 17 and 20
Variation 13° 02' East

4014 Set a granite boulder 16 in long 8 in wide

Township 29 N. Range 4 W of 6th Principal Meridian

6 in thick for quarter section corner

8026 The corner to sections 17. 18. 19 and 20
Land Broken. Soil 3rd Rate

West on a random line between Sec 18 and 19
Variation 12°50

4000 Set a post for temporary quarter Sec corner

4162 Intersected West boundary of the Township 29 links North of the stone corner to sections 18 and 19 from which corner I run

East on a true line between Sec 18 and 19
Variation 13°02' East

4162 Set a Granite boulder 12 in long 9 in wide 6 in thick for quarter section corner

8162 The corner to sections 17. 18 19 and 20
Land hilly. Soil 3rd Rate
October 13th 1858

North between Sections 17 and 18
Variation 12°50' East

4000 Set a grey flint stone 14 in long 10 in wide

Township 29 N. Range 4 W of 6th Principal Meridian

	8 in thick for quarter section corner
4150	A Branch 4 links wide runs N. W.
5100	A Branch 4 links wide runs N. E
6600	Same Branch 3 links wide runs N. W.
8000	Set a grey flint stone 14 in long 10 in wide 6 in thick for corner to sections 7. 8 17 and 18 Land rolling and broken Soil 3rd Rate

East on a random line between Secs. 8 and 17
Variation 12°50 East

3200	A Branch 5 links wide runs N.
4000	Set a post for temporary quarter sec. corner
7982	Intersected A Land Slide 25 links South of the corner to Sections 8. 9 16 and 17 from which corner I run

West on a true line between Secs. 8 and 17
Variation 13°01 East

3991	Set a Grey flint stone 14 in long 10 in wide 6 in thick for quarter section corner
4982	The corner to Sections 7. 8 17 and 18

Township 29 N Range 4 W of 6th Principal Meridian

Land hilly. Soil 3rd Rate

West on a random line between Secs 7 and 18
Variation 12°50 East

450	A Branch 4 links wide runs N.
4000	Set a post for temporary quarter sec corner
8197	Intersected West boundary of the Township 52 links North of the corner to Sections 7 and 18 from which corner I run

East on a true line between Secs 7 and 18
Variation 13°12' East

4197	Set a grey flint stone 16 in long 10 in wide 6 in thick for quarter section corner
8197	The corner to Sections 7 8 17 and 18 Land hilly. Soil 3rd Rate

North between Sections 7 and 6
Variation 12°50

4240	A Branch 3 links wide runs N. W
1650	A Branch 3 links wide runs S. W

Township 29 N. Range 4 W of the 4th Principal Meridian

4000	Set a granite boulder 15 in long 10 in wide 6 in thick for quarter section corner
8000	Set a Grey flint stone 10 in long 7 in wide 6 in thick for corner to sections 5. 6. 7 and 8
	Land Broken Soil 3rd Rate
	East on a random line between Sec. 5 and 8
	Variation 12° 50 East
4000	Set a post for temporary quarter sec. corner
8000	Intersected N and S line 13 links South of the corner to Sections 4. 5. 8 and 9 from which corner I run
	West on a true line between sections 5 and 6
	Variation 12° 55' East
4000	Set a Grey flint stone 14 in long 10 in wide 6 in thick for quarter section corner
8000	The corner to sections 5. 6. 7 and 8
	Land Broken Soil 3rd Rate

Township 29 N. Range 4 W. of the 4th Principal Meridian

	West on a random line between Sec. 6 and 7
	Variation 12° 50 East
4000	Set a post for temporary quarter sec corner
4507	at Branch 10 links wide runs North
8202	Intersected West boundary of the Township 50 links North of the corner to sections 6 and 7 from which corner I run
	East on a true line between Sec. 6 and 7
	Variation 13° 11' East
4201	Set a Grey flint stone 15 in long 10 in wide 6 in thick for quarter section corner
8202	The corner to Sections 5. 6. 7 and 8
	Land hilly. Soil 2nd Rate
	North on a random line between Sec. 5 and 6
	Variation 12° 50
4000	Set a post for temporary quarter sec. corner
8015	Intersected N boundary of the Township 229 links East of the corner to Sections 5 and 6 from which corner I run

Township 29 N. Range 4 W of 6th Principal Meridian

South on a true line between Sections 5 and 6
Variation 17° 20' East

40.15 Set a Gray flint stone 14 in long 10 in wide
6 in thick for quarter section corner

80.15 The corner to Sections 5. 6. 7 and 8
Land hilly and Broken Soil 3rd Rate.
October 14th 1838.

General Description

This Township principally consists of High broken prairie, mostly of a third rate quality - the soil of a sandy nature It contains a few small branches which afford a scanty supply of Water -
There is a small portion of Timber in the interior of Section 11 also in Section 6 principally Elm and Bur Oak - It contains no Rock with the exception of a few boulders lying upon the surface upon the ridges

List of Names

A List of the names of the Individuals employed to assist in running measuring & marking the lines and corners described in the foregoing Field Notes of Township No. 29 North Range 4 West of the 6th Principal Meridian Showing the respective capacities in which they acted

James B Hollingsworth	Chainman
James Brumsey	Chainman
Andrew Mathis	Axeman
Lorow Case	Flagman
Frank C Moody	Compassman

Contract No 252

Field Notes of the subdivision lines of Township 30 North Range 4 West of the 6th principal Meridian in the Territory of Nebraska

Surveyed by. Felix G Herbert
Under his Contract bearing Date
July 12th 1858

Contract 252

Subdivision commenced
October 18th 1858

Completed October 21st 1858

Excl C.C.

Platted Eilb

Compd by C.C. & Chas.

Copied by Chas B. Ramsdell

List of Names

A List of the names of the individuals employed to assist in running measuring or marking the lines and corners described in the following Field Notes of Township 30 N. Range 4 West of 6th Principal Meridian in the Territory of Nebraska showing the respective capacities in which they acted

James B Hollingsworth	Chainman
James Brumsey	Chainman
Andrew Mathis	Axeman
Loron Case	Flagman
Frank C Moody	Compassman
Joseph Wood	Chainman
X Jacob Shell	Chainman
Jason Hollingsworth	Axeman
Bratton Hare	Flagman
Ira S Taylor	Compassman

Township 30 North Range 4 West 6th P. M.



To determine the proper adjustment of my compass for subdividing this Township I commence at the corner to Townships 29 and 30 Ranges 3 and 4 West and run

North on a blank line along the East boundary of Section 36

Variation 12° 45' East

40.10 To a point 10 links West of the quarter Sec. corner

80.19 To a point 23 links West of the corner to Sections 25 and 36

To retrace this line or run parallel thereto my compass must be adjusted to a Variation of 12° 35' East

Subdivision commenced

October 18th 1858

From the corner to sections 35 and 36 on the ~~on the~~ South boundary of the Township I run

Township 30 N. Range 4 W. of 6th Principal Meridian

North between Sections 35 and 36
Variation 12°35' East

4000 Set a Grey flint stone 14 in long 8 in wide 6 in thick for quarter section corner

8000 Set a Grey flint stone 13 in long 10 in wide 8 in thick for corner to sections 25. 26. 35 and 36

Land broken. Soil 3rd Rate

East on a random line between Secs 25 and 36
Variation 12°35 East

4000 Set a post for temporary quarter sec. corner

5625 A Branch 6 links wide runs North

8040 Intersected East boundary of the Township 40 links south of the stone corner to sections 25 and 36 from which corner I run

West on a true line between Sections 25 and 36
Variation 12°36 East

4020 Set a grey flint stone 16 in long 10 in wide 5 in thick for quarter section corner

Township 30 N. R 4 West of 6 Principal Meridian

8040 The corner to sections 25. 26. 35 and 36
Land broken. Soil 3rd Rate

North between Sections 25 and 26
Variation 12°35 East

4000 Drove a charred stake and raised a mound with Trench and Oak post for quarter section corner as per instructions

X

7250 To Little Bogee creek low banks and muddy bottom 35 links wide runs W

7450 Same creek 40 links wide runs N. E

7880 Same creek 50 links wide runs W.

8000 Drove a charred stake and raised a mound with Trench and Oak post for corner to Sections 23. 24 25 and 26 as per instructions

X

Land rolling. Soil 3rd Rate

East on a random line between Secs. 24 and 25
Variation 12°35 East

4000 Set a post for temporary quarter sec. corner

Township 30 N. Range 4 W of 6th Principal Meridian

62.10	To Little Bogue Creek 15 links wide low banks and muddy bottom runs S. W.
65.00	Same creek 15 links wide runs N. W.
69.80	Same creek 90 links wide runs S. W.
80.14	Intersected East boundary of the Township 35 links South of the corner to Sections 24 and 25 from which corner I run West on a true line between Sections 24 and 25
	Variation 12°30' East
40.04	Set a grey flint stone 13 in long 10 in wide 6 in thick for quarter section corner
80.14	The corner to Sections 23. 24. 25 and 26
	Land gently rolling Soil 2nd Rate
	North between Sections 23 and 24
	Variation 12°33' East
40.00	Set a grey flint stone 10 in long 6 in wide 6 in thick for quarter section corner
80.00	Drove a charred stake and raised a mound

Township 30 N. Range 4 W of 6th Principal Meridian

X	with trench and Oak post for corner to sections 13. 14. 23 and 24 as per instruction
	Land Broken Soil 3rd Rate
	East on a random line between Sec. 13 and 24
	Variation 12°35' East
36.00	A Branch 5 links wide runs South
40.00	Set a post for temporary quarter sec. corner
50.10	A Branch 5 links wide runs South
79.85	Intersected East boundary of the Township 40 links South of the stone corner to sections 13 and 24 from which corner I run West on a true line between Sections 13 and 24
	Variation 12°32' East
39.92	Set a grey flint stone 12 in long 10 in wide 8 in thick for quarter section corner
79.85	The corner to Sections 13. 14. 23 and 24
	Land high and rolling. Soil 3rd Rate
	North between Sections 13 and 14

Variation 12°35' East

4000 Set a Grey flint Stone 14 in long 8 in wide 6 in thick for quarter section corner

8000 Set a grey flint Stone 16 in long 12 in wide 5 in thick for corner to sections 11. 12. 13 and 14

Land Broken. Soil 3rd Rate

East on a random line between Sec 12 and 13

Variation 12°35' East

4000 Set a post for temporary quarter section corner

7992 Intersected East boundary of the Township 60 links South of the Stone corner to sections 12 and 13 from which corner I run West on a true line between sections 12 and 13

Variation 12°07' East

3996 Set a grey flint stone 14 in long 12 in wide 4 in. thick for quarter section corner

7992 The corner to sections 11. 12. 13 and 14

Land high and Broken. Soil 3rd Rate

North between Sections 11 and 12

Variation 12°35' East

1152 A Branch 5 links wide runs West

4000 Set a Grey flint Stone 14 in long 12 in wide 5 in thick for quarter section corner

8000 Set a Grey flint stone 14 in long 10 in wide 5 in thick for corner to Sections 1. 2. 11 and 12

Land Broken. Soil 3rd Rate

East on a random line between Sec. 1 and 12

Variation 12°35' East

4000 Set a Post for temporary quarter sec corner

7990 Intersected East boundary of the Township 7 links North of the stone corner to sections 1 and 12 from which corner I run West on a true line between Secs. 1 and 12

Variation 12°32' East

3995 Set a grey flint stone 14 in long 12 in wide 4 in thick for quarter section corner

Township 30 N Range 4 West of 6th Principal Meridian

79.90	The corner to sections 1 2 11 and 12 Land Broken. Soil 3rd Rate
	North on a random line between Sec 1 and 2 Variation 12° 35' East
40.00	Set a post for temporary quarter sec corner
79.32	Intersected North boundary of the Township
	21 links East of the corner to sections 1 and 2 from which corner I run
	South on a true line between Sec 1 and 2 Variation 12° 45' East
39.32	Set a Grey flint stone 12 in long 10 in wide 6 in thick for quarter section corner
79.32	The corner to sections 1. 2. 11 and 12 Land high and rolling. Soil 3rd Rate
	North between sections 34 and 35 Variation 12° 35' East
40.00	Set a Grey flint stone 12 in long 10 in wide 5 in thick for quarter section corner

Township 30 N Range 4 W of 6th Principal Meridian

80.00	Set a Grey flint stone 14 in long 10 in wide 8 in thick for ~~a~~ corner to sections 26. 27 34 and 35 Land high and rolling. Soil 3rd Rate
	East on a random line between sections 26 and 35 Variation 12° 35 East
40.00	Set a Post for temporary quarter section corner
79.77	Intersected Name S line 86 links South of the corner to sections 25. 26 35 and 36 from which corner I run
	West on a true line between sections 26 and 35 Variation 13° 12' East
39.88	Set a Grey flint stone 12 in long 8 in wide 6 in thick for quarter section corner
79.77	The corner to sections 26 27 34 and 35 Land high and rolling. Soil 3rd Rate
	North between Sections 26 and 27 Variation 12° 35' East

Township 30 North Range 4 West of 6th Principal Meridian

40.00	Set a grey flint stone 12 in long 10 in wide 5 in thick for quarter section corner
54.00	To Little Bozee Creek 20 links wide high banks on South side low on North runs W
80.00	Set a Grey flint stone 15 in long 10 in wide 5 in thick for corner to sections 22. 23. 26 and 27
	Land mostly level Soil 2nd Rate

East on a random line between Sections 23 and 26

Variation 12° 35' East

17.90	To Little Bozee creek 25 links wide low banks and muddy bottom runs S. W
40.00	Set a post for temporary quarter sec. corner
41.10	Same creek 40 links wide runs N. W.
54.49	Same creek 50 links wide runs S W.
65.70	Same creek 40 links wide runs N W
79.90	Intersected N and S line 88 links South of the corner to sections 23. 24 25 and 26 from which corner I run

Township 30 N. Range 4 W of 6th Principal Meridian

West on a true line between Sections 23 and 26

Variation 13° 15' East

39.95	Set a grey flint stone 10 in long 12 in wide 5 in thick for quarter section corner
79.90	The corner to sections 22. 23. 26 and 27
	Land broken. Soil 2nd Rate

North between Sections 22 and 23

Variation 12° 35' East

40.00	Set a Grey flint stone 14 in long 10 in wide 5 in thick for quarter section corner
80.00	Set a grey flint stone 14 in long 12 in wide 6 in thick for corner to sections 14. 15. 22 and 23
	Land high and rolling Soil 3rd Rate

East on a random line between Sections 14 and 23

Variation 12° 35' East

40.00	Set a post for temporary quarter sec. corner

Township 30 N. Range 4 W of the 2d Principal Meridian

8000	Intersected N and S line 40 links South of the corner to Sections 13. 14. 23 and 24 from which corner I run West on a true line between Secs. 14 and 23 Variation 13°12' East
4000	Set a grey flint stone 12 in long 10 in wide 5 in thick for quarter section corner
8000	The corner to Sections 14. 15 22 and 23 Land high and rolling. Soil 3rd Rate

North between Sections 14 and 15
Variation 12°35 East

4000	Set a grey flint stone 16 in long 10 in wide 4 in. thick for quarter section corner
8000	Set a grey flint stone 14 in long 10 in wide 6 in thick for corner to Sections 10. 11. 14 and 15 Land Broken. Soil 3rd Rate

Township 30 N. Range 4 W of the 2d Principal Meridian

	East on a random line between Secs 11 and 14 Variation 12°35' East
4000	Set a post for temporary quarter sec. corner
7972	Intersected N and S line 9.3 links South of the corner to Sections 11. 12. 13 and 14 from which corner I run West on a true line between Sections 11 and 14 Variation 13°15 East
3986	Set a grey flint stone 14 in long 10 in wide 4 in thick for quarter section corner
7972	The corner to Sections 10. 11. 14 and 15 Land Broken. Soil 3rd Rate

North between Sections 10 and 11
Variation 12°35 East

560	A Branch 15 links wide runs S W.
4000	Set a grey flint stone 13 in long 10 in wide 6 in thick for quarter section corner
8000	Set a grey flint stone 14 in long 12 in wide 6 in thick for corner to Sections 2. 3. 10 and 11

Township 30 N. Range 4 W of 6th Principal Meridian

Land hilly and Broken Soil 3rd Rate

East on a random line between Secs. 2 and 11
Variation 12° 35' East

2200 A Branch 5 links wide runs SW.
4000 Set a post for temporary quarter sec. corner
7990 Intersected N and S line 91 links South of the corner to Sections 1. 2. 11 and 12 from which corner I run
West on a true line between Secs 2 and 11
Variation 13° 14' East
3995 Set a Grey flint stone 14 in long 10 in wide 4 in thick for quarter section corner
7990 The corner to sections 2. 3 10 and 11
Land rolling and broken Soil 3rd Rate

North on a random line between Secs 2 and 3
Variation 12° 35 East
4000 Set a post for temporary quarter section corner

Township 30 N Range 4 West of 6th Principal Meridian

7962 Intersected North boundary of the Township 94 links East of the corner to Sections 2 and 3 from which corner I run
South on a true line between Secs 2 and 3
Variation 13° 14' East
3962 Set a Grey flint Stone 12 in long 10 in wide 5 in thick for quarter section corner
7962 The corner to sections 2. 3 10 and 11
Land hilly and Broken Soil 3rd Rate
October 18th 1858

North between Sections 33 and 34
Variation 12° 35' East
4000 Set a grey flint stone 12 in long 10 in wide 5 in thick for quarter section corner
8000 Set a Grey flint Stone 15 in long 12 in wide 8 in thick for corner to sections 27. 28. 33 and 34
Land rolling and broken Soil 3rd Rate

Township 30 N Range 4 West of 6th Principal Meridian

East on a random line between Sec. 27 and 34
Variation 12°35' East

4000 Set a post for temporary quarter section corner
8000 Intersected N and S line 94 links South of this corner to sections 26. 27. 34 and 35 from which corner I run
West on a true line between sections 27 and 34
Variation 13°15' East
4000 Set a grey flint stone 12 in long 8 in wide 6 in thick for quarter section corner
8000 The corner to Secs. 27. 28. 33 and 34
Land rolling. Soil 3rd Rate

North between Sections 27 and 28
Variation 12°35 East
4000 Set a grey flint stone 15 in long 10 in wide 5 in thick for quarter section corner
7700 Enter Creek bottom bears S.E and N.W
8000 Set a grey flint stone 18 in long 12 in wide

Township 30 N. Range 4 West of 6th Principal Meridian

5 in thick for corner to Sections 21. 22 27 and 28
Land rolling and broken. Soil 3rd Rate

East on a random line between Sections 22 and 27
Variation 12°33 East
660 To Little Bozeu creek 30 links wide low banks and muddy bottom runs N.W.
4000 Set a post for temporary quarter Sec. corner
5330 Same creek 30 links wide runs S.W
6700 Same creek 30 links wide runs N.W
7969 Intersected N and S line 98 links South of the corner to Sections 22 23 26 and 27 from which corner I run
West on a true line between sections 22 and 27
Variation 13°17' East
3984 Set a grey flint stone 12 in long 10 in wide 5 in thick for quarter section corner
7969 The corner to sections 21 22 27 and 28

Township 30 N Range 4 W of 6th Principal Meridian

Land level creek bottom Soil 2nd Rate

North between Sec 21 and 22
Variation 12°35' East

2.20 To Little Bogee Creek 30 links wide runs West low banks and gravelly bottom
14.30 A Branch 10 links wide runs S W.
30.50 Same Branch 30 links wide runs S. E
40.00 Set a Grey flint stone 12 in long, 10 in wide 6 in thick for quarter section corner
40.05 Same branch 10 links wide runs S W.
80.00 Set a Grey flint stone 15 in long 10 in wide 5 in. thick for corner to sections 15. 16 21 and 22
Land level. bottom Soil 2nd Rate

East on a random line between Sections 15 and 22
Variation 12°35' East
00.30. A Branch 10 links wide runs South

Township 30 N. Range 4 W of 6th Principal Meridian

6.50 Same branch 20 links wide runs N W
8.20 Same branch 20 links wide runs S E
25.50 Leave creek bottom bears N E and S W
40.00 Set a post for temporary quarter section corner
79.56 Intersected N and S line 95 links South of the corner to sections 14. 15 22 and 23 from which corner I run
West on a true line between Sec 15 and 22
Variation 13°16' East
39.78 Set a Grey flint 14 in long 12 in wide 4 in thick for quarter section corner
79.56 The corner to sections 15. 16. 21 and 22
Land. West half. level bottom. Soil 2nd Rate
East half high rolling prairie Soil 3rd Rate

North between Sections 15 and 16
Variation 12°35' East
40.00 Set a grey flint stone 12 in long 10 in wide 6 in thick for quarter sec corner

Township 30 N. Range 4 W of the Principal Meridian

80.00 Set a Red flint stone 20 in long 10 in wide 6 in thick for corner to Secs. 9. 10 15 and 16
Land high and rolling. Soil 3rd Rate

East on a random line between Sections 10 and 15
Variation 12° 35 East

4.00 Set a post for temporary quarter sec. corner
63.20 A Branch 10 links wide runs S. W. high banks and muddy bottom
79.60 Intersected N and S line 60 links South of the corner to sections 10. 11. 14 and 15 from which corner I run
West on a true line between Secs. 10 and 15
Variation 13° 01' East

39.80 Set a grey flint stone 12 in. long 9 in wide 6 in thick for quarter sec. corner
79.60 The corner to Secs. 9. 10 15 and 16
Land mostly level. Soil 2nd Rate

North between Secs. 9 and 10

Township 30 N Range 4 W of the Principal Meridian

Variation 12° 35 East

4.00 Set a Grey flint 12 in long 8 in wide 6 in thick for quarter Sec. corner
80.00 Set a Grey flint stone 14 in long 12 in wide 8 in thick for corner to sections 3. 4 9 and 10
Land high rolling Prairie. Soil 3rd Rate

East on a random line between Secs. 3 and 10
Variation 12° 35 East

4.00 Set a post for temporary quarter sec. corner
79.80 Intersected N and S line 70 links South of the corner to Secs 2. 3 10 and 11 from which corner I run
West on a true line between Secs 3 and 10
Variation 13° 05 East

39.90 Set a grey flint stone 12 in long 9 in wide 6 in thick for quarter section corner
79.80 The corner to sections 3. 4 9 and 10

Township 30 N. Range 4 W of 6th Principal Meridian

Land high and rolling. Soil 3rd Rate

North on a random line between Sec. 3 and 4
Variation 12° 35' East

40.00	Set a post for temporary quarter section corner
80.25	Intersected North boundary of the Township 170 links East of the corner to Sections 3 and 4 from which corner I am

South on a true line between Sec. 3 and 4
Variation 13° 47' East

40.25	Set a grey flint stone 12 in long 8 in wide 8 in thick for quarter sec. corner
80.25	The corner to Sections 3. 4 9 and 10

Land high and rolling. Soil 3rd Rate

North between Sec. 32 and 33
Variation 12° 35 East

40.00	Set a grey flint stone 12 in long 8 in wide

Township 30 N Range 4 West of 6th Principal Meridian

	6 in thick for quarter sec. corner
80.00 8	Set a grey flint stone 14 in long 12 in wide 8 in thick for corner to sec. 28. 29 32 and 33

Land gently rolling or level. Soil 3rd Rate

East on a random line between Sec. 28 and 33
Variation 12° 35 East

36.50	A Branch 10 links wide runs N.
40.00	Set a post for temporary quarter sec. corner
80.10	Intersected N and S line 70 links South of the corner to sections 27. 28. 33 and 34 from which corner I am

West on a true line between Sec. 28 and 33
Variation 13° 05' East

40.05	Set a grey flint stone 12 in long 8 in wide 6 in thick for quarter sec. corner
80.10	The corner to sec. 28. 29 32 and 33

Land gently rolling. Soil sandy and 3rd Rate
Timber. Scattering. Bur. Oak and Elm

Township 30 N. Range 4 W of 6th Principal Meridian

North between Sections 28 and 29
Variation 12° 35' East

15.00 A Branch 14 links wide runs W

39.50 Same Branch 20 links wide runs N E

40.00 Drove a charred stake and raised a mound with trench as per instructions

80.00 Set a grey flint stone 16 in long 10 in wide 8 in thick for corner to sections 20. 21. 28 and 29

Land rolling. Soil 3rd Rate

Timber on banks of Branch Cottonwood and Willow

East on a random line between Sec. 21 and 28
Variation 12° 35 East

10.00 To Bozee creek 20 links wide gravelly bottom and low banks runs N W.

18.00 Same creek 40 links wide low banks and gentle current runs S W.

40.00 Set a post for temporary quarter section corner.

Township 30 N. Range 4 W of 6th Principal Meridian

48.20 Same creek 36 links wide runs W

49.20 Same creek low banks and sandy bottom runs ~~North~~ South

79.65 Intersected N and S line 83 links South of the corner to sections 21. 22 27 and 28 from which corner I run

West on a true line between Sec. 21 and 28
Variation 13° 10' East

39.82 Set a grey flint stone 15 in long 8 in wide 9 in thick for quarter sec. corner

79.65 The corner to sections 20. 21 28 and 29

Land broken. Soil 2nd Rate

Timber. Bur. Oak Cottonwood Elm and Willow

North between Sec. 20 and 21
Variation 12° 35' East

6.00 To Little Bozee creek 15 links wide gravelly bottom and low banks runs W. W.

40.00 Set a grey flint stone 12 in long 8 in wide 8 in thick for quarter section corner

Township 30 N. Range 4 W. of the 4th Principal Meridian

80.00 Drove a charred stake and raised a mound with trench as per instructions for corner to Secs 16 17 20 and 21
Land high broken ridges. Soil 3rd Rate
Timber on Bank of Creek. Scattering Cottonwoods and Willows

East on a random line between Secs 16 and 21
Variation 12°35' East
40.00 Set a post for temporary quarter sec. corner
79.50 Intersected N and S line 25 links South of the corner to sections 15. 16. 21 and 22 from which corner I run
West on a true line between Sections 16 and 21
Variation 13°16' East
39.75 Set a grey flint stone 15 in long 10 in wide 5 in thick for quarter section corner
79.50 The corner to sections 16. 17. 20 and 21
Land high rolling. Prairie Soil 3rd Rate

Township 30 N. R. 4 W. of the 4th Principal Meridian

North between Secs. 16 and 17
Variation 12°35' East
40.00 Set a grey flint stone 12 in long 8 in wide 6 in thick for quarter section corner
80.00 Set a grey flint stone 14 in long 10 in wide 7 in thick for corner to sections 8. 9 16 and 17
Land broken Soil 3rd Rate

East on a random line between Sections 9 and 16
Variation 12°35' East
40.00 Set a post for temporary quarter sec. corner
79.60 Intersected N and S line 98 links South of the corner to sections 9. 10 15 and 16 from which corner I run
West on a true line between Secs 9 and 16
Variation 13°17' East
39.80 Set a grey flint stone 12 in long 8 in wide 6 in thick for quarter sec. corner
79.60 The corner to Secs 8. 9 16 and 17

Township 30 N. Rg 4 West of 6th Principal Meridian

Land high and rolling. Soil 3rd Rate

North between Sec. 4 and 9
Variation 12°35' East

40.00 Set a grey flint stone 10 in wide 10 in wide 6 in thick for quarter section corner

80.00 Set a grey flint stone 12 in long 12 in wide 8 in. thick for corner to Sec. 4.5.8 and 9

Land hilly. Soil Sandy and 3rd Rate

East on a random line between Sec. 4 and 9
Variation 12°35' East

40.00 Set a post for temporary quarter section corner

79.90 Intersected N and S line 92 links South of the corner to sections 3.4 9 and 10 from which corner I run

West on a true line between Sec. 4 and 9
Variation 13°16' East

39.95 Set a grey flint stone 14 in long 10 in wide

Township 30 N Range 4 W of 6th Principal Meridian

5 in thick for quarter sec. corner

79.90 The corner to sections 4.5.8 and 9

Land high and rolling Soil 3rd Rate

North on a random line between Sec. 4 and 5
Variation 12°35' East

40.00 Set a post for temporary quarter sec corner

80.50 Intersected North boundary of the Township 210 links East of the corner to sec. 4 and 5 from which corner I run South on a true line between Sec. 4 and 5
Variation 14°05 East

40.50 Set a Lime stone 15 in. long 8 in wide 5 in thick for quarter section corner

80.50 The corner to sections 4.5 8 and 9

Land high and rolling. Soil 3rd Rate

October 19th 1858

Township 30 N. Range 4 W of 6th Principal Meridian

North between Sections 31 and 32
Variation 12°35' East

4000 Set a grey flint stone 12 in long 10 in wide 5 in thick for quarter Section corner

8000 Set a grey flint stone 14 in long 12 in wide 8 in thick for ~~the~~ corner to sections 29. 30. 31 and 32
Land high ridges. Soil 3rd Rate

East on a random line between Sec. 29 and 32
Variation 12°35' East

4000 Set a post for temporary quarter sec corner

7950 Intersected N and S line 90 links South of the corner to Sections 28. 29. 32 and 33 from which corner I run

West on a true line between Sec. 29 and 32
Variation 13° 14' East

3975 Set a grey flint stone 16 in long 8 in wide 5 in thick for quarter sec. corner

Township 30 N Range 4 W of 6th Principal Meridian

7950 The corner to ~~sections~~ 29. 30. 31 and 32
Land high and rolling Soil 3rd Rate

West on a random line between Sec. 30 and 31
Variation 12°35' East

3060 A Branch 20 links wide runs N. E.

4000 Set a post for temporary quarter sec corner

8000 Intersected West boundary of the Township 90 links North of the corner to Sections 30 and 31 from which corner I run

East on a true line between Sec. 30 and 31
Variation 13° 14' East

4000 Set a Grey flint stone 14 in long 10 in wide 8 in thick for quarter section corner

8000 The corner to Sections 29. 30 31 and 32
Land broken Soil 3rd Rate

North between Sections 29 and 30
Variation 12°35' East

Township 30 N. R. 4 W of 6th Principal Meridian

1.00	A Branch 5 links wide runs West
40.00	Set a grey flint stone 16 in long 10 in wide 4 in thick for quarter section corner
60.00	Enter scattering timber bears E and W.
62.00	Enter bottom bears N and S
63.20	Leave scattering timber bears E and W.
80.00	Set a Pine stone 20 in long 10 in wide 6 in thick for corner to sections 19. 20. 29 and 30

Land South 60 chains broken. Third rate
The balance level and wet. Soil 3rd Rate

East on a random line between Sec. 20 and 29
Variation 12°35' East

20.00	To Little Boyce creek low banks and gravelly bottom runs N. W
30.00	Same Creek 35 links wide high banks and gentle current runs S. W
40.00	Set a post for temporary quarter sec. corner
79.97	Intersected N and S line 83 links South

Township 30 N. Range 4 West of 6th Principal Meridian

of the corner to sections 20. 21 28 and 29
from which corner I run
West on a true line between. Sections 20 and 29
Variation 13°11' East

39.98	Set a grey flint stone 12 in long 8 in wide 8 in thick for quarter sec corner
79.97	The corner to Secs. 19. 20 29 and 30

Land broken. Soil gravelly and 3rd Rate
Timber. Scattering. Elm and bottomwood

West on a random line between Sec. 19 and 30
Variation 12°35 East

18.30	To Little Boyce creek high bank on West low to the East 30 links wide runs S W
40.00	Set a post for temporary quarter section corner
73.30	Same creek 30 links wide gentle current and gravelly bottom runs N.
80.34	Intersected West boundary of the Township 91 links North of the corner to Sections 19

Township 30 N. Range 11 W of 6th Principal Meridian

and 30 from which corner I run
East on a true line between Secs. 19 and 30
Variation 13° 14' East
40.34 Set a Grey flint stone 15 in long 11 in. wide 4 in thick for quarter section corner
80.34 The corner to Sections 19. 20 29 and 30
Land broken. Soil 3rd Rate
Timber on Creek bank. Cottonwood and Willow

North between Sections 19 and 20
Variation 12° 35' East
25.50 Bogee creek 28 links wide low banks on South side high on North. gravelly bed and gentle current runs W
25.90 Leave bottom bears E and W. Land rises gently
40.00 Set a Grey flint stone 15 in long 10 in wide 5 in thick for quarter sec. corner

Township 30 N Range 4 W of 6th Principal Meridian

80.00 Set a Grey flint stone 15 in long 10 in wide 5 in thick for corner to Sections 14. 15. 19 and 20
Land South 25 chains level and wet 2nd Rate the balance high and broken Soil 3rd Rate

East on a random line between Secs. 19 and 20
Variation 12° 35' East
39.50 A Branch 5 links wide runs South
40.00 Set a post for temporary quarter sec. corner
80.04 Intersected N and South line 45 links South of the corner to sections 16. 17. 20 and 21 from which corner I run
West on a true line between Secs. 19 and 20
Variation 13° 07' East
40.03 Set a grey flint stone 14 in long 10 in wide 4 in. thick for quarter sec. corner
80.04 The corner to sections 19. 18 19 and 20

Township 30 N R 4 W of the Principal Meridian

Land high and broken. Soil 3rd Rate

West on a random line between Secs. 18 and 19
Variation 12° 35' East

15.76 A Branch 5 links wide runs S.W. scattering timber on banks

40.00 Set a post for temporary quarter sec. corner

66.40 A Branch 6 links wide runs S.W. scattering Timber on banks

81.75 Intersected West boundary of the Township 45 links North of the corner to sections 18 and 19 from which corner I run

I run

East on a true line between Secs. 18 and 19
Variation 12° 54' East

41.75 Set a grey flint stone 14 in long 10 in
2 wide 5 in thick for quarter section corner

81.75 The corner to sections 17. 18. 19 and 20

Land broken. Soil 3rd Rate

Timber. Bur. Oak. Elm and Cottonwood.

Township 30 N R 4 W of the Principal Meridian

October 20th 1858

North between sections 17 and 18
Variation 12° 35' East

40.00 Set a grey flint stone 12 in long 8 in wide 6 in thick for quarter sec. corner

80.00 Set a grey flint stone 16 in long 10 in wide 6 in thick for corner to sections 7. 8. 17 and 18.

Land broken. Soil 3rd Rate unfit for cultivation

East on a random line between Secs. 8 and 17
Variation 12° 35' East

40.00 Set a post for temporary quarter sec. corner

79.75 Intersected N and S line 97 links South of the corner to sections 8. 9 16 and 17 from which corner I run

West on a true line between Secs. 8 and 17
Variation 13° 17' East

Township 30 N. Range 4 W of the 4th Principal Meridian

39.87	Set a grey flint stone 14 in long 10 in wide 5 in thick for quarter section corner
49.75	The corner to Sections 7. 8. 17 and 18 Land rolling. Soil 3rd Rate

West on a random line between Sections 7 and 18
Variation 12° 35' East

40.00	Set a post for temporary quarter sec. corner
81.90	Intersected West boundary of the Township 26 links North of the stone corner to sect. 7 and 18 from which corner I run East on a true line between Sect. 7 and 18

Variation 12° 46' East

41.90	Set a grey flint stone 12 in long 12 in wide 5 in thick for quarter section corner
81.90	The corner to sections 7. 8. 17 and 18 Land broken Soil 3rd Rate

North between Sections 7 and 8

Township 30 N. Range 4 W. of the 4th Principal Meridian

Variation 12° 35' East

40.00	Set a grey flint 14 in long 10 in wide 5 in. thick for quarter section corner
80.00	Set a grey flint stone 12 in long 10 in wide 7 in. thick for corner to sections 5. 6. 7 and 8 Land Broken. Soil 3rd Rate

East on a random line between Sect. 5 and 8
Variation 12° 35' East

40.00	Set a post for temporary quarter section corner
79.30	Intersected N and S line 90 links South of the corner to sections 4. 5 8 and 9 from which corner I run West on a true line between Sect. 5 and 8

Variation 13° 14' East

39.65	Set a grey flint stone 14 in long 10 in wide 6 in thick for quarter sec. corner
79.30	The corner to sections 5. 6. 7 and 8 Land Broken. Soil 3rd Rate

Township 30 N. Range 4 W. of the 4th Principal Meridian

West on a random line between Sec. 6 and 7
Variation 12° 35' East

40.00	Set a post for temporary quarter sec. corner
81.10	Intersected West boundary of the Township 25 links North of the corner to sections 6 and 7 from which corner I run

East on a true line between Sections 6 and 7
Variation 12° 45 East

41.10	Set a Grey flint stone 16 in long 9 in wide 8 in thick for quarter section corner
81.10	The corner to sections 5. 6. 7 and 8 Land Broken. Soil 3rd Rate

North on a random line between Sec. 5 and 6
Variation 12° 35' East

40.00	Set a post for temporary quarter section corner
80.00	Intersected North boundary of the Township 220 links East of the corner to sections 5 and 6 from which corner I run

South on a true line between Sections 5 and 6

Township 30 N. Range 4 W. of the 4th Principal Meridian

Variation 11° 09' East

40.00	Set a Grey flint stone 12 in long 10 in wide 6 in thick for quarter section corner
80.00	The corner to sections 5. 6. 7 and 8 Land Broken. Soil 3rd Rate

October 21st 1858

General Description

This Township mostly consists of high broken prairie. of a 3rd Rate quality It is well watered by Little Boyer creek which runs through the Southern portion of the Township and various other branches It contains a small proportion of Timber chiefly Bur. Oak - cottonwood and Elm. along the Banks of the creek - but not sufficient to support a large settlement

44/86

List of Names

A List of the names of the Individuals employed to assist in running measuring or marking the lines and corners described in the foregoing field Notes of Township 30 North Range 4 West of the 6th Principal Meridian showing the respective capacities in which they acted

James B Hollingsworth	Chainman
James Brumsey	Chainman
Andrew Mathis	Axeman
Loron. Case	Flagman
Frank C. Moody	Compassman
Joseph Wood	Chainman
Jacob Schell	Chainman
Jason Hollingsworth	Axeman
Bratton Hare	Flagman
Ira. S. Taylor	Compassman

Contract No. 245

45

87

Field Notes of the Survey of Township No 31 North of Range No 4 West of the 6th Principal Meridian

In the Territory of Nebraska

By

John Y. Clapper

Deputy Surveyor

Under his contract No 245

Bearing date the 12th day of July 1858

Subdivision commenced Oct 19th 1858

Subdivision Completed Oct 24th 1858

Exa — Van

D. List. N. N. D

Plo copied by Irvine Comp.

Compd No 1 Brooks & Ramsdell

46/88

Names and duties of Assistants

Fleming Holliday	Chainman
Jas E. Speake	Chainman
Samuel Page	Chainman
Clinton Taylor	Chainman
Henry Reeves	Axeman
Thomas Nelson	Axeman
John B. Wilder	Axeman
James S. Holmes	Axeman
George Porter	Flagman
William S. White	Flagmen
Thomas Rainey	Compassman
Alfred Milkins	Compassman

89 91

Township 31 North Range 4 West 6th P. M.

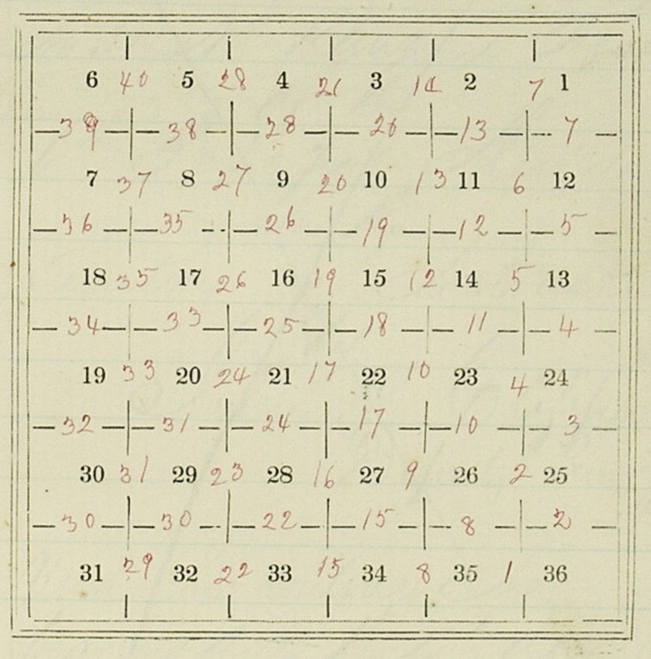

46/88
Names and

Field Notes
of
The Survey of Township
No 31 N Range 4 West
of the
6th Principal Meridian
in the
Territory of Nebraska
by
John G. Closser
Deputy Surveyor

Under his Contract No
bearing date the 15th day of
July 1858

Subdivision Commenced Oct 19th 1858
Completed Oct 24th 1858

Field Notes of the Subdivision lines in Township No 31 N Range No 4 West of the 6th Principal Meridian

Chains	
	To determine the proper adjustment of my Compass for subdividing this Township I commenced at the corner to Townships 30 and 31 North Ranges 3 and 4 West and ran North on a blank line along the East boundary of Section 36
	Variation 13° 00' East
40.02	To the quarter section corner
80.03	To the corner to sections 25 and 36
	Finding my adjustment correct Subdivision commenced Oct 19th 1858
	From the corner to sections 1, 2, 35 and 36 on the south boundary of Township I run North between Sections 35 and 36
	Variation 13° 00' East
40.00	set a Granite boulder 12 inches long, 8 inches wide and 6 inches thick as per instructions for quarter section corner
80.00	Set a Granite boulder 16 inches long 12 inches

Township No 31 N Range 4 W of 6th Principal Meridian

Chains	
	wide and 6 inches thick ~~as for instructions~~ for section corner to sections 25, 26, 35 and 36 Rolling Prairie. Soil 2nd Rate
	East on a random line between sections 25 and 36
	Variation 13° 00' East
40.00	set a Stone for temporary quarter section corner
79.90	Intersected, East boundary of Township 34 link, North of the corner to sections 25 and 36 from which corner I run West on a true line between sections 25 and 36
	Variation 12° 45' East
39.95	Set a Granite boulder 15 inches long 10 inches wide and 6 inches thick as per instructions for quarter section corner
79.90	The corner to Sections 25, 26, 35 and 36 Rolling Prairie. Soil 2nd Rate
	North between sections 25 and 26
	Variation 13° 00' East

Township No 31 N Range 4 W of 5th Principal Meridian

Chains	
4000	Set a Granite boulder 12 inches long, 10 inches wide and 5 inches thick, as per instructions for quarter section corner.
8000	Set a Granite boulder 11 inches long, 8 inches wide and 6 inches thick, as per instructions for section corner to sections 23, 24, 25 and 26 Rolling Prairie. Soil 2nd Rate

East on a random line between sections 24 and 25

Variation 13° 00' East

4000	Set a Stone for temporary quarter section corner
7960	Intersected the East boundary of Township 42 links North of the corner to sections 24 and 25 from which corner I run West on a true line between sections 24 and 25

Variation 12° 42' East

3980	Set a Granite boulder, 11 inches long, 7 inches wide and 7 inches thick as per instructions for quarter section corner
7960	The corner to sections 23, 24, 25 and 26

Township No 31 N Range 4 W of 5th Principal Meridian

Chains	Rolling Prairie, Soil 2nd Rate

North between sections 23 and 24

Variation 13° 00' East

4000	Set a Granite boulder 12 inches long 10 inches wide and 6 inches thick as per instructions for quarter section corner
8000	Set a Granite boulder, 12 inches long 10 inches wide and 10 inches thick as per instructions for section corner to sections 13, 14, 23 and 24 Rolling Prairie. Soil 2nd Rate

East on a random line between sections 13 and 24

Variation 13° 00' East

4000	Set a Stone for temporary quarter section corner
8000	Intersected East boundary of Township 24 links North of corner to sections 13 and 24 from which corner I run West on a true line between sections 13 and 24

Variation 12° 56' East

Township No 31 N Range 4 W of 6th Principal Meridian

4000	Set a Granite boulder, 14 inches long 10 inches wide and 5 inches thick as per instructions for quarter section corner
8000	The corner to sections 13, 14, 23 and 24 Rolling Prairie. Soil 2nd Rate
	North between sections 13 and 14 Variation 12°50' East
4000	Set a Granite boulder, 14 inches long, 12 inches wide and 10 inches thick ~~for~~ as per instructions for quarter section corner
8000	Set a Granite boulder, 16 inches long 12 inches wide and 9 inches thick, as per instructions for section corner to sections 11, 12, 13 and 14 Prairie very Rolling. Soil 2nd Rate
	East on a random line between sections 12 and 13 Variation 12°50' East
4000	At a stone for temporary quarter section corner
8022	Intersected East boundary of Township

Township No 31 N Range 4 W of 6th Principal Meridian

	36 links North of the corner to sections 12 and 13. from which corner I run West on a true line between sections 12 and 13 Variation 12°35' East
4011	set a Granite boulder 18 inches long, 14 inches wide and 8 inches thick, as per instructions for quarter section corner
8022	The corner to sections 11, 12, 13 and 14 Prairie very Rolling. Soil 2nd Rate
	North between sections 11 and 12 Variation 12°45' East
4000	Set a Granite boulder, 16 inches long, 11 inches wide and 6 inches thick, as per instructions for quarter section corner
8000	Set a Granite boulder, 16 inches long, 12 inches wide and 10 inches thick as per instructions for section corner to sections 1, 2, 11 and 12 Rolling Prairie. Soil 2nd Rate

Township No 31. N Range 4 W of 6th Principal Meridian

East on a random line between sections 1 and 12
Variation 12° 45' East

40.00	set a stone for temporary quarter section corner
80.30	Intersected. East boundary of Township 28 links. North of the corner to sections 1 and 12 from which corner I run West on a true line between sections 1 and 12

Variation 12° 33' East

40.15	Set a Granite boulder 13 inches long, 10 inches wide and 6 inches thick. as per instructions for quarter section corner
80.30	The corner to sections 1, 2, 11 and 12 Rolling Prairie. Soil 2nd Rate

North on a random line between sections 1 and 2
Variation 12° 45' East

40.00	Set a Stone for temporary quarter section corner
80.30	Intersected. North boundary of Township 6 links East of corner to sections 1 and 2 from which corner I run South on a

Township No 31. N Range 4 W of 6th Principal Meridian

true line between sections 1 and 2
Variation 12° 48' East

40.30	set a Granite boulder 16 inches long 12 inches wide and 10 inches thick as per instructions for quarter section corner
80.30	The corner to sections 1, 2, 11 and 12 Rolling Prairie. Soil 2nd Rate

North between Sections 34 and 35
Variation 12° 45' East

40.00	set a Granite boulder 14 inches long, 10 inches wide and 8 inches thick as per instructions for quarter section corner
80.00	Set a Granite boulder 16 inches long 8 inches wide and 10 inches thick, as per instructions for corner to sections 26, 27, 34 and 35 Rolling Prairie. Soil 2nd Rate

East on a random line between sections 26 and 35
Variation 12° 45' East

Township No 31 N Range 4 W of 6th Principal Meridian

4000	set a Stone for temporary quarter section corner
79.72	Intersected North and South line 16 links North of the corner to sections 25, 26, 35 and 36 from which corner I run West on a true line between Sections 26 and 35.
	Variation 12° 38' East
3986	set a Granite boulder 16 inches long 10 inches wide and 6 inches thick as per instructions for quarter section corner
7972	The corner to sections 26, 27, 34 and 35 Rolling Prairie. Soil 2nd Rate
	North between Sections 26 and 27
	Variation 13° 00' East
4000	Set a Granite boulder, 14 inches long 10 inches wide and 8 inches thick as per instructions for quarter section corner
8000	Set a Granite boulder 15 inches long 12 inches wide and 10 inches thick, as per instructions for section corner to sections 22, 23, 26 and 27

Township No 31 N Range 4 W of 6th Principal Meridian

	Rolling Prairie. Soil 2nd Rate
	East on a random line between sections 23 and 26
	Variation 13° 00' East
4000	Set a Granite boulder for temporary quarter section corner
8028	Intersected North and South line 12 links South of the corner to sections 23, 24, 25 and 26 from which corner I run West on a true line between sections 23 and 26
	Variation 13° 05' East
4014	Set a Granite boulder 16 inches long 10 inches wide and 8 inches thick as per instructions for quarter section corner
8028	The corner to sections 22, 23, 26 and 27 Rolling Prairie. Soil 2nd Rate
	North between Sections 22 and 23
	Variation 13° 00' East
4000	Set a Granite boulder, 10 inches long 10 inches

Township No 31 N Range 4 W of 6th Principal Meridian

wide and 6 inches thick. as per instructions
for quarter section section corner
8000 Set a Granite boulder 14 inches long 12 inches
wide and 8 inches thick as per instructions
for section corner to sections 14, 15, 22 and 23.
Rolling Prairie. Soil 2nd Rate

East on a random line between sections 14
and 23.
Variation 13° 00' East
4000 Set a Stone for temporary quarter section corner
8016 Intersected. North and South line 30 links
South of corner to sections 13, 14, 23 and 24
from which corner Scan West on a true
line between sections 14 and 23
Variation 13° 13' East.
4008 set a Granite boulder 18 inches long 10 inches
wide and 7 inches thick as per instructions
for quarter section corner
8016 The corner to sections 14, 15, 22 and 23

Township No 31 N Range 4 W of 6th Principal Meridian

Rolling Prairie. Soil 2nd Rate

North between sections 14 and 15
Variation 12° 45' East
4000 Set a Granite boulder 14 inches long 10 inches
wide and 8 inches thick, as per instructions
for quarter section corner
8000 Set a Granite boulder 14 inches long, 12 inches
wide and 8 inches thick as per instructions
for section corner to sections 10, 11, 14 and 15
Rolling Prairie. Soil 2nd Rate

East on a random line between sections 11 and 14
Variation 12° 45' East
4000 Set a stone for temporary quarter section corner
8010 Intersected. North and South line 20 links
North of Corner to sections 11, 12, 13 and 14
from which corner Scan West on a
true line between sections 11 and 14
Variation 12° 36' East

40.05 Set a Granite boulder 14 inches long, 12 inches wide and 9 inches thick, as per instructions for quarter section corner

80.10 The corner to sections 10, 11, 14 and 15 Rolling Prairie. Soil 2nd Rate

---

North between Sections 10 and 11
Variation 12° 45' East

40.00 Set a Granite boulder 18 inches long, 10 inches wide and 6 inches thick, as per instructions for quarter section corner

80.00 Set a Granite boulder 16 inches long, 11 inches wide and 6 inches thick, as per instructions for section corner to sections 2, 3, 10 and 11 Rolling Prairie. Soil 2nd Rate

---

East on a random line between sections 2 and 11
Variation 12° 45' East

40.00 Set a stone for temporary quarter section corner

79.80 Intersected, North and South line 26 links South of corner, to sections 1, 2, 11 and 12 from which corner I run West on a true line between sections 2 and 11
Variation 12° 36' East

39.90 Set a Granite boulder 14 inches long, 9 inches wide and 6 inches thick, as per instructions for quarter section corner

79.80 The corner to sections 2, 3, 10 and 11 Rolling Prairie. Soil 2nd Rate

---

North on a random line between sections 2 and 3
Variation 12° 45' East

40.00 Set a stone for temporary quarter section corner

80.62 Intersected, North boundary of Township 34 links West of corner to sections 2 and 3 from which corner I run South on a true line between sections 2 and 3
Variation 12° 30' East

Township No 31 N Range 4 W of 5th Principal Meridian

40.62	Set a Granite boulder 14 inches long, 13 inches wide and 9 inches thick, as per instructions for quarter section corner
80.62	The corner to sections 2, 3, 10, and 11 Rolling Prairie. Soil 2nd Rate Oct 19th 1858
	North between sections 33 and 34 Variation 13° 00' East.
40.00	Set a Granite boulder 14 inches long, 10 inches wide and 8 inches thick, as per instructions for quarter section corner
80.00	Set a Granite boulder, 16 inches long, 8 inches wide and 8 inches thick, as per instructions for section corner to sections 27, 28, 33 and 34 Rolling Prairie Soil 2nd Rate
	East on a random line between sections 27 and 34 Variation 13° 00' East
40.00	Set a stone for temporary quarter section corner

Township No 31 N Range 4 W of 5th Principal Meridian

79.66	Intersected North and South line, 26 links north of corner to Sections 26, 27, 34 and 35 from which corner Drum Trees on a true line between sections 27 and 34 Variation 13° 49' East
39.83	Set a Granite boulder, 11 inches long, 9 inches wide and 6 inches thick as per instructions for quarter section corner
79.66	The corner to sections 27, 28, 33 and 34 Rolling Prairie. Soil 2nd Rate
	North between sections 27 and 28 Variation 13° 00' East
40.00	Set a Granite boulder, 11 inches long, 8 inches wide and 8 inches thick, as per instructions for quarter section corner
80.00	Set a Granite boulder, 14 inches long, 8 inches wide and 8 inches thick, as per instructions for section corner to sections 21, 22, 27 and 28 Rolling Prairie. Soil 2nd Rate

Township No 31 N Range 4 W of 6th Principal Meridian

East on a random line between sections 22 and 27

Variation 13° 00' East

4000 Set a stone for temporary quarter section corner
7982 Intersected North and South line 32 links South of corner to Sections 22, 23, 26 and 27 from which corner I run West on a true line between Sections 22 and 27

Variation 13° 14' East

3991 Set a Granite boulder, 10 inches long, 8 inches wide and 8 inches thick, as per instructions for quarter section corner
7982 The corner to Sections 21, 22, 27 and 28
Rolling Prairie. Soil 2nd Rate

North between Sections 21 and 22

Variation 13° 00' East

4000 Set a Sand Stone 14 inches long, 9 inches wide and 5 inches thick, as per instructions for quarter section corner

Township No 31 N Range 4 W of 6th Principal Meridian

8000 Set a Granite boulder 10 inches long, 8 inches wide and 8 inches thick, as per instructions for section corner to sections 15, 16, 21 and 22
Rolling Prairie. Soil 2nd Rate

East on a random line between sections 15 and 22

Variation 13° 00' East

4000 Set a stone for temporary quarter section corner
7978 Intersected North and South line 15 links South of Corner to sections 14, 15, 22 and 23 from which corner I run West on a true line between sections 15 and 22

Variation 13° 19' East

3989 Set a Granite boulder, 13 inches long, 10 inches wide and 5 inches thick, as per instructions for quarter section corner
7978 The corner to sections 15, 16, 21 and 22
Rolling Prairie, Soil 2nd Rate

Township No 31 N Range 4 W of 6th Principal Meridian

North between sections 15 and 16

Variation 12° 50' East

4000 set a Granite boulder, 11 inches long, 8 inches wide and 7 inches thick, as per instructions for quarter section corner

8000 Set a Granite boulder, 14 inches long, 9 inches wide and 6 inches thick, as per instructions for section corner to sections 9, 10, 15 and 16

Rolling Prairie. Soil 2nd Rate

East on a random line between sections 10 and 15

Variation 12° 50' East

4000 set a stone for temporary quarter section corner

7984 Intersected, North and South line 28 links South of the corner to sections 10, 11, 14 and 15 from which corner I run West on a true line between sections 10 and 15

Variation 13° 02' East

Township No 31 N Range 4 W of 6th Principal Meridian

3992 set a Granite boulder 13 inches long 8 inches wide and 8 inches thick, as per instructions for quarter section corner.

7984 The corner to sections 9, 10, 15 and 16

Rolling Prairie. Soil 2nd Rate

North between sections 9 and 10

Variation 12° 45' East

4000 set a Granite boulder, 13 inches long 10 inches wide and 6 inches thick, as per instructions for quarter section corner.

8000 set a Granite boulder, 14 inches long, 10 inches wide and 8 inches thick, as per instructions for section corner to sections 3, 4, 9 and 10

Rolling Prairie, Soil 2nd Rate

East on a random line between sections 3 and 10

Variation 12° 45' East

4000 set a stone for temporary quarter section corner

Township No 31 N Range 4 W of 5th Principal Meridian

7962	Intersected. North and south line 44 links South of corner to sections 2, 3, 10 and 11 from which corner I run West on a true line between Sections 3 and 10.
	Variation 13° 04' East
3981	set a Granite boulder 12 inches long, 12 inches wide and 5 inches thick, as per instructions for quarter section corner
7962	The corner to sections 3, 4, 9 and 10 Rolling Prairie. Soil 2nd Rate
	North on a random line between Sections 3 and 4
	Variation 13° 00' East
4000	set a stone for temporary quarter section corner
8045	Intersected. North boundary of Township 6 links East of corner to sections 3 and 4, from which corner I run south on a true line between sections 3 and 4

Township No 31 N Range 4 W of 5th Principal Meridian

	Variation 13° 03' East
4045	set a Granite boulder, 12 inches long 10 inches wide and 8 inches thick as per instructions for quarter section corner
8045	The corner to sections 3, 4, 9 and 10 Rolling Prairie. Soil 2nd Rate
	North between sections 32 and 33
	Variation 13° 00' East
4000	set a Granite slab. 16 inches long, 14 inches wide and 6 inches thick, as per instructions for quarter section corner
8000	set a Granite boulder. 12 inches long 10 inches wide and 6 inches thick, as per instructions for section corner to sections 28, 29, 32 and 33 Rolling Prairie. Soil 2nd Rate
	East on a random line between sections 28 and 33
	Variation 13° 00' East

Township No 31 N Range 4 W of 6th Principal Meridian

4000 at a stone for temporary quarter section corner
8006 Intersected. North and south line 18 links. North of corner to sections 27, 28, 33 and 34 from which corner I run West on a true line between Sections 28 and 33

Variation 12° 52' East

4003 at a granite boulder, 14 inches long 10 inches wide and 6 inches thick as per instructions for quarter section corner.
8006 The corner to Sections 28, 29, 32 and 33 Rolling Prairie. Soil 2nd Rate

---

North between sections 28 and 29

Variation 13° 00' East

4000 at a granite boulder, 12 inches long, 10 inches wide and 6 inches thick, as per instructions for quarter section corner.
8000 at a granite boulder, 14 inches long, 14 inches wide and 8 inches thick, as per instructions for section corner to sections 20, 21, 28 and 29

Township No 31 N Range 4 W of 6th Principal Meridian

Rolling Prairie. Soil 2nd Rate

East on a random line between sections 21 and 28.

Variation 13° 00' East

4000 at a stone for temporary quarter section corner
7990 Intersected. North and south line 20 links south of the corner to sections 21, 22, 27 and 28, from which corner I run West on a true line between sections 21 and 28

Variation 13° 09' East

3995 at a granite boulder, 10 inches long, 10 inches wide and 8 inches thick, as per instructions for quarter section corner.
7990 The corner to sections 20, 21, 28 and 29 Rolling Prairie. Soil 2nd Rate

---

North between sections 20 and 21

Variation 13° 00' East

4000 at a granite boulder 12 inches long 10

Township No 31 N Range 4 W of 6th Principal Meridian

inches wide and 6 inches thick, as per
instructions. for quarter section corner
8000 set a Granite boulder, 16 inches long 12
inches wide and 8 inches thick. as per
instructions. for section corner to sections
16, 17, 20 and 21.
Rolling Prairie. Soil 2nd Rate

East on a random line between sections
16 and 21.
Variation 13° 00' East
4000 set a stone for temporary quarter section corner
7984 Intersected North and South line. 8 links
South of the corner to sections 15, 16, 21 and 22
from which corner I run West on a true
line between sections 16 and 21
Variation 13° 03' East
3992 set a Granite boulder 16 inches long, 12 inches
wide and 7 inches thick as per instructions
for quarter section corner

Township No 31 N Range 4 W of 6th Principal Meridian

7984 The corner to Sections 16, 17, 20 and 21
Rolling Prairie. Soil 2nd Rate

North between sections 16 and 17
Variation 12° 45' East
2620 Creek, 15 links wide. runs North West
4000 set a Granite boulder, 12 inches long 10
wide and 8 inches thick as per instruc-
tions. for quarter section corner
8000 set a Granite boulder, 18 inches long 9
inches wide and 7 inches thick, as per
instructions for section corner to sections
8, 9, 16 and 17.
Rolling Prairie. Soil 2nd Rate

East on a random line between sections
9 and 16
Variation 12° 45' East
4000 set a stone for temporary quarter section corner
7986 Intersected North and South line, 33 links

Township No 31 N Range 4 W of 6th Principal Meridian

south of corner to sections 9, 10, 15 and 16 from which corner I run West on a true line between sections 9 and 16

Variation 12°15' East

3993 set a Granite boulder 15 inches long 12 inches wide and 6 inches thick, as per instructions for quarter section corner

7986 The corner to sections 8, 9, 16 and 17 Rolling Prairie. Soil 2nd Rate

Oct 20th 1858

North between sections 8 and 9

Variation 13°00' East

4000 set a Granite boulder, 15 inches long, 6 inches wide and 6 inches thick as per instructions for quarter section corner

8000 Set a Granite boulder, 16 inches long, 10 inches wide and 5 inches thick, as per instructions for section corner to sections 4, 5, 8 and 9 Rolling Prairie. Soil 2nd Rate

Township No 31 N Range 4 W of 6th Principal Meridian

East on a random line between sections 4 and 9

Variation 13°00' East

4000 set a stone for temporary quarter section corner

7984 Intersected North and South line at the corner to sections 3, 4, 9 and 10 from which corner I run West on a true line between Sections 4 and 9.

Variation 13°00' East

3992 Set a Granite boulder, 12 inches long, 9 inches wide and 6 inches thick, as per instructions for quarter section corner

7984 The corner to sections 4, 5, 8 and 9 Broken Prairie. Soil 2nd Rate

---

North on a random line between sections 4 and 5.

Variation 13°00' East

600 Creek 6 links wide, runs North West

2855 East fork of Bazile creek, 16 links wide

Township No 31 N Range 4 W of 6th Principal Meridian

running North West

4000 Set a stone for temporary quarter section corner

8014 Intersected, North boundary of Township 31 lines, West of the corner to sections 4 and 5 from which corner I run south on a true line between sections 4 and 5

Variation 13° 57' East

4014 Set a Granite boulder, 12 inches long, 10 inches wide and 8 inches thick, as per instructions for quarter section corner

8014 The corner to sections 4, 5, 8 and 9

Prairie, Rough and broken. Soil 2nd Rate

North between sections 31 and 32

Variation 13° 00' East

4000 Drove a charred stake, and set a Post in Mound as per instructions, for quarter section corner

8000 Drove a charred stake, and set a Post in Mound as per instructions for section corner to sections 29, 30, 31 and 32.

Township No 31 N Range 4 W of 6th Principal Meridian

Rolling Prairie. Soil 2nd Rate

East on a random line between sections 29 and 32

Variation 13° 00' East

4000 Set a Stone for temporary quarter section corner

7968 Intersected, North and South line 32 lines South of corner to Sections 28, 29, 32 and 33 from which corner I run West on a true line between sections 29 and 32

Variation 13° 14' East

3984 Set a Granite boulder, 13 inches long, 10 inches wide and 8 inches thick, as per instructions for quarter section corner

7968 The corner to Sections 29, 30, 31 and 32

Rolling Prairie. Soil 2nd Rate

West on a random line between sections 30 and 31

Variation 13° 00' East

4000 Set a Stone for temporary quarter section corner

7800 Intersected, West boundary of Township 32 lines, South of corner to sections 30 and 31

Township No 31 N Range 4 W of 6th Principal Meridian

from which corner I run East on a true line between Sections 30 and 31

Variation 12°46' East

3850 Set a Granite Boulder 12 inches long 10 inches wide and 6 inches thick, as per instructions for quarter section corner.

7850 The corner to Sections 29, 30, 31 and 32 Rough, broken Prairie, Soil 2nd Rate

---

North between sections 29 and 30

Variation 13°00' East

4000 Set a Lime Stone, 13 inches long, 9 inches wide and 7 inches thick; as per instructions for quarter section corner

8000 Set a Sand Stone 13 inches long, 12 inches wide and 5 inches thick, as per instructions for section corner to sections 19, 20, 29 and 30 Rough Prairie. Soil 2nd Rate

---

East on a random line between sections 20 and 29

Township No 31 N Range 4 W of 6th Principal Meridian

Variation 13°00' East

4000 Set a Stone for temporary quarter section corner

7966 Intersected, North and South line 38 links South of corner to sections 20, 21, 28 and 29 from which corner I run West on a true line between sections 20 and 29

Variation 13°16' East

3983 Set a Granite boulder, 15 inches long, 10 inches wide and 8 inches thick as per instructions for quarter section corner

7966 The corner to sections 19, 20, 29 and 30 Rolling Prairie, Soil 2nd Rate

---

West on a random line between sections 19 and 30

Variation 13°00' East

4000 Set a stone for temporary quarter section corner

7844 Intersected, West boundary of Township 36 links South of corner to sections 19 and 30 from which corner I run East on a true line between sections 19 and 30.

Township No 31 N Range 4 W of 6th Principal Meridian

Variation 12° 45' East

3844 Set a Granite boulder, 11 inches long, 10 inches wide and 7 inches thick as per instructions for quarter section corner

7844 The corner to sections 19, 20, 29 and 30
Broken Prairie Soil 2nd Rate

North between Sections 19 and 20

Variation 13° 00' East

4000 Set a Granite Slab, 14 inches long, 10 inches wide and 6 inches thick, as per instructions for quarter section corner

8000 Drove a charred stake, and set a Post in Mound as per instructions for quarter section corner to sections 17, 18, 19 and 20
Broken rough Prairie Soil 2nd Rate

East on a random line between sections 17 and 20.

Variation 13° 00' East

Township No 31 N Range 4 W of 6th Principal Meridian

4000 Set a Stone for temporary quarter section corner

7974 Intersected North and South line 58 links South of the corner to sections 16, 17, 20 and 21 from which corner I run West on a true line between sections 17 and 20

Variation 13° 25' East

3987 Set a Granite boulder, 16 inches long, 14 inches wide and 10 inches thick, as per instructions for quarter section corner

7974 The corner to sections 17, 18, 19 and 20
Rough Broken Prairie Soil 2nd Rate

West on a random line between sections 18 and 19.

Variation 13° 00' East

4000 Set a Stone for temporary quarter section corner

7822 Intersected West boundary of Township 37 links North of the corner to section 18 and 19 from which corner I run East on a true line between Sections 18 and 19

Township No 31 N Range 4 W of 5th Principal Meridian

Variation 13°16' East

3822 Set a Granite boulder, 14 inches long 10 inches thick and 12 inches wide, as per instructions for quarter section corner

7822 The corner to sections 17, 18, 19 and 20 Rough, broken Prairie, Soil 2nd Rate

Oct 22nd 1858

North between sections 17 and 18

Variation 12°50' East

4000 set a Granite boulder 16 inches long 12 inches wide and 12 inches thick as per instruction for quarter section corner

8000 set a Granite boulder, 14 inches long 12 inches wide 18 inches thick as per instructions for section corner to sections 7, 8, 17 and 18 Rolling Prairie. Soil 2nd Rate

East on a random line between sections 8 and 17

Variation 12°50' East

4000 set a stone for temporary quarter section corner

Township No 31 N Range 4 W of 5th Principal Meridian

7968 Intersected North and south line 42 links south of the corner to sections 8, 9, 16 and 17 from which corner I run west on a true line between sections 8 and 17,

Variation 13°08' East

3984 set a Granite boulder 17 inches long 12 inches wide and 10 inches thick, as per instructions for quarter section corner

7968 The corner to sections 7, 8, 17 and 18 Broken Prairie, Soil 2nd Rate

West on a random line between sections 7 and 18

Variation 12°50' East

4000 set a stone for temporary quarter section corner

7803 Intersected West boundary of Township 28 links North of the corner to Sections 7 and 18 from which corner I run East on a true line between sections 7 and 18

Variation 13°02' East

Township No 31 N Range 4 W of 6th Principal Meridian

3803 Set a Granite boulder 13 inches long 10 inches wide and 9 inches thick, as per instructions for quarter section corner

7803 The corner to Sections 7, 8, 17 and 18 Prairie Rough and broken. Soil 2nd Rate

---

North between sections 7 and 8

Variation 12°45' East

2500 Leave high prairie and enter creek bottom bearing North East and South West.

3000 Spring run. 8 links wide runs North West

4000 set a Granite boulder 11 inches ~~long~~ cry. 8 inches wide and 6 inches thick, as per instructions for quarter section corner

5850 East fork of Bazile Creek 18 links wide running West

6150 Leave creek bottom, and enter high prairie bearing East and West

8000 Set a Granite boulder 13 inches long 8 inches wide and 6 inches thick as per instructions

Township No 31 N Range 4 W of 6th Principal Meridian

for section corner to sections 5, 6, 7 and 8 Land rough and broken except the bottom, which is level. Soil 2nd Rate

---

East on a random line between Sections 5 and 8

Variation 12°45' East

2500 Leave high Prairie, and enter Creek bottom, bearing North East and South West

2850 East fork of Bazile creek 15 links wide running South West

3900 Leave creek bottom and enter high Prairie, bearing North East and South West

4000 set a stone for temporary quarter section corner

7974 Intersected North and South line 35 links South of the corner to sections 4, 5, 8 and 9 from which corner I run West on a true line between sections 5 and 8

Variation 13°00' East

3987 Set a Granite boulder 10 inches long, 8 inches

Township No 31 N Range 4 W of 6th Principal Meridian

wide and 8 inches thick as per instructions for quarter section corner

1974 The corner to Sections 5, 6, 7 and 8 Prairie Rough and broken. Except Creek bottom, Soil 2nd Rate

---

West on a random line between Sections 6, and 7

Variation 12° 45' East

400 Creek 8 links wide, running South West

4000 set a stone for temporary quarter section corner

5000 Creek 10 links wide, running South

77.90 Intersected West boundary of Township 15 links south of corner to sections 6 and 7 from which corner I run East on a true line between sections 6 and 7

Variation 12° 26' East

37.90 Set a Granite boulder 18 inches long 6 inches wide and 6 inches thick, as per instructions for quarter section corner

Township No 31 N Range 4 W of 6th Principal Meridian

77.90 The corner to Sections 5, 6, 7 and 8 Prairie Rough and broken, Soil 2nd Rate

---

North on a random line between Sections 5 and 6.

Variation 13° 00' East

4000 set a stone for temporary quarter section corner

8034 Intersected. North boundary of Township 21 links west of corner to Sections 5 and 6 from which corner I run South on a true line between sections 5 and 6

Variation 12° 51' East

4034 Set a Granite boulder 12 inches long 9 inches wide and 8 inches thick as per instructions for quarter section corner

8034 The corner to sections 5, 6, 7 and 8 Prairie Rough and broken Soil 2nd Rate

Oct 24th 1858

Township No 31 N Range 4 W of 6th Principal Meridian

The quality of land in this Township is below the common average. Most of its surface very rolling, and not adapted to cultivation

There is some scattering timber in the Northern part of this Township, on the banks of the East fork of Bazile creek but of a very inferior quality.
This Township is very poorly watered except in the North end of Township.

A list of the names of the individuals employed to assist in running measuring and marking the lines and corners described in the foregoing field notes of Township

No 31 N Range No 4 West of the 6th Principal Meridian showing the respective capacities in which they acted

Fleming Holliday	Chainman
Jas E Speake	Chainman
Samuel Page	Chainman
Clenton Taylor	Chainman
Henry Reeser	Axeman
Thomas Wilson	Axeman
John B. Wider	Axeman
James L. Holmes	Axeman
George Porter	Flagman
William J White	Flagman
Thomas Rainey	Compassman
Alfred Wilkins	Compassman

4

Contract No. 245

Field Notes of the Subdivision lines of the Survey of Township No 32 N of Range 4 West of the 6th Principal Meridian

In the Territory of Nebraska

By

John J. Clopper

Deputy Surveyor

Under his contract No 245

Bearing date the 12th day of July 1838

Subdivision commenced Oct 14th 1838

Subdivision Completed Oct 17th 1838

Exd — Varizandt

D.L. by W.W.O.

Rla copied - Bro 2 Ks Comp. Brooks & Ramsdell

Compd

Names and duties of Assistants

Fleming Holliday	Chainman
Jas E Speake	Chainman
Samuel Page	Chainman
Clinton Taylor	Chainman
Henry Beeson	Axeman
Thomas Nelson	Axeman
John R. Wilder	Axeman
James S. Holmes	Axeman
George Porter	Flagman
William S. White	Flagman
Thomas Rainey	Compassman
Alfred Wilkins	Compassman

Township 32 North Range 4 West 6th P. M.



Field Notes
Of
The Survey of Township
No 32. N Range 4 West
of the
6th Principal Meridian
in the
Territory of Nebraska
by
John G Closser
Deputy Surveyor

Under his Contract No
bearing date the 12th day of
July 1858.

Subdivision commenced Oct 14th 1858
Completed Oct 17th 1858

1/140 Field Notes of the Subdivision lines in Township No 32 N Range 4 West of the 5th Principal Meridian

To determine the proper adjustment of my Compass for subdividing this Township. I commenced at the corner to Townships 31 and 32 North Ranges 3 and 4 West, and run North on a blank line along the East boundary of Section 36.

variation 12° 55' East

40.03 ~~To a point 7 links east of the~~ quarter section corner

80.04 To a point 12 links east of the corner 25 and 36.

I find the proper adjustment of my Compass to be 13° East

Subdivision commenced Oct 14th 1858

From the corner to Sections, 1. 2. 35 and 36. on the South boundary of the Township. I run North between Sections 35 and 36

Township No 32 N Range No 4 West of the 5 Principal Meridian

variation 13° East

40.00 Drove a charred stake, and set a post in Mound as per instructions for quarter section corner

80.00 Drove a charred stake, and set a post in mound as per instructions for corner to sections 25. 26. 35 and 36.

Rolling Prairie. Soil 1st rate

East on a random line between Sections 25 and 36.

variation 13° 00' East

40.00 Set a post for temporary quarter section corner.

77.00 Creek 5 links wide running N. W.

79.60 Intersected East boundary of Township 46 links north of corner to sections 25 and 36.

From which corner, I run West on a true line between sections 25 and 36.

Variation 12° 40' East

39.80 Drove a chaned stake, and set a Post in Mound as per instructions for quarter section corner

79.60 The corner to sections 25, 26, 35 and 36. Rolling Prairie, Soil 1st rate

---

North between sections 25 and 26
Variation 13° 00' East

40.00 Drove a chaned stake, and set a Post in Mound as per instructions for quarter section corner

65.00 East fork of Brazile creek running North West, 15 links wide.

73.50 Military Road from Omaha to Niobrarah, bearing east and west

80.00 Set Granite boulder 15 inches long 12 inches wide and 8 inches thick for corner to sections 23, 24, 25 and 26 Level Prairie, Soil 1st rate

---

East on a random line between Sections 24 and 25.
Variation 13° 00' East

40.00 Set a post for temporary quarter section corner

80.14 Intersected East boundary of Township 60 links north of the corner to sections 24 and 25
From which corner, I run West on a true line between sections 24 and 25.
Variation 12° 34' East

40.07 Drove a chaned stake, and set a Post in Mound as per instructions for quarter section corner

80.14 The corner to Sections 23, 24, 25 and 26. Gently rolling Prairie Soil 1st rate

---

North between Sections 23 and 24
Variation 13° 21' East

40.00 Drove a chaned stake, and set a

Post in Mound as per instructions
for quarter Section corner.
80.00 Drove a chaned stake, and set a
Post in mound as per instructions
for corner to Sections 13. 14. 23 and 24
Rolling Prairie. Soil 1st rate

East on a random line between
Sections 13 and 24.
Variation 13° 21' East
40.00 Set a Post for temporary quarter Sec
tion corner.
80 20 Intersected the East boundary of
Township. 40 links North of the
corner to Sections 13 and 24 from
which corner I run
West on a true line between sections
13 and 24
Variation 13° 04' East
40 10 Drove a chaned stake, and set a
Post in Mound as per instructions
for quarter Section corner.
80.20 The corner to Sections 13. 14. 23 and 24
Rolling Prairie. Soil 1st rate.

North between Sections 13 and 14
Variation 13° 27' East
40.00 Drove a chaned stake, and set a
Post in mound as per instructions
for quarter section corner.
80.00 Drove a chaned stake, and set a
Post in Mound as per instructions
for section corner to Sections 11. 12
13. and 14.
Rolling Prairie. Soil 2nd rate

East on a random line between
Sections 12 and 13.
Variation 13° 27' East
40.00 Set a Post for temporary quarter
Section corner
80.00 Intersected the East boundary of

Township 20 links North of the corner to sections 12 and 13. from which corner I run
West on a true line between Sections 12 and 13.
Variation 13° 18' East

40.00 Drove a chained stake and set a Post in Mound as per instructions for quarter section corner

80.00 The corner to sections 11, 12, 13 and 14
Rolling Prairie Soil 2nd Rate

North between sections 11 and 12
Variation 13° 21' East

40.00 Set Granite boulder 13 inches long 10 inches wide and 6 inches thick for quarter Section corner.

80.00 Drove a chained stake and set a Post in Mound as per instructions for Section corner to sections 1, 2, 11 and 12
Rolling Prairie. Soil 2nd Rate

East on a random line between Sections 1 and 12
Variation 13° 21' East

40.00 Set a Post for temporary quarter section corner

80.10 Intersected the East boundary of Township 40 links North of the corner to Sections 1 and 12. from which corner I run
West on a true line between Sections 1 and 12
Variation 13° 04' East

40.05 Drove a chained stake, and set a Post in Mound, as per instructions for quarter Section corner.

80.10 The corner to sections 1, 2, 11 and 12
Rolling Prairie. Soil 2nd Rate

North between sections 1 and 2

Variation 13°09' East

40.00 Drove a charred stake, and set a Post in mound as per instructions for quarter section corner

85.95 Intersected 8th Paralell 50 links West of the Standard corner to sections ~~1 and~~ 35 & 36 ~~2~~ Set a Granite boulder 16 inches long 10 inches wide and 8 inches thick for closing corner to sections 1 and 2

Surface rough and broken. Soil 2nd Rate

North between Sections 34 and 35

Variation 13°00' East

40.00 Drove a charred stake, and set a Post in mound as per instructions for quarter section corner.

57.50 East fork, Bazile creek, running North West. 20 links wide

80.00 Drove a charred stake, and set a Post in mound, as per instructions for section corner to Sections 26, 27, 34 and 35.

Level Prairie. Soil 1st Rate

East on a random line between sections 26 and 35

Variation 13°00' East

20.00 East fork, Bazile, running South 20 links wide

40.00 Set a post for temporary quarter section corner

79.90 Intersected the ~~North~~ and South line 50 links South of the corner to Sections 25, 26, 35 and 36. From which corner I run West on a true line between sections 26 and 35

Variation 13°21' East

39.95 Drove a charred stake, and set a Post in mound as per instructions

for quarter Section corner

79.90 The corner to sections 26, 27, 34 and 35
Level Prairie Soil 1st Rate

North between Sections 26 and 27
Variation 13° 00' East

34.50 Military Road from Omaha to Niobrarah, bearing North East and South West.

40.00 Drove a charred Stake, and set a Post in Mound as per instructions for quarter Section corner.

80.00 Drove a charred stake, and set a Post in Mound, as per instructions for corner to Sections 22, 23, 26 and 27
Rolling Prairie, Soil 2nd Rate

East on a random line between Sections 23 and 26.
Variation 13° 00' East

40.00 Set a Post for temporary quarter Section corner.

79.80 Intersected the North and South line 40 links South of the corner to Sections 23, 24, 25 and 26 from which corner I run West on a true line between Sections 23 and 26.
Variation 13° 17' East

39.90 Drove a charred Stake, and set a Post in Mound as per instructions for quarter Section corner.

79.80 The corner to Sections 22, 23, 26 and 27
Rolling Prairie Soil 2nd Rate

North between Sections 22 and 23
Variation 13° 21' East

40.00 Drove a charred stake, and set a Post in Mound as per instructions for quarter Section corner.

80.00 Drove a charred Stake, and set a Post in Mound as per instructions

for ~~Section~~ corner to sections 14, 15
22 and 23.
High rolling Prairie. Soil 2nd Rate

East on a random line between
Sections 14 and 23.
Variation 13° 21' East
40.00 Set a Post for temporary quarter
Section corner.
79.94 Intersected the North and South
line 48 links south of the corner to
Sections 13. 14. 23 and 24. from
which corner I ran
West on a true line between
Sections 14 and 23.
Variation 13° 42' East
39.97 Drove a charred stake, and set a
Post in mound as per instructions
for quarter section corner
79.94 The corner to sections 14. 15. 22 and 23
Rolling Prairie. Soil 2nd Rate

North between sections 14 and 15
Variation 13° 27' East
34.25 Spring Run, 6 links wide course East
40.00 Drove a charred stake, and set a
Post in Mound as per instructions
for quarter Section corner.
80.00 Drove a charred stake, and set a
Post in Mound as per instructions
for Section corner to sections 10. 11
14 and 15.
Rolling Prairie. Soil 2nd Rate
Oct 14th 1858

East on a random line between
Sections 11 and 14.
Variation 13° 27' East
40.00 Set a post for temporary quarter
section corner
79.74 Intersected North and South line
25 links south of the corner to sections
11. 12. 13 and 14. from which
corner I ran

West on a true line between sections
11 and 14
Variation 13°38' East
39.87 Drove a chaned stake, and set a
Post in Mound as per instructions
for quarter Section corner.
79.74 The corner to sections 10. 11. 14 and 15
Rolling Prairie Soil. 2nd Rate

North between Sections 10 and 11
Variation 13°21 East
40.00 Drove a chaned stake, set a Post
in Mound as per instructions for
quarter Section corner.
80.00 Set a Granite boulder 16 inches long
11 inches wide and 7 inches thick
for section corner to sections. 2. 3
10 and 11.
Rolling Prairie. Soil 2nd Rate

East on a random line between
Sections 2 and 11.
Variation 13°21' East
40.00 Set a Stone for temporary quarter section
corner
80.18 Intersected the north and south line
34 links south of the corner to sections
1. 2. 11 and 12. from which corner Run
West on a true line between sections
2 and 11.
Variation 13°36' East
40.09 Set a Granite Stone 11 inches long 9
inches wide and 6 inches thick for
quarter section corner
80.18 The corner to sections 2. 3. 10 and 11
Rolling Prairie Soil 2nd Rate

North on a true line between sections
2 and 3.
Variation 13°09' East
40.00 Set a Granite Stone 14 inches long 9

Township No 33 N Range 1 W of the 6th Principal Meridian

inches wide and 8 inches thick ~~for~~
~~for instructions~~ for quarter section corner
87.12 Intersected the 8th Standard Parallel
38 links West of the Standard corner to sections
~~2 and~~ 13, 34 + 35
X Set a Granite Boulder 14 inches long
12 inches wide and 9 inches thick
for closing corner to sections 2 and 3
High Rolling Prairie. Soil 2nd Rate
Oct 15th 1858

North between Sections 33 and 34
Variation 13° 00' East
2.50 East fork of Bazile creek, 10 links wide
running South West.
40.00 Drove a chained stake, and set a Post
in Mound as per instructions for quarter
section corner
80.00 Drove a chained stake, and set a Post
in Mound as per instructions for section
corner to Sections 27, 28, 33 and 34.

Level Prairie. Soil 1st Rate

East on a random line between sections
27 and 34
Variation 13° 00' East
40.00 set a Post for temporary quarter sec-
tion corner.
79.64 Intersected North and South line
5 links north of the corner to sections
26, 27, 34 and 35, from which corner
I run
West on a true line between sections
27 and 34.
Variation 12° 58' East
39.82 Drove a chained stake, and set a Post
in Mound as per instructions for
quarter section corner.
79.64 The corner to Sections. 27, 28, 33 and 34
Level Prairie, Soil 1st Rate

North between sections 27 and 28
Variation 13° 00' East

1000 Military Road from Omaha city to Niobrarah, bearing East and West.

40.00 Drove a chained stake, and set a Post in Mound, as per instructions for quarter section corner.

80.00 Drove a chained stake, and set a Post in Mound as per instructions for section corner to sections 21, 22, 27 and 28.
Rolling Prairie. Soil 2nd Rate

East on a random line between sections 22 and 27.
Variation 13° 00' East

40.00 Set a Post for temporary quarter section corner

79.78 Intersected the North and south line 30 links North of the corner to sections 22, 23, 26 and 27, from which corner

True
West on a true line between sections 22 and 27.
Variation 12°. 47' East

39.89 Drove a chained stake, and set a Post in Mound as per instructions for quarter section corner.

79.78 The corner to Sections 21, 22, 27 and 28
High Rolling Prairie. Soil 2nd Rate

North between sections 21 and 22
Variation 13° 21' East

40.00 Drove a chained stake and set a Post in Mound as per instructions for quarter section corner

80.00 Set a Granite boulder 12 inches long 8 inches wide and 8 inches thick for section corner to sections. 15. 16. 21 and 22.
High Rolling Prairie. Soil 2nd Rate

Township No. 32 N Range 4 W of the 6th Principal Meridian

East on a random line between sections 15 and 22

Variation 13° 21' East

40.00 Set a stone for temporary quarter section corner

79.70 Intersected north and south line 40 links North of the corner to Sections 14, 15, 22 and 23. from which corner I ran West on a true line between sections 15 and 22.

Variation 13° 04' East

39.85 set a Granite boulder 12 inches long 10 inches wide and 8 inches thick for quarter section corner, ~~as per instructions~~

79.70 The corner to sections 15, 16, 21 and 22 High Rolling Prairie. Soil 2nd Rate

---

North between sections 15 and 16

Variation 13° 21' East

40.00 Set a Granite boulder 14 inches long

8 inches wide and 5 inches thick as ~~per instructions~~ for quarter section corner

80.00 Drove a chaned stake, and set a Post in Mound as per instructions for section corner to sections 9, 10, 15 and 16, High Rolling Prairie. Soil 2nd Rate

---

East on a random line between sections 10 and 15.

Variation 13° 21' East

40.00 set a Post for temporary quarter section corner

79.96 Intersected the North and South line 50 links North of the corner to sections 10, 11, 14 and 15. from which corner I ran

West on a true line between sections 10 and 15

Variation 13° 00' East

39.98 Drove a chaned stake, and set a Post

Township No. 32 N Range 4 W of the 6th Principal Meridian

in Mound as per instructions for quarter Section corner

79.96 The corner to Sections 9, 10, 15 and 16 High Rolling Prairie. Soil 2nd Rate

---

North between Sections 9 and 10

Variation 13° 13' East

40.00 Drove a chained stake, and set a Post in Mound as per instructions for quarter section corner

80.00 Drove a chained stake, and set a Post in Mound as per instructions for section corner to Sections 3, 4, 9 and 10 High Rolling Prairie. Soil 2nd Rate

---

East on a random line between sections 3 and 10

Variation 13° 13' East

40.00 Set a Post for temporary quarter section corner

80.22 Intersected the North and South line 48 links North of the corner to sections 2, 3, 10 and 11 from which corner I run West on a true line between sections 3 and 10.

Variation 12° 53' East

40.11 Drove a chained stake, and set a Post in Mound as per instructions for quarter Section corner.

80.22 The corner to sections 3, 4, 9 and 10 High Rolling Prairie. Soil 2nd Rate

---

North on a true line between sections 3 and 4

Variation 13° 12' East

40.00 Drove a chained stake, and set a Post in mound as per instructions for quarter section corner.

88.32 Intersected the 8th Standard Parallele 42 links West of corner to sections

Township No 32 N Range 4 W of the 6th Principal Meridian

X ~~3 and 4~~, 33 + 34
Set a Granite boulder 14 inches long 12 inches wide and 7 inches thick. for closing corner to sections 3 and 4.
High Rolling Prairie Soil 2nd Rate

North between sections 32 and 33
Variation 13° 00' East

40.00 Drove a chained stake, and set a Post in Mound as per instructions for quarter Section corner.

80.00 Drove a chained stake, and set a Post in Mound as per instructions for section corner to sections 28, 29, 32 and 33
High Broken Prairie. Soil 2nd Rate

East on a random line between Sections 28 and 33.
Variation 13° 00' East

40.00 Set a Post for temporary quarter section corner.

79.78 Intersected the North and South line 30 links South of the corner to sections 27, 28, 33 and 34, from which corner I run
West on a true line between sections 28 and 33.
Variation 13° 13' East

39.89 Drove a chained stake, and set a Post in Mound as per instructions for quarter Section corner.

79.78 The corner to Sections 28, 29, 32 and 33.
Rolling Prairie. Soil 2nd Rate

North between Sections 28 and 29
Variation 13° 00' East

33.50 Military Road from Omaha City to Niobrarah, bearing East and West.

40.00 Drove a chained stake, and set a Post

Township No 32 N Range

in Mound as per instructions for quarter section corner

8,00 Drove a charred stake, and set a Post in Mound as per instructions for section corner to sections 20, 21, 28 and 29, High Rolling Prairie, Soil 2nd Rate

---

East on a random line between sections 21 and 28.

Variation 13° 00' East

40,00 Set a Post for temporary quarter section corner.

79,60 Intersected the North and South line 60 links south of the corner to sections 21, 22, 27 and 28 from which corner I run West on a true line between sections 21 and 28.

18°/26

Variation 13° 26' East

39,80 Drove a charred stake, and set a Post in Mound as per instructions for quarter

4 W of the 6th Principal Meridian

Section corner.

79,60 The corner to sections 20, 21, 28 and 29 High Rolling Prairie, Soil 2nd Rate

---

North between sections 20 and 21

Variation 13° 21' East

40,00 Drove a charred stake, and set a Post in Mound as per instructions for quarter Section corner.

80,00 Drove a charred stake, and set a Post in Mound as per instructions for section corner to sections 16, 17, 20 and 21 High Rolling Prairie, Soil 2nd Rate

---

East on a random line between sections 16 and 21

Variation 13° 21' East

40,00 Set a Post for temporary quarter section corner.

79,64 Intersected the North and South line 40 links south of the corner to sections

15, 16, 21 and 22 from which corner I run
West on a true line between sections
16 and 21,
Variation 13° 38' East
39.82 Drove a chained stake, and set a
Post in Mound as per instructions
for quarter section corner
79.64 The corner to sections 16, 17, 20 and 21
High Rolling Prairie. Soil 2nd Rate

North between sections 16 and 17
Variation 13° 21' East
40.00 Set a Granite Boulder 12 inches long
8 inches wide and 6 inches thick as
per instructions for quarter section
corner
80.00 Set a Granite boulder 15 inches long
10 inches wide and 8 inches thick as
per instructions for section corner
to sections 8, 9, 16 and 17,
High broken Prairie. Soil 2nd Rate

East on a random line between sec-
tions 9 and 16,
Variation 13° 21' East
40.00 Set a Post for temporary quarter
section corner,
79.64 Intersected the North and South line
50 links South of the corner to sec
tions 9, 10, 15 and 16, from which corner I run
West on a true line between
sections 9 and 16,
Variation 13° 42' East
39.82 Drove a chained stake, and set a Post
in Mound as per instructions for
quarter section corner
79.64 The corner to sections 8, 9, 16 and 17,
High broken Prairie. Soil 2nd Rate

North between sections 8 and 9
Variation 13° 12' East
40.00 Set a Granite boulder 15 inches long 10
inches wide and 5 inches thick as per

	instructions for quarter section corner
80.00	Set a Granite boulder 15 inches long 10 inches wide and 10 inches thick as per instructions for section corner to sections 4, 5, 8 and 9.
	High broken Prairie, Soil 2nd Rate
	Oct 16th 1858
	East on a random line between sections 4 and 9.
	Variation 13° 12' East
40.00	Set a Stone for temporary quarter section corner.
79.72	Intersected the North and south line 40 links south of the corner to sections 3, 4, 9, and 10. from which corner I run West on a true line between sections 4 and 9.
	Variation 13° 29' East
39.86	Set a Granite boulder 14 inches long 8 inches wide and 6 inches thick as per instructions for quarter section corner
79.72	The corner to sections 4, 5, 8 and 9
	High broken Prairie, Soil 2nd Rate
	North on a true line between sections 4 and 5
	Variation 13° 12' East
40.00	Set a Granite boulder 16 inches long 10 inches wide and 8 inches thick as per instructions for quarter section corner
89.50	Intersected the 8th Standard Parallel 15 links West of the Standard corner to sections ~~4 and 5,~~ 32 & 33
	Set a Granite boulder 15 inches long 12 inches wide and 10 inches thick as per instructions for closing corner to sections 4 and 5 ~~as per instructions~~
	High broken Prairie, Soil 2nd Rate
	North between sections 31 and 32
	Variation 13° 00' East
40.00	Set a Granite boulder 14 inches long 10

inches wide and 6 inches thick as per
instructions for quarter section corner
80.00 Set a Granite boulder 14 inches long 8
inches wide and 8 inches thick as per
instructions for section corner to sections
29, 30, 31 and 32
High Rolling Prairie, Soil 2nd Rate

East on a random line between sec-
tions 29 and 32.
Variation 13° 00' East
40.00 Set a Post for temporary quarter section
corner
79.68 Intersected the North and south line 54
links south of the corner to sections 28, 29
32 and 33, from which corner I run
West on a true line between sections 29 and 32
Variation 13° 23' East
39.84 Drove a charred stake, and set a Post in
Mound as per instructions for quarter section
corner

79.68 The corner to sections 29, 30, 31 and 32
High Rolling Prairie. Soil 2nd Rate

West on a random line between sections 30 and 31
Variation 13° 00' East
40.00 Set a Post for temporary quarter section corner
79.14 Intersected the west boundary of Township
40 links south of the corner to Sections 30 and
31, from which corner I run East on a
true line between Sections 30 and 31.
Variation 12° 43' East
39.14 Drove a charred stake, and set a Post in
Mound as per instructions for quarter section
corner
79.14 corner to sections 29, 30, 31 and 32
Surface bottom Prairie, Soil 2nd Rate

North between sections 29 and 30
Variation 13° 00' East
40.00 Drove a charred stake, and set a post in
Mound as per instructions for quarter

Section corner

55.50 Military Road from Omaha City to Niobrara, bearing East and West.

80.00 Drove a chaned stake, and set a Post in Mound as per instructions for section corner to sections 19, 20, 29 and 30 Rolling Prairie. Soil 2nd Rate

---

East on a random line between sections 20 and 29

Variation 13° 00' East

40.00 Set a post for temporary quarter section corner

79.56 Intersected the North and south line 50 links south of the corner to sections 20, 21, 28 and 29, from which corner I run West on a true line between sections 20 and 29

Variation 13° 21' East

39.78 Drove a chaned stake, and set a Post in Mound as per instructions for quarter section corner

19.56 The corner to sections 19, 20, 29 and 30 Surface Rolling. Soil 2nd Rate

---

West on a random line between sections 19 and 30

Variation 13° 00' East

40.00 Set a Post for temporary quarter section corner

79.48 Intersected the west boundary 46 links south of the corner to sections 19 and 30 from which corner I run East on a true line between sections 19 and 30

Variation 12° 40' East

39.48 Drove a chaned stake, and set a Post in Mound as per instructions for quarter section corner

79.48 corner to sections 19, 20, 29 and 30 Surface Rolling. Soil 2nd Rate

---

North between sections 19 and 20

Variation 13° 21' East

40.00 Set a Granite Stone 15 inches long 10 inches

wide and 5 inches thick for quarter section corner. as per instructions

80.00 Set a Granite boulder 16 inches long 10 inches wide and 7 inches thick as per instructions for section corner to sections 17, 18, 19 and 20 Rolling Prairie. Soil 2nd Rate

---

East on a random line between sections 17 and 20
Variation 13° 21' East

40.00 Set a Post for temporary quarter section corner

79.60 Intersected the North and South boundary 28 links south of the corner to sections 16, 17, 20 and 21. from which corner I run West on a true line between sections 17 and 20
Variation 13° 33' East

39.80 Drove a chained stake, and set a Post in Mound. as per instructions for quarter section corner.

79.60 The corner to sections 17, 18, 19 and 20 Rolling Prairie Soil 2nd Rate

---

West on a random line between sections 18 and 19
Variation 13° 21' East

40.00 Set a Post for temporary quarter section corner

79.68 Intersected the West boundary of Township 46 links south of the corner to sections 18 and 19 from which corner I run East on a true line between sections 18 and 19
Variation 13° 01' East

39.68 Drove a chained stake, and set a Post in Mound as per instructions for quarter section corner.

79.68 The corner to sections 17, 18, 19 and 20 Rolling Prairie. Soil 2nd Rate

---

North between Sections 17 and 18
Variation 13° 21' East

40.00 Set a Granite boulder 12 inches long 8 inches wide and 6 inches thick. as per instructions for quarter section corner

80.00 Set a Granite boulder 22 inches long 12 inches wide and 8 inches thick as per instructions

for section corner to sections 7, 8, 17 and 18
Rough, broken Prairie. Soil 2nd Rate

East on a random line between sections 8 and 17
Variation 13° 21' East

40.00 Set a Post for temporary quarter section corner
79.64 Intersected the North and South line 52 links
South of the corner to sections 8, 9, 16 and 17
from which corner I run. West on a
true line between sections 8 and 17.
Variation 13° 45' East
39.82 Set a Granite boulder 14 inches long 10 inches
wide and 8 inches thick as per instructions
for quarter section corner
79.64 The corner to sections 7, 8, 17 and 18
Rolling Prairie. Soil 2nd Rate

West on a random line between sections 7 and 18.
Variation 13° 21' East

40.00 Set a Post for temporary quarter section corner
79.82 Intersected the West boundary of the
Township 25 links south of the corner
to sections 7 and 18. from which corner I
run East on a true line between sections
7 and 18.
Variation 13° 16' East
39.82 Set a Granite boulder 18 inches long 15 inches
wide and 6 inches thick as per instructions
for quarter section corner.
79.82 The corner to sections 7, 8, 17 and 18
Rough broken Prairie. Soil 2nd Rate

North between sections 7 and 8
Variation 13° 12' East

40.00 Set a Granite boulder 16 inches long 8
inches wide and 8 inches thick as per
instructions for quarter section corner
80.00 Set a Granite boulder 14 inches long 8 inches
wide and 7 inches thick as per instructions
for section corner to sections 5, 6, 7 and 8
Surface very Rolling. Soil 2nd Rate

East on a random line between sections

5 and 8.

Variation 13° 12' East

40.00 Set a stone for temporary quarter section corner

79.62 Intersected the North and South line 16 links South of the corner to sections 4.5.8 and 9 from which corner I run West on a true line between sections 5 and 8.

Variation 13° 19' East

39.81 Set a Granite boulder 15 inches long 9 inches wide and 6 inches thick as per instructions for quarter section corner.

79.62 The corner to sections 5, 6, 7 and 8 Surface very Rough. Soil 3rd Rate

---

West on a random line between sections 6 and 7

Variation 13° 12' East

40.00 Set a stone for temporary quarter section corner

79.94 Intersected the West boundary of Township 6 links south of the corner to sections 6 and 7 from which corner I run East on a ~~true line~~ between sections 6 and 7

Variation 13° 46' East

39.94 Set a Granite boulder 13 inches long 9 inches wide and 8 inches thick as per instructions for quarter section corner

79.94 The corner to sections 5. 6. 7 and 8 Surface rough and broken Soil 3rd Rate

---

North on a true line between sections 5 and 6

Variation 13° 12' East

40.00 Set a Granite boulder 14 inches long 12 inches wide and 6 inches thick as per instructions for quarter section corner

90.28 Intersected the 8th Standard Parallel 22 links West of the corner to sections ~~5 and 6.~~ 31 & 32

Set a Granite boulder 16 inches long 10 inches wide and 8 inches thick as per instructions for closing corner to sections 5 and 6

Rough. broken Prairie. Soil 3rd Rate

Oct 17th 1858

Township No. 32 N Range 4 W of 6th Principal Meridian

General Description

The land in this Township is of inferior quality, except a little on the east fork of the Bazile creek. The surface is very rolling and unfit for cultivation.

There is a small quantity of timber of inferior quality, on the east fork of the Bazile, and in a few of the Ravines, mostly scrub Oak and Elm.

A list of the names of the individuals employed to assist in running measuring and marking the corners described in the foregoing field notes of Township No 32 N of Range No 4 West of the 6th Principal Meridian showing the respective capacities

In which they acted

Fleming Holliday	Chainman
Jas E. Speake	Chainman
Samuel Page	Chainman
Clinton Taylor	Chainman
Henry Beeson	Axeman
Thomas Nelson	Axeman
John R. Wilder	Axeman
James S. Holmes	Axeman
George Porter	Flagman
William S. White	Flagman
Thomas Rainey	Compassman
Alfred Wilkins	Compassman

45
185

5 186

Contract No 245

Field Notes of the Survey
and Meanders of
Township No 33 North of
Range No 4 West of the
6th Principal Meridian in the
Territory of Nebraska. By
John G. Clopper
Deputy Surveyor

Under his contract No 245
Bearing date the 12th day
of July 1858

Subdivision Commenced Oct
9th 1858

Subdivision Completed
Oct 13th 1858

Meanders to be examined —
Plat
Copied - Brooks 3 Comp. Ramsdell & Brooks

Names and duties of Assistants	
Henry Holliday	Chainman
Jas E. Speace	Chainman
Samuel Page	Chainman
Clinton Taylor	Chainman
Henry Beeson	Axeman
Thomas Olsen	Axeman
John B. Wilder	Axeman
Jas S. Holmes	Axeman
George Porter	Flagman
William S. White	Flagman
Thomas Rainey	Compassman
Alfred Wilken	Compassman

Township 33 North Range 4 West 6th P. M.



Field Notes
of
The Survey and Meanders
of
Township No 33 of Range 4 W
of the
6th Principle Meridian
in the
Territory of Nebraska
by
John W Copper
Deputy Surveyor

Under his contract No
bearing date the 12th day of
July 1858

Subdivision commenced Oct 9th 1858
Completed Oct 13th 1858

Field Notes of the Subdivision lines and Meanders of the Right bank of the Missouri River in Township No 33 North Ranges 4 West of the 6th Principal Meridian

To determine the proper adjustment of my Compass for subdividing this Township I commenced at the corner to Township ~~32 and~~ 33 North and Ranges 3 and 4 West and ran
North on a blank line along the East boundary of Section 36.
Variation 13°00' East
4004 To the quarter section corner
8006 To the corner to sections 25 and 36
Finding my adjustment correct
Subdivision commenced Oct. 9th 1858
From the corner to sections ~~1 2~~ 35 and 36 on the South boundary I run
North between sections 35 and 36
Variation 13°00' East
1400 Cross Clinks wide course North East
4000 Drive a charred stake, and set a Post in Mound as per instructions for quarter section corner

Township No 33 N Range 4 W of 6th Principal Meridian

8000 Drive a charred stake, and set a Post in Mound as per instructions for ~~[illegible]~~ corner to sections 25, 26, 35 and 36.
Prairie. Rough and broken. Soil 3rd Rate

East on a random line between sections 25 and 36.
Variation 13°00' East
4000 Set a Post for temporary quarter section corner
8040 Intersect East boundary of Township 70 links north of corner to sections 25 and 36 from which corner I run West on a true line between sections 25 and 36
Variation 12°30' East
4000 Drive a charred stake, and set a Post in Mound as per instructions for quarter section corner
8040 The corner to sections 25, 26, 35 and 36
High Bluffs broken Prairie. Soil 3rd Rate

North between sections 25 and 26
Variation 13°00' East

4000 Drove a charred stake, and set a Post in Mound as per instructions for quarter section corner

8000 Drove a charred stake, and set a Post in Mound as per instructions for section corner to sections 23, 24, 25 and 26.

Prairie. Rough and broken. Soil 3rd Rate

East on a random line between sections 24 and 25
Variation 13°00' East

4000 Set a Post for temporary quarter section corner

8030 Intersected East boundary of Township 60 links north of corner to sections 24 and 25 from which corner I run West on a true line between sections 24 and 25
Variation 12°34' East

4015 Drove a charred stake, and set a Post in Mound as per instructions for quarter section corner

8030 The corner to sections 23, 24, 25 and 26
Abrupt Bluffs. Soil 3rd Rate

North between sections 23 and 24
Variation 13°00' East

4000 Drove a charred stake, and set a Post in Mound as per instructions for quarter section corner

6000 Foot of Missouri River Bluffs and Intersected right bank of Missouri River
Drove a charred stake, and set a Post in Mound as per instructions for corner to fractional sections 23 and 24
Abrupt Bluffs Soil 3rd Rate

North between sections 34 and 35
Variation 13°00' East

4000 Drove a charred stake, and set a Post in Mound as per instructions for quarter section corner

Township No 33 N Range 4 W of 6th Principal Meridian

8000 set a Granite boulder 15 inches long 12 inches wide and 8 inches thick. as per instructions for section corner to sections 26, 27, 34 and 35.
High Rolling Prairie. Soil 2nd Rate

East on a random line between sections 26 and 35.
Variation 13°00' East

4000 set a stone for temporary quarter section corner
7980 Intersected north and south line 16 links south of corner to sections 25, 26, 35 and 36 from which corner I run West on a true line between sections 26 and 35
Variation 13°07' East
3990 set a Granite boulder 12 inches long 10 inches wide and 7 inches thick as per instructions for quarter section corner
7980 The corner to sections 26, 27, 34 and 35
High Rolling Prairie. Soil 2nd Rate

North between sections 26 and 27
Variation 13°00' East
4000 set a Granite boulder 10 inches long 10 inches wide and 6 inches thick as per instructions for quarter section corner
7020 Crossed Spring Run. 6 links wide course East
8000 set a Granite boulder, 14 inches long 12 inches wide and 8 inches thick as per instructions for section corner to sections 23, 33, 26 and 27
High Rolling Prairie. Soil 3rd Rate

East on a random line between sections 23 and 26.
Variation 13°00' East
600 Leave Prairie and enter Timbered Ravine course North and South.
800 Creek 6 links wide run North
1200 Leave Timbered Ravine and enter high Prairie course North and South.
4000 set a stone for temporary quarter section corner

Township No 35 N Range 4 W of 6th Principal Meridian

54.20	Timbered Ravine 2 chains wide bears North and South
75.00	Creek 10 links wide running North
80.20	Intersected north and South line 26 links North of corner to sections 23. 24. 25 and 26 from which corner I run West on a true line between sections 23 and 26. Variation 12° 29' East
40.10	Set a Granite boulder 13 inches long 10 inches wide and 6 inches thick as per instructions for quarter section corner
80.20	The corner to sections 22. 23. 26 and 27 Timber Mostly Burr oak Cedar and Elm. Soil 2nd Rate Prairie high and broken. Timber

North between sections 22 and 23
Variation 13° 00' East

40.00	Drove a chained stake and set a Post in Mound as per instructions for quarter section corner

80.00	Drove a chained stake and set a Post in Mound as per instructions for section corner to sections 14. 15. 22 and 23. High broken Prairie. Soil 3rd Rate.

Knowing that the line between sections 14 and 23 will strike the River in less than 80 chains. therefore I run East on a true line between sections 14 and 23
Variation 13° 00' East

36.80	Foot of Missouri River Bluffs. and enter Prairie bottom. bearing North West and South East.
40.00	Drove a chained stake. and set a Post in Mound as per instruction for quarter section corner
59.30	Intersected. right bank of River. and Drove a chained stake. and set a Post in Mound as per instructions for corner to fractional sections 14 and 23 Bluffs very abrupt Soil 3rd Rate

Bottom Sandy. Soil 2nd Rate

North between sections 14 and 15
Variation 13° 00' East

700 Foot of Missouri River Bluffs and enter Prairie bottom course East and West

4000 Drove a chanced stake and set a Post in Mound as per instructions for quarter section corner

8000 Drove a chanced stake and set a Post in Mound as per instructions for section corner to sections 10. 11. 14 and 15

Bluffs very Broken Soil 3rd Rate
Bottom Sandy Soil 2nd Rate

East on a true line between sections 11 and 14. Knowing that it will strike the River in less than 80 Chains
Variation 13° 00' East

1500 Leave Prairie and enter Willow Thicket Course North and South.

3700 Intersect right bank of Missouri River and Drove a chanced stake and set a Post in Mound as per instructions for corner to fractional sections 11 and 14
Low and sandy bottom soil 2nd Rate subject to overflow.

Knowing that the line between sections 10 and 15 will strike the River in less than 80 chains I therefore run West on a true line between sections 10 and 15
Variation 13° 00' East

4000 Drove a chanced stake, and set a Post in Mound as per instructions for quarter section corner

5750 Intersected right bank of Missouri River Drove a chanced stake, and set a Post in Mound as per instructions for corner to fractional sections 10 and 15.

Township No 35 N Range 4 W of 6th Principal Meridian

Low and Sandy subject to overflow
Soil 2nd Rate

+ North between sections 10 and 11
Variation 13° 00' East
40.00 Drove a chained stake and set a Post in Mound as per instructions for quarter section corner
55.00 Leave Prairie and enter Willow thicket bearing East and West
80.00 Drove a chained stake, and set a Post in Mound as per instructions for ~~section~~ corner to sections 2, 3, 10 and 11
Low and Sandy soil subject to overflow
Soil 3rd Rate

Knowing that the line between sections 2 and 11 would strike the river in less than 80 chains therefore I run East on a true line between sections

2 and 11
Variation 13° 00' East
23.50 Intersected right bank of Missouri River
Drove a chained stake and set a Post in Mound as per instructions for corner to fractional sections 2 and 11
Dense Willow thicket, Soil 3rd Rate

+ Knowing that the line between sections 3 and 10 will strike the River in less than 80 chains I therefore run West on a true line between sections 3 and 10
Variation 13° 00' East
40.00 Drove a chained stake and set a Post in Mound as per instructions for quarter section corner
41.60 Leave Willow thicket and enter Prairie bearing north and south
46.50 Intersected right bank of Missouri River
Drove a chained stake and set a Post in Mound as per instructions for corner to

Township No 53 N Range 4 W of 6th Principal Meridian

fractional sections 3 and 10
Low Sandy Soil 2nd Rate

Running thus the line between sections 2 and 3 I will strike the Missouri River in less than 81 chains. I run North on a true line between sections 2 and 3
Variation 13° 00' East
3350 Intersected right bank of Missouri River
Drove a charred stake and set a Post in Mound as per instructions for corner to fractional sections 2 and 3
Dense willow thicket. Soil sandy 2nd Rate subject to overflow.
Oct 9th 1858

North between sections 33 and 34
Variation 13° 00' East
4000 Drove a charred stake, and set a Post in Mound as per instructions for quarter section corner
8000 Drove a charred stake, and set a Post in Mound

as per instructions for corner to sections 27, 28, 33 and 34
High Rolling Prairie, Soil 2nd Rate

East on a random line between sections 27 and 34
Variation 13° 00' East
3500 Timbered Ravine 1 chain wide bearing North and South
4000 Set a Post for temporary quarter section corner
8000 Intersected North and South line 80 links North of corner to sections 26, 27, 34 and 35 from which corner I run West on a true line between sections 27 and 34
Variation 12° 26' East
4000 Drove a charred stake and set a Post in Mound as per instructions for quarter section corner
8000 Fire corner to sections 27, 28, 33 and 34
Timber, Burr Oak and Cedar. Soil 2nd Rate

Township No 33 N Range 4 W of 6 Principal Meridian

Prairie High and Rolling, Soil 3rd Rate

North between sections 27 and 28
Variation 13°00' East

4000 set a Granite Boulder 12 inches long 10 inches wide and 9 inches thick as per instructions for quarter section corner

8000 set a Granite Boulder 18 inches long 12 inches wide and 10 inches thick, ~~as per instructions~~ for corner to sections 21, 22, 27 and 28
High broken Prairie. Soil 3rd Rate

East on a random line between sections 22 and 27
Variation 13°00' East

4000 set a Stone for temporary quarter section corner

8040 Intersected North and South line 40 links North of corner to sections 22, 23, 26 and 27 from which corner I run west on a true line between sections 22 and 27

Variation 13°45' East

4020 set a Granite Boulder 11 inches long 8 inches wide and 8 inches thick ~~as per instructions~~ for quarter section corner

8040 This corner to sections 21, 22, 27 and 28
High Rolling Prairie. Soil 3rd Rate

North between sections 21 and 22
Variation 13°00' East

4000 set a Granite boulder, 12 inches long 10 inches wide and 9 inches thick, as per instructions for quarter section corner.

6620 Spring Run, 4 links wide runs North East

8000 Drive a charred stake, and set a Post in mound as per instructions, for corner to sections 15, 16, 21 and 22.
High broken Prairie. Soil 2nd Rate

East on a random line between sections 15 and 22.

Township No 33 N Range 4 W of 6th Principal Meridian

Variation 13° 00' East

2000 Leave high Prairie and enter Timbered Ravine bears North and South

2600 Leave Timbered Ravine and enter high Prairie bears North and South

4000 set a Post for temporary quarter section corner

7980 Intersected North and South line 16 links North of corner to sections 14, 15, 22 and 23 from which corner I run West on a true line between sections 15 and 22.

Variation 12° 53' East

3990 Drove a chained stake, and set a Post in Mound as per instructions for quarter section corner

7980 The corner to sections 15, 16, 21 and 22 Timber Mostly Burr oak and Cedar High broken Prairie. Soil 3rd Rate

---

North between sections 15 and 16

Variation 13° 00' East

2760 Foot of Missouri River Bluffs. and enter River bottom. bears East and West

4000 Drove a chained stake and set a Post in Mound as per instructions for quarter section corner

5950 Intersected right bank of Missouri River Drove a chained stake, and set a Post in Mound as per instructions for corner to fractional sections 15 and 16 Bluffs very abrupt. Soil 3rd Rate Bottom low and sandy. subject to overflow Soil 2nd Rate

---

North between sections 32 and 33

Variation 13° 00' East

4000 set a Granite boulder 12 inches long 10 inches wide and 9 inches thick ~~to~~ ~~per instructions~~ for quarter section corner

8000 set a Granite boulder 16 inches long 14 inches wide and 10 inches thick ~~as per instructions~~ for corner to sections 28, 29, 32 and 33 High Rolling Prairie, Soil 2nd Rate

East on a random line between sections 28 and 33

Variation 13°00' East

4000 Set a Post for temporary quarter section corner

7960 Intersected north and south line 12 links north of the corner to sections 27, 28 33 and 34 from which corner I run West on a true line between sections 28 and 33

Variation 12°55' East

3980 Drove a charred stake, and set a Post in Mound as per instructions for quarter section corner

7960 The corner to sections 28, 29, 32 and 33 High Rolling Prairie. Soil 2nd Rate

---

North between sections 28 and 29

Variation 13°00' East

4000 Set a Granite Boulder 14 inches long 12 inches wide and 8 inches thick as per instructions for quarter section corner

8000 Set a Granite Boulder 15 inches long, 10 inches wide and 8 inches thick. as per instructions for corner to sections 20, 21, 28 and 29 High Rolling Prairie. Soil 3rd Rate

---

East on a random line between sections 21 and 28

Variation 13°00' East

4000 Set a Post for temporary quarter section corner

7960 Intersected north and south line 8 links south of corner to sections 21, 22 27 and 28 from which corner I run West on a true line between sections 21 and 28

Variation 13°03' East

3980 Set a Granite Boulder 10 inches long 18 inches wide and 8 inches thick. as per instructions for quarter section corner

7960 The corner to sections 20, 21, 28 and 29 High Broken Prairie, Soil 3rd Rate

Township No 33 N Range 4 W of 6th Principal Meridian

North between sections 20 and 21
Variation 13° 00' East

11000 Drove a chanced stake and set a Post in Mound as per instructions for quarter section corner

7500 Creek 6 links wide running East

8000 set a Granite boulder 15 inches long 10 inches wide and 7 inches thick, as per instructions for corner to sections 16, 17, 20 and 21

Abrupt Bluffs. Soil 3rd Rate

East on a random line between sections 16 and 21
Variation 13° 00' East

200 Creek 4 links wide running North East

4000 set a Post for temporary quarter section corner

7976 Intersected north and south line 4 links south of corner to sections 15, 16, 21 and 22 from which corner I run West on a true line between sections 16 and 21
Variation 13° 02' East

3988 Drove a chanced stake, and set a Post in Mound as per instructions for quarter section corner.

7976 The corner to sections 16, 17, 20 and 21

Abrupt Bluffs soil 3rd Rate

North between sections 16 and 17
Variation 13° 00' East

400 Creek 4 links wide, runs North West

4000 Drove a chanced stake, and set a Post in Mound as per instructions for quarter section corner.

5200 Intersected right bank of Missouri River and drove a chanced stake and set a Post in Mound for Meander corner, as per instructions for corner to fractional sections 16 and 17

Abrupt Bluffs Soil 3rd Rate

Oct 16th 1858

Township No 33 N Range 4 W of 6th Principal Meridian

North between sections 31 and 32
Variation 13° 00' East

4000 set a Granite boulder 12 inches long 10 inches wide and 10 inches thick ~~as per instructions~~ for quarter section corner

8000 set a Granite boulder 15 inches long 12 inches wide and 9 inches thick for corner to sections 29, 30, 31 and 32
High Rolling Prairie. Soil 2nd Rate

East on a random line between sections 29 and 32
Variation 13° 00' East

4000 set a Stone for temporary quarter section corner

7980 Intersected North and South line 16 links south of corner to sections 28, 29, 32 and 33 from which corner I run West on a true line between sections 29 and 32
Variation 13° 07' East

3990 set a Granite boulder 11 inches long 10 inches wide and 8 inches thick ~~as per instructions~~ for quarter section corner

7980 The corner to sections 29, 30, 31 and 32
High Broken Prairie. Soil 3rd Rate

West on a random line between sections 30 and 31
Variation 13° 00' East

4000 set a Stone for temporary quarter section corner

7980 Intersected West boundary of Township 40 links North of corner to sections 30 and 31 from which corner I run East on a true line between sections 30 and 31
Variation 13° 07' East

3980 set a Granite boulder 16 inches long 9 inches wide and 8 inches thick. ~~as per instructions~~ for quarter section corner

7980 The corner to sections 29, 30, 31 and 32
High Broken Prairie. Soil 3rd Rate

Township No 33 N Range 4 W of 6th Principal Meridian

North between sections 29 and 30
variation 13° 00' East

3500 Creek 6 links wide. runs North West

4000 Drove a charred stake, and set a Post in mound as per instructions for quarter section corner

8000 set a Granite boulder 17 inches long 15 inches wide and 12 inches thick, as per instructions for section corner to sections 19, 20, 29 and 30
High broken Prairie. Soil 3rd Rate

East on a random line between sections 20 and 29
variation 13° 00' East

4000 set a Post for temporary quarter section corner

7960 Intersected North and South line 30 links South of corner to sections 20, 21, 28 and 29, from which corner I run West on a true line between sections 20 and 29
variation 13° 13' East

3980 Drove a charred stake, and set a Post in Mound as per instructions for quarter section corner

7960 the corner to sections 19, 20, 29 and 30
High Rolling Prairie. Soil 2nd Rate

West on a random line between sections 19 and 30.
variation 13° 00' East

4000 set a Post for temporary quarter section corner

7970 Intersected. West boundary of Township 30 links north of corner to sections 19 and 30 from which corner I run East on a true line between sections 19 and 30
variation 13° 13' East

3970 Drove a charred stake, and set a Post in mound as per instructions for quarter section corner

7970 the corner to sections 19, 20, 29 and 30
High Rolling Prairie. Soil 3rd Rate

North between sections 19 and 20
variation 13° 00' East

4000 Drove a charred stake, and set a Post in mound as per instructions for quarter section corner
8000 Drove a charred stake, and set a Post in mound as per instructions for corner to sections 17, 18 19 and 20
High Rolling Prairie Soil 2nd Rate

East on a random line between sections 17 and 20.
Variation 13° 00' East
4000 set a Post for temporary quarter section corner
7970 Intersection North and South line 20 links South of corner to sections 16, 17, 20 and 21 from which corner I run West on a true ~~line between sections 17 and 20~~
Variation 13° 08' East
3985 Drove a charred stake, and set a Post in mound as per instructions for quarter section corner
7990 The corner to sections 17, 18, 19 and 20
High Rolling Prairie. Soil 2nd Rate

West on a random line between sections 18 and 19
Variation 13° 00' East
4000 set a Post for temporary quarter section corner
7960 Intersection West boundary of Township 30 links North of corner to sections 18 and 19 from which corner I run East on a true line between sections 18 and 19
Variation 13° 13' East
3960 Drove a charred stake, and set a Post in mound as per instructions for quarter section corner
7960 The corner to sections 17, 18, 19 and 20
High Rolling Prairie, Soil 2nd Rate

North between sections 17 and 18
Variation 13° 00' East
4000 Drove a charred stake, and set a Post in mound as per instructions for quarter section corner
6200 Foot of Missouri River Bluffs and enter

Township No 33 N Range 4 W of 6th Principal Meridian

bottom and willow thicket

8000 Intersected. right bank of Missouri River and Drove a chaned stake. and set a Post in Mound as per instructions for corner to sections 7. 17 and 18

Bluffs abrupt. Soil 3rd Rate

Bottom sandy and subject to overflow soil 2nd Rate.

Oct 11th 1858

West on a random line between sections 7 and 18.

variation 13° 00' East

4000 set a Post for temporary quarter section corner

7950 Intersected. West boundary of Township 40 links north of corner to sections 7 and 18 from which corner I run East on a true line between sections 7 and 18

variation 13° 17' East

3950 Drove a chaned stake and set a Post in Mound as per instructions. for quarter section corner

7950 The corner to sections 7. 17 and 18 Dense willow thicket. with a few scattering Cottonwoods. Soil 2nd Rate subject to overflow.

X+ Meanders of the right bank of the Missouri River in Township No 33 North Range 4 W of 6 Principal Meridian Commencing on the East boundary of Township. at corner to fractional sections. 19 and 24

variation 13° 00' East

thence up stream

Courses	Distances	
S 87° 3/4 W.	40.25	in section 24 ✓
N 76° 1/4 W.	30.25	
S 50° 1/2 W	13.68	To corner to fractional sections 23 and 24. High Bluffs Soil 3rd Rate, thence
N 46° W	28.40	in section 23. at 5 chains Creek

Township No 33 N Range 4 W of 6th Principal Meridian

Courses	Distances	
		10 links wide. at 22 chains Creek 8 links wide to corner to fractional sections 14 and 23 high Bluffs. Soil 3rd Rate thence
N 22° W	13.00	In sec 14
N 3° W	24.50	
N 5 1/2° W	2.30	Leave Bluff and enter sandy bottom
N 11 1/4° W	3.70	
N 22° W	10.82	To corner to fractional sections 11 and 14. Bank low and Sandy covered with young Willows Soil 3rd Rate thence
N 9 1/4° W	14.70	In section 11
N 11 1/4° W	25.70	
N 14 3/4° W	5.60	
N 14° W	5.06	To corner to fractional sections 2 and 11. Low Sandy bottom. Soil 3rd Rate thence

Courses	Distances	
N 16° W	5.00	In section 2
N 27° W	14.74	
N 35 3/4° W	7.60	
N 48 1/4° W	14.26	To corner to fractional sections 2 and 3. Low and Sandy bottom. Soil 3rd Rate thence
N 48 1/4° W	35.20	In Sections 3.
N 64° W	15.70	Enter Cottonwood Timber bears S
S 76° W	28.00	
S 23 1/4° W	7.00	
S 13° W	1.80	Leave Timber and enter Prairie bears ~~South~~ East
S 19 1/4° E	11.20	
S 1° E	8.70	
S 35° E	36.00	To corner to fractional sections 3 and 10. Low and sandy bottom. Soil 3rd Rate thence

Township No. 33 N Range 4 W of 6th Principal Meridian

Courses	Distances	
S 30 1/2 E	5.40	In Section 10, leave Prairie and enter Willow thicket. bears South.
S 1 1/4 E	21.40	
S 5 1/2 E	20.30	
S 24 1/2 W	5.30	
S 23° W	23.00	
S 33 1/4 W	9.00	To corner to fractional sections 10 and 15. low and sandy bottom, covered with under=growth of Willows. Soil 3rd Rate thence
S 33 1/4 W	1.80	In section 15
S 44° W	20.00	
S 60 3/4 W	9.12	To corner to fractional sections 15 and 16. Sandy bottom covered with undergrowth of Willows. Soil 3rd Rate thence. Oct 12th 1858
S 58° W	26.30	In section 16

Courses	Distances	
S 89 3/4 W	32.00	Leave low bottom and enter high Bluffs. bears South
N 75 1/2 W	26.25	At 5 chains Creek 8 links wide To corner to fractional sections 16. and 17. high Bluffs Soil 3rd Rate. — Runco
N 76 3/4 W	5.10	In section 17
N 74 1/2 W	12.80	
N 85 1/4 W	11.50	
N 83° W	8.50	At 6 chains Creek 6 links wide
N 70 1/4 W	8.00	
N 80° W	8.20	Leave Bluffs and enter bottom
West	15.00	
N 79 1/2 W	7.00	
N 18° W	17.00	To corner to sections 7, 17 and 18. Bottom low and Sandy after leaving Bluffs. Soil 3rd Rate. thence
N 34° W	20.00	In section 7

Township No 33 N Range 4 W of 6th Principal Meridian

Courses	Distances	
N 40°½ W	34.00	
N 62°½ W	23.20	
N 82°½ W	26.25	To Township line. at corner to fractional sections. 7 and 12, Sandy bottom soil 3rd Rate.

Oct 13th 1858

General Description

The Most of the land in this Township is of inferior quality except some on the bottom of the Missouri River. The Upland is very rough and broken. There is some good timber in sections 3. all Cottonwood, Oak and Elm in the Ravines.

The bottom land is all subject to overflow when the river is high

A list of the names of the individuals employed to assist in running measuring and marking the lines and corners described in the foregoing Field Notes of Township No 33. N of Range No 4 West of the 6th Principal Meridian showing the respective capacities in which they acted

Henry Holliday	Chainman
Jas E. Speake	Chainman
Samuel Page	Chainman
Clinton Taylor	Chainman
Henry Reeves	Axeman
Thomas Welsh	Axeman
~~Clinton Taylor~~	
John R. Wilder	Axeman
James S. Holmes	Axeman
George Porter	Flagman
William S. White	Flagman

Thomas Rainey	Compassman
Alfred Milkins	Compassman

General Land Office • Original Field Notes

Book Number

312

The images in this file are photographs of the notes of the original surveys of the State of Nebraska on file in the Office of the Nebraska State Surveyor located in Lincoln, Nebraska.

The original surveys in Nebraska began in the mid 1850's and were completed in the mid 1880's. The Nebraska office of the Surveyor General was closed June 30, 1886.