General Land Office • Original Field Notes

Book Number

319

The images in this file are photographs of the notes of the original surveys of the State of Nebraska on file in the Office of the Nebraska State Surveyor located in Lincoln, Nebraska.

The original surveys in Nebraska began in the mid 1850's and were completed in the mid 1880's. The Nebraska office of the Surveyor General was closed June 30, 1886.

a

Vol. 7 N. R. 5 W.

Copied W. W. Ivory

Contract No ___ Compl. W. W. I. & C. B. Ramsdell

Field notes of the survey of the subdivision lines in Township 25 North of the Base line Range 5 west of the sixth Principal meridean in the Territory of Nebraska as surveyed by Charles Firmer deputy Surveyor under special instructions bearing date the 16th day of April A.D. 1859.

Subdivision commenced April 30th 1859 Closed May 8th 1859

E

Ex. No 1

Copied by Ivory.

b

A list of the names of the individuals employed to assist in running measuring and establishing the lines and corners in the following Township (T. 25 North Range 5 West) showing the capacities in which they acted respectively.

Charles Turner; Compassman
Halton G. Catton, Flaggman
Benjamin E. B. Kennedy } Chainmen
John Nevitt
Ellis Ellis } cornermen
Theodore Harrington

c

Township 25 North Range 5 West 6th P. M.



6	43	5	32	4	25	3	16	2	8	1	
42		41		31		23		15		7	
7	41	8	30	9	22	10	14	11	7	12	
40		39		29		21		14		6	
18	38	17	29	16	20	15	13	14	6	13	
37		37		28		19		12		5	
19	36	20	27	21	19	22	12	23	4	24	
35		35		26		18		11		4	
30	34	29	25	28	18	27	10	26	3	25	
34		33		24		17		10		2	
31	32	32	24	33	16	34	9	35	1	36	

d

Township 25 North Range 5 West

Chains

To determine the proper adjustment of my compass for subdividing this Township, I commence at the corner on a blank line to T. 24 & 25 North Ranges 4 & 5 West and run North along the East boundary of the section 36

Variation 13° East

40.08 A point 4 links East of the quarter section corner.

80.16 To a point 9 links East of the corner to sections 25 and 36 ~~on the 6th Standard Parallel~~ and find that my instrument must be adjusted to a variation of 12°57' East to run a line parallel to this line

Subdivision commenced Oct 30th 1859

From the corner to sections 35 and 36 on the 6th Standard parallel I run North between sections 35 and 36

Variation 12°57' East

40.00 Drove Chained stake set post and built mound with trench and pits as per instructions for quarter section corner

Copied by Troy

Township 25 North Range 5 West

chains

80.00 Drove Charred stake set post and built mound with trench and pits as per instructions for Corner to sections 25, 26, 35 & 36
Land Rolling prairie soil first rate

Easton a random line between sections 25 and 36
Variation 13° 10' East

6.00 Enter Creek bottom bears South 50° East & N. 50° W.
27.75 Stream 5 links wide runs South 30° East
30.00 Leave creek bottom and Enter rolling land bears North 30° West and South 30° East
40.00 Set Temporary quarter section corner
54.00 Enter bottom bears North and South
73.00 Stream 3 links wide runs South 20° West
73.50 Leave bottom bears North and South
80.16 Intersect the East Boundary of Township 16 links South of the corner to sections 25, 30, 31 and 36 from which corner Brass
Weston a true line between sections 25 & 36
Variation 13° 17' East

Township 25 North Range 5 West

chains

40.08 Drove Charred stake set post and built mound with trench and pits as per instructions for quarter section corner
80.16 The corner to sections 25, 26, 35, and 36
Creek bottom land balance rolling prairie soil first rate,

North between sections 25 and 26
Variation 12° 57' East

5.00 Enter creek bottom bears S. 50° E. and N. 50° W.
11.50 Stream 4 links wide runs South 70° East
25.00 Leave bottom and Enter rolling prairie bears North 50° West and South 50° East
40.00 Drove Charred stake set post and built mound with trench and pits as per instructions for quarter section corner
80.00 Drove Charred stake set post and built mound with trench and pits as per instructions for corner to sections 23, 24, 25 & 26
Rolling prairie 2d rate - Bottom first rate

Township 25 North Range 5 West

Chains

East on a random line between sections 24 and 25
Variation 13° 15' East

40.00 Set Temporary quarter section corner
79.84 Intersect the East Boundary of Township
20 links South of the corner to sections
24, 25, 19 and 30, from which corner I run
West on a true line between sections 24 and 25
Variation 13° 24' East

39.92 Drove Chained Stake set post and built
mound with trench and pits as per
instructions for quarter section corner
79.84 The corner to sections 23, 24, 25 and 26
Rolling prairie second rate bottom first rate

North between sections 23 and 24
Variation 12° 57' East

40.00 Drove Chained Stake set post and built
mound with trench and pits as per
instructions for quarter section corner
61.50 Enter valley bears North 45° West and S. 45° E.

Township 25 North Range 5 West

Chains

80.00 Drove Chained stake set post and built
mound with trench and pits as per
instructions for corner to sections 13,
14, 23 and 24
Land mostly rolling prairie: balance level;
Soil 2nd rate

East on a random line between sections 13 and 24
Variation 13° 20' East

10.00 Leave valley and enter rolling prairie
bears North 45° West and South 45° East
40.00 Set Temporary quarter section corner
79.34 Intersect the East Boundary of Township
10 links North of the corner to sections
13, 24, 18 and 19 from which corner I run
West on a true line between sections 13 and 24
Variation 13° 16' East

39.67 Drove Chained Stake set post and built
mound with trench and pits as per
instructions for quarter section corner
79.34 The corner to sections 13, 14, 23 and 24
Valley first rate rolling prairie 3rd rate

Township 25 North Range 5 West

Chains

North between sections 13 and 14
Variation 13° 30' East

40.00 Drove Chained stake set post and built mound with trench and pits as per instructions for quarter section corner

45.00 Leave valley and enter low rolling ground bears North 10° West and South 65° East

80.00 Drove Chained stake set post and built mound with trench and pits as per instructions for corner to sections 11, 12, 13, and 14
Land first 45 chains first rate balance 3d rate

East on a random line between sections 12 and 13
Variation 13° 15' East

40.00 Set Temporary quarter section corner

79.40 Intersect East Boundary of Township at the corner to sections 12, 13, 7 and 18.
From which corner I run
West on a true line between sections 12 and 13
Variation 13° 15' East

Township 25 North Range 5 East

Chains

39.70 Drove Chained stake set post and built mound with trench and pits as per instructions for quarter section corner

79.40 The corner to sections 11, 12, 13 and 14
Low rolling land sandy and third rate

North between sections 11 and 12
Variation 13° 45' East

40.00 Drove Chained stake set post and built mound with trench and pits as per instructions for quarter section corner

80.00 Drove Chained stake set post and built mound with trench and pits as per instructions for corner to sections 1, 2, 11 and 12.
Low rolling prairie sandy and third rate

East on a random line between sections 1 and 12
Variation 13° 15' East

40.00 Set Temporary quarter section corner

Township 25 North Range 5 West

Chains

80,34 Intersect the East Boundary of Township 17 links North of the corner to sections 1, 12, 6 and 7 from which corner I run

West on a true line between sections 1 and 12

Variation 13° 8' East

40,17 Drove Charred stake set post and built mound with trench and pits as per instructions for quarter section corner

80,34 The corner to sections 1, 2, 11 and 12

Low rolling prairie sandy and third rate

North on a random line between section 1 and 2

Variation 13° East

40,00 Set Temporary quarter section corner

80,45 Intersect the North Boundary of Township 50 links west of the corner to sections 1, 2, 35 and 36 from which corner I run

Southerly on a true line between section 1 and 2

Township 25 North Range 5 West

Chains

Variation 12° 39' East

40,45 Drove Charred stake set post and built mound with trench and pits as per instructions for quarter section corner

80,45 The corner to sections 1, 2, 11 and 12

Low rolling prairie sandy and third rate

April 30th 1857.

North between sections 34 and 35

Variation 13° East

40,00 Drove Charred stake set post and built mound with trench and pits as per instructions for quarter section corner

80,00 Drove Charred stake set post and built mound with trench and pits as per instructions for corner to sections 26, 27, 34 and 35.

Broken prairie soil second rate

Township 25 North Range 5 West

Chains

East on a random line between sections 26 and 35
Variation 13° 10' East

40.00 Set Temporary quarter section corner
80.02 Intersect North and South line 20 links north of the corner to sections 25, 26, 35 and 36 from which corner I run
West on a true line between section 26 and 35
Variation 13° 1' East

40.01 Drove charred stake set post and built mound with trench and pits as per instructions for quarter section corner
80.02 The corner to sections 26, 27, 34 and 35
Sand Rolling Prairie and soil second rate

North between sections 26 and 27
Variation 13° 5' East

40.00 Drove charred stake set post and built mound with trench and pits as per instructions for quarter section corner
80.00 Drove charred stake set post and built

Township 25 North Range 5 West

Chains

mound with trench and pits as per instructions for corner to sections 22, 23, 26 and 27.
Sand Rolling prairie soil second rate

East on a random line between sections 23 and 26
Variation 13° 5' East

12.50 Enter valley bears South 30° East and North 30° West
35.00 Leave valley bears South 30° East and North 30° West
40.00 Set Temporary quarter section corner
80.20 Intersect North and South line at the corner to sections 23, 24, 25 and 26 from which corner I run
West on a true line between sections 23 and 26
Variation 13° 5' East

40.10 Drove charred stake set post and built mound with trench and pits as per instructions, for quarter section corner
80.20 The corner to section 22, 23, 26 and 27.
Rolling Prairie 2d rate balance first rate

Township 25 North Range 5 West

Chains

North between sections 22 and 23
Variation 13° 5' East

36.00 Enter valley bears South 45° East and N. 45° W.

40.00 Drove Charred stake set post and built mound with trench and pits as per instructions for quarter section corner

62.00 Leave valley and Enter rolling ground bears North 45° W. and South 45° East

80.00 Drove Charred stake set post and built mound with trench and pits as per instructions for corner to sections 14, 15, 22 and 23
Rolling Prairie second rate Valley first rate

East on meandor line between sections 14 and 23
Variation 13° East

40.00 Set Temporary quarter section corner

65.00 Enter valley bears South 30° East and North 30° West

80.54 Intersect North and South line 15 links North of the corner to sections 13, 14, 23 and 24 from which Corner I run

Township 25 North Range 5 West

Chains

West on a true line between sections 14 and 23
Variation 12° 54' East

40.27 Drove Charred stake set post and built mound with trench and pits as per instructions for quarter section corner

80.54 The corner to section 14, 15, 22 and 23
Rolling Prairie second rate Valley first rate

North between sections 14 and 15
Variation 13° 5' East

40.00 Drove charred stake set post and built mound with trench and pits as per instructions for quarter section corner

80.00 Drove Charred stake set post and built mound with trench and pits as per instructions for the corner to sections 10, 11, 14 and 15.
Rolling Prairie soil second rate

Township 25 North Range 5 West

Chains

East on a random line between sections 11 and 14
Variation 13° East

40.00 Set Temporary quarter section corner

55.00 Enter low rolling ground bears North and South

80.50 Intersect North and South line 58 links North of the corner to sections 11, 12, 13 and 14
From which corner I run
West on a true line between sections 11 and 14
Variation 12° 35' East

40.25 Drove charred stake set post and built mound with trench and pits as per instructions for quarter section corner

80.50 The corner to sections 10, 11, 14 and 15
Rolling Prairie second rate, balance third rate

North between sections 10 and 11
Variation 13° 5' East

40.00 Drove charred stake set post and built mound with trench and pits as per instructions for quarter section corner

Township 25 North Range 5 West

Chains

80.00 Drove charred stake set post and built mound with trench and pits as per instructions for the corner to sections 2, 3, 10 and 11.
Rolling Prairie sandy and third rate

East on a random line between sections 2 and 11
Variation 13° East

40.00 Set Temporary quarter section corner

79.86 Intersect North and South line 52 links North of the corner to sections 1, 2, 11 and 12, From which corner I run
West on a true line between sections 2 and 11
Variation 12° 38' East

39.93 Drove charred stake set post and built mound with trench and pits as per instructions for quarter section corner

79.86 The corner to sections 2, 3, 10 and 11
Rolling Prairie sandy and second third rate

Township 25 North Range 5 West

Chains

North on a random line between sections 2 and 3
Variation 13° East

40.00 Set Temporary quarter section corner

80.26 Intersect the North Boundary of Township 22 links west of the corner to sections 2, 3, ~~34 and 35~~ From which corner I run

South on a true line between sections 2 and 3
Variation 12° 51' East

40.26 Drove charred stake set post and built mound with trench and pits as per instructions for quarter section corner

80.24 The corner to sections 2, 3, 10 and 11
Rolling Prairie, soil sandy & third rate
May 2d 1859.

North between sections 33 and 34
Variation 13° East

40.00 Drove charred stake set post and built mound with trench and pits as per

Township 25 North Range 5 West

Chains

instructions for quarter section corner

80.00 Drove charred stake set post and built mound with trench and pits as per instructions for corner to sections 27, 28, 33 and 34.
Rolling Prairie soil second rate

East on a random line between sections 27 and 34
Variation 13° East

40.00 Set Temporary quarter section corner

79.46 Intersect North and South line 5 links South of the corner to sections 26, 27, 34 and 35. From which corner I run

West on a true line between sections 27 and 34
Variation 13° 2' East

39.73 Drove charred stake set post and built mound with trench and pits as per instructions for quarter section corner

79.46 The corner to sections 27, 28, 33, and 34
Rolling Prairie soil second rate

Township 25 North Range 5 West

Chains

North between Sections 27 and 28
Variation 13° East

40.00 Drove Charred Stake set post and built mound with trench and pits as per instructions for quarter section corner

80.00 Drove Charred stake set post and built mound with trench and pits as per instructions for corner to sections 21, 22, 27 and 28.

Land Rolling prairie soil second rate

East on a random line between sections 22 and 27
Variation 13° 2' East

40.00 Set Temporary quarter section corner

79.40 Intersect North and South line 25 links North of the corner to sections 22, 23, 26 and 27. From which corner I run West on a true line between sections 22 and 27.
Variation 12° 51' East

39.70 Drove Charred stake set post and built

Township 25 North Range 5 West

Chains

mound with trench and pits as per instructions for quarter section corner

79.40 The corner to sections 21, 22, 27 and 28

Rolling Prairie soil second rate

North between Sections 21 and 22
Variation 13° East

40.00 Drove Charred stake set post and built mound with trench and pits as per instructions for quarter section corner

80.00 Drove Charred stake set post & built mound with trench and pits as per instructions for corner to sections 15, 16, 21 and 22.

Rolling Prairie soil second rate

East on a random line between section 15 and 22
Variation 13° East

40.00 Set Temporary quarter section corner

50.50 Enter Valley, bears South 25° East, North 25° West

Township 25 North Range 5 West

Chains

57.00 Dry Creek bed runs South 45° East

70.75 Lean valley bears North 20° E and S. 10° West

79.28 Intersect North and South line 3 links south of the corner to sections 14, 15, 22, 23
From which corner I run
West on a true line between sections 15 and 22
Variation 13° 1' East

39.64 Drove Charred stake set post and built mound with trench and pit as per instructions for quarter section corner

79.28 The corner to sections 15, 16, 21 and 22
Rolling Prairie first rate balance second rate

North between Sections 15 and 16
Variation 13° 13' East

13.00 Enter valley which bears North 50° West

25.00 Dry creek bed runs South 70° East

40.00 Drove Charred stake set post and built mound with trench and pits as per instructions for quarter section corner

Township 25 North Range 5 West

Chains

42.00 Leave valley and enter rolling prairie which bears North 40° West and South 40° East

80.00 Drove Charred stake set post and built mound with trench and pits as per instructions for corner to sections 9, 10, 15 and 16 -
Valley land balance rolling prairie soil 2d rate

East on a random line between sects 10 and 15
Variation 13° East

40.00 Set Temporary quarter section corner

79.42 Intersect North and South line 18 links South of the corner to sections 10, 11, 14 and 15. from which corner I run
West on a true line between section 10 and 15
Variation 13° 8' East

39.71 Drove Charred stake set post and built mound with trench and pits as per instructions for quarter section corner

79.42 The corner to sections 9, 10, 15 and 16
Gentle rolling prairie soil second rate

Township 25 North Range 5 West

Chains

North between sections 9 and 10
Variation 13° 13° East

40,00 Drove Charred Stake set post and built mound with trench and pits as per instructions for quarter section corner

80,00 Drove Charred Stake set post and built mound with trench and pits as per instructions for corner to sections 3, 4, 9, and 10.

First 40 Chains second rate balance sandy and third rate

East on a random line between sections 3 and 10
Variation 13° East

40,00 Set Temporary quarter section corner

79,40 Intersect North and South line 60 links North of the corner to sections 2, 3, 10 and 11

From which corner I run

West on a true line between sections 3 and 10
Variation 12° 34' East

39,70 Drove Charred stake set post and built

Chains

mound with trench and pits as per instructions for quarter section corner

79,40 The corner to sections 3, 4, 9 and 10

Rolling Prairie sandy and soil third rate

North on a random line between sections 3 and 4
Variation 13° East

40,00 Set Temporary quarter section corner

79,95 Intersect North Boundary of Township 15 links west of the corner to sections 3, 4, ~~33 and 34~~. From which corner I run

South on true line between sections 3 and 4
Variation 12° 54' East

39,95 Drove Charred stake set post and built mound with trench and pits as per instructions for quarter section corner

79,95 The corner to sections 3, 4, 9 and 10

Gently rolling Prairie soil sandy and third rate

May 3d 1859

Township 25 North Range 5 West

Chains

North between sections 32 and 33
Variation 13° East

15.00 Leave river bottom and enter rolling ground bears North 80° West and South 80° East

40.00 Drove chamfered stake set post and built mound with trench and pits as per instructions for quarter section corner

80.00 Drove chamfered stake set post and built mound with trench and pits as per instructions for the corner to sections 28, 29, 32 and 33.

River bottom Soil first rate, Rolling prairie 2d Rate

East on a random line between sections 28 and 33
Variation 13° East

5.00 Enter Timber in gulch which bears N. 20° W. S. 20° E.

6.00 Leave Timber which bears North 20° West and South 20° East

24.50 Stream 6 links wide runs South

35.50 Enter Timber in gulch which bears North 45° East S. 45° W.

37.50 Leave Timber which bears North 45° East and South 45° West

Township 25 North Range 5 West

Chains

40.00 Set Temporary quarter section corner

80.00 Intersect North and South line 15 links North of the corner to sections 27. 28. 33 and 34

From which corner I run

West on a true line between sections 28 and 33
Variation 12° 54' East

40.00 Set post for quarter section corner From which A Bur Oak 10 inches in diameter, which bears North 38½ East 208 links Distant.

A Bur Oak 18 inches in diameter which bears South 72½° West 273 links Distant

80.00 The corner to sections 28. 29. 32 and 33.

Rolling prairie Soil second rate

Timber Bur Oak of first quality.

South between sections 28 and 29
Variation 13° 15' East

40.00 Drove chamfered stake set post and built mound with trench and pits as per

Township 25 North Range 5 West

Chains

instructions for quarter section corner

80.00 Drove charred stake set post and built mound with trench and pits as per instructions for corner to sections 20, 21, 28 and 29

Rolling prairie soil second rate.

East on a random line between sections 21 and 28

Variation 13° East

13.50 Dry bed of a stream on which is scattering timber which runs South and

40.00 Set Temporary quarter section corner

80.00 Intersect North and South line 38 links North of the corner to sections 21, 22, 27 and 28

From which corner I run

West on a true line between sections 21 and 28

Variation 12° 48' East

40.00 Drove charred stake set post and built mound with trench and pits as per instructions for quarter section corner.

80.00 The corner to sections 20, 21, 28 and 29.

Township 25 North Range 5 West

Chains

Sandy Rolling prairie soil second rate

Timber on dry bed of stream Bur Oak and Elm.

North between sections 20 and 21

Variation 13° 15' East

14.50 Leave rolling land and enter level bottom land.

East and West.

15.00 Enter timber in gulch which bears East and West

17.00 Leave timber in gulch which bears East and West

31.50 Enter timber in gulch which bears East and West

32.50 Leave timber in gulch which bears East and West

40.00 Set post for quarter section corner from which

a White ash 8 inches in diameter which bears

South 36½° East 200 links distant

an Elm 16 inches in diameter which bears

North 6° West 443 links distant

44.00 Ravine which bears South 70° East

52.50 Ravine with timber which bears South 65° East

54.00 Leave same ravine.

80.00 Drove charred stake set post and built

Township 25 North Range 5 West

Chains

mound with trench and pits as per instructions for corner to sections 16, 17, 20 and 21

Sand level bottom soil first rate

Timber Bur Oak and Elm.

A narrow grove of Bur Oak Elm Hackberry and White Ash timber stands immediately East of this line and ends at about 60 chains

---

East on a random line between sections 16 and 21

Variation 13° East

8,00 Leave level bottom which bears North and South

40,00 Set temporary quarter section corner.

80,14 Intersect North and South line 114 links South of the corner to sections 15, 16, 21 and 22

From which corner I run.

West on a true line between sections 16 and 21

Variation 13° 6' East

40,07 Drove charred stake set post and built mound with trench and pits as per

Township 25 North Range 5 West

Chains

instructions for quarter section corner

80,14 The corner to sections 16, 17, 20 and 21

Rolling prairie soil second rate

North between sections 16 and 17

Variation 13° 15' East

12,00 Leave bottom and enter rolling prairie which bears Northwest and Southeast

40,00 Drove charred stake set post and built mound with trench and pits as per instructions for quarter section corner

76,00 Enter valley which bears North 45° West and South 45° East

80,00 Drove charred stake set post and built mound with trench and pits as per instructions for corners to sections 8, 9, 16 and 17

Rolling Prairie soil light. second rate

The balance good second rate.

East on a random line between sections 9 and 16

Variation 13° East.

Township 25 North Range 5 West

Chains

40.00 Set Temporary quarter section corner

50.00 Leave bottom and enter rolling prairie which bears North and South.

79.92 Intersect North and South line 12 links North of the corner to sections 9. 10. 15 and 16 from which corner I run West on true line between sections 9 and 16

Variation 12° 54' East

39.96 Drove chained stake set post and built mound with trench and pits as per instructions for quarter section corner

79.92 The corner to sections 8. 9. 16. and 17

Soil bottom soil good second rate. rolling prairie soil light second rate.

North between Sections 8 and 9.

Variation 13° 15' East

12.00 Leave bottom and enter rolling prairie which bears North 45° West and South 45° East

40.00 Drove chained stake set post and built

Township 25 North Range 5 West

Chains

mound with trench and pits as per instructions for quarter section corner

80.00 Drove chained stake set post and built mound with trench and pits as per instructions for corner to sections 4. 5. 8 and 9

Rolling prairie soil light second rate

Bottom soil good second rate.

East on a random line between sections 4 and 9

Variation 13° East

40.00 Set Temporary quarter section corner

79.60 Intersect North and South line 22 links South of the corner to sections 3, 4, 9 and 10. From which corner I run West on a true line between 4 and 9

Variation 13° 9' East.

39.80 Drove chained stake set post and built mound with trench and pits as per instructions for quarter section corner

79.60 The corner to sections 4, 5, 8 and 9.

Rolling Prairie soil sandy and third rate

Township 25 North Range 5 West

Chains

North on a random line between sections 4 and 5
Variation 15° East

40.00 Set Temporary quarter section corner
79.32 Intersect North Boundary of the Township 28 links West of the corner to sections 4. 5. ~~32 and 33.~~ from which corner I run
South on a true line between sections 4 and 5
Variation 12° 48' East

39.32 Drove Chained stake set post and built mound with trench and pits as per instructions, for quarter section corner
79.32 The corner to sections 4. 5. 8 and 9.
Rolling Prairie soil sandy and third rate

May 4th 1859.

North between sections 31 and 32
Variation 13° East

15.00 Leave river bottom which runs East and West
18.00 Stream 2 links wide runs west
36.50 Same Stream runs East

Township 25 North Range 5 West

Chains

40.00 Drove Chained stake set post and built mound with trench and pits as per instructions for quarter section corner
80.00 Drove Chained stake set post and built mound with trench and pits as per instructions for the corner to sections 29. 30. 31 and 32
Rolling prairie soil second rate Bottom land first rate

East on a random line between sections 29 and 32
Variation 13° East

40.00 Set Temporary quarter section corner
79.82 Intersect North and South line 14 links South of the corner to sections 28. 29. 32 and 33. From which corner I run
West on a true line between sections 29 & 32
Variation 13° 6' East

39.91 Drove chained stake set post and built mound with trench and pits as per instructions for quarter section corner
79.81 The corner to sections 29. 30. 31 and 32.
Rolling Prairie soil second rate.

Township 25 North Range 5 West

Chains

West on a random line between sections 30 and 31
Variation 13° East

20.00 Stream 2 links wide which runs South

40.00 Set Temporary quarter section corner

80.64 Intersect West Boundary of Township 94 links North of the corner to sections ~~25, 36,~~ 30 and 31 From which corner I run East on a true line between sections 30 and 31
Variation 13° 40' East

110.64 Drove chained stake set post and built mound with trench and pits as per instructions for quarter section corner

80.64 The corner to sections 29, 30, 31 and 32.
Rolling Prairie soil second rate

North between Sections 29 and 30
Variation 13° 15' East

110.00 Drove chained stake set post and built mound with trench and pits as per instructions for quarter section corner

Township 25 North Range 5 West

Chains

80.00 Drove chained stake set post and built mound with trench and pits as per instructions for corner to sections 19, 20, 29 and 30
Rolling prairie soil second rate

East on a random line between sections 20 and 29
Variation 13° East.

40.00 Set Temporary quarter section corner

79.84 Intersect North and South line 13 links North of the corner to sections 20, 21, 28 and 29
From which corner I run
West on a true line between sections 20 and 29
Variation 12° 54' East

39.92 Drove chained stake set post and built mound with trench and pits as per instructions, for quarter section corner

79.84 The corner to sections 19, 20, 29 and 30.
Rolling Prairie soil second rate

West on a random line between Sections 19 and 30
Variation 13° 15' East.

Township 25 North Range 5 West

Chains

40.00 Set Temporary quarter section corner

79.90 Intersect West Boundary of Township 40. links North of the corner to sections 19, 30, ~~24 and 25~~. From which corner I run East on a true line between sections 19 and 30

Variation 13° 32' East

39.90 Drove Chained stake set post and built mound with trench and pits as per instructions for quarter section corner

79.90 The corner to sections 19, 20, 29 and 30

Rolling prairie soil second rate.

North between Sections 19 and 20

Variation 13° 15' East

40.00 Drove Chained stake set post and built mound with trench and pits as per instructions for quarter section corner

80.00 Drove Chained stake set post and built mound with trench and pits as per instructions for corner to sections

Chains

17, 18, 19 and 20.

Rolling Prairie soil second rate.

East on a random line between sections 19 and 20

Variation 15° East

40.00 Set Temporary quarter section corner

63.50 Enter level bottom which runs North and South

79.62 Intersect North and South line 29 links north of the corner to sections 16, 17, 20 and 21

From which corner I run

West on a true line between sections 19 and 20

Variation 12° ~~54~~ 48' East

39.81 Drove Chained stake set post and built mound with trench and pits as per instructions for quarter section corner

79.62 The corner to sections 17, 18, 19 and 20

Rolling prairie soil second rate

West on a random line between sections 18 and 19

Variation 13° 15' East

Township 25 North Range 5 West

Chains

4.00 Set Temporary quarter section corner

79.60 Intersect West Boundary of Township 22 links North of the corner to sections 18, 19, ~~13 and 24~~ 18 From which corner I run

East on a true line between sections 18 and 19

Variation 13° 24' East

39.60 Drove chained stake set post and built mound with trench and pits as per instructions, for quarter section corner

79.60 The corner to sections 17, 18, 19 and 20. Rolling prairie soil second rate.

North between Sections 17 and 18

Variation 13° 15' East

40.00 Drove chained stake set post and built mound with trench and pits as per instructions for quarter section corner

65.00 Leave rolling prairie and enter valley which bears North 45° West and South 45° East

Township 25 North Range 5 West

Chains

80.00 Drove chained stake set post and built mound with trench and pits as per instruction for corner to sections 7, 8, 17 and 18 Mostly rolling prairie balance level prairie soil light second rate.

East on a true line between sections 8 and 17

Variation 13° East

30.00 Leave valley and enter rolling prairie which bears North 45° West and South 45° East

40.00 Set Temporary quarter section corner

75.50 Leave rolling prairie and enter valley which bears North 45° West and South 45° East

79.52 Intersect North and South line 8 links north of the corner to sections 8, 9, 16 and 17

From which corner I run

West on a true line between sections 8 and 17

Variation 12° 57' East

39.66 Drove chained stake set post ~~and built~~ mound with trench and pits as per

Township 25 North Range 5 West

Chains

instructions for quarter section corner

79.32 The corner to sections 7, 8, 17 and 18.
Mostly rolling prairie, balance level prairie
soil light second rate

West on a random line between sections 7 and 18
Variation 13° 15' East

15.00 Leave Valley and enter rolling prairie
which bears North 45° West and South 45° East

40.00 Set Temporary quarter section corner

79.00 Intersect the West Boundary of Township
22 links North of the corner to sections
7, 18, 12 and 13, from which corner I run
East on a true line between sections 7 and 18.
Variation 13° 24' East

39.00 Drove Charred stake set post and built
mound with trench and pits as per
instructions, for quarter section corner

79.00 The corner to sections 7, 8, 17 and 18.
Mostly rolling prairie soil light 2d rate

Township 25 North Range 5 West

Chains

North between Sections 7 and 8
Variation 13° 30' East

32.00 Leave valley and enter rolling prairie
which bears East and West.

40.00 Drove Charred stake set post and built
mound with trench and pits as per
instructions for quarter section corner

53.00 Leave rolling prairie and enter Valley
which bears East and West

68.00 Leave Valley and enter rolling prairie
which bears East and West.

80.00 Drove Charred stake set post and built
mound with trench and pits as per
instructions for corner to sections 5, 6, 7 and 8
Rolling prairie soil light second rate
Valley good second rate.

East on a random line between sections 5 and 8
Variation 13° East

40.00 Set Temporary quarter section corner

Township 25 North Range 5 West

Chains

79.68 Intersect North and South line 10 links South of corner to sections 4, 5, 8 and 9. From which corner I run

West on a true line between Secs 5 and 8

Variation 13° 4' East

39.84 Drove chained stake set post and built mound with trench and pits as per instructions for quarter section corner

79.68 The corner to sections 5, 6, 7 and 8. Rolling Prairie Sandy and third rate

---

West on a random line between Secs 6 and 7

Variation 13° 15' East

40.00 Set Temporary quarter section corner

78.84 Intersect West Boundary of the Township 51 links North of the corner to sections 6, 7, 1 and 12 From which corner I run

East on a true line between Sects 6 and 7

Variation 13° 37' East

Township 25 North Range 5 West

Chains

38.84 Drove chained stake set post and built mound with trench and pits as per instructions for quarter section corner

78.84 The corner to sections 5, 6, 7 and 8. Rolling Prairie soil sandy and third rate

---

North on random between Secs 5 and 6

Variation 13° 15' East

40.00 Set Temporary quarter section corner

79.04 Intersect the North boundary of Township 17 links west of the corner to sections 5, 6, 31 and 32. From which corner I run

South on a true line between Secs 5 and 6

Variation 13° 7' East

39.04 Drove chained stake set post and built mound with trench and pits as per instruction for quarter section corner

79.04 The corner to sections 5, 6, 7 and 8. Rolling Prairie soil sandy and third rate

May 5th 1859.

Township 25 North Range 5 West

Chains

General Description

The land in this Township is above the common average The rolling lands on the South side of the Township are a good second rate and the rollies are of the first quality

There is some fine groves of Timber in the South side of the Township mostly of Bur Oak

There is no stone in the Township

List of Names

A list of the names of the individuals employed to assist in measuring and establishing the lines and corners described in the foregoing field notes of Township No. 25 North of the Base line of Range No. 5 West of the 6th Principal meridian in the Territory of Nebraska showing the respective capacities in which they acted

Holton G Cotton Flaggman
Benjamin E. B. Kennedy } Chainmen
John Nutt
Ellis Ellis } Cornerman
Theodore Harrington

We hereby certify that we assisted Charles Turner deputy surveyor in surveying the subdivision lines in Townships 25 and 26 North of the Base line of Range 5 West of the sixth Principal Meridian in the Territory of Nebraska and that the lines have been in all respects to the best of our Knowledge and belief well and faithfully surveyed and the boundary monuments planted according to the instructions furnished by the Surveyor General

Holton G. Colton Flaggman
John Nevitt
Benjamin E. B. Kennedy } Chainmen
Ellis. Ellis
Theodore Harrington } Cornerman

Subscribed & sworn to before me this 11th day of May 1859
J. MacConihe
Notary Public
Douglas Co N T

Township 25 North Range 5 West

Chains

I Charles Turner do hereby certify that the foregoing are the true field notes of the Subdivision lines and corners of Townships 25 and 26 North of the Base line of Range No 5 West of the 6th Principal Meridian in the Territory of Nebraska and that the same have been surveyed and established according to the instructions furnished by the Surveyor General

Charles Turner
Deputy Surveyor

Subscribed & sworn to before me this 17th day of May 1859
John McConihe
Notary Public
Douglas County N.T.

Surveyor General's Office
Nebraska City N. T. July 20, 1859

The foregoing Field Notes of the Survey of the Subdivision Lines in Townships 25 & 26 North of the Base Line of Range Five West of the 6th Principal Meridian in the Territory of Nebraska, Executed by Charles Turner, under Special instructions bearing date the 16th day of April 1859. in the months of April and May 1859, Having been critically examined the necessary corrections and explanations made the said Field Notes, and the Surveys they describe are hereby approved.

Ward B. Burnett
Surveyor General

2

Contract No ___
W. W. I. & C.B.R.

Field Notes of the survey of the subdivision lines in Township 26 North of the Base line of Range No 5 West of the 6th Principal Meridian in the Territory of Nebraska as surveyed by Charles Turner deputy surveyor under special instructions bearing date the 16th day of April 1859

Subdivision commenced April 25th closed April 29th 1859

Ex No 1
Copied by Strong.

Township 26 North Range 5 West 6th P. M.

6 44	5 31	4 24	3 16	2 8	1
43	42	31	23	15	7
7 41	8 30	9 20	10 14	11 7	12
41	40	29	22	13	6
18 38	17 28	16 21	15 13	14 5	13
38	37	28	20	12	5
19 36	20 27	21 20	22 11	23 4	24
36	35	26	19	10	3
30 34	29 26	28 18	27 10	26 3	25
33	33	25	17	9	2
31 32	32 25	33 17	34 9	35 1	36

Names & duties of Assistants

Benjamin E B Kennedy	Chainmen
John Nevitt	Chainmen
Halton G. Cotton	Flagman
Ellis Ellis	Cornerman
Theodore Harrington	Cornerman

We the undersigned Benjamin E. B. Kennedy Holton G. Colton John Nevitt Ellis Ellis and Theodore Harrington do each of us solemnly swear that we will perform the duties of Flagman Chainman or Cornerman as circumstances may require to the best of our skill and ability according to the instructions furnished us

Benjamin E. B. Kennedy
John Nevitt
Colton G. Colton
Theodore Harrington
Ellis. Ellis

Subscribed & sworn to before me on this 20th of April A. D. 1859 at Niobrarah. Walter M Barnum Justice of the peace for Leanquecourt Ha Neb — Try

Township 26 North Range 5 West

Chains	
	To determine the proper adjustment of mag. Compass for subdividing this Township I commence at the corner to Townships 25 & 26 North Ranges 4 & 5 West and run
	North on a blank line along the East Boundary of Sec 36
	Variation 13° East
40.00	The quarter section corner
80.00	The corner to sections 25 and 36
	Therefore to run a line parallel to this line I find it necessary to adjust my compass to a variation of 13° East
	Subdivision commenced April 25th 1859
	From the corner to sections 1. 2. 35 and 36 on the South Boundary of the Township I run
	North between sections 35 and 36
	Variation 13° East
40.00	Iron charred stake set post and built Mound with trench and pits as per instructions for quarter section corner
80.00	Iron charred stake set post and built

Township 26 North Range 5 West

Chains

Mound with trench and pits as per instructions for corner to sections 25.26, 35 and 36
Land gently rolling prairie soil sandy and third rate

East on random line between sections 25 & 36
Variation 13° East

41.17 Set temporary quarter section corner
77.72 Intersect east boundary of Township 10 links north of the corner to sections 25, ~~30~~ & 31. 36. from which corner I run
West on a true line between section 25 & 36
Variation 12°56' East
39.86 Drove charred stake set post and built mound with trench and pits as per instructions for quarter section corner
79.72 The corner to sections 25.26.35.36.
Land gently rolling prairie sandy and third rate.

Township 26 North Range 5 West

Chains

North between sections 25 & 26
Variation 13° 10' East
35.00 Entered level bottom bearing East & West
40.00 Drove charred stake set post and built mound with trench and pits as per instructions for quarter section corner
75.00 Leave level bottom & enter rolling land bearing East and West
80.00 Drove charred stake set post and built mound with trench and pits as per instruction for corner to sections 23.24.25.26
Land level prairie, soil sandy & third rate

East on a random line between sections 24 & 25
Variation 13° East
40.00 Set temporary quarter section corner
80.16 Intersects East boundary of Township 20 links south of the corner to sections ~~19~~. 24. & 25. and ~~30~~. from which corner I run.

Township 26 North Range 5 West

Chains

West on a true line between sections 24 and 25
Variation 13° 09' East

40.08 Drove Charred Stake set post and built mound with trench and pits as per instructions for quarter section corner

80.16 The corner to sections 23, 24, 25 & 26. Gently rolling prairie, soil sandy and third rate.

North between sections 23 and 24
Variation 13° East

35.00 Leave rolling ground and enter wet level bottom which bears East and West

40.00 Drove Charred stake set post and built mound with trench and pits as per instructions for quarter section corner.

80.00 Drove Charred stake set post and built mound with trench and pits as per instructions for corner to sections 13, 14, 23 and 24
Sand level bottom soil ~~wet~~ and third rate

Township 26 North Range 5 West.

Chains

East on a random line between sections 13 and 24
Variation 13° East

40.00 Set Temporary quarter section corner

79.92 Intersects East boundary of Township at the corner to sections 13, ~~18~~, 19 and 24
from which corner I run
West on a true line between sections 13 & 24
Variation 13° East

39.96 Drove Charred Stake set post and built mound with trench and pits as per instructions for quarter section corner

79.92 The corner to sections 13, 14, 23 and 24
Sand level wet bottom, soil third rate

North between sections 13 and 14.
Variation 13° East

40.00 Drove Charred stake set post and built mound with trench and pits as per instructions, for quarter section corner

40.25 Slough 2 chains wide runs North 80° East

Township 26 North Range 5 West

Chains	
44.50	Slough 2 chains wide runs west
49.25	Slough 2 chains wide runs South 80° East
80.00	Drove charred stake set post ~~and~~ built mound with trench and pits as per instructions for corner to sections 11, 12, 13 and 14
	Land level wet bottom soil third rate.

East on a random line between sections 12 & 13

Variation 13° East

40.00	Set temporary quarter corner
80.30	Intersects East boundary of Township 4 links south of the corner to sections 12, 13, ~~7 and 18~~ from which corner I run West on a true line between sections 12 and 13

Variation 13° 2' East

40.15	Drove charred stake set post and built mound with trench and pits as per instructions for quarter section corner.
80.30	The corner to sections 11, 12, 13 and 14

Land level wet bottom soil 3d Rate.

Township 26 North Range 5 West

Chains	

North between sections 11 and 12

Variation 13° East

40.00	Drove charred stake set post and built mound with trench and pits as per instructions for quarter section corner
66.50	Slough 20 links wide runs East
80.00	Drove charred stake set post and built mound with trench and pits as per instructions for corner to sections 1, 2, 11 and 12

Land level bottom soil 3d rate.

East on a random line between sections 1 and 12

Variation 13° East

35.00	Land bottom and Enter rolling land which bears North 30° West and South 30° East
40.00	Set temporary quarter section corner
80.74	Intersect East boundary of Township 22 links South of the corner to sections 1, 12, ~~6 and 7~~ from which corner I run West on a true line between sections 1 and 12

Variation 13° 9' East

Chains	
40.37	Drove charred stake set post and built mound with trench and pits as per instructions for quarter section corner
80.74	The corner to sections 1.2.11 and 12 Soil sandy and third rate.

North on a random between sections 1 and 2
Variation 12° 30' East

10.00	Leave level bottom & enter rolling land bears East and West
40.00	Set Temporary quarter section corner
80.10	Intersect the North boundary of the Township at the corner to sections 1, 2, 35 and 36 from which corner I run

South on a true line between Sections 1 and 2
Variation 12° 30' East

40.10	Drove charred stake set post and built mound with trench and pits as per instructions for a quarter section corner
80.10	The corner to sections 1, 2, 11, and 12 Land Rolling soil sandy and third rate

April 25th 1859 —

Chains	
	North between sections 34 and 35 Variation 12° 55' East
40.00	Drove a charred stake set post and built a mound with trench & pits as per instructions for a quarter section corner
80.00	Drove a charred stake set post and built a mound with trench and pits as per instructions for corner to sections 26.27.34 & 35. Land Gently rolling prairie soil sandy & 3d rate

East on a random line between sections 26 & 35
Variation 12° 55' East

40.00	Set Temporary quarter corner.
79.90	Intersect North & South line 10 links south of the corner to sections 25.26.35 & 36. from which corner I run

West on a true line between sections 26 & 35
Variation 12° 59' East

39.95	Drove charred stake set post and built a mound with trench and pits as per

Township 26 North Range 5 West

Chains

instructions for a quarter section corner

79.90 The corner to sections 26, 27, 34 and 35.
Land gently rolling prairie soil
third rate.

North between sections 26 and 27
Variation 12° 55' East

40.00 Drove a chained stake set post and built a
mound with trench and pits as per in-
structions for a quarter section corner

60.00 Leave rolling land and enter bottom
which bears North 70° West & South 70 East

80.00 Drove chained stake set post and built a
mound with trench and pits as per in-
structions for a corner sections 22, 23, 26 & 27
Land gently rolling prairie. soil
sandy and third rate.

East on a random line between sections 23 & 26
Variation 12° 55' East

Township 26 North Range 5 West

Chains

40.00 Set Temporary quarter section corner

79.50 Intersect North & South line 14 links
South of the corner to sections 23, 24, 25 &
and 26, from which corner I run
West on a true line between sections 23 & 26
Variation 13° 1' East

39.75 Drove chained stake set post and built a
mound with trench and pits as per
instructions for a quarter section corner.

79.50 The corner to sections 22, 23, 26, 27.
Land gently rolling prairie. Soil sandy
and third rate.

North between sections 22 and 23
Variation 13° East

19.00 Leave level bottom and enter rolling land
which bears North 40° East & South 40° West

40.00 Drove chained stake set post and built
mound with trench & pits as per in-
structions for a quarter section corner

Township 26 North Range 5 West

Chains	
65.00	Enter low wet bottom bearing N. 45° E. & S. 45° W.
80.00	Drove Chained stake set post and built mound with trench and pits as per instructions for corner to sections 14, 15 22 and 23 - Land rolling prairie and level bottom - Soil on bottom 2d rate rolling land 3d Rate.

East on a random line between Sections 14 & 23
Variation 13° East

40.00	Set Temporary quarter section corner
79.50	Intersect North and South line at the corner to sections 13. 14. 23 and 24. from which corner I run

West on a true line between sections 14 and 23
Variation 13° East

39.75	Drove Chained stake set post and built a mound with trench and pits as per instructions for a quarter section corner
79.50	The corner to sections 14. 15. 22 and 23. Land wet level bottom, Soil second rate

Township 26 North Range 5 West

North between sections 14 and 15
Variation 13° East

Chains	
25.00	Slough which runs N. 45° E.
32.00	Slough which runs N. 50° W
40.00	Drove Chained stake set post and built mound with trench and pits as per instructions for quarter section corner
47.25	Slough 50 links wide which runs East
49.50	Same Slough 50 links wide which runs N. 30° W.
52.00	Same Slough 50 links wide which runs N. 70° E.
80.00	Drove Chained stake set post and built mound with trench and pits as per instructions for corner to sections 10. 11. 14 & 15 - Land level bottom wet. Soil second rate

East on a random line between sections 11 & 14
Variation 13° East

15.00	Slough 75 links wide which runs N. 10° E.
25.50	Same Slough runs South 60° East

Township 26 North Range 5 West

Chains

32.00 Same Slough which runs North 60° East

35.00 Same Slough which runs South ----

40.00 Set Temporary quarter section corner

64.00 Slough 50 links wide which runs S. 10° E.

79.36 Intersect North and South line 14 links South of the corner to sections 11, 12, 13 & 14 from which corner I run.

West on a true line between sections 11 and 14

Variation 13° 6' East

39.68 Drove Chained stake set post and built mound with trench and pits as per instructions for quarter section corner

79.36 The corner to sections 10, 11, 14 and 15.

Sand level wet bottom soil second rate

April 26th 1859. —

North between sections 10 and 11

Variation 13° 10' East

40.00 Drove Chained stake set post and built mound with trench and pits as per

Township 26 North Range 5 West

Chains

instruction, for quarter section corner

42.00 Slough 30 links wide which runs S. 50 East

53.50 Slough 15 links wide runs S. 80° E.

80.00 Drove Chained stake, set post and built mound with trench and pits as per instruction, for corner to sections 2, 3, 10 & 11.

Sand level wet bottom soil 2d rate.

Easton random line between sections 2 & 11.

Variation 13° East

28.25 Slough 30 links wide runs South

40.00 Set Temporary quarter section corner

72.00 Slough 20 links wide which runs S. 50° E.

79.20 Intersect North & South line 38 links South of the corner to sections 1, 2, 11 and 12 from which corner I run

West on a true line between sections 2 and 11

Variation 13° 16' East

39.60 Drove Chained stake set post and built mound with trench and pits as per

Township 26 North Range 5 West

chains

instructions for quarter section corner
79.20 The corner to sections 2, 3, 10 and 11
Land level wet bottom soil second rate

North on a random line between sects 2 & 3
~~2.25 Slough 15 links~~ Variation 13° East
2.25 Slough 15 link wide which runs East
18.00 Leave bottom and enter rolling ground
which bears East and West.
40.00 Set Temporary quarter section corner
80.25 Intersect the North boundary of Township
at the corner to sections 2, 3, 34 & 35
from which corner I run
South on a true line between sections 2 & 3
Variation 13° East
40.25 Drove charred stake set post & built
mound with trench & pits as per
instructions for quarter section corner
80.25 The corner to sections 2, 3, 10 and 11
Land Mostly rolling prairie soil second rate

Township 26 North Range 5 West

chains

North between sections 33 and 34
Variation 13° East
40.00 Drove charred stake set post and built
mound with trench and pits as per
instructions for quarter section corner
80.00 Drove charred stake set post and built
mound with trench & pits as per
instructions for Corner to sections 27, 28,
33 and 34.
Land Gently rolling prairie soil sandy
and 3d rate.

East on a random line between sections 27 & 34
Variation 13° East
40.00 Set Temporary quarter corner
79.90 Intersect North and South line 20 links
North of the corner to sections 26, 27,
34 and 35. from which corner I run
West on a true line between sections 27 & 34
Variation 12° 51' East

Township 26 North Range 5 West

Chains

39.95 Drove chained stake set post and built mound with trench and pits as per instructions for quarter section corner

79.90 The corner to sections 27, 28, 33 and 34 Land sandy, rolling prairie soil sandy and third rate.

North between sections 27 and 28
Variation 13° East

40.00 Drove chained stake set post and built mound with trench and pits as per instructions for quarter section corner

72.50 Leave rolling land, and enter level wet bottom bearing North 70° West and South 70° East

80.00 Drove chained stake set post and built mound with trench and pits as per instructions for corner to sections 21, 22 27 and 28.

Land rolling prairie and level wet bottom rolling land sandy and 3d rate bottom 2d Rate

Township 26 North Range 5 West

Chains

East on a random line between sections 22 and 27
Variation 13° East

24.00 Leave level bottom and enter ~~rolling~~ prairie which bears North 70° West and S. 70 E.

40.00 Set temporary quarter section corner

47.00 Leave rolling land and enter level bottom which bears S. 45° W. and N. 50° E.

79.94 Intersect North and South line 14 links North of the corner to sections 22, 23, 26 and 27, from which corner I run West on a true line between Sections 22 and 27
Variation 12° 54' East

39.97 Drove chained stake set post and built mound with trench and pits as per instructions for quarter section corner

79.94 The corner to sections 21, 22, 27 and 28 Rolling prairie sandy and third rate The bottom level wet bottom and 2d rate

Township 26 North Range 5 West

Chains

North between sections 21 and 22
Variation 13° East

25.00 Slough 10 links wide which runs N. 40° East
33.50 Slough 20 links wide runs North 60° East
40.00 Iron chained stake set post and built mound with trench and pits as per instructions for quarter section corner
80.00 Iron chained stake set post and built mound with trench and pits as per instructions for corner to sections 15, 16 21 and 22.
Sand bottom wet. soil second rate

East on a random line between sections 15 and 22
Variation 13° East

40.00 Set Temporary quarter section corner
47.50 Slough 10 links wide runs North 50° East
79.50 Slough 20 links wide runs North
79.78 Intersects North and South line 6 links north of the corner to sections 14, 15, 22 and 23 from which corner I run

Township 26 North Range 5 West

Chains

West on a true line between sections 15 and 22
Variation 12° 57' East

39.89 Iron chained stake set post and built mound with trench and pits as per instructions for quarter section corner
79.78 The corner to sections 15, 16, 21 and 22
Sand bottom wet, soil second rate

North between sections 15 and 16
Variation 13° East

32.00 Sand bottom and water rolling land which bears East and West
40.00 Iron chained stake set post and built mound with trench and pits as per instructions for quarter section corner
80.00 Iron chained stake set post and built mound with trench and pits as per instructions for corner to sections 9, 10, 15 and 16.
Sand bottom wet and soil second rate

Township 26 North Range 5 West

Chains

East on a random line between sections 10 and 15
Variation 13° East

40.00 Set Temporary quarter section corner

68.00 Loam rolling land and outer level bottom bears North and South.

79.72 Intersect North and South line 6 links north of the corner to sections 10. 11. 14 and 15. from which corner I run West on a true line between sections 10 and 15
Variation 12° 57' East

39.86 Drove Chained stake set post and built mound with trenches and pits as per instructions for quarter section corner

79.72 The corner to sections 9. 10. 15 and 16 – Land first 68.00 chains rolling, balance level soil second rate.

North between sections 9 and 10
Variation 13° East

40.00 Drove Chained stake set post and built mound with trench & pits as per instructions for quarter section corner.

Township 26 North Range 5 West

Chains

47.50 Loam rolling land and outer level bottom which bears East and West.

47.80 Slough 30 links wide runs East

51.00 Same Slough which it runs South 30° West

53.25 Same Slough which runs South 80° East

69.75 Slough 15 links wide runs East

80.00 Drove Chained stake set post and built mound with trench and pits as per instructions for corner to sections 3. 4. 9 and 10.

Rolling land and level bottom. soil 2d rate

East on a random line between sections 3 and 10
Variation 13° East

40.00 Set Temporary quarter section corner

79.58 Intersect North and South line 31 links north of the corner to sections 2, 3. 10 and 11 from which corner I run West on a true line between sections 3 and 10
Variation 12° 47' East

Township 26 North Range 5 West

Chains

39.79 Drove Chained stake set post and built mound with trench and pits as per instructions for quarter section corner

79.58 The corner to sections 3, 4, 9 and 10

Sand level bottom wet and soil second rate

North on a random line between sections 3 and 4

Variation 13° East

27.50 Leave bottom and enter rolling prairie bears East and West

40.00 Set Temporary quarter section corner

80.04 Intersect North boundary of Township 58 links East of the corner to sections 3, 4, 33, and 34 from which corner I run

South on a true line between sections 3 and 4

Variation 13° 25' East

40.04 Drove Chained stake set post and built mound with trench and pits as per instruction for quarter section corner

80.04 The corner to sections 3, 4, 9 and 10

Township 26 North Range 5 West

Chains

Bottom level balance rolling prairie soil second rate.

April 27th 1859

North between sections 32 and 33

Variation 13° East

40.00 Drove Chained stake set post and built mound with trench and pits as per instructions for quarter section corner

80.00 Drove Chained stake set post and built mound with trench and pits as per instructions for corner to sections 28, 29, 32 & 33.

Gently rolling prairie sandy soil 3d Rate

East on a random line between sections 28 and 33

Variation 13° East

40.00 Set Temporary quarter section corner

80.00 Intersect North and South line 28 links south of the corner to sections 27, 28, 33 & 34 from which corner I run

Township 26 North Range 5 West

Chains

West on a true line between sections 28 and 33.
Variation 13° 12' East

40.00 Drove chained stake set post and built mound with trench and pits as per instructions for quarter section corner

80.00 The corner to sections 28, 29, 32 and 33.
Land Gently rolling prairie soil sandy and 3d rate.

North between sections 28 and 29
Variation 13° East

40.00 Drove chained stake set post and built mound with trench and pits as per instructions for quarter section corner

80.00 Drove chained stake set post and built mound with trench and pits as per instructions for corner to sections 20, 21, 28 and 29.
Land Gently rolling prairie soil sandy 3d rate

East on a Random line between sections 21 and 28
Variation 13° 10' East

Chains

40.00 Set Temporary quarter section corner

80.00 Intersect North and South line at the corner to sections 21, 22, 27 and 28 from which corner I run.

West on a true line between sections 21 and 28
Variation 13° 10' East

40.00 Drove chained stake set post and built mound with trench and pits as per instructions for quarter section corner

80.00 The corner to sections 20, 21, 28 and 29.
Land level prairie soil sandy and third rate

North between sections 20 and 21
Variation 13° East

40.00 Drove chained stake set post and built mound with trench and pits as per instructions for quarter section corner

80.00 Drove chained stake set post and built mound with trench and pits as per instructions for corner to sections

Chains

16, 17, 20 and 21.
Land level prairie soil sandy and third rate

East on a random line between sections 16 and 21
Variation 13° 10' East
40.00 Set Temporary quarter section corner
80.30 Intersect North and South line 10 links South of the corner to sections 15, 16, 21 and 22 from which corner I run -
West on a true line between sections 16 and 21
Variation 13° 14' East
40.15 Drove chained stake set post and built mound with trench and pits as per instructions for quarter section corner
80.30 The corner to sections 16, 17, 20 and 21
Land level prairie soil sandy and third rate

North between Section 16 and 17
Variation 13° East
1.00 Leave level ground and enter rolling prairie which bears East and West

Chains

40.00 Drove chained stake set post and built mound with trench and pits as per instructions for quarter section corner
80.00 Drove chained stake set post and built mound with trench and pits as per instructions for the corner to sections 8, 9, 16 and 17.
Land gently rolling prairie soil sandy and 3rd rate

East on a random line between sections 9 and 16
Variation 13° East
40.00 Set Temporary quarter section corner
80.24 Intersect North and South line 24 links South of the corner to sections 9, 10, 15 and 16, from which corner I run
West on a true line between sections 9 and 16
Variation 13° 10' East
40.13 Drove chained stake set post and built mound with trench and pits as per instructions for quarter section corner

Chains

80.26 The corner to sections 8. 9. 16 and 17
Land Gently rolling prairie soil Sandy and third rate

North between Sections 8 and 9
Variation 13° East

29.50 Leave rolling ground and Enter wet bottom bears North 45° E and South 45° West
40.00 Drove chained stake set post and built mound with trench and pits as per instructions for quarter section corner
43.00 The bend of a Slough; runs North 30° East
46.50 Leave same slough, runs North 60° West
57.00 Slough 50 links wide runs East
65.00 Same Slough 50 links wide runs West
70.00 Same Slough 50 links wide runs East
80.00 Drove chained stake set post and built mound with trench and pits as per instructions for corner to sections 4. 5. 8 and 9
Land Rolling land third rate. The balance second rate

Chains

East on a random line between Sections 4 and 9
Variation 13° East

12.00 Slough 15 links wide which runs South 10° West
40.00 Set Temporary quarter section corner
66.00 Slough 20 link wide runs S. 80° E.
67.25 Same Slough runs North 15° East
69.50 Same Slough runs South 45° East
80.24 Intersect North and South line at the corner to sections 3. 4. 9 and 10. from which corner I run

West on a true line between Sections 4 and 9
Variation 13° East

40.12 Drove chained stake set post and built mound with trench and pits as per instructions for quarter section corner
80.24 The corner to sections 4. 5. 8 and 9.
Land level bottom and second rate

North on a random line between sections 4 and 5
Variation 13° East

32/86

Township 26 North Range 5 West

Chains

17.25 Slough 15 links wide runs East

40.00 Set Temporary quarter section corner

65.75 Slough 15 links wide runs South 80° East

75.00 Same bottom bears South 60° East and North 60° West

80.06 Intersect the North Boundary of the Township at the corner to sections 4.5.32 and 33 from which corner I run

South on a true line between sections 4 and 5

Variation 13° East

40.06 Drove chained stake set post and built mound with trench and pits as per instructions for quarter section corner

80.06 The corner to sections 4.5.8 and 9.

Land level bottom soil second rate

April 28th 1859.

North between sections 31 and 32

Variation 13° East

40.00 Drove chained stake set post and built mound with trench and pits as per

Chains

80.06 instructions for quarter section corner Drove chained stake set post and built mound with trench & pits as per instructions for corner to Sections 29,30,31,32

Land Rolling prairie Soil second rate

East on a random line between sections 29 and 32

Variation 13° East

40.00 Set Temporary quarter section corner

76.00 Enter level land bears North and South

80.00 Intersect North and South line 6 links North of the corner to sections 28.29.32 and 33 from which corner I run

West on a true line between sections 29 and 32

Variation 12°57' East

40.00 Drove chained stake set post and built mound with trench and pits as per instructions for quarter section corner

80.00 The corner to sections 29.30.31 and 32

Land gently rolling prairie soil sandy 3d rate

West on a random line between sections 30 and 31

Variation 13° East

Township 26 North Range 5 West

Chains

40.00 Set Temporary quarter section corner

79.00 Intersect the West Boundary of the Township 12 links South of the corner to sections ~~25~~, 30, 31 and ~~36~~ from which corner I run

East on a true line between sections 30 and 31

Variation 12° 55' East

39.00 Drove charred stake set post and built mound with trench and pits as per instructions for quarter section corner

79.00 The corner to sections 29, 30, 31 and 32

Land gently rolling prairie soil sandy and third rate

North between sections 29 and 30

Variation 13° East

10.00 Leave rolling land and Enter level bottom bears East and West

40.00 Drove charred stake set post and built mound with trench and pits as per instructions for quarter section corner

Township 26 North Range 5 West

Chains

80.00 Drove charred stake set post and built mound with trench and pits as per instructions for corner to sections 19, 20, 29 and 30

Land level sandy and soil third rate

East on a random line between sections 20 and 29

Variation 13° East

31.00 Leave bottom and enter rolling land, bears North and South

40.00 Set Temporary quarter section corner

42.50 Enter bottom bears North and South

79.92 Intersect North and South line 22 links North of the corner to sections 20, 21, 28 and 29 from which corner I run.

West on a true line between sections 20 and 29

Variation 12° 51' East

39.96 Drove charred stake set post and built mound with trench and pits as per instruction for quarter section corner

79.92 The corner to sections 19, 20, 29 and 30

Soil sandy and third rate

Township 26 North Range 5 West

Chains

West on a random line between Sections 19 and 30
Variation 13° East

12.50 Leave bottom and Enter rolling land which bears North 30° East and South 30 West

40.00 Set Temporary quarter section corner

78.94 Intersect the West Boundary of the Township 25 links south of the corner to sections 19, 30, ~~24 and 25~~ from which corner I run East on a true line between sections 19 and 30
Variation 12° 49' East

38.94 Drove chained stake set post and built mound with trench and pits as per instruction for quarter section corner

78.94 The corner to sections 19, 20, 29 and 30.
Soil sandy and third rate

North between Sections 19 and 20
Variation 13° East

40.00 Drove chained stake set post and built mound with trench and pits as per

Township 26 North Range 5 West

Chains

instructions for quarter section corner

50.00 Leave level land and enter rolling land bears North 70° East and South 70° West

80.00 Drove chained stake set post and built mound with trench and pits as per instructions for corner to sections 17, 18, 19 and 20
Soil sandy and third rate

East on a random line between Sections 17 and 20
Variation 13° East

11.50 Leave rolling ground and Enter bottom bears North 30° East and South 30° West

40.00 Set Temporary quarter section corner

80.10 Intersect North and South line at the corner to sections 16, 17, 20 and 21 from which corner I run West on a true line between sections 17 and 20
Variation 13° East

40.05 Drove chained stake set post and built mound with trench and pits as per instructions for quarter section corner

Chains	
80.10	The corner to sections 17, 18, 19 and 20 Soil Sandy and third rate
	West on a random line between sections 18 and 19 Variation 13° East
40.00	Set Temporary quarter section corner
78.80	Intersect West Boundary of the Township 10 links North of the corner to sections 18, 19, 13 and 24. from which corner I run East on a true line between sections 18 and 19 Variation 13° 4' East
38.80	Drove charred stake set post and built mound with trench and pits as per instructions for quarter section corner
78.80	The corner to sections 17, 18, 19 and 20. Rolling prairie soil sandy and third rate
	North between section 17 and 18 Variation 13° East
40.00	Drove charred stake set post and built

Chains	
	mound with trench and pits as per instructions for quarter section corner
70.50	Intersect bank of a lake which bears North 5° West and South 30° East. at this point I make an offset 75 links west and run thence North 9.50 chains to a point 25 links from the water, which number of chains being added to 70.50 chains make 80.00 chains the required line, and find that the corner is in the lake.
80.00	Drove charred stake set post and built mound with trench and pits as per instructions for witness corner at a point 25 links from the water and 75 links west of the true corner to sections 7, 8, 17 and 18. Sand Gently rolling prairie sandy and third rate. This lake contains about 15 acres in area and does not require meandering.
	As the corner to sections 7, 8, 17 and 18 is

Township 26 North Range 5 West

Chains

from the point for true corner in the lake, I run the line between sections 7 and 8 north 10 chains. I then run east 10 chains to a point on dry bank thence south 10 chains to a point on the east bank of the lake and in the random line between sections 8 and 17 which point is 10 chains east of the true corner to sections 7, 8, 17 and 18. I then run East on a random line between Sections 8 and 17

Variation 13° East

10,00 Leave lake shore which bears North and South

40,00 Set Temporary quarter section corner

80,12 Intersect North and south line 8 links South of the corner to sections 8, 9, 16, and 17, from which corner I run West on true line between sections 8 and 17

Variation 13° 3' East

40,06 Drive Charred stake set post and built mound with trench and pits as per instructions for quarter section corner

Township 26 North Range 5 West

Chains

80,12 The corner to sections 7, 8, 17 and 18

Land gutty rolling prairie soil second rate

From the ~~point for true~~ corner to sections 7, 8, 17 and 18 I run

West on a random line between sections 7 and 18

Variation 13° East

40,00 Set Temporary quarter section corner

79,00 Intersect West Boundary of Township 12 links North of the corner to sections 7, 18, ~~12 and 13~~ from which corner I run East on a true line between Sections 7 and 18

Variation 13° 5' East

39,00 Drive Charred stake set post and built mound with trench and pit as per instructions for quarter section corner

79,00 The corner to sections 7, 8, 17 and 18

Land Level prairie and second rate

North between sections 7 and 8

Variation 13° East

Township 26 North Range 5 West

Chains

To run this line I commenced at the witness corner to sections 7. 8. 17 and 18 and run North 2.50 chains I then offset East 75 links to a point in the true line at the waters Edge and run thence

North between sections 7 and 8

Variation 13° East

2.50 Entu level bottom

26.00 Slough 15 links wide runs South 10° East

40.00 Drove Chained stake set post and built mound with trench and pits as per instruction for quarter section corner

80.00 Drove chained stake set post and built mound with trench and pits as per instructions for corner to sections 5.6.7 & 8 Land level bottom soil second rate

---

East on a random line between sections 5 and 8

Variation 13° East

Township 26 North Range 5 West

Chains

40.00 Set Temporary quarter section corner

80.24 Intersect North and South line 7 links South of the corner to sections 4.5.8 and 9 from which corner I run.

West on a true line between sections 5 and 8

Variation 13° 3' East

40.12 Drove chained stake set post and built mound with trench and pits as per instructions for quarter section corner

80.24 The corner to sections 5.6.7 and 8 Land level bottom. second rate

---

West on a random line between sections 6 and 7

Variation 13° East

40.00 Temporary quarter section corner

78.50 Intersect West Boundary of Township at the corner to sections 6.7. ~~1~~ and 12 from which corner I run

East on a true line between sections 6 and 7

Variation 13° East

Township 26 North Range 5 West

Chains

38.50 Iron chained stake set post and built mound with trench and pits as per instructions for quarter section corner

78.50 The corner to sections 5, 6, 7 and 8

Sand leaf bottom second rate

North on random line between sections 5 and 6

Variation 12° 50' East

20.00 Leave leaf bottom and Enter low rolling land which bears East and West

40.00 Set Temporary quarter section corner

80.06 Intersect the North Boundary of Township 16 links East of the corner to sections 5, 6, 31 and 32 from which corner I run South on a true line between sections 5 and 6

Variation 12° 57' East

40.06 Iron chained stake set post and built mound with trench and pits as per instructions for quarter section corner

80.06 The corner to sections 5, 6, 7 and 8

Township 26 North Range 5 West

Chains

Land Rolling Prairie soil second rate

April 29th 1859.

General Description

The quality of the land in this Township is about the common average. The rolls are mostly of a good second rate also some of the low rolling lands extending into the Valleys

There is no timber or stone in the Township

There are no settlements in the Township

List of Names

A list of the names of the individuals employed to assist in measuring and establishing the lines and corners described in the foregoing field notes of Township No. 26 South of the base line of Range No. 5 West of the 6th Principal Meridian in the Territory of Arkansas showing the respective capacities in which they acted

Benjamin E. B. Kennedy	Chainmen
John Scull	
Dolton G. Collins	Flagman
Ellis Ellis	Cornermen
Theodore Harrington	

48/102

3

103

Contract No. 253.

Field Notes
of
the Subdivision lines in Township No. 27 North Range No. 5 West of the 6th Principal Meridian in the Territory of Nebraska. As Surveyed by John E. McMullan Deputy Surveyor Under his Contract bearing date the 30th day of July 1858

{Contract no 253}

Compd

Commenced 1st November 1858
Completed 3rd November 1858

Read -

Van Slatten
Clk

Names and duties of Assistants

Thomas Reyes	Compassman
Charles Dingley	Chainman
Joseph Dowden	"
Wm. Spencer	"
George Jones	"
P. F. Dugan	Flagman
Wm. Whitten	"
P. Heffren	Cornerman
R. Williams	"
Thomas Symmond	"

Township 27 North Range 5 West 6th P. M.



Field Notes of the Subdivision lines in Township No 27 N. Range 5 W. 6th Principal Meridian

To determin the proper adjustment of my Compass for Subdividing this Township I Commenced at the Corner to Townships 26 and 27 North, Ranges 4 and 5 West and ran North ~~on a~~ blank line along the East Boundary of Section 36.

Variation 12°30' East

40.00 To a point at quarter Section Cor

80.00 To the Corner to Sections ~~35~~ 25 & 36

To retrace this line or run parrallel thereto my Compass must be adjusted to a Variation of 12°30' East

I also ran West from the Said Township Corner along the South boundary of Section No 36, on a blank line Variation 13°10' East

40.05 To a point at quarter Section Corner

80.03 To Corner of Sections 35 & 36

Township 27 N. Range 5 W. 6th Principal Meridian

Subdivision Commenced November 1st. 1858

From the Corner to Sections 35 & 36 on the South boundary of the Township I ran

North between Sections 35 and 36

Variation 12° 30, East

40.00 Drove Charred Stake, and Set post in Mound Marked as per instructions for quarter Sec Corner

80.00 Drove Charred Stake and Set post in Mound Marked as per instructions for Corner to Sections 25. 26 35 & 36

Land rolling Prairie 2d rate

East on a random line between Sections 25 & 36

Variation 13° 10' East

40.00 Set Temporary quarter Sec Corner

Township 27 N. Range 5 W. 6th Principal Meridian

79.73 Intersected East boundary of Twp at the Corner to Sections 36 & 25 From which Corner I ran West on a true line between Sections 25 & 36

Variation 13° 10' East

39.86 Drove Charred Stake and Set post in Mound Marked as per instructions for quarter Section Corner

79.73 Sec Corner to Sections 25. 26. 35 & 36

Land level Prairie Soil 2d rate

North between Sections 25 & 26

Variation 12° 30' East

40.00 Drove Charred Stake and Set post in Mound Marked as per instructions for quarter Section Corner

75.00 Slough 1 Ch wide bears E & W

80.00 Drove Charred Stake & Set post in Mound Marked as per instructions for Corner to Sections 23. 24. 25 & 26

Land rolling Prairie Soil 2d rate

East on a random line between Sections 24 & 25

Variation 13° 00' East

40.00 Set temporary quarter Section Corner

79.68 Intersected East boundary of Township 9 links South of Corner to Sections 24 & 25

From which Corner I run West on a true line between Sections 24 & 25

Variation 13° 04' East

39.84 Drove charred Stake and Set post in Mound for quarter Section Corner

79.68 The Corner to Sections 23, 24, 25 & 26

Land rolling Prairie Soil 3d rate

North between Sections 23 & 24

Variation 12° 30' East

40.00 Drove charred Stake and Set post in Mound Marked as per instructions

for quarter Section Corner

80.00 Drove charred Stake & Set post in Mound Marked as per instructions for Corner to Sections 13, 14, 23 & 24

Land rolling Prairie Soil 3d rate

East on a random line between Sections 13 & 24

Variation 13° 00' East

40.00 Set temporary quarter Section Corner

42.50 Met Slough 3.50 Chs. wide bears N.W. & S.E.

79.80 Intersect East boundary of Township 16 links North of Corner to Sections 13 & 24

From which Corner I run West on a true line between Sections 13 & 24.

Variation 12° 53' East

39.90 Drove charred Stake & Set post in Mound Marked as per instructions for quarter Section Corner

79.80 The Corner to Sections 13. 14. 23 & 24
Land low & Prairie Soil 2d rate

North between Sections 13 & 14
Variation 12° 30' East

34.50 Slough 2 chs. wide bears N.W. & S.E.

40.00 Drove charred Stake & Set post in mound marked as per instructions for quarter Section Corner

50.00 Drove charred Stake & Set post in Mound, marked as per instructions for Corner to Sections 11. 12. 13 & 14
Land high rolling Prairie 3d rate

East on a random line between Sections 12 & 13
Variation 13° 00' East

40.00 Set temporary quarter Section Corner

79.94 Intersected East boundary of Tow'p 14 links North of Corner to Secs.

12 & 13.
From which Corner I run West on a true line between Sections 12 & 13
Variation 12° 54' East

39.97 Drove charred Stake & Set post in mound marked as per instructions for quarter Section Corner

79.94 The Corner to Sections 11. 12. 13 & 14
Land high rolling Prairie 3d rate

North between Sections 11 & 12
Variation 13° 30' East

40.00 Drove charred Stake & Set post in Mound as per instructions for quarter Section Corner

80.00 Drove charred Stake and Set post in Mound Marked as per instructions for Corner to Sections 1. 2. 11 & 12
Land high rolling Prairie 3d rate

East on a random line between
Sections 1 and 12

Variation 13° 00' East

40.00 Set temporary quarter Section Corner

79.93 Intersected East boundary of Township
100 links North of Corner to Sections
1 & 12

From which Corner I run West
on a true line between Sections 1 & 12

Variation 12° 17' East

39.96 Drove charred Stake & Set post in
Mound, Marked as per instructions
for quarter Section Corner

79.93 The Corner to Sections 1. 2. 11 & 12
Land high rolling Prairie 3rd rate

North on a random line between
Sections 1 & 2

Variation 12° 30' East

40.00 Set temporary quarter Section Corner

77.95 Intersected North boundary of Township
10 links West of Corner to Sections 1 & 2
~~From~~ which ~~Corner~~ I run South
on a true line between Sections 1 & 2

Variation 12° 13' East

37.95 Drove charred Stake & Set post in Mound
Marked as per instructions for Corner
to quarter Sections

77.95 The Corner to Sections 1. 2. 11 & 12
Land rolling Prairie 2nd rate
October 31st 1858

North between Sections 34 and 35

Variation 12°. 30' east

40.00 Drove charred Stake and set
post in mound marked as per
instructions for Quarter
Section Corner.

80.00 Drove charred Stake and set
post in mound marked as per

instructions for corner to Sections
26, 27, 34 and 35.
Land selling prairie 3rd rate

East on a random line between
Sections 26 and 35.
Variation 13°, 00' east.

40.00 Set temporary Quarter Section Corner
79.78 Intersected north and South line
30 links South of corner to
Sections 25, 26, 35 and 36.
From which corner I run
West on a true line between
Sections 26 and 35
Variation 13°, 13' East

39.89 Drove charred stake and set
post in mound marked as
per instructions for Quarter
Section Corner.
79.78 The corner to Sections 26, 27, 34 & 35.

Land selling prairie 3rd rate.

North between Sections 26 and 27
Variation 12°, 30' East.

40.00 Drove charred stake and set post
in mound marked as per
instructions for Quarter
Section Corner.
80.00 Drove charred stake and set
post in mound marked as
per instructions for corner to
Sections 22, 23, 26 & 27.
Land selling prairie 3rd rate.

East on a random line between
Sections 23 and 26.
Variation 13°, 00' East.

40.00 Set temporary Quarter Section Corner
79.80 Intersected north and South line
79 links South of corner to Sections

237/34

23, 24, 25 and 26.
From which corner I run
West on a true line between
Sections 23 and 26.
Variation 13°, 34' east.
39,90 Drove charred stake and set
post in mound marked as
per instructions for Quarter
Section corner.
79,80 The corner to Sections 22, 23, 26 & 27
Land rolling Prairie 2d rate.

North between Sections 22 & 23
Variation 12°, 30' east.
40,00 Drove charred stake and set post
in mound marked as per
instructions for Quarter
Section corner.
80,00 Drove charred stake and set
post in mound marked as

per instructions for corner to
Sections 14, 15, 22 & 23.
Land rolling prairie 3d rate.

East on a random line between
Sections 14 and 23
Variation 13°, 00' East.
40,00 Set temporary Quarter Section Corner.
79,56 Intersected north and south line
74 links south of corner to
Sections 13, 14, 23 and 24.
From which corner I run
West on a true line between
Sections 14 and 23
Variation 13°, 32' east.
39,78 Drove charred stake and set
post in mound marked as
per instructions for Quarter
Section corner.
79,56 The corner to Sections 14, 15, 22 & 23

Land rolling prairie 3d rate.

North between Sections 14 & 15
Variation 12°, 30' East.

40,00 Drove chained stake and set post in mound marked as per instructions for Quarter Section Corner.

80,00 Drove chained stake and set post in mound marked as per instructions for corner to Sections 10, 11, 14 & 15,
Land rolling prairie 3d rate.

East on a random line between Sections 11 and 14,
Variation 13°, 00 east.

40,00 Set temporary Quarter Section Corner

79,60 Intersected north and south line 59 links south of corner

to sections 11, 12, 13 and 14,
From which corner I run West on a true line between Sections 11 and 14
Variation 13°, 25' east.

39,80 Drove chained stake and set post in mound marked as per instructions for Quarter Section corner.

79,60 The corner to Sections 10, 11, 14 & 15
Land rolling prairie 3d rate.

North between Sections 10 and 11,
Variation 12°, 30' east.

40,00 Drove chained stake and set post in mound marked as per instructions for Quarter Section corner,

80,00 Drove chained stake and set post in mound marked as

Township 27 N. Range 5 W. 6th Principal Meridian

per instructions for corner to Sections 2, 3, 10 and 11.
Land rolling prairie 3d rate.

East on a random line between Sections 2 and 11.
Variation 13°, 00' East.

40,00 Set temporary Quarter Section corner.
79,68 Intersected North and South line 100 links south of corner to Sections 1, 2, 11 and 12.
From which corner I run West on a true line between Sections 2 and 11.
Variation 13°, 43' East.
39,84 Drove charred stake and set post in mound marked as per instructions for Quarter Section corner.
79,68 The corner to Sections 2, 3, 10 & 11

Land rolling prairie 3d rate.

North on a random line between Sections 2 and 3.
Variation 12°, 30' east.

40,00 Set temporary Quarter Section corner
77,86 Intersected North Boundary of Township 50 links west of corner to Sections 2 and 3.
From which corner I run South on a true line between Sections 2 and 3
Variation 12°, 09' East.
37,86 Drove charred stake and set post in mound marked as per instructions for Quarter Section corner.
77,86 The corner to Sections 2, 3, 10 & 11
Land rolling prairie 3d rate.

North between Sections 33 & 34
Variation 12°.53' East

40.00 Drove charred stake and set post in mound marked as per instructions for Quarter Section corner.

80.00 Drove charred stake and set post in mound marked as per instructions for corner to Sections 27, 28, 33 and 34
Land rolling prairie 3rd rate.

East on a random line between Sections 27 and 34
Variation 13°.28' east.

40.00 Set temporary Quarter Section corner

80.00 Intersected North and South line 45 links north of corner to Sections 26, 27, 34 and 35
From which corner I run

West on a true line between Sections 27 and 34
Variation 13°.06' East.

40.00 Drove charred stake and set post in mound marked as per instructions for Quarter Section corner.

80.00 The corner to Sections 27, 28, ~~34 & 35~~ 33 & 34
Land rolling prairie 3rd rate.

North between Sections 27 & 28
Variation 12°.53' east.

40.00 Drove charred stake and set post in mound marked as per instructions for Quarter Section corner

80.00 Drove charred stake and set post in mound marked as per instructions for corner to Sections 21, 22, 27 & 28
Land rolling prairie 3rd rate.

East on a random line between
Sections 22 & 27

Variation 13° 06' East

40.00 Set temporary quarter Section Corner
79.94 Intersected a North & South line at
Corner to Sections 22. 23. 26 & 27
From which Corner I run west on
a true line between Sections 22 & 27

Variation 13° 06' East

39.97 Drove Charred Stake and Set post in
Mound Marked as per instructions
for quarter Section Corner
79.94 The Corner to Sections 21. 22. 27 & 28
Land Rolling Timbered 3rd rate

North between Secs 21 & 22

Variation 12° 53' East

40.00 Drove Charred Stake and Set post
in Mound Marked as per instructions
for quarter Section Corner

80.00 Drove Charred Stake & Set post in Mound
Marked as per instructions for Corner
to Sections 15. 16. 21 & 22
Land rolling Timbered 3rd rate

East on random line between Secs
15 & 22

Variation 13° 06' East

40.00 Set temporary quarter Sec Corner
80.00 Intersected north & South line 36 links
South of Corner to Sections 14. 15. 22 & 23
From which Corner I run west on a
true line between Sections 15 & 22

Variation 13° 21' East

40.00 Drove Charred Stake & Set post in
Mound Marked as per instructions
for quarter Section Corner
80.00 The Corner to Sections 15. 16. 21 & 22
Land rolling Timbered 3rd rate

North between Sections 15 & 16
Variation 12° 53' East

40.00 Drove Charred Stake & Set post in Mound marked as per instructions for quarter Sec corner

80.00 Drove Charred Stake & Set post in Mound Marked as per instructions for corner to Sections 9.10.15 & 16
Land rolling Prairie 3rd rate

East on a random line between Sections 10 & 15
Variation 13° 30' East

40.00 Set temporary quarter Sec Corner

79.80 Intersected North & South line at the Corner to Sections 10.11.14 & 15.
From which Corner I run west on a true line between Sections 10 & 15
Variation 13° 30 E

39.90 Drove Charred Stake & Set post in Mound marked as per instructions for qr Sec Cor

79.80 The Corner to Sections 9.10.15 & 16
Land rolling Prairie 3rd rate

North between Sections 9 & 10
Variation 12° 53' E

40.00 Drove Charred Stake and Set post in Mound Marked as per instructions for Corner to quarter Section

80.00 Drove Charred Stake & Set post in Mound marked as per instructions for Corner to Sections 3.4.9 & 10
Land rolling Prairie 3rd rate

East on random line between Sections 3 & 10
Variation 13° 30' East

40.00 Set temporary quarter Sec Corner

80.06 Intersect North & South line 72 links South of corner to Sections 2.3.10 & 11
From which Corner I run west on

		a true line between Sections 3 & 10
		Variation 14°01' East
40.0	40.03	Drove charred Stake & Set post in
79.9		Mound, Marked as per instructions
		for quarter Section Corner
	80.06	The Corner to Sections 3. 4. 9 & 10
		Sandy rolling Prairie 3rd rate
		North on a random line between
39		Sections 3 & 4
		Variation 12°. 18 East
	40.00	Set temporary quarter Sec Corner
	79.26	Intersection North boundary at
		Corner to Sections 3 & 4
		From which Corner I run South
		on a true line between Sections
4		3 & 4
		Variation 12°18' East
	39.26	Drove Charred Stake and Set post
		in Mound. Marked as per instructions

	for quarter Section Corner
79.26	The Corner to Sections 3. 4. 9. 10
	Sandy rolling Prairie 3rd Rate
	November 1st 1858
	North between Section 32 & 33
	Variation 12°30' E
40.00	Drove charred Stake and Set
	post in Mound Marked as per
	instructions for quarter Sec Corner
80.00	Drove charred Stake and Set
	post in Mound Marked as per
	instructions, for Corner to Sections
	28. 29. 32 & 33.
	rolling Sandy Prairie 3rd rate
	East on random line between
	Sections 28 & 33
	Variation 13°15' East
40.00	Set temporary quarter Sec Corner

	80.00	The Corner to Sections 27, 28, 33 & 34 From which Corner I run West on a true line between Sections
40.		28 & 33.
79.		Variation 13° 15' East
	40.00	Drove Charred Stake and Set post in Mound. Marked as per instructions. for quarter Section Corner
39.	80.00	The Corner to Sections 28, 29, 32 & 33 Land rolling Prairie 3rd rate

		North between Sections 28 & 29
		Variation 13° 30' East
	40.00	Drove Charred Stake and Set post in Mound Marked as per instructions for quarter Section Corner
	80.00	Drove Charred Stake and Set post in Mound Marked as per instructions for Corner to Sections

		20, 21, 28 & 29. Land rolling, Prairie 3rd rate

		East on random line between Sections 21 & 28
		Variation 13° 15' East
	40.00	Set temporary quarter Sec Corner
	79.81	Intersected North & South line 28 links North of Corner to Sections 21, 22 27 & 28
		From which Corner I run West on a true line between Sections 21 & 28
		Variation 13° 03' East
	39.90	Drove Charred Stake and Set post in Mound Marked as per instructions for quarter Section Corner
	79.81	The Corner to Sections 20, 21, 28 & 29 Land rolling Land Prairie 3rd rate

		North between Sections 20 & 21

Township 27 N. Range 5 W. 6th Principal Meridian

	Variation 13° 30' East
40.00	Drove Stake and Set post in Mound Marked as per instructions for quarter Section Corner
80.00	Drove Charred Stake and Set post in Mound Marked as per instructions for Corner to Sections 16.17.20 & 21 rolling Sand Prairie 3rd rate
	East on a random line between Sections 16 & 21
	Variation 13° 15' East
40.00	Set temporary quarter Sec Corner
79.53	Intersected North & South line 50 links North of the Corner to Sections 15.16.21 & 22
	From which Corner I run East on a true line between Sections 16 & 21
	Variation 12° 54' East
39.76	Drove Charred Stake and Set post in

Township 27 N. Range 5 W. 6th Principal Meridian

	Mound Marked as per instructions for quarter Section Corner
79.53	The Corner to Sections 16.17.20 & 21 Rolling Sand Prairie 3rd rate
	North between Sections 16 & 17
	Variation 12° 30' East
40.00	Drove Charred Stake & Set post in Mound for quarter Section Corner
80.00	Drove Charred Stake & Set post in Mound Marked as per instructions for Corner to Sections 8.9.16 & 17 Rolling Sand Prairie 3rd rate
	East on a random line between Section 9 & 16.
	Variation 13° 15' East
40.00	Temporary quarter Section
79.65	Intersected North & South line 31 links North of Corner to 9 & 10.15 & 16

From which Corner I run East
on a true line between Sections 9 & 16
Variation 13° 02' East
39.82 Drove charred Stake and Set post
in Mound & Marked as per instructions
for quarter Section Corner
79.65 The Corner to Sections 8.9.16 & 17
Rolling Sandy Prairie 3rd rate

North between Sections 8 & 9
Variation 12° 30' East
40.00 Drove charred Stake and Set post
in Mound Marked as per instructions
for quarter Section Corner
80.00 Drove charred Stake & Set post in
Mound Marked as per instructions
for Corner to Sections 4.5.8 & 9
Rolling Sand Prairie 3rd rate

East on a random line between

Sections 4 & 9
Variation 13° 15' East
40.00 Set temporary quarter Sec Corner
79.73 Intersected North & South line 45 links
North of Corner to Sections 3.4.9 & 10
From which Corner I run East on
true line between Sections 4 & 9
Variation 12° 56' East
39.86 Drove charred Stake & Set post in
Mound Marked as per instructions
for quarter Section Corner
79.73 The Corner to Sections 4.5.8 & 9
Rolling Prairie 3rd rate

North on random line between
Section 4 & 5
Variation 12° 30' East
40.00 Set temporary quarter Sec Corner
78.27 Intersected North line of Township
150 links West of Corner to Sections

1 & 5
From which corner I run South
on a true line between Sections
4 & 5

Variation 11°. 26' East

38.2) Drove Charred Stake and set post
in Mound marked as per instructions
for quarter Section Corner

78.2) The Corner to Sections 4. 5. 8 & 9
Rolling Sand Prairie 3rd rate

North between Sections 31 & 32
Variation 12°. 53' East

40.00 Drove charred stake and set
post in mound marked as per
instructions for Quarter
Section corner.

80.00 Drove charred stake and set
post in mound marked as
per instructions for corner

to Sections 29. 30. 31 and 32.
Land rolling prairie 3rd rate.

East on township line between Sections 29 & 32
Variation 13°. 05' East.

40.00 Set temporary Quarter Section Corner

80.40 Intersected north and South line
40 links South of corner to
Sections 28, 29, 32 and 33.
From which corner I run
West on a true line between
Sections 29 and 32
Variation 13°. 22' East.

41.20 Drove charred stake and set
post in mound marked as
per instructions for Quarter
Section corner.

80.40 The corner to Sections 29, 30, 31 & 32
Land rolling prairie 3rd rate.

	West on a random line between Sections 30 & 31. Variation 13°, 40' east.
40.00	Set temporary Quarter Section Corner.
77.60	Intersected the N Boundary at corner to Sections 30 and 31 From which corner I run East on a true line between Sections 30 and 31 Variation 13°, 40' East.
37.60	Drove charred stake and set post in mound marked as per instructions for Quarter Section corner.
77.60	The corner to Sections 29, 30, 31 & 32 Land rolling prairie 3rd rate.
	North between Sections 29 & 30 Variation 12°, 53' east.
40.00	Drove charred stake and set

	post in mound marked as per instructions for Quarter Section corner
80.00	Drove charred stake and set post in mound marked as per instructions for corner to Sections 19, 20, 29 & 30. Land rolling prairie 3rd rate.
	East on a random line between sections 20 and 29 Variation 13°, 15' east
40.00	Set temporary Quarter Section Corner.
79.48	Intersected north and south line 25 links south of corner to Sections 20, 21, 28 & 29 From which corner I run West on a true line between Sections 20 and 29 Variation 13°, 26' east.

Township 27 N. Range 5 W. 6th Principal Meridian

39.74	Drove charred stake and set post in mound marked as per instructions for Quarter Section Corner.
79.48	The corner to Sections 19, 20, 29 & 30 Land rolling prairie 3d rate.

West on a random line between Sections 19 and 30

Variation 13°. 40' east.

40.00	Set temporary Quarter Section corner
78.08	Intersected West Boundary of Township 10 links north of corner to sections 19 & 30 From which corner I run East on a true line between sections 19 and 20.

Variation 13°. 44' East.

38.08	Drove charred stake and set post in mound marked as per instructions for

Township 27 N. Range 5 W. 6th Principal Meridian

	Quarter Section Corner.
78.08	The corner to Sections 19, 20, 29 & 30 Land rolling prairie 3d rate.

North between Sections 19 & 20

Variation 12°. 53' East.

40.00	Drove charred stake and set post in mound marked as per instructions for Quarter Section corner.
80.00	Drove charred stake and set post in mound marked as per instructions for corner to Sections 17, 18, 19 and 20 Land rolling prairie 3d rate.

East on a random line between Sections 17 and 20

Variation 13°. 30' east.

40.00	Set temporary Quarter Section Corner

79.50 Intersected north and south line at corner to Sections 16, 17, 20 & 21, From which corner I run West on a true line between sections 17 and 20

Variation 13°, 30' East.

39.75 Drove chained stake and set post in mound marked as per instructions for Quarter Section corner.

79.50 The corner to Sections 17, 18, 19 & 20

Land rolling prairie 3rd rate.

West on a random line between sections 18 and 19

Variation 13°, 45' east

40.00 Set temporary Quarter Section corner

78.60 Intersected west Boundary 16 links north of corner to Sections 18 & 19 From which corner I run

East on a true line between sections 18 and 19

Variation 13°, 52' east.

38.60 Drove chained stake and set post in mound marked as per instructions for Quarter Section Corner.

78.60 The corner to Sections 17, 18, 19 & 20

Land rolling prairie 3rd rate

North between sections 17 & 18

Variation 12°, 53 East.

40.00 Drove chained stake and set post in mound marked as per instructions for Quarter section corner

80.00 Drove chained stake and set post in mound marked as per instructions for Corner to Sections 7, 8, 17 and 18.

Township 27 N. Range 5 W. 6th Principal Meridian

Land rolling prairie 3d rate

East on a random line
between sections 8 and 17
Variation 13°. 40' east.

40.00 Set temporary Quarter Section corner

79.80 Intersected north and south line
12 links north of corner to Sections
8, 9, 16 and 17

From which corner I run
West on a true line between
Sections 8 and 17
Variation 13°. 35' East.

39.90 Drove charred stake and set
post in mound marked as
per instructions for Quarter
Section corner.

79.80 The corner to Sections 7, 8, 17 & 18
Land rolling prairie 3d rate

Township 27 N. Range 5 W. 6th Principal Meridian

West on a random line
between sections 7 and 18
Variation 13°. 50' east.

40.00 Set temporary Quarter Section corner

78.48 Intersected west Boundary of Township
10 links north of corner to
Sections 7 and 18

From which corner I run
East on a true line between
Sections 7 and 18.
Variation 13°. 54' east

38.48 Drove charred stake and set
post in mound marked as
per instructions for Quarter
Section corner.

78.48 The corner to Sections 7, 8, 17 & 18
Land rolling prairie 3d rate.

November 2d 1858.

North between Sections 7 & 8
Variation 12°. 53' east

40.00 Drove charred stake and set post in mound marked as per instructions for Quarter Section Corner.

80.00 Drove charred stake and set post in mound marked as per instructions for corner to Sections 5, 6, 7 & 8
Land rolling prairie 3rd rate.

East on a random line between Sections 5 and 8
Variation 13°, 40' east

40.00 Set temporary Quarter Section Corner

79.94 Intersected north and south line 17 links north of corner to Sections 4, 5, 8 and 9
From which corner I run

West on a true line between sections 5 and 8.
Variation 13°. 33' east.

39.97 Drove charred stake and set post in mound marked as per instructions for Quarter Section Corner.

79.94 The corner to sections 5, 6, 7 & 8
Land rolling prairie 3rd rate.

West on a random line between sections 6 and 7
Variation 13°, 50' east.

40.00 Set temporary Quarter Section Corner

78.75 Intersected west Boundary of Township 13 links South of corner to Sections 6 and 7.
From which corner I run East on a true line between Sections 6 and 7

Variation 13°, 44' East.

38.75 Drove charred stake and set post in mound marked as per instructions for Quarter Section corner.

78.75 The corner to sections 5, 6, 7 & 8
Land rolling prairie 3rd rate.

North on a random line between sections 5 and 6,

Variation 12°, 53' east.

40.00 Set temporary Quarter Section corner

46.00 Cross an old road running E & W.

79.10 Intersected north Boundary of township 114 links west of corner to Sections 5 & 6
From which corner I run South on a true line between Sections 5 and 6.

Variation 12°, 04' East.

39.10 Drove charred stake and set post in mound marked as per instructions for Quarter Section corner

79.10 The corner to sections 5, 6, 7 & 8
Land rolling prairie 3rd rate.

November 3rd 1858.

General Description

The Land in this Township is of poor quality, being mostly sand ridges. There is no timber and but very little Water in the Township and it will not admit of a settlement

List of Names

A list of the Names of the individuals employed to assist in running measuring or marking the lines

and Corners described in the foregoing field Notes of Township 27 North Range 5 West of the 6th principal Meridian, Showing the respective Capacities in which they acted

Thomas Keyes	Compassman
Charles Quigley	Chainman
Joseph Dowden	"
Wm Spencer	"
George Jones	"
P. Heffren	Cornerman
R Williams	"
J F Dugan	Flagman
Wm S Whitten	"
Thos Nymun	Commenar

We hereby certify that we assisted Jno. E. McMullans deputy Surveyor, in Surveying and Subdividing Townships number twenty Seven, and ~~number~~ twenty eight North of the base line of Range number five West of the Sixth Principal Meridian, and that said Townships have been in all respects to the best of our knowledge and belief, well and faithfully Surveyed and the boundary monuments planted according to the instructions furnished by the Surveyor General

Thos Keyes
Wm S. Whitten.
Richard Millard

Thomas Wymond
Joseph Bowden
John F. Dugon
Patrick Heffern

Subscribed and sworn to by the the above named persons, before me, a Justice of the peace for the County of Otoe in the Territory of Nebraska the 3d day of March A.D. 1859.

William H. H. McAfee
Justice of the Peace

I John E. McMullen Deputy Surveyor do Solemnly Swear that in pursuance of a Contract with John Calhoun Surveyor of the Public Lands of the United States in the Territory of Nebraska bearing date the 30th day of July 1858 and in strict conformity to the laws of the United States and the instructions furnished by the said Surveyor General, I have faithfully Surveyed the Subdivision lines of Townships No. 27 and 28 North of the Base line of Range No. 5 West of the Sixth Principal Meridian in the Territory aforesaid. And do further Solemnly Swear that the foregoing are the true and original field notes of such Survey

John E. McMullen
Deputy Surveyor

Subscribed by said John E McMullen Deputy Surveyor and Sworn to before me a Justice of the Peace for Otoe County in the Territory of Nebraska this 3rd day of March 1859 William H. H. McAfee
Justice of the Peace in & for Otoe County N.T.

Surveyor General's Office
Nebraska City, N.T. April 18th 1859

The foregoing field Notes of the Survey of the Subdivision lines of Townships Twenty-Seven and Twenty Eight North, of Range Five West of the Sixth Principal Meridian, in the Territory of Nebraska, executed by John E. McMullen, under his Contract of the 30th day of July 1858. in the Months of October and November 1858, having been critically examined, the necessary corrections and explanations made, the said field Notes, and the Surveys they describe, are hereby approved.

Ward B. Burnett
Surveyor General of
Kansas & Nebraska

4

Contract No. 253

Field Notes

of

the Subdivision lines in Township No. 28 North Range No. 5 West of the 6th Principal Meridian in the Territory of Nebraska, as Surveyed by John E. McMullan Deputy Surveyor Under his Contract bearing date the 30th day of July 1858

Contract No. 253

Compd

Commenced 15th October 1858
Completed 31st " " "

Rxd

Van Slatted Exd

Names and duties of Assistants

Thomas Keyes	Compassman
Charles Doughty	Chainman
Joseph Dowden	"
J. F. Dugan	Flagman
P. Heffren	Cornerman
Geo. Jones	"
Thos Hymond	"

Township 28 North Range 5 West 6th P. M.



Township No. 28 North Range 5
West of the 6th Principal Meridian

To determine the proper adjustment of my compass for subdividing this Township. I commenced at the corner to Townships 27 and 28 North Range 4 and 5 West and run
North on a blank line along the East boundary of Section 36
Variation 13° 30' East
39.45 The quarter Section corner
79.90 The corner to Sections 25 and 36
To retrace this line or run parallel thereto my compass must be adjusted to a Variation of 13° 30' East
From the corner to Sec.
1. 2. 35 and 36 on the South boundary of the Township I run

North between Sections 35 and 36
Variation 13° 30' East

10.00 Drove charred Stake Set Post in Mound Marked as per instructions for quarter Section Corner

80.00 Drove charred Stake Set Post in Mound Marked as per instructions for Corner to Sections 25. 26. 35 and 36
Land rolling Prairie. Soil 3rd rate

East on a random line between Sec. 25 & 36
Variation 13° 45' East

11.50 Stream 6 lks wide Course N.W.

40.00 Set temporary quarter Section Corner

79.76 Intersect the East Boundary of the Township 8 links North of the Corner to Sections 25 and 36
From Which Corner Drawn West on a true line between Sec. 25 & 36
Variation 13° 42' East

39.88 Drove Charred Stake Set Post in Mound Marked as per instructions for quarter Section Corner

79.76 The Corner to Sections 25, 26. 35 and 36
Land level Prairie. Soil 2d rate

North between Sections 25 and 26
Variation 13° 30' East

11.50 Stream 6 lks wide Course N.W.

40.00 Drove Charred Stake and Set Post in Mound Marked as per instructions for quarter Section Corner

80.00 Drove Charred Stake and Set Post in Mound Marked as per instructions for Corner to Sections 23. 24. 25 and 26
Land level Prairie. Soil 2d rate

East on a random line between Sections 24 and 25
Variation 13° 40' East

Township 28 N. Range 5 W. 6th Principal Meridian

40.00 Set a temporary quarter Section Corner
79.66 intersect the East Boundary of the Township 28 links North of the Corner to Sections 24 and 25.

From Which Corner I ran West on a true line between Sections 24 and 25

Variation 13° 28' East

39.83 Drove charred Stake and Set Post in Mound Marked as per instructions for quarter Section Corner
79.66 The Corner to Sections 23. 24. 25 and 26
Land rolling Prairie, Soil 3rd rate

North between Sections 23 and 24

Variation 13° 30' East

40.00 Drove Charred Stake and Set Post in Mound Marked as per instructions for a quarter Section Corner
80.00 Drove Charred Stake and Set Post in

Township 28 N. Range 5 W. 6th Principal Meridian

Mound Marked as per instructions for Corner to Sections 13. 14. 23 and 24
Land rolling Prairie, Soil 3rd rate

East on a random line between Sections 13 and 24

Variation 13° 30' East

40.00 Set a temporary quarter Section Corner
80.32 Intersect the East boundary of the Township 84 links North of the Corner to Sections 13 and 24.

From Which Corner I ran West on a true line between Sections 13 and 24

Variation 12° 34' East

40.16 Drove charred Stake and Set Post in Mound, marked as per instructions for a quarter Section Corner
80.32 The Corner to Sections 13. 14. 23 and 24
Land rolling Prairie, Soil 3 rate

North between Sections 13 and 14

Variation 13° 30' East

40.00 Drove Chained Stake and Set Post in Mound Marked as per instructions for a quarter Section Corner

80.00 Drove Chained Stake and Set Post in Mound marked as per instructions for Corner to Sections 11. 12. 13 and 14

Land rolling Prairie. Soil 3rd rate

East on a random line between Sections 12 and 13

Variation 13° 00' East

40.00 Set a temporary quarter Section Corner

80.60 Intersect the East boundary of the Township 75 links North of the Corner to Sections 12 and 13

From Which Corner I ran West on a true line between Sections 12 and 13

Variation 12° 28' East

40.30 Drove Chained Stake and Set Post in Mound Marked as per instructions for a quarter Section Corner

80.60 The Corner to Sections 11. 12. 13 and 14

Land rolling Prairie. Soil 3rd rate

North between Sections 11 and 12

Variation 13° 00' East

40.00 Drove Chained Stake and Set Post in Mound marked as per instructions for a quarter Section Corner

80.00 Drove Chained Stake and Set Post in Mound Marked as per instructions for Corner to Sections 1. 2. 11 and 12

Land rolling Prairie. Soil 3rd rate

East on a random line between Sections 1 and 12

Variation 12° 30' East

Township 28 N. Range 5 W. 6th Principal Meridian

40.00 Set a temporary quarter Section Corner
80.82 Intersect the East boundary of the Township 46 links North of the corner to Sections 1 and 12

From which corner I ran West on a true line between Sections 1 and 12

Variation 12° 10' East

40.41 Drove charred Stake and Set Post in Mound Marked as per instructions for a quarter Section Corner
80.82 The Corner to Sections 1. 2. 11 and 12
Land rolling Prairie. Soil 3rd rate

North between Sections 1 and 2

Variation 13° 00' East

40.00 Drove Charred Stake and Set Post in Mound Marked as per instructions for a quarter Section Corner
80.20 Intersect the 7th Standard parallel

Township 28 N. Range 5 W. 6th Principal Meridian

at a point 12 chains and 90 links East of the Corner to Sections 35 and 36 Where I drove charred Stake Set a Post in Mound Marked as per instructions for a corner to Sections 1 and 2
Land rolling Prairie. Soil 3rd rate

Friday October 15th 1858

North between Sections 34 and 35

Variation 13° 30' East

40.00 Drove charred Stake and Set Post in Mound Marked as per instructions for a quarter Section Corner
80.00 Drove charred Stake and Set Post in Mound Marked as per instructions for Corner to Sections 26, 27, 34 and 35
Land rolling Prairie, Soil 3rd rate

East on a random line between
Sections 26 and 35
Variation 13°45' East
40.00 Set a temporary quarter Section Corner
79.82 Intersect the North and South line
28 links South of the corner to Sections
25. 26. 35 and 36
From which Corner I ran
West on a true line between Sections
26 and 35
Variation 13°37' East
39.91 Drove charred Stake and Set Post
in Mound Marked as per instructions
for a quarter Section Corner
79.82 The Corner to Sections 26. 27. 34 and 35
Land rolling Prairie. Soil 3rd rate

North between Sections 26 and 27
Variation 13°30' East
40.00 Drove charred Stake and Set Post in

Mound Marked as per instructions
for a quarter Section Corner
80.00 Drove Charred Stake and Set Post in
Mound Marked as per instructions
for a Corner to Sections 22. 23. 26 and 27
Land rolling Prairie. Soil 3rd rate

East on a random line between
Sections 23 and 26
Variation 14°00' East
40.00 Set temporary quarter Section Corner
43.00 Stream 6 links wide course North
79.88 Intersect the North and South line
at the Corner to Sections 23. 24. 25. 26
From Which Corner I ran
West on a true line between Sections
23 and 26
Variation 14°06' East
39.94 Drove Charred Stake and Set Post in
Mound Marked as per instructions

for a quarter Section Corner
79.88 The corner to Sections 22. 23. 26 and 27
Land rolling Prairie. Soil 3rd rate

North between Sections 22 and 23
Variation 13°30' East
40.00 Drove Chained Stake and Set Post in Mound Marked as per instructions for a quarter Section Corner
80.00 Drove Chained Stake and Set Post in Mound Marked as per instructions for a Corner to Sections 14. 15. 22 and 23
Land rolling Prairie. Soil 3rd rate

East on a random line between Sections 14 and 23
Variation 14°00' East
38.40 Stream 8 lks wide Course North
40.00 Set temporary quarter Section Corner
79.84 Intersect the North and South line

13 links North of the Corner to Sections 13. 14. 23 and 24
From which Corner I ran West on a true line between Sections 14 and 23
Variation 13°34' East
39.92 Drove Chained Stake and Set Post in Mound Marked as per instructions for a quarter Section Corner
79.84 The Corner to Sections 14. 15. 22 and 23
Land rolling Prairie. Soil 3rd rate

North between Sections 14 and 15
Variation 13°30' East
40.00 Drove Chained Stake and Set Post in Mound Marked as per instructions for a quarter Section Corner
54.00 Old road bearing N.E. & S.W.
79.70 Stream 8 lks wide Course West
80.00 Drove Chained Stake and Set Post in

Mound marked as per instructions
for a Corner to Sections 10. 11. 14 and 15 —
Land rolling Prairie. Soil 3 rate

East on a random line between
Sections 11 and 14
Variation 14° 00' East

10.00 Old road running N & S
40.00 Set a temporary quarter Section Corner
80.16 Intersect the North and South line 34
links North of the Corner to Sections 11
12, 13 and 14
From Which Corner I ran
West on a true line between Sections
11 and 14
Variation 13° 45' East
40.08 Drove Chained Stake and Set Post in
Mound Marked as per instructions
for a quarter Section Corner
80.16 The Corner to Sections 10. 11. 14 & 15

North between Sections 10 and 11
Variation 12° 30' E
40.00 Drove chained Stake and Set Post in
Mound marked as per instructions
for a quarter Section Corner
80.00 Drove chained Stake and Set Post in
Mound Marked as per instructions
for a Corner Sections 2. 3. 10 and 11
Land level Prairie. Soil 2nd rate

East on a random line between
Sections 2 and 11
Variation 13° 45' East
9.60 Old Road bearing N & S
40.00 Set a temporary quarter Section Corner
80.30 Intersected the North and South line 43
links South of the Corner to Sections
1. 2. 11 and 12
From Which Corner I ran
West on a true line between Secs. 2 and 11

16/78

Township 28 N. Range 5 W. 6th Principal Meridian

Variation 14° 05' East

40.15 Drove charred Stake and Set Post in Mound Marked as per instructions for quarter Section Corner

80.30 The Corner to Sections 2. 3. 10 and 11 Land level Prairie. Soil 3rd rate

North between Sections 2 and 3

Variation 12° 40' East

40.00 Drove charred Stake and Set Post in Mound Marked as per instructions for a quarter Section corner

+ 82.15 Intersect the 7th Standard Parallel 13 Chains and 50 links East of the Corner to Sections 34 and 35 where I Drove charred Stake and Set Post in Mound marked as per instructions for Corner to Sections 2 and 3 Land rolling Prairie, Soil 3rd rate

16th October 1858

7

25

5

17/79

Township 28 N. Range 5 W. 6th Principal Meridian

North between Sections 33 and 34

Variation 13° 30' East

40.00 Drove charred Stake and Set Post in Mound Marked as per instructions for a quarter Section Corner

80.00 Drove charred Stake and Set Post in Mound Marked as per instructions for Corner to Sections 27. 28. 33 and 34 Land rolling Prairie, Soil 3rd rate

East on a random line between Sections 27 and 34

Variation 13° 45' East

40.00 Set a temporary quarter Section Corner

79.88 Intersect the North and South line at the corner to Sections 26. 27. 34 & 35

From which Corner I ran West on a true line between Sections 27 and 34

Variation 13° 45' East

39.94 Drove Charred Stake and Set Post in Mound Marked as per instructions for qr Sec corner

79.88 The Corner to Sections 27, 28. 34 and 33
Land rolling Prairie, Soil 3rd rate

North between Sections 27 and 28
Variation 13° 30' East

40.00 Drove Charred Stake and Set Post in Mound Marked as per instructions for a quarter Section Corner

80.00 Drove Charred Stake and Set Post in Mound Marked as per instructions for a Corner to Sections 21, 22, 27 and 28
Land rolling Prairie, Soil 3rd rate

East on a random line between Sections 22 and 27
Variation 13° 45' East

40.00 Set a temporary quarter Section Corner

79.94 Intersect the North and South line

20 links South of the Corner to Sections 22, 23. 26 and 27
From which Corner I run West on a true line between Sections 22 and 27
Variation 13° 34' East

39.97 Drove Charred Stake and Set Post in Mound Marked as per instructions for a quarter Section Corner

79.94 The corner to Sections 21. 22, 27 and 28
Land rolling Prairie, Soil 3rd rate

North between Sections 21 and 22
Variation 13° 30' East

40.00 Drove Charred Stake and Set Post in Mound Marked as per instructions for a quarter Section Corner

55.00 Old road bearing N.E & S.W

80.00 Drove Charred Stake and Set Post in Mound Marked as per instructions

for a corner to Sections 15, 16, 21 and 22
Land rolling Prairie, Soil 3rd rate

East on a random line between Sections 15 & 22
Variation 13° 55' East

9.25 Old road. Running N.W.
40.00 Set a temporary quarter section corner
80.04 Intersected N.W. line 6 links North of the corner to Sections 14, 15, 22, & 23 from which corner I run
West on a true line between Sections 15 & 22
Variation 13° 52' East
40.02 Drove a charred Stake and Set a post in mound marked as per instructions for quarter section corner
80.04 The corner to Sections 15, 16, 21 & 22
Land Rolling prairie 3d rate

North between Sections 15 and 16
Variation 13° 15' East

40.00 Drove a charred Stake and Set a post in mound, marked as per instructions for quarter section corner
80.00 Drove charred Stake, and Set post in mound marked as per instructions for the corner to Sections 9, 10, 15 & 16
Land Rolling prairie Soil 3d rate

East on a random line between Sections 10 & 15
Variation 13° 55' East

40.00 Set Temporary quarter section corner
77.20 A Stream 6 links wide running N.W.
77.60 Intersected the North and South line 13 links South of the corner to Sections 10, 11, 14 and 15 from which corner I run
West on a true line between Sections 10 and 15
Variation 14° 1' East
39.80 Drove charred Stake, and Set post in mound marked as per instructions for quarter section corner

Township 28 N. Range 5 W. 6th Principal Meridian

79.60	The corner to sections 9. 10. 15 & 16 Land. Rolling prairie. Soil 3d rate
	North between sections 9 & 10 Variation 13° 30' East
40.00	Drove charred stake, and set post in mound, marked as per instructions for quarter section corner
56.50	A stream 10 links wide running East
80.00	Drove a charred stake and set post in mound marked as per instructions for corner to sections 3. 4. 9 & 10 Land. Rolling prairie. Soil 3d rate
	East on a random line between sections 3 & 10 Variation 14° East
21.50	A stream running North. 10 links wide
40.00	Set a temporary quarter section corner
79.58	Intersected the North and South line 8 links South of the corner to sections 2. 3. 10 & 11 from which corner I run

Township 28 N. Range 5 W. 6th Principal Meridian

	West on a true line between sections 3 and 10 Variation 14° 8' East
39.79	Drove charred stake and set post in mound marked as per instruction for quarter section corner
79.58	The corner to sections 3. 4. 9 & 10 Land. Rolling prairie. Soil 3d rate
	North on a true line between sections 3 and 4 Variation 12° 50' East
40.00	Drove a charred stake, and set post in mound marked as per instructions for quarter section corner
52.96	Intersected the 1st standard parallel North, 14 chains and 8 links. East of the corner to sections 33 and 34 at which point I drove charred stake and set post in mound, marked as per instructions for corner to sections 3 and 4

Township 28 N. Range 5 W. 6th Principal Meridian

	Land. Rolling prairie. Soil 3d rate October 18th 1858
	North between sections 32 & 33 Variation 13° 30' East
35.50	Old road bearing N. E. and S. W.
40.00	Drove charred stake, and set post in mound, marked as per instructions for quarter section corner
80.00	Drove charred stake and set post in mound, marked as per instructions for corner to sections 28, 29, 32 & 33 Land rolling prairie. Soil 3d rate
	East on a random line between sections 28 & 33 Variation 13° 40' East
35.90	Old road running N. E. and S. W.
40.00	Set a temporary quarter section corner
80.04	Intersected the North and South line at the corner to sections 27, 28, 33, and 34

Township 28 N. Range 5 W. 6th Principal Meridian

	from which corner I run West on a true line between sections 28 & 33 Variation 13° 40' East
40.02	Drove charred stake, and set a post in mound marked as per instructions for quarter section corner
80.04	The corner to sections 28, 29, 32 & 33 Land rolling prairie. Soil 3d rate
	North between sections 28 and 29 Variation 13° 30' East
40.00	Drove charred stake, and set post in mound, marked as per instructions for quarter section corner
51.50	A stream 10 links wide running East
80.00	Drove charred stake, and set post in mound marked as per instructions for the corner to sections 20, 21, 28 & 29 Land rolling prairie Soil 3d rate

Township 28 N. Range 5 W. 6th Principal Meridian

East on a random line between Secs 21 & 28
Variation 13°40' East

31.50 A Stream 10 links wide running N. W.
40.00 Set a temporary quarter Section Corner
66.50 Old road running N. North and South
80.10 I intersected the N. North and South line at the corner to Sections 21, 22, 27 and 28 from which corner I run
West on a true line between Sections 21 & 28
Variation 13°40' East
40.05 Drove chained Stake, and set post in mound marked as per instructions for quarter Section corner
80.11 The corner to Sections 20, 21, 28 & 29
Land rolling prairie Soil 3d rate

N. North between Sections 20 and 21
Variation 13°30' East
40.00 Drove chained Stake and set post in mound marked as per instructions

Township 28 N. Range 5 W. 6th Principal Meridian

for quarter Section corner
47.50 A Stream 10 links wide running N. W.
80.00 Drove chained Stake, and set post in mound marked as per instructions for the corner to Sections 16, 17, 20 & 21
Land rolling prairie Soil 3d rate

East on a random line between Secs 16 & 21
Variation 13°40' East
40.00 Set a temporary quarter Section Corner
80.24 I intersected the N. and S. line 6 links South of the corner to Sections 15, 16, 21 & 22 from which corner I run
West on a true line between Sections 16 & 21
Variation 13°43' East
40.12 Drove chained Stake, and set post in mound marked as per instructions for quarter Section corner
80.24 The corner to Sections 16, 17, 20 & 21
Land rolling prairie Soil 3d rate

North between Sections 16 and 17
Variation 13°15' East

40.00 Drove charred Stake, and Set post in mound marked as per instructions for quarter Section corner

80.00 Drove charred Stake and Set post in mound marked as per instructions for the corner to Sections 8. 9. 16 & 17
Land rolling prairie Soil 3d rate

East on a random line between Sections 9 and 16
Variation 13°45' East

40.00 Set a temporary quarter Section corner

80.24 Intersected the North and South line 40 links South of the corner to Sections 9. 10. 15 & 16 from which corner I run

West on a true line between Sections 9 and 16
Variation 14°2' East

40.12 Drove charred Stake, and set post in mound, marked as per instructions for

quarter Section corner

80.24 The corner to Sections 8. 9. 16 & 17
Land rolling prairie Soil 3d rate

North between Sections 8 & 9
Variation 13°30' East

40.00 Drove charred Stake, and Set post in mound marked as per instructions for quarter Section corner

69.00 Stream 10 links wide running N. E

80.00 Drove charred Stake and set post in mound, marked as per instructions for the corner to Sections 4. 5. 8 & 9
Land rolling prairie Soil 3d rate

East on a random line between Sections 4 and 9
Variation 14° East

40.00 Set temporary quarter Section corner

80.16 Intersected North and South line 20 links South of the corner to Sections 3. 4. 9. & 10

Township 28 N. Range 5 W. 6th Principal Meridian

	from which corner I run West on a true line between Sections 4 & 9
	Variation 14° 9' East
40.08	Drove charred Stake, and set post in mound, marked as per instructions for quarter Section corner
80.16	The corner to Sections 4 5 8 & 9
	Land rolling prairie Soil 3d rate

	North between Sections 4 and 5
	Variation 13° 30' East
40.00	Drove charred Stake, and set post in mound marked as per instructions for quarter Section corner
+ 83.20	Intersected the 7th Standard parallel N. 14 chains. 10 links East of the corner to Sections 32 and 33 from at which point I drove a charred stake, and set Post in mound, marked as per

Township 28 N. Range 5 W. 6th Principal Meridian

	instructions for the corner to Sections 4 and 5
	Land rolling prairie Soil 3d rate
	October 19th 1858

	North between Sections 31 & 32
	Variation 13° 30' East
40.00	Drove charred Stake, and set post in mound, marked as per instruction for quarter Section corner
80.00	Drove charred Stake, and set post in mound marked as per instructions for corner to Sections 29. 30. 31 & 32
	Land Rolling prairie Soil 3d rate

	East on a random line between Sections 29 & 32
	Variation 13° 40' East
4.00	Enter Swamp bearing N. and S
16.00	Leave Swamp bearing N. and S.

	40.00	Set temporary quarter Section corner
	79.90	Intersected N. and S. line at corner to Sections 28. 29. 32 & 33 from which corner Run
40		West on a true line between Sections 29 & 32
		Variation 13°40' East
	39.95	Drove charred Stake, and Set post in
80.		mound, marked as per instructions for quarter Section corner
	79.90	The corner to Sections 29. 30. 31 & 32 Land, rolling prairie. Soil 3d rate
		West on a random line between Sections 30 & 31.
		Variation 13°40' East
	40.00	Set temporary quarter Section corner
+ 83.	78.54	Intersected the West boundary of the Township 59 links South of the corner to Sections 30 & 31. from which corner Run
		East on a true line between Sections 30 & 31
		Variation 13°15' East
	38.54	Drove charred Stake, and Set post in

	mound, marked as per instructions for quarter Section corner
78.54	The corner to Sections 29. 30. 31 & 32 Land, rolling prairie; Soil 3d rate
	North between Sections 29 and 30
	Variation 13°30' East
8.00	Enter Swamp bearing E and W.
15.00	Leave Swamp bearing E. and W.
40.00	Drove charred Stake, and Set post in mound, as per instructions for quarter Section corner
80.00	Drove charred Stake and Set post in mound marked as per instructions for corner to Sections 19. 20. 29 & 30 Land rolling prairie Soil 2nd rate
	East on a random line between Sections 20 & 29
	Variation 13°40' East
40.00	Set temporary quarter Section corner

77.70	Intersected the N and S. line 26 links West of the corner to Sections 20. 21. 28 and 29 from which corner I run West on a true line between Sections 20 & 29
	Variation 13° 51' East
39.85	Drove charred Stake, and set post in mound, marked as per instructions for quarter Section corner
79.70	The corner to Sections 19. 20. 29. & 30 Land. rolling prairie. Soil 3d rate
	West on a random line between Sections 19 & 30
	Variation 13° 5' East
40.00	Set temporary quarter Section corner
77.20	Intersected the West Boundary. at the corner to Section 19 and 30 from which corner I run East on a true line between Sec 19 & 30
	Variation 13° 5' East
37.25	Drove charred Stake, and set post

	in mound, marked as per instructions for quarter Section corner
77.20	The corner to Sections 19. 20. 29 & 30 Land. rolling prairie Soil 3d rate
	North between Sections 19 & 20
	Variation 13° 30' East
40.00	Drove charred Stake, and set post in mound. marked as per instructions, for quarter Section corner
80.00	Drove charred Stake, and set post in mound marked, as per instructions for the corner to Sections 17. 18. 19 & 20 Land. Rolling prairie. Soil. 3d rate
	East on a random line between Sections 17 & 20
	Variation 13° 30' East
40.00	Set temporary quarter Section corner
74.00	Stream 10 links wide running N.W
77.90	Intersected the N and S. line 36 links

Township 28 N. Range 5 W. 6th Principal Merid.

North of the corner to Sections 16.17.20 & 21
from which corner I run
West on a true line between Section 17 & 20
Variation 13° 35' East
39.95 Drove a charred stake, and set a post in
mound, marked as per instructions
for quarter section corner
79.90 The corner to Sections 17.18.19 & 20
Land rolling prairie. Soil 3d rate

West on a random line between Sect 18 & 19
Variation 13° 15' East
40.00 Set temporary quarter section corner
77.28 Intersected the West Boundary at the
corner to Sections 18 & 19 from
which corner I run
East on a true line between Sections 18 & 19
Variation 13° 15' East
37.20 Drove charred stake, and set post
in mound marked as per instruc-

Township 28 N. Range 5 W. 6th Principal Merid.

tions for quarter section corner
77.28 The corner to Sections 17.18.19 & 20
Land rolling prairie. Soil 3d rate
Oct 26th 1858

North between Sections 17 & 18
Variation 13° 15' East
40.00 Drove charred stake and set
post in mound marked as per
instructions for quarter Sec Corner
80.00 Drove charred stake, and set
post in mound marked as per
instructions for corner to Sections
7.8.17 & 18
Land rolling prairie. 3d rate

East on a random line between Sect 8 & 17
Variation 13° 35' East
36.00 Stream 10 links wide running North
40.00 Set post for temporary quarter Sec Corner
79.86 Intersected the N and S. line at the

Township 28. N. Range 5 W. 6th Principal Meridian

	corner to Sections 8. 9. 16 & 17 from which corner I run
	West on a true line between Secs 8 & 17
	Variation 13°35' East
39.93	Drove charred Stake, and Set post in mound marked as per instructions for quarter Section corner
79.86	The corner to Sections 7. 8. 17 & 18
	Land rolling prairie Soil 3d rate
	West on a random line between Secs 7 & 18
	Variation 13°10' East
40.00	Set temporary quarter Section corner
77.48	Intersected the ~~N. and S. line~~ W. Boundary at the corner to Sections 7 & 18 from which corner I run
	East on a true line between Secs 7 & 18
	Variation 13°10' East
37.48	Drove charred Stake, and Set post in mound marked as per instructions for quarter Section corner

Township 28. N. Range 5 W. 6th Principal Meridian

77.48	The corner to Sections 7. 8. 17 & 18
	Land rolling prairie Soil 3d rate
	North between Sections 7 & 8
	Variation 13°30' East
40.00	Drove charred Stake, and Set post in mound marked as per instructions for the quarter Section corner
80.00	Drove charred Stake, and Set post in mound, marked as per instructions for corner to Sections ~~5. 6.~~ 7 & 8
	Land rolling prairie. Soil 3d rate
	East on a random line between Secs 5 & 8
	Variation 13°40' East
40.00	Set temporary quarter Section corner
80.10	Intersected the N. and S. line, at 16 links North of the corner to Sections 4. 5. 8 & 9 from which corner I run

Township 28 N. Range 5 W. 6th Principl Meridn

West on a true line between Sections 5 & 8
Variations 13°33' East

40.05 Drove charred Stake, and Set post in mound marked as per instructions for quarter Section corner

80.10 The corner to Sections 5. 6. 7. & 8
Land. rolling prairie. Soil 3d rate

West on a ~~true~~ random line between Sections 6 & 7
Variation 13°10' East

40.00 Set temporary quarter Section corner

77.60 Intersected the West Boundary 18 links South of the corner to Sections 6 & 7 from which corner I run
East on a true line between Secs 6 & 7
Variation 13°2' East

37.60 Drove charred Stake, and Set post in mound, marked as per instructions for quarter Section corner

77.60 The corner to Sections 5. 6. 7 & 8

Township 28 N. Range 5 W. Principal Meridian

Land. rolling prairie Soil 3d rate

North on a true line between Sections 5 & 6
Variation 13°30' East

40.00 Drove charred Stake, and Set post in mound, marked as per instructions for quarter Section corner

83.35 Intersected the 7th Standard parallel N. 14 chs 10 links. East of corner to Sections 31 & 32 at which point I drove charred Stake and Set post in mound marked as per instructions for corner to Sections 5 & 6
Land. rolling prairie. Soil 3d rate
Oct 31st 1858

General Description

The quality of the Land in this Township bad and is totally unfit for

Cultivation. It is generally Sand ridges. There is two Small Streams in this Township. One heading in the S.E. The other in the S.W. Corner of the Township. There is no Timber in the Township

List of Names

A list of the Names of the individual Employed to assist in running Measuring or Marking the lines and Corners described in the foregoing field Notes of Township No. 28 North Range 5 West of the 6th Principal Meridian. Showing the respective Capacities in which they Acted

Thomas Keyes	Compassman
Charles Bingley	Chainman

Joseph Dowden	Chainman
P. H. Dugan	Flagman
P. Heffren	Cornerman
George Jones	"
Thomas Myman	"

General Land Office • Original Field Notes

Book Number

319

The images in this file are photographs of the notes of the original surveys of the State of Nebraska on file in the Office of the Nebraska State Surveyor located in Lincoln, Nebraska.

The original surveys in Nebraska began in the mid 1850's and were completed in the mid 1880's. The Nebraska office of the Surveyor General was closed June 30, 1886.