General Land Office • Original Field Notes

Book Number

323

The images in this file are photographs of the notes of the original surveys of the State of Nebraska on file in the Office of the Nebraska State Surveyor located in Lincoln, Nebraska.

The original surveys in Nebraska began in the mid 1850's and were completed in the mid 1880's. The Nebraska office of the Surveyor General was closed June 30, 1886.

5

1

T. 9-12 N.
R. 6 W.
20
323

Contract No 312

Field notes of the survey of the subdivisional lines of Township 10 N. Range 6 W of the 6th Principal Meridian in the Territory of Nebraska by John B. Irvin and Marcenus Crawe deputy surveyors under their joint contract No 312 bearing date the 21st day of March 1865.

Survey
Commenced June 9th 1865.
Completed June 15th 1865.

Surveyed by Marcenus Crawe

Copied J.P.S

Township 9 N. R. 6 W. 6 P. M.

a list of names of assistants

Charles Russell Chuminan
Henry Lee "
William Gore Comeman
Charles B. Townsend "
Patrick Conway Flagman

Township No. 9 N. Range No. 6 W. 6 P. M.

6	50	5	37	4	28	3	19	2	11	1
49		48		36		27		19		10
7	48	8	35	9	26	10	18	11	9	12
47		46		34		26		17		9
18	45	17	34	16	25	15	17	14	8	13
44		44		33		24		16		7
19	43	20	32	21	24	22	15	23	7	24
42		41		32		23		14		6
30	40	29	30	28	22	27	13	26	5	25
39		38		30		21		12		4
31	38	32	29	33	20	34	12	35	4	36

Township 9 N. R 6 W. 6 P. M.
Field Notes of Subdivision lines in Township
No 9 N. Range 6 W of the 6th P. M.
To determine the proper
adjustment of my Compass
for subdividing this Town=
ship I commence at the
Corner to Townships 9 N.
of Ranges 5 and 6 West.
And run North on a blank
line along the East Bound=
ary of Section 36
Va 12° 45' East
40.01 To a point 3 links west of the
2 quarter Section Corner
80.04 To a point 8 links West of Corner
to Sections 25 and 36
To retrace this line or
run parallel thereto my
Compass must be adjust=
ed to a Variation 12 41 East
Subdivision commenced
June 9th 1865
By Marcinas Craw

Township 9 N. Range 6 W. of the 6th Prl Md.

From the corner to sections 35 and 36 on the South Boundary of the Township I run

North between sections 35 and 36

Va 12. 41 East.

40.00 Set a post, deposited charred stake raised mound of earth with pits as per instructions for quarter section corner.

80.00 Set a post, deposited charred stake and raised mound of earth with pits as per instructions for corner to sections 25. 26. 35 and 36

Land Broken prarie; Soil 3rd rate.

East on a random line between sections 25 and 36

Va. 12. 41 East

40.00 Set a post for temporary quarter section corner

79.86 Intersect East Boundary of the Township 21 Links South of the corner to sections 25 and 36

Township 9 N. Range 6 W. of the 6th Prl Md.

from which corner I run

South 89° 51 West on a true line between sections 25 and 36

Va. 12. 41 East.

39.93 Set a post deposited charred stake and raised mound of earth with pits as per instruction for 1/4 Sec, Cor.

79.86 The corner to sections 25. 26. 35 and 36.

Land broken; Soil 3rd rate

North between Sections 25 and 26.

Va 12° 41 East

28.20 A Brook bearing N. E. 25 link wide

32.20 Same brook bearing N. W 25 link wide

40.00 Set a post, deposited charred stake and raised mound of earth with pits as per instructions for 1/4 Sec, Cor.

45.40 Same brook bearing N. E. 25 link wide

58.20 Enter brook 15 link wide bearing N from S. E.

63.15 Leave brook 15 link wide bearing S. E.

Scattering Timber & undergrowth on either bank at each of the above crossings ~~Timber Elm and Ash~~

Township 9 N, Range 6 W of the 6th Pr Md

80,00 Set a post, deposited charred stake and raised mound of earth with pits as per instructions for corner to section 23. 24. 25 and 26.

Land broken; Soil 3rd rate.

Scattering trees and undergrowth along the brook. Timber Ash & Elm

Undergrowth the same.

East on a random line between sections 24 and 25

Va 12. 41 East

40.00 Set a post for Temporary ¼ Sec, Cor,

79.95 Intersected East Boundary of the Township 24 links South of post corner to section 24 and 25 from which corner Irun

South 89° 50 West on a true line between sections 24 and 25

Va 12° 41 East

39.97 Set a post, deposited charred stake and raised mound of earth with pits as per instructions for ¼ Sec, Cor.

79.95 The corner to section 23. 24. 25 and 26

Township 9 N, Range 6 W of the 6th Pr Md

Land broken; Soil 3rd rate.

North between sections 23 and 24

Va. 12. 41 East.

40,00 Set a post deposited charred stake and raised mound of earth with pits as per instructions for ¼ Sec. Cor.

80,00 Set a post deposited charred stake and raised mound of earth with pits as per instructions for corner to sections 13 14 23 and 24.

Land broken, Soil 3rd rate

East on a random line between sections 13 and 24

Va. 12. 41 East.

40.00 Set a post for temporary ¼ Sec Cor.

79.93 Intersected East Boundary of the Township 10 links South of Post corner to sections 13 and 24 from which corner Irun

South 89° 56 West on a

Township 9 N. Range 6 W of the 6th Pr. Md.

true line between sections 13 and 24
Va 12° 41 East.

39.96 Set a post deposited charred stake and raised mound of earth with pits as per instructions for quarter sec. Cor.

79.93 The corner to sections 13 14 23 and 24
Land broken soil 3rd rate.

North between section 13 and 14
Va 12° 41 East

40.00 Set a post, deposited charred stake and raised mound of earth with pits as per instructions for ¼ Sec. Cor.

80.00 Set a post, deposited charred stake and raised mound of earth with pits as per instructions for corner to sections 11-12-13 and 14
Land broken Soil 3rd rate

Township 9 N. Range 6 W. of the 6th Pr. Md.

East on a random line between sections 12 and 13 -
Va. 12-41. East.

40.00 Set a post for temporary quarter section corner -

79.97 Intersect East Boundary of the Township 7 Links South of post corner to sections 12 and 13 from which corner I run
South 89° 57 West on a true line between sections 12 and 13.
Va. 12.41. East

39.98½ Set a post deposited charred stake and raised mound of earth with pits as per instructions for quarter section corner.

79.97 The Corner to Sections 11-12-13 and 14
Land rolling prarie; 2nd rate.

North between Sections 11 and 12
Va. 12° 41 East

Township 9 N. Range 6. W of the 6th P. M.

40.00	Set a post, deposited charred stake and raised mound of earth with pits as per instructions for quarter section corner.
80.00	Set a post, deposited charred stake and raised mound of earth with pits as per instruction for corner to sections 1. 2. 11 and 12. Land level prarie 2nd rate.

East on a random line between sections 1 and 12
Va. 12° 41 East

4.00	Set a post for temporary quarter section corner.
79.93	Intersects East Boundary of the Township 15 Links South of post corner to sections 1 and 12 from which corner True South 89° 54 West on a true line between sections 1 and 12 Va. 12. 41 East

Township 9 N. Range 6 W of the 6th P. M.

39.96½	Set a post, deposited charred stake and raised mound of earth with pits as per instructions for quarter Section Corner.
79.93	The Corner to sections 1. 2. 11 and 12 Land level prarie 2nd rate.

North on a random line between sections 1 and 2.
Va 12. 41. East

40.00	Set a post for temporary quarter section corner.
79.87	Intersect the North Boundary of Township 14 Links West of post corner to sections 1 and 2 from which corner True South 0° 6' West on a True line between sections 1 and 2 Va. 12. 41 East.
39.87	Set a post deposited charred stake and raised mound of earth with pits as per instruction for quarter section corner —

Township 9 N. Range 6 W of the 6th P. M.

79.87 The corner to sections 1. 2
11 and 12.

Land level prarie 2nd rate.
Jun 9th 1865

North between sections 34 and 35.
Va. 12.41 East.

40.00. Set a post deposited charred stake and raised mound of earth with pits as per instructions for quarter section corner.

63.50 Enter Brook 15 links wide runs N. for S. W. Scattering bush on each bank
74.05 Leave Brook 15 links wide runs N. E. Scattering bushes
80.00 Set a post deposited charred stake and raised mound of earth with pits as per instructions for corner to ~~quarter~~ sections 26. 27 34 and 35

Land Broken prarie; 3rd rate.
Scattered Trees and undergrowth along the brook. Ash and Elm.
Undergrowth the same.

East on a random line between sections 26 and 35.
Va. 12.41. East

Township 9 N. Range 6 W. of the 6th P. M.

34.73 A Brook. 18 links wide runs N. E. Scattering timber and undergrowth on either bank
40.00 Set a post for temporary quarter section corner.

80.02 Intersected North and South line 10 link South of post corner to sections 25 26 35 and 36 from which corner I run

South 89° 56 West on a true line between sections 26 and 35.
Va. 12.41. E

40.01 Set a post, deposited charred stake and raised mound of earth with pits as per instructions for quarter section corner.

80.02 The corner to sections 26-27 34 and 35.

Land Level prarie 2nd rate
Scattered Trees & undergrowth along the brook Ash and Elm

North between sections 26 and 27
Va. 12.41. East.

Township 9 N. Range 6 W of the 6th Pr. Md.

32.00 A Drain bearing S. E.

40.00 Set a post, deposited charred stake and raised mound of earth with pits as per instruction for quarter section corner.

80.00 Set a post deposited charred stake and raised mound of earth with pits as pr instructions for corner to sections 22 23. 26 and 27.

Land rolling prarie; 2nd rate

East on a random line between sections 23 and 26.

Va. 12. 41 East

36.00 A Drain bearing S. E.

40.00 Set a post for temporary quarter section corner.

80.05 Intersected North and South line 8 Links South of post corner to sections 23. 24. 25 and 26 to which corner I run

Township 9 N. Range 6 W of the 6th Pr. Md.

South 89° 57 West on a true line between Sections 23 and 26.

Va. 12° 41. East

40.02½ Set a post deposited charred stake and raised mound of earth with pits as per instruction for quarter ~~[illegible]~~ sections corner ~~[illegible]~~

80.05 The corner to sections 22. 23. 26 and 27.

Land rolling prarie; Soil 2nd rate.

~~North between sections [illegible]~~

~~Va. [illegible] East.~~

North between sections 22 and 23.

Va. 12. 41 East

40.00 Set a post, deposited charred stake and raised mound of earth with pits as per instruction for quarter section corner.

76.15 A Drain bears S. E.

Township 9. N. Range 6 W of the 6th P.M.

80.00 Set a post, deposited charred stake and raised mound of earth with pits as per instructions for corner to sections 14. 15 22 and 23.
Land rolling prarie; soil 2nd rate.

East on a random line between sections 14 and 23.
Va 12. 41. East
40.00 Set a post for temporary quarter section corner.
79.87 Intersected North and South line 14 Links North of post corner to sections 13. 14. 23 and 24 from which corner Sun
North 89°. 54 West on a true line between sections 14 and 23.
Va. 12. 41. East
39.93½ Set a post, deposited charred stake and raised mound of earth with pits as per instructions for quarter section corner.

Township 9. N. Range 6 W. of the 6th P.M.

79.87 The corner to sections 14. 15 22 and 23.
Land Level prarie; 2nd quality.

North between sections 14 and 15
Va. 12. 41 East.
40.00 Set a post, deposited charred stake and raised mound of earth with pits as per instructions for quarter section corner.
80.00 Set a post, deposited charred stake and raised mound of earth with pits as per instructions for corner to sections 10. 11. 14 and 15.
Land level prarie; 2nd rate.

East on a random line between sections 11 and 14.
Va. 12. 41. East.
40.00 Set a post for temporary quarter section corner.
79.97 Intersected North, and South line 10 Links North of post corner to sections 11. 12. 13 and 14 from

Township 9 N. Range 6 W of the 6th P.M.

which corner I run
North 89° 56 West on a true line between sections 11 and 14.
Va 12. 41 East.

39.98½ Set a post deposited charred stake and raised mound of earth with pits as per instructions for quarter section corner.

The corner to sections 10. 11. 14 and 15.

79.97 Land level prarie; Soil 2nd rate.

North between sections 10 and 11.
Va. 12. 41.

40.00 Set a post, deposited charred stake and raised mound of earth with pits as per instruction for quarter section corner.

80.00 Set a post, deposited charred stake and raised mound of earth with pits as per instructions for corner to sections 2. 3. 10 and 11.
Land level prarie; Soil 2nd rate.

Township 9 N Range 6 W of the 6th P.M.

East on a random line between sections 2 and 11
Va. 12° 41. East

40.00 Set a post for temporary quarter section corner.

80.04 Intersect North and south line 5 Links North of post corner to sections 1. 2. 11 and 12. from which corner I run
North 89° 58 west on a true line between sections 2 and 11.
Va 12° 41 East

40.02 Set a post deposited charred stake and raised mound of earth with pits as per instruction for quarter section corner.

80.04 The corner to sections 2. 3. 10 & 11.
Land level prarie; 2nd rate.

North on a random line between section 2 and 3.
Va. 12° 45. E

Township 9. N. Range 6 W of the 6th Pr. Md.

40.00 Set a post for temporary quarter section corner.

79.96 Intersected the North Boundary of the Township 10 Links East of corner to Post Sections 2 and 3 from which corner I run

South 0.4 East on a true line between section 2 and 3.

Va 12° 41. East

39.96 Set a post deposited charred stake and raised mound of earth with pits as per instructions for quarter section corner.

79.96 The corner to sections 2.3.10 and 11.

Land level prarie; Soil 2nd rate.

Jun 10th 1865

North between Sections 33 and 34.

Va 12 41 East

26.00 Brook 15 link wide bears N. E
Scattering Trees & undergrowth on either bank

28.30 Same brook 15 link wide bears W of S
Scattering Trees and undergrowth on either bank

36.50 Same brook 15 link wide bears South East
Scattering Trees & undergrowth on either bank

40.0 Set a post, deposited charred stake

Township 9 N. Range 6 W of the 6th Pr. Md.

and raised mound of earth with pits as per instructions for quarter section corner

80.00 Set a post, deposited charred stake and raised mound of earth with pits as per instructions for corner to Sections 27. 28. 33 and 34.

Land Broken, Soil 3rd rate.

Scattered Trees and undergrowth along the brook. Timber Ash and Elm. undergrowth the same.

East on a random line between sections 27 and 34.

Va 12. 41. East

30.10 Brook 30 links wide bears S. E.
34.0 Same brook 25 links wide bears N. E.

40.0 Set a post for temporary quarter section Co
43.70 Same brook 25 links wide bears E of S.
Scattering Trees and undergrowth on either bank at each crossing.

79.95 Intersected North and South line 10 links North of post corner to sections 26 27. 34 and 35 from which corner I run

North 89° 56 West on a true line between sections 27 and 34

Township 9 N. Range 6 W of the 6th P. M.

Va. 12. 41 East.

39.97½ Set a post, deposited charred stake and raised mound of earth with pits as per instructions for quarter section corner.

79.95 The corner to sections 27. 28. 33 and 34
Land ~~rolling~~ prairie; Soil 2nd rate
Scattered Trees & undergrowth along the Brook. Timber Ash & Elm.
Undergrowth the same

North between Sections 27 and 28.

Va. 12° 41. East

26.50 A Brook 25 link bears S. E.
Scattering Trees on either bank of brook.

40.00 Set a post, deposited charred stake and raised mound of earth with pits as per instruction for quarter section corner –

80.00 Set a post, deposited charred stake and raised mound of earth with pits as per instructions for corner to sections 21. 22. 27 and 28
Land rolling. Soil 2nd rate

Township 9 N. Range 6 W. of the 6th P. M.

Scattered Trees and under growth along the brook Ash and Elm.
~~undergrowth the same~~

East on a random line between sections 22 and 27.

Va 12. 41. East

34.30 a Drain runs S. E.

40.00 Set a post for temporary quarter section corner.

79.90 Intersected North and South line 30 links South of Post-corner to sections 22. 23. 26 and 27 from which corner Trees.

South 89° 47 West on a true line between sections 22 and 27.

Va 12. 41 East.

35.95 Set a post deposited charred stake and raised mound of earth with pits as per instructions for quarter section corner.

79.90 The corner to sections 21. 22. 27 and 28 –

Township 9 N. Range 6 W of the 6th P.M.

Land rolling. Soil 2nd rate.

North between sections 21 and 22.
Va 12° 41. East.

40.00 Set a post, deposited charred stake and raised mound of earth with pits as per instructions for quarter section corner.

80.00 Set a post, deposited charred stake and raised mound of earth with pits as per instruction for corner to sections 15. 16. 21 and 22

Land level. Soil 2nd rate

East on a random between 15 and 22.
Va 12. 41 East.

40.00 Set a post for temporary quarter section corner.

79.86 Intersect North and South line 15 link South of post corner to sections 14. 15 22 and 23 from which corner I run South 89° 54 West on a true line between sections 15 and 22.

Township 9 N. Range 6. W of the 6th P.M.

Va 12. 41. East

39.93 Set a post deposited charred stake and raised mound of earth with pits as per instruction for quarter section corner.

79.86 The corner to Sections 15. 16 21 and 22

Land level; Soil 2nd rate

North between sections 15 and 16
Va - 12. 41 East

40.00 Set a post, deposited charred stake and raised mound of earth with pits as per instructions for quarter section corner.

80.00 Set a post, deposited charred stake and raised mound of earth with pits as per instructions for corner to sections 9. 10. 15 and 16

Land level; Soil 2nd rate

Township 9 N. Range 6 W of the 6th Pr. Md.

East on a random line between sections 10 and 15.

Va - 12° 41. East.

40.00 Set a post for Temporary quarter section corner.

79.94 Intersect North and South line 10 Link South of the Post corner to sections 10.11.14 and 15 to which corner Trun

South 89° 56 West on a true line between sections 10 and 15.

Va 12. 41. East

39.97 Set a post, deposited charred stake and raised mound of earth with pits as per instructions for quarter section corner.

79.94 The corner to sections 9.10.15 and 16.

Land Level, Soil 2nd rate.

North between Sections 9 and 10.

Va 12° 41 East

Township 9 N. Range 6 W of the 6th Pr. Md.

40.00 Set a post, deposited charred stake and raised mound of earth with pits as per instructions for quarter section corners.

80.00 Set a post, deposited charred stake and raised mound of earth with pits as per instructions for corner to sections 3.4.9 and 10

Land level; Soil 2nd rate.

East on a random line between sections 3 and 10.

Va. 12. 41. East.

40.00 Set a post for temporary quarter section.

79.88 Intersected North and South line 8 Links South of the corner to sections 2.3.10 and 11 - from which corner Trun

S. 89° 57' West on a true line between section 3 and 10 -

Variation 12° 41. East.

39.94 Set a post, deposited charred stake and raised mound of earth with pits

Township 9 N. Range 6 W. of the 6th Prl. Md.

as per instructions for quarter section corners —

79.88 The Corner to Sections 3.4.9 and 10.
Land level; Soil 2nd rate.

North on a random line between sections 3 and 4.
Va 12° 41.

40.00 Set a post, for temporary quarter section corner.

79.94 Intersected the North Boundary of the Township 30 Links East of the corner to sections 3 and 4 from which corner Trun

South 0° 13' East on a true line between Sections 3 and 4.
Va - 12.41. East

39.94 Set a post, deposited charred stake and raised mound of earth with pits as per instructions for quarter section corner.

79.94 The corner to sections 3.4 9 and 10
Land Level prairie, Soil 2nd rate.
Trun 12th 1865

Township 9 N. Range 6 W. of the 6th Prl. Md.

North between Sections 32 and 33
Va - 12.41 East.

33.00 Brook 10 links wide running N.E.
Scattered Trees & undergrowth on either bank.

40.00 Set a post, deposited charred stake and raised mound of earth with pits as per instructions for quarter section corner.

42.00 Same Brook 10 links wide running North West
Scattered Trees and undergrowth on either bank.

50.04 Same Brook 10 links wide running S.E.
Scattered Trees and undergrowth on either bank.

~~Timber and undergrowth Elm and Ash~~

80.00 Set a post deposited charred stake and raised mound of earth with pits as per instructions for corner to sections 28.29.32 and 33.
Land rolling prairie, Soil 2nd rate
Timber along Brook Ash & Elm.
undergrowth the same

Township 9 N. Range 6 W of the 6th P. M.

East on a random line between 28 and 33.
Va 12. 41 East.

40.00 Set a post for temporary quarter section.

80.05 Intersect North and south line 5 links North of post corner to sections 27. 28 33 and 34

from which corner I run
North 89° 58 west, on a true line between sections 28 and 33.
Va. 12° 41 East.

40.02½ Set a post deposited charred stake and raised mound of earth with pits as per instructions for quarter section corner

80.05 The corner to sections 28. 29. 32 and 33.

Land rolling; Soil 2nd rate

North between sections 28 and 29.
Va 12° 41 East.

40.00 Set a post, deposited charred stake and raised mound of earth with

Township 9 N. Range 6 W of the 6th P. M.

pits as per instructions for quarter section corner

66.00 A. Brook 15 link wide running S. E. Scattered Trees and undergrowth on either bank.

69.00 Same Brook 20 link wide running W. S. Scattered Trees & undergrowth on either bank

79.80 Same brook 20 links wide running S. E. Scattered trees & undergrowth on other bank.

~~Timber Ash and Elm.~~

80.00 The corner to sections 20. 21. 28 and 29 comes in brook.

80.40 Set a post deposited charred stake and raised mound of earth with pits as per instructions for corner to sections 20. 21. 28 and 29. 40 link north on bank of brook

from which an Ash 8 in dia bears S. 4° E. 80 links distance
An Elm 15 in dia bears S 28° W 76 links distance.
Land rolling; Soil 2nd rate.

Township 9 N. Range 6 W of the 6th P. M.

Timber on each bank of brook Ash and Elm
undergrowth the same

East on a random line between
21 and 28.
Va 12.41 East.

02.20 a Drain, bearing S.E.

40.00 Set a post for temporary quarter section corner.

80.15 Intersected North and South line 14 links North of the corner to sections 21.22 27 and 28.

from which corner I run
North 89°. 54 West on a true line between section 21 and 28.
Va 12.41 East.

40.07½ Set a post deposited charred stake and raised mound of earth with pits as per instructions for quarter section corner.

80.15 The corner to sections 20.21.28 and 29
Land rolling; soil 2nd rate.

North between sections 20 and 21.
Va. 12.41 East.

34.20 a Drain bearing S.E.

Township 9 N. Range 6 W of the 6th P. M.

40.00 Set a post, deposited charred stake and raised mound of earth with pits as per instructions for quarter section corner.

80.00 Set a post, deposited charred stake and raised mound of earth with pits as per instructions for corner to sections 16.17.20 and 21.
Land rolling prairie; Soil 2nd rate.

East on a Random line between sections 16 and 21.
Va 12.41 East.

40.00 Set a post for temporary quarter section corner.

79.90 Intersect North and South line 25 Links North of post corner to sections 15.16.21 and 22. from which corner I run
North 89°. 49 West on a true line between sections 16 and 21.
Va - 12.41 East.

Township 9 N. Range 6 W. of the 6th P.M.

39.95 Set a post, deposited charred stake and raised mound of earth with 4 pits as per instructions for quarter section corner.

79.90 The corner to sections 16. 17 20 and 21.
Land rolling; Soil 2nd rate.

North between sections 16 and 17
Va. 12. 41. East.

40.00 Set a post, deposited charred stake and raised mound of earth with pits as per instructions for quarter section corner.

80.00 Set a post, deposited charred stake and raised mound of earth with pits as per instructions for corner to sections 8. 9 16 and 17.
Land level; Soil 2nd rate

East on a random line between 9 on sections 9 and 16.
Va. 12° 41 East

Township 9 N. Range 6 W of the 6th P.M.

60.00 Set a post for temporary quarter section corner.

80.02 Intersect North and South line 20 links North of the corner to sections 9. 10. 15 and 16. from which corner I run
North 89° 51 West on a true line between sections 9 and 16.
Va. 12. 41 East

40.01 Set a post, deposited charred stake and raised mound of earth with pits as per instructions for quarter section corner.

80.02 The corner to sections 8. 9 16 and 17.
Land level; Soil 2nd rate.

North between sections 8 and 9
Va 12. 41 East.

40.00 Set a post, deposited charred stake and raised mound of earth with pits as per instructions for quarter section corner.

Township 9 N. Range 6 W. of the 6th P. M.

80.00 Set a post, deposited charred stake, raised mound of earth with pits as per instructions for ~~quarter~~ section corner, to sections 4. 5. 8. and 9 —
Land level; Soil 2nd rate

East on a random line between sections 4 and 9.
Variation 12.41. East.

40.00 Set a post for temporary quarter section corner.

79.98 Intersect North and South line 12 links North of the corner to sections 3.4.9 and 10 from which corner Run
North 89° 55' West. on a true line between sections 4 and 9.
Va. 12.41 East.

39.99 Set a post deposited charred stake and raised mound of earth as per instructions for quarter section corner.

Township 9 N. Range 6 W of the 6th P. M.

79.98 The corner to sections 4.5 8 and 9
Land level; Soil 2nd rate.

North on a random line between sections 4 and 5
Variation 12°.41 East.

40.00 Set a post for temporary quarter section corner

79.86 Intersect the North Boundary of the Township 25 Link East of post corner to sections 4 and 5 from which corner Run
So 11' East on a true line between section 4 and 5.
Va. 12.41 East.

39.86 Set a post, deposited charred stake and raised mound of earth with pits as per instructions for quarter section corner.

79.86 The corner to sections 4.5.8 and 9.
Land level; Soil 2nd rate.
Jun 13th 1865

Township 9 N. Range 6 W of the 6th P. M.

North between sections 31 and 32
Va. 12. 41 East

36.80 A Brook bearing S of E - 30 link wide.
~~No timber at crossing~~ No timber at crossing

40.00 Set post, deposited charred stake and raised mound of earth with pits as per instructions for quarter section corner.

80.00 Set a post, deposited charred stake and raised mound of earth with pits as per instructions for corner to sections 29. 30. 31 and 32.

Land rolling; Soil 2nd rate.
Scattering Trees on either bank of brook
Elm and Ash

East on a random line between sections 29 and 32
Va. 12. 41. East

25.00 A Drain bearing E of S.

40.00 Set a post for temporary quarter section corner —

79.96 Intersect North and South line 11 Links North of post corner to sections 28. 29. 32 and 33 from which corner Iron

Township 9 N. Range 6 W. of the 6th P. M.

North 89° 55 West on a true line between sections 29 and 32.
Va. 12. 41 East.

39.98 Set a post deposited charred stake and raised mound of earth with pits as per instructions for quarter section corner.

79.96 The Corner to sections 29. 30 31 and 32.

Land rolling; Soil 2nd rate.

West on a random line between sections 30 and 31.
Va 12. 41 East.

40.00 Set a post for temporary quarter section corner.

79.80 Intersected West Boundary of the Township 12 Links north of Post corner to sections 30 and 31 from which corner Iron

North 89° 55 East on a true line between sections 30 and 31.
Va 12. 41 East.

Township 9 N. Range 6 W of the 6th P. M.

39.80 Set a post deposited charred stake and raised mound of earth with pits as per instruction for quarter section corner.

79.80 The corner to sections 19. 30. 31 and 32.

Land Broken; Soil 3rd rate.

North between sections 19 and 30.

Va 12. 41 East.

40.00 Set a post deposited charred stake and raised mound of earth with pits as per instructions for quarter section corner.

80.00 Set a post, deposited charred stake and raised mound of earth with pits as per instructions for corner to sections 19. 20. 29 and 30.

Land rolling; Soil 2nd rate.

Township 9 N. Range 6 W of the 6th P. M.

East on a random line between sections 20 and 29.

Va 12. 41 East.

36.40 A Brook 15 links wide running S.E. Scattering Trees and undergrowth on either bank

40.00 Set a post for temporary quarter section corner.

51.00 Same brook 15 Links wide running N.E. Scattering Trees and undergrowth on either bank

68.00 Same brook 20 links wide running S.E. Scattering Trees and undergrowth on either bank

79.93 Intersect North and South line 20 Links South of ~~post~~ corner in brook to sections 20 21. 28 and 29 from which corner I run

South 89° 51 West on a true line between sections 20 and 29

Va 12. 41 East.

39.96½ Set a post, deposited charred stake and raised mound of earth with pit as per instructions for quarter section corners.

Township 9 N. Range 6 W of the 6th P. M.

7993 The corner to section 19. 20. 29 and 30
Land level.; Soil 2nd rate
Timber along the brook Ash & Elm.
Undergrowth the same

West on a random line between sections 19 and 30.
Va 12°. 41 east.

40.00 Set a post for temporary quarter section corner.

79.76 Intersect West Boundary of the Township 10 Links north of Post corner to sections 19 and 30 from which corner Iron

North 89°. 56 East on a true line between sections 19 and 30.
Va - 12. 41 East

39.76 Set a post deposited charred stake and raised mound of earth with pits as per instructions for quarter section corner

79.76 The corner to sections 19. 20. 29 and 30.
Land Broken; Soil 2nd rate

Township 9 N. Range 6 W of the 6th P. M.

North between sections 19 and 20.
Va 12. 41. East

16.30 Enter Brook 30 link wide running S. E.
Scattering Trees and undergrowth on either bank

26.34 Leave brook 25 link wide running S from N.W.
Scattering Trees and undergrowth on either bank

40.00 Set a post, deposited charred stake and raised mound of earth with pits as per instructions for quarter section corner.

80.00 Set a post, deposited charred stake and raised mound of earth with pits, as per instructions for corner to sections. 17. 18. 19 and 20.
Land Broken; Soil 3rd rate
Timber along the brook ~~Oak &~~ Ash and Elm
Undergrowth the same.

Township 9 N, Range 6 W. of the 6th P. M.

East on a Random line between sections 17 and 20.
Va 12.41 East

37.00 A Drain bearing S. E.

40.00 Set a post for temporary quarter section corner

80.20 Intersect North and South line 11 links South of Post corner to sections 16. 17. 20 and 21 from which corner Run

South 89° 55 West on a true line between sections 17 and 20
Va 12.41 East.

40.10 Set a post deposited charred stake and raised mound of earth with pits as per instructions for quarter section corner.

80.20 The corner to sections 17, 18, 19 and 20.
Land rolling; Soil 2nd rate.

Jan 14, 1865

West on a random line between sections 18 and 19.
Va. 12.41 East

Township 9 N. Range 6. W of the 6th P. M.

40.00 Set a post for temporary quarter section corner.

61.40 A Brook 15 link wide bears S.E.

79.45 Intersect West Boundary of the Township 8 links South of Post corner to sections 18 and 19 from which corner Run

South 89° 57 East on a true line between sections 18 and 19.
Va 12.41 East

39.45 Set a post deposited charred stake and raised mound of earth with pits as per instructions for quarter section corner.

79.45 The corner to Sections 17. 18. 19 and 20.

Land Broken; Soil 3rd rate

North between sections 17 and 18
Va. 12.41 East

40.00 Set a post deposited charred stake and raised mound of earth with pits as

Township 9 N. Range 6 W of the 6th P. M.

per instructions for quarter section corner.

80.00 Set a post, deposited charred stake and raised mound of earth with pits as per instructions for corner to section 7. 8. 17 and 18.

Land broken; Soil 3rd rate

East on a random line between sections 8 and 17.

Va. 12. 45 East.

40.00 Set a post for temporary quarter section corner.

51.00 A Drain bearing S.

80.08 Intersect North and South line 17 Links South of post corner to sections 8. 9 16 and 17 from which corner Run

South 89° 53 west on a true line between sections 8 and 17

Va 12. 41 East

40.04 Set post, deposited charred stake and raised mound of earth

Township 9 N. Range 6 W of the 6th P. M.

with pits as per instructions for quarter section corner.

80.08 The corner to sections 7. 8. 17 and 18.

Land rolling; Soil 2nd rate.

West on a random line between sections 7 and 18

Va 12. 41 East.

40.00 Set a post for temporary quarter section corner.

79.49 Intersect West Boundary of the Township 5 Links North of Post corner to sections 7 and 18 from which corner Run

North 89° 58 East on a true line between sections 7 and 18.

Va. 12. 41 East.

39.49 Set a post, deposited charred stake and raised mound of earth with pits as per instructions for quarter section corner

79.49 The corner to sections 7. 8. 17 and 18

Land Broken; Soil 3rd rate.

Township 9 N. Range 6 W of the 6th P. M.

North between Sections 7 and 8.
Va 12.41 East.

40.00 Set a post, deposited charred stake and raised mound of earth with pits as per instruction for quarter section corner.

45.60 A Drain bears S.E.

80.00 Set a post, deposited charred stake and raised mound of earth with pits as per instructions for corner to sections 5.6.7 and 8.
Land rolling; Soil 2nd rate.

East on a random line between ~~betw~~ sections 5 and 8.
Va 12.41 East

40.00 Set a post for a temporary quarter section corner.

79.93 Intersect North and South line which lies South of Post corner to section 4.5 8 and 9 from which corner Run South 89° 56 West on a true

Township 9 N. Range 6 W. of the 6th P. M.

line between section 5 and 8
Va 12.41 East.

39.96 Set a post, deposited charred stake and raised mound of earth with pits as per instruction for quarter section corner

79.93 The corner to sections 5.6.7.8
Land Rolling; Soil 2nd rate

West on a random line between sections 6 and 7.
Va 12.41 East.

28.00 A Drain running S.E.

40.00 Set a post for temporary quarter section corner

79.40 Intersects West Boundary of the Township 7 ~~Link~~ North of Post corner to sections 6 and 7 from which corner Run
North 89° 57 East on a true line between sections 6 and 7
Va 12.41 East.

Township 9 N. Range 6 W of the 6 Pr Md.

39.40 Set a post, deposited charred stake and raised mound of earth with pits as per instructions for quarter section corner

79.40 The Corner to sections 5. 6. 7 and 8
Land rolling; Soil 2nd rate

North on a random line between sections 5 and 6.
Va. 12.41 East.

40.00 Set a post for temporary quarter section corner.

79.95 Intersect the North Boundary of the Township 20 Links East of the corner to sections 5 and 6 from which corner I run
S 0° 9' East on a true line between sections 5 and 6.
Va. 12.41 East.

39.95 Set a post, deposited charred stake and raised mound of earth with pits as per instructions for quarter section corner.

Township 9 N. Range 6 W. of the 6 Pr Md.

79.95 The corner to sections 5 6 7 and 8.
Land rolling; Soil 2nd rate
Survey completed June 15th, 65 by Marcomar Crane

General description
The quality of land in this Township is above the common average in this portion of the Country.
There is a brook of water extending through the South part of the Township, Some Timber along the brook, land mostly level and rolling and Soil mostly second rate, No Stone in the Township

Township 9 N. R 6 W. 6 P M

A list of the names of the individuals employed to assist in running measuring or marking the lines and corners discribed in the foregoing field notes of Township No 9 N. R No 6 W. 6 P M in the Territory of Nebraska Showing the respective capacities in which they acted

Charles Rummell Chainman
Henry Lee "
William Grow Commoman
Charles B. Townsend "
Patrick Conaway Flagman

Survey completed June 15th 1865 by Marcenas Craw

Contract No 312

Field notes of the survey of the subdivisional lines of Township 10 N, Range 6 W of the 6th Principal Meridian in The Territory of Nebraska by John B. Irwin and Marcenus Craw Deputy surveyors under their joint Contract No 312 bearing date the 21st day of March 1865.

Survey

Commenced June 22nd 1865

Completed June 27th 1865

Surveyed by Marcenus Craw

Platted by W. B. Lord
Copied

2
54

Township 10 N R 6 W 6 P M

Names and Duties of Assistants

Charles Russell Chainman
Henry Lee "
William Gru Commman
Charles B. Townsend "
Patrick Conaway Flagman

54

Township No 10 N. Range No 6 W. 6 P. M.

6	43	5	32	4	24	3	17	2	10	1
42		42		31		24		16		9
7	41	8	30	9	23	10	16	11	9	12
40		39		30		22		15		8
18	39	17	29	16	22	15	14	14	7	13
38		37		28		21		14		7
19	37	20	28	21	21	22	13	23	6	24
36		35		27		20		13		5
30	35	29	26	28	19	27	12	26	5	25
34		33		26		19		11		4
31	33	32	25	33	18	34	11	35	4	36

1, 2, 35 and 36 on the

Township 10 N R 6 W 6 P.M.

Field Notes of the Subdivision lines in Township No 10 N R No 6 W. 6 P. M.

Chain To determine the proper adjustment of my Compass for Subdividing this Township I Commenced at the Comm of Townships 9 and 10 N. Ranges 5 and 6 W. and run North on a blank line along the East Boundary of Section 36

Va 12° 49' East

40.00 To a point 2 links West of the 1/4 Sec. Cor.

80.00 To a point 5 links West of the Corner to Sections 25 and 36

To retrace this line or run parallel thereto my Compass must be adjusted to a Va of 12° 47' East

Subdivision Commenced June 22 1865 By Marcenas Crum

From the Corner to Sections 1, 2, 35 and 36 on the

Township 10 N, Range 6 West of the 6th P. M.

South Boundary of the Township I run
North between sections 35 and 36
Va 12° 47' East.

40.00 Set a post, deposited charred stake and raised mound of earth with pits as per instructions for 1/4 Sec. Cor.

80.00 Set a post, deposited charred stake and raised mound of earth with pits as per instructions for corner to sections 25, 26, 35 and 36.

Land level; Soil 2nd rate

East on a random line between sections 25 and 36
Va 12° 47' East

40.00 Set a post for temporary quarter Sec. Cor.

80.04 Intersect East Boundary of the Township 7 links north of the post corner to sections 25 and 36 from which corner I run
North 89° 57' West on a true line between sections 25 and 36.
Va 12° 47' East

Township 10 N, Range 6 W of the 6th P. M.

40.02 Set a post, deposited charred stake and raised mound of earth with pits as per instructions for 1/4 Sec. Cor.

80.04 The corner to sections 25, 26, 35 and 36.

Land level; Soil 2nd rate.

North between sections 25 and 26
Va 12° 47' East.

40.00 Set a post, deposited charred stake and raised mound of earth with pits as per instructions for 1/4 Sec. Cor.

80.00 Set a post, deposited charred stake and raised mound of earth with pits as per instructions for corner to sections 23, 24, 25 and 26.

Land level; Soil 2nd rate

East on a random line between sections 24 and 25.

40.00 Set a post, for temporary 1/4 Sec. Cor. Variation 12° 47'

79.85 Intersect East Boundary of the Township 35 links South

Township 10 N. Range 6 W of the 6th P. M.

of the post corner to sections 24 and 25 from which corner Iron
South 89° 45' West on a true line between sections 24 and 25.
Va 12° 47' East.

39.92½ Set a post, deposited charred stake and raised mound of earth with pits as per instructions for ¼ Sec. Cor.

79.85 The corner to sections 23, 24, 25 and 26.
Land rolling; Soil 2nd rate.

North between Sections 23 and 24
Va 12° 47' East.

32.25 Nebraska City and Fort Kearney Road bearing N.E. and S.W.

40.00 Set a post, deposited charred stake and raised mound of earth with pits as per instructions for ¼ Sec. Cor.

80.00 Set a post, deposited charred stake and raised mound of earth with pits as per instructions for corner to sections 13 and 14, 23 and 24.
Land rolling; Soil 2nd rate.

Township 10 N. Range 6 W of the 6th P. M.

East on a random line between sections 13 and 24.
Va 12° 47' East.

40.00 Set a post for temporary ¼ Sec. Cor.

79.87 Intersect the East Boundary of Township 10 link, South of post corner to sections 13 and 24 from which corner Iron
South 89° 56' West on a true line between Sections 13 and 24.
Va 12° 47' East.

39.93½ Set a post, deposited charred stake and raised mound of earth with pits as per instructions for ¼ Sec. Cor.

79.87 The corner to sections 13, 14, 23 and 24.
Land rolling; Soil 2nd rate.

North between sections 13 and 14
Va - 12° 47' East

40.00 Set a post, deposited charred stake and raised mound of earth with pits as per instructions for quarter section corner.

Township 10 N, Range 6 W of the 5th P.M.

80.00 Set a post, deposited charred stake and raised mound of earth with pits as per instructions for corner to sections 11.12.13 and 14.
Land rolling; Soil 2nd rate.

East on a random line between sections 12 and 13.
Va 12° 47' East
0.60 A Drain bearing S.E.
4.50 Same drain N.E.
9.30 Same drain bears S.E.
40.00 Set a post for temporary ¼ Sec. Cor.
80.03 Intersect East Boundary line 28 link South of post corner to sections 12 and 13 from which corner Iron.
South 89° 48' West on a true line between sections 12 and 13.
Va 12° 47' East
40.01 Set a post deposited charred stake and raised mound of earth with pits as per instructions for ¼ Sec. Cor.

Township 10 N, Range 6 W of the 5th P.M.

80.03 The corner to sections 11.12.13 and 14
Land rolling; Soil 2nd rate.

X North between sections 11 and 12
0.40 a drain Va 12° 47' East or bears S.E.
40.00 Set a post, deposited charred stake and raised mound of earth with pits as per instructions for ¼ Sec. Cor.
~~55.20 A Drain~~
80.00 Set a post, deposited charred stake and raised mound of earth with pits as per instructions for corner to sections 1.2 11 and 12.
Land rolling Soil 2nd rate.

East on a random line between sections 1 and 12.
Va 12° 47' East.
40.00 Set a post, for temporary ¼ Sec. Cor.
79.95 Intersect East Boundary of the Township 9 links south of post corner to sections 1 and 12 from which

Township 10 N. Range 6 W of the 6th P. M.

Corner from
South 89° 56' West on a true
line between sections 1 and 12
Va. 12° 47' East.

39.97 Set a post deposited charred stake and
raised mound of earth with pits as
per instructions for 1/4 Sec. Cor.

79.95 The corner to sections 1. 2. 11 and 12.
Land rolling; Soil 2nd rate.

North on a random line between
sections 1 and 2.
Va. 12° 47' East.

40.00 Set a post for temporary 1/4 Sec. Cor.

80.10 Intersect the North Boundary of
the Township 20 link East of the
post corner to sections 1 and 2 from
which corner from
S. 9' East on a true line
between sections 1 and 2.
Va 12° 47' East.

40.10 Set a post, deposited charred stake

Township 10 N. Range 6 W of the 6th P. M.

and raised mound of earth, with pits
as per instructions for 1/4 Sec. Cor.

80.10 The Corner to sections 1. 2. 11 and 12.
Land rolling, Soil 2nd rate.
Dec 22 1865

North between sections 34 and 35.
Va 12° 47'.

40.00 Set a post, deposited charred stake and
raised mound of earth with pits as per
instructions for 1/4 Sec. Cor.

80.00 Set a post, deposited charred stake and
raised mound of earth with pits as per
instructions for corner to sections
26. 27. 34 and 35.
Land level; soil 2nd rate

East on a random line between
sections 26 and 35.
Va 12° 47' East

40.00 Set a post, for temporary 1/4 Sec. Cor.

79.96 Intersect North and South line 11 link
South of post corner to sections 25. 26

Township 10 N, Range 6 W of the 6th P. M.

35 and 36 from which corner Iron
South 89° 55 West on a true line
between sections 26 and 35.
Va. 12° 47 East.

39.98 Set a post, deposited charred stake and raised mound of earth with pits, as per instructions for ¼ Sec. Cor.

79.96 The corner to sections 26 27, 34 and 35.
Land rolling; Soil 2nd rate.

North between sections 26 and 27
Va 12° 47 East.

40.00 Set a post deposited charred stake and raised mound of earth with pits as per instructions for ¼ Sec. Cor.

57.00 Nebraska City and Fort Kearney Road bearing N.E and S.W.

80.00 Set a post, deposited charred stake and raised mound of earth with pits as per instructions for corner to sections 22. 23. 26 and 27.
Land level; Soil 2nd rate

Township 10 N, Range 6 W of the 6th P. M.

East on a random line between sections 23 and 26.
Va 12° 47 East

35.60 Nebraska City, and Fort Kearney Road bearing N.E. and S.W.

40.00 Set a post for temporary ¼ Sec. Cor.

79.96 Intersect the N and S. line which South of post corner to sections 23 24 25 and 26 from which corner Iron
South 89° 53 West on a true line between sections 23 and 26.
Va 12° 47 East.

39.98 Set a post deposited charred stake and raised mound of earth with pits as per instructions for ¼ Sec. Cor.

79.96 The corner to sections 22. 23. 26 and 27.
Land level; soil 2nd rate.

North between Sections 22 and 23.
Va 12° 47 East.

40.00 Set a post, deposited charred stake and raised mound of earth with pits as per instructions for ¼ Sec. Cor.

Township 10 N, Range 6 W. of the 6th P. M.

80.00 Set a post, deposited charred stake and raised mound of earth with pits as per instructions for Corner to sections 14. 15. 22 and 23.

Land level; soil 2nd rate.

East on a random line between sections 14 and 23.

40.00 Set a post for temporary ¼ Sec. Cor. Va 12° 47' East

79.83 Intersect the North and South line 22 links South of the N. & S. corner to sections 13. 14. 23 and 24 from which corner Trav

South 89° 51' West on a true line between sections 14 and 23.

Va 12° 47' East.

39.91 Set a post, deposited charred stake and raised mound of earth with pits as per instructions for ¼ Sec. Cor.

79.83 The corner to sections 14 15. 22 and 23

Land rolling; soil 2nd rate

North between sections 14 and 15

Township 10 N. Range 6 W. of the 6th P. M.

Va 12° 47' E.

34.20 A Drain ~~runs~~ bears ~~S.W.~~ N. E.

40.00 Set a post, deposited charred stake and raised mound of earth with pits as per instructions for ¼ Sec. Cor.

80.00 Set a post, deposited charred stake and raised mound of earth with pits as per instructions for corner to sections 10. 11. 14 and 15.

Land rolling; soil 2nd rate.

East on a random line between sections 11 and 14

40.00 Set a post, for temporary ¼ Sec Cor. Va 12° 47' East

63.50 A Drain bears ~~S.W.~~ N.E.

79.96 Intersect N and S. line 16 links South of post corner to sections 11. 12. 13 and 14 from which corner Trav

South 89° 53' West on a true line between sections 11 and 14.

Va 12° 47' East.

Township 10 N. Range 6 W. of the 6th P. M.

39.98 Set a post, deposited charred stake and raised mound of earth with pits as per instructions for 1/16 Sec. Cor.

79.96 The corner to sections 10. 11. 14 and 15
Land rolling; Soil 2nd rate.

North between sections 10 and 11.
Va 12° 47' East

40.00 Set a post deposited charred stake and raised mound of earth with pits as per instructions for 1/4 Sec. Cor.

80.00 Set a post, deposited charred stake and raised mound of earth with pits as per instructions for corner to sections 2. 3. 10 and 11.
Land rolling; Soil 2nd rate.

East on a random line between sections 2 and 11.
Va - 12° 47' East.

40.00 Set a post, for temporary 1/4 Sec. Cor.

80.04 Intersect the North and South line

Township 10 N. Range 6 W. of the 6th P. M.

23 links South of post corner to sections 1. 2. 11 and 12 from which corner Brun.
South 89° 50' West on a true line between sections 2 and 11
Va 12° 47' East.

40.02 Set a post deposited charred stake and raised mound of earth with pits as per instructions for 1/4 Sec. Cor.

80.04 The corner to sections 2. 3. 10 and 11
~~The~~ Land rolling; Soil 2nd rate.

North on a random line between sections 2 and 3.
Va 12. 47' East.

40.00 Set a post for temporary 1/4 Sec. Cor.

~~4~~54.10 A. Brook 7 links wide bears N. E.

79.94 Scattering Trees and undergrowth on either bank.

79.94 Intersect North Boundary of the Township 7 Links East of post corner to sections 2 and 3 from

Township 10 N. Range 6 W. of the 6th P. M.

which corner Bears
S 3' East on a true line
between sections 2 and 3.
Va 12° 47' East.

39.94 Set a post deposited charred stake and raised mound of earth with pits as per instructions for 1/4 Sec. Cor.

79.94 The corner to sections 2.3.10 and 11.
Timber Ash and Elm along the Brook
Land rolling; Soil 2nd rate.

June 28 1865

North between sections 33 and 34
Va 12° 47' East.

40.00 Set a post, deposited charred stake and raised mound of earth with pits as per instructions for 1/4 Sec. Cor.

80.00 Set a post, deposited charred stake and raised mound of earth with pits as per instructions for corner to sections 27.28 33 and 34.

Land level; Soil 2nd rate

Township 10 N. Range 6 W. of the 6th P. M.

East on a random line between sections 27 and 34;
Va 12° 47' East

40.00 Set a post, ~~for temporary~~ 1/4 Sec. Cor.

80.02 Intersect North and South line 15 Links South of post corner to section 26.27 34 and 35 from which corner Bears
South 89° 54' West on a true line between sections 27 and 34.
Va 12° 47' East

40.01 Set a post, deposited charred stake and raised mound of earth with pits as per instructions for 1/4 Sec. Cor.

80.02 The corner to sections 27.28.33 and 34.
Land level; Soil 2nd rate.

North between sections 27 and 28.
Va 12° 47' East.

33.30 Nebraska City and Fort Kearney Road bearing N. E. and S. W.

40.00 Set a post deposited charred stake and raised mound of earth with pits as per instructions for 1/4 Sec Cor.

80.00 Set a post deposited charred stake and raised mound of earth with pits as per instructions for corner to sections 21. 22. 27 and 28.
Land level; Soil 2nd rate.

East on a random line between sections 22 and 27.
Va 12° 47 East.

40.00 Set a post, for temporary 1/4 Sec. Cor.
80.10 Intersect North and South line 2 links South of post-corner to sections 22 23 26 and 27. from which corner Irun
South 89° 59 West on a true line between sections 22 and 27.
Va 12. 47 East.

40.05 Set a post deposited charred stake and raised mound of earth with pits as per instructions for 1/4 Sec, Cor.
80.10 The corner to sections 21. 22. 27 and 28
Land level; Soil 2nd rate.

North between sections 21 and 22
Va 12° 47 East.

40.00 Set a post, deposited charred stake and raised mound of earth with pits as per instructions for 1/4 for Sec. Cor
73.00 A Drain 6 links wide bearing N.E.
80.00 Set a post, deposited charred stake and raised mound of earth with pits as per instructions for corner to sections 15. 16. 21 and 22
Land level; Soil 2nd rate.

East on a random line between sections 15 and 22.
Va - 12° 47 East.

02.00 A Drain bearing N.W.
40.00 Set a post for temporary 1/4 Sec. Cor.
80.22 Intersect North & South line 11 links South of post corner to sections 14 15 22 and 23 from which corner Irun
South 89° 55' West - on a true line between sections 15 and 22
Va. 12° 47 East.

Township 10 N. Range 6 W. of the 6th P. M.

40.11 Set a post, deposited charred stake and raised mound of earth with pits as per instructions for 1/4 Sec. Cor.

80.22 The corner to sections 15. 16. 21 and 22.

Land level; Soil 2nd rate.

North between sections 15 and 16

Va 12° 47 East.

01.50 A Drain bearing N. W.

05.60 Same drain bears N. E.

40.00 Set a post, deposited charred stake and raised mound of earth with pits as per instructions for 1/4 Sec. Cor.

80.00 Set a post, deposited charred stake and raised mound of earth with pits as per instructions for corner to sections 9. 10. 15 and 16.

Land level; Soil 2nd rate.

East on a random line between sections 10 and 15.

Va 12° 47 East.

Township 10 N. Range 6 W of the 6th P. M.

40.00 Set a post for temporary 1/4 Sec. Cor.

80.15 Intersect North and South line 5 link South of post corner to sections 10 11. 14 and 15 from which corner I run

South 89° 58 west on a true line between sections 10 and 15.

Va 12° 47 East.

40.07 Set a post, deposited charred stake and raised mound of earth with pits as per instructions for 1/4 Sec. Cor.

80.15 The corner to sections 9. 10. 15 and 16.

Land rolling; Soil 2nd rate.

North between sections 9 and 10.

Va 12° 47 East.

40.00 Set a post, deposited charred stake and raised mound of earth with pits as per instruction for 1/4 Sec. Cor.

80.00 Set a post, deposited charred stake and raised mound of earth with pits as per instructions for corner to sections 3. 4. 9 and 10.

Land level; Soil 2nd rate.

Township 10 N. Range 6 W of the 6th Pr Md.

East on a random line between sections 3 and 10.

Va 12° 47 East

40.00 Set a post for temporary 1/4 Sec. Cor.

80.08 Intersect North and South line 10 links South of post corner to sections 2.3 10 and 11 from which corner I run

South 89° 56 West on a true line between sections 3 and 10.

Va 12° 47 East.

40.04 Set a post, deposited charred stake and raised mound of earth with pits as per instructions for 1/4 Sec. Cor.

80.08 The corner to sections 3.4 9 and 10.

Land rolling; Soil 2nd rate.

North on a random line between sections 3 and 4.

Va 12° 47 East.

40.00 Set a post for temporary 1/4 Sec. Cor.

78.30 A Brook 7 links wide bearing N. E. Scattering Trees and undergrowth on either bank.

Township 10 N. Range 6 W of the 6th Pr Md.

80.15 Intersect North Boundary of the Township 35 links east of post corner to sections 3 and 4 from which corner I run

S 15' E on a true line between sections 3 and 4.

Va 12° 47 East.

40.15 Set a post deposited charred stake and raised mound of earth with pits as per instructions for 1/4 Sec Cor.

80.15 The corner to sections 3.4.9 and 10.

Land rolling; Soil 2nd rate

Timber Ash and Elm along the brook. undergrowth the same

June 24th 1865

North between sections 32 and 33.

Va 12° 47 East

40.00 Set a post, deposited charred stake and raised mound of earth with pits as per instructions for 1/4 Sec. Cor.

Township 10 N. Range 6 W of the 6th P. M.

80.00 Set a post, and deposited charred stake and raised mound of earth with pits as per instructions for corner to sections 28. 29 32 and 33.
Land level; soil 2nd rate

East on a random line between 28 and 33.
Va. 12° - 47 East.

40.00 Set a post for temporary ¼ Sec. Cor.

80.03 Intersect North and South line 10 link South of post corner to sections 27. 28. 33 and 34 to which corner I run

South 89° - 56 West on a true line between sections 28 and 33.
Va 12° - 47 East.

40.02 Set a post, deposited charred stake and raised mound of earth with pits as per instructions for ¼ Sec. Cor.

80.03 The corner to sections 28. 29. 32 and 33.
Land level, soil 2nd rate

North between sections 28 and 29.
Va. 12° - 47 East

Township 10 N. Range 6 W. of the 6th P. M.

14.50 Nebraska City and Fort Kearney Road bearing N. E and S. W.

40.00 Set a post, deposited charred stake and raised mound of earth with pits as per instructions for ¼ Sec. Cor.

41.10 A Drain ~~bears~~ N. E

80.00 Set a post, deposited charred stake and raised mound of earth with pits as per instructions for corner to sections 20. 21. 28 and 29.
Land level; soil 2nd rate.

East on a random line between sections 21 and 28
Va. 12° - 47 East.

18.25 A Drain bearing N. W.

40.00 Set a post for temporary ¼ Sec Cor.

80.05 Intersect North and South line 17 link South of post corner to sections 21. 22. 27 and 28 from which corner I run

South 89° - 53 West on a true line between sections 21 and 28.
Va 12° - 47 East

Township 10 N. Range 6 W. of the 6th P. M.

40.02 Set a post, deposited charred stake and raised mound of earth with pits as per instructions for 1/4 Sec. Cor.

80.05 The corner to ~~sections~~ 20. 21 28 and 29
Land level; soil 2nd rate.

North between sections 20 and 21
Va 12° 47 East.

~~20.00 A Drain running East~~

40.00 Set a post, deposited charred stake and raised mound of earth with pits as per instructions for 1/4 Sec. Cor.

80.00 Set a post, deposited charred stake and raised mound of earth with pits as per instructions for corner to sections 16. 17. 20 and 21.
Land level; soil 2nd rate.

East on a random line between sections 16 and 21.
Va 12° 47 East

13.00 A Drain bearing S. E.

Township 10 N. Range 6 W of the 6th P. M.

40.00 Set a post for temporary 1/4 Sec. Cor.

80.12 Intersect North and South line 15 link South of post corner to sections 15 16 21 and 22 from which corner I run
South 89° 54 West on a true line between sections 16 and 21.
Va 12° 47 East.

40.06 Set a post, deposited charred stake and raised mound of earth with pits as per instructions for 1/4 Sec. Cor.

80.12 The corner to sections 16. 17. 20 and 21
Land rolling; soil 2nd rate.

North between sections 16 and 17.
Va 12° 47 East.

17.05 A Drain bears S. E.

40.00 Set a post, deposited charred stake and raised mound of earth with pits as per instructions for 1/4 Sec. Cor.

80.00 Set a post deposited charred stake and raised mound of earth with pits as per instructions for corner to sections

8. 9. 16 and 17.
Land level; soil 2nd rate.

East on a random line between sections 9 and 16.
Va 12° 47 East.

40.00 Set a post for temporary 1/4 Sec. Cor
80.04 Intersect North and South line 5 links south of post corner to sections 9. 10. 15 and 16 from which corner I run
South 89° 58 West on a true line between sections 9 and 16.
Va. 12° 47 East.

40.02 Set a post, deposited charred stake and raised mound of earth with pits as per instructions for 1/4 Sec. Cor.
80.04 The corners to sections 8. 9. 16 and 17.
Land rolling. Soil 2nd rate
North between sections 8 and 9.
Va 12° 47 East

40.00 Set a post, deposited charred stake and raised mound of earth with pits as per instructions for 1/4 Sec. Cor.
80.00 Set a post, deposited charred stake and raised mound of earth with pits as per instructions for corner to section 4. 5. 8 and 9.
Land rolling; soil 2nd rate.

East on a random line between sections 4 and 9.
Va 12° 47 East.

40.00 Set a post for temporary 1/4 Sec. Cor.
80.02 Intersect North and South line 1 link south of post corner to sections 3. 4. 9 & 10 from which corner I run
South 89° 55 West on a true line between sections 4 and 9
Va 12° 47 East
40.01 Set a post deposited charred stake and raised mound of earth with pits as per instructions for 1/4 Sec. Cor.
80.02 The corner to sections 4. 5. 8 and 9
Land rolling; soil 2nd rate

Township 10 N. Range 6 W of the 6th P. M.

Township 10 N. Range 6 W. of the 6th P. M.

North on a random line between sections 4 and 5.
Va 12° 47' East.

40.00 Set a post for temporary 1/4 Sec. Cor.
80.04 Intersect the North Boundary of the Township 11 links east of post corner to sections 4 and 5 from which corner Run

South 5' East on a true line between sections 4 and 5.
Va 12° 47' East.

40.04 Set a post deposited charred stake and raised mound of earth with pits as per instruction for 1/4 Sec. Cor.
80.04 The corner to sections 4. 5. 8 and 9.
Land rolling; Soil 2nd rate.

Township 10 N. Range 6 W. of the 6th P. M.

North between sections 31 and 32.
Va 12° 47' East.

40.00 Set a post ~~deposited~~ charred stake and raised mound of earth with ~~mound~~ pits as per instructions for 1/4 Sec. Cor.
80.00 Set a post deposited charred stake and raised mound of earth with pits as per instructions for corner to sections. 29. 30. 31 and 32.
Land rolling; Soil 2nd rate.

East on a random line between sections 29 and 32.
Va 12° 47' East.

40.00 Set a post, for temporary 1/4 Sec. Cor.
79.98 Intersect North and South line 7 links North of post corner to sections 28 29, 32 and 33 from which corner Run

North 89° 57' West on a true line between sections 29 and 32.
Va 12° 47' East.

Township 10 N. Range 6 W. of the 6th P. M.

39.99 Set a post, deposited charred stake and raised mound of earth with pits as per instructions for 1/4 Sec. Cor.

79.98 The Corner to sections 29, 30, 31 and 32.

Land rolling; Soil 2nd rate.

June 26th 1865. —

West on a random line between sections 30 and 31.

Va 12° 47' East

40.00 Set a post for temporary 1/4 Sec. Cor.

79.35 Intersect the West Boundary of the Township 8 links North of post corner to sections 30 and 31 from which corner I run.

North 89° 57' East on a true line between sections 30 and 31.

Va 12° 47' East

39.35 Set a post, deposited charred stake and raised mound of earth with pits as per instruction for 1/4 Sec. Cor.

79.35 The Corner to section 29, 30 31 and 32

Land rolling; Soil 2nd rate

Township 10 N. Range 6 W of the 6th P. M.

North between sections 29 and 30.

Va 12° 47' East

15.25 Nebraska City, and Fort Kearney Road bears West & N. of E.

18.50 A Drain bears N. E.

40.00 Set a post, deposited charred stake and raised mound of earth with pits as per instructions for 1/4 Sec. Cor.

80.00 Set a post, deposited charred stake and raised mound of earth with pits as per instructions for corner to section 19, 20, 29 and 30 —

Land rolling; Soil 2nd rate.

Stage Station

East on a random line between 20 and 29.

Va 12° 47' East.

40.00 Set a post, ~~for temporary 1/4 Sec. Cor.~~ ~~and raised mound of earth with pits~~

Township 10 N. Range 6 W. of the 6th P. M.

79.88 Intersect North and South line 10 links South of post corner to sections 20. 21. 28 and 29. from which corner Iron.

South 89° 56 West on a true line between sections 20 and 29.

Va 12° 47 East.

39.94 Set a post deposited charred stake and raised mound of earth with pits as per instructions for 1/4 Sec. Cor.

79.88 The corner to section 19. 20. 29 and 30

Land Level; Soil 2nd rate.

West on a random line between sections 19 and 30.

Va 12° 47 East

42.00 Set a post for temporary 1/4 Sec. Cor.

44.30 A Drain bears S. E.

79.20 Intersect the West Boundary of the Township 5 links North of the post corner to sections 19 and 30 from which corner Iron

Township 10 N. Range 6 W. of the 6th P. M.

North 89° 58 East on a true line between sections 19 and 30.

Va 12° 47 East.

39.20 Set a post, deposited charred stake and raised mound of earth with pits as per instructions for 1/4 Sec Cor.

79.20 The corner to sections 19. 20. 29. 30.

Land rolling; Soil 2nd rate.

North between sections 19 and 20.

Va 12° 47 East.

40.00 Set a post, deposited charred stake and raised mound of earth with pits as per instructions for 1/4 Sec, Cor.

80.00 Set a post, deposited charred stake and raised mound of earth with pits as per instructions for corner to sections 17. 18. 19 and 20.

Land rolling; Soil 2nd rate.

East on a random line between sections 17 and 20.

Township 10 N. Range 6 W of the 6th P. M.

Va. 12° 47' East.

40.00 Set a post for temporary 1/4 Sec. Cor.

79.93 Intersect North and South line 4 links South of post corner to sections 16. 17. 20 and 21 from which corner Trees ~~4 links~~ South 89° 54' West on a true line between sections 17 and 20.

Va. 12° 47' East.

39.96½ Set a post, deposited charred stake and raised mound of earth with pits as per instructions for 1/4 Sec. Cor.

79.93 The corner to sections 17. 18. 19. 20

Land level; Soil 2nd rate.

West on a random line between sections 18 and 19.

Va 12° 47' East

40.00 Set a post, for temporary 1/4 Sec. Cor.

79.09 Intersect the West Boundary of Township 8 Links South of post corner to sections 18 and 19 from which corner Trees.

Township 10 N. Range 6 W of the 6th P. M.

South 89° 57' East on a true line between sections 18 and 19.

Va 12° 47' East.

39.09 Set a post, deposited charred stake and raised mound of earth with pits as per instruction for 1/4 Sec. Cor.

79.09 The corner to sections 17. 18. 19 and 20

Land rolling; Soil 2nd rate.

North between sections 17 and 18.

Va 12° 47' East

40.00 Set a post deposited charred stake and raised mound of earth with pits as per instructions for 1/4 Sec. Cor.

80.00 Set a post, deposited charred stake and raised mound of earth with pits as per instructions for corner to sections 7. 8. 17 and 18.

Land Rolling; Soil 2nd rate

East on a random line between sections 8 and 17.

Township 10 N. Range 6 W of the 6th P. M.

Va 12° 47' East

40.00 Set a post for temporary ¼ Sec. Cor.

79.97 Intersect North and South line 16 links South of post corner to sections 8, 9, 16 and 17 from which corner Run.

South 89° 53' West on a true line between sections 8 and 17.

Va 12° 47' East.

39.98 Set a post, deposited charred stake and raised mound of earth with pits as per instructions for ¼ Sec. Cor.

79.97 The corner to sections 7, 8, 17 and 18.

Land rolling; Soil 2nd rate.

West on a random line between sections 7 and 18.

Va. 12° 47' East.

40.00 Set a post for a temporary ¼ Sec Cor.

78.68 Intersect the West Boundary of the Township 9 links north of post corner to sections 7 an 18 from which corner Run.

Township 10 N. Range 6 W of the 6th P. M.

North 89° 56 East on a true line between sections 7 and 18.

Va 12° 47' East.

38.68 Set a post, deposited charred stake and raised mound of earth with pits as per instructions for ¼ Sec. Cor.

78.68 The corner to sections 7, 8, 17 and 18.

Land rolling; Soil 2nd rate.

North between sections 7 and 8

Va 12° 47' East.

~~26.00 A Drain bears S.~~ E.

40.00 Set a post, deposited charred stake and raised mound of earth with pits as per instructions for ¼ Sec. Cor.

80.00 Set a post, deposited charred stake and raised mound of earth with pits as per instructions for corner to sections 5, 6, 7 and 8

Land rolling; Soil 2nd rate

East on a random line
between sections 5 and 8.
Va 12° 47 East.

40.00 Set a post for temporary ¼ Sec Cor,
80.06 Intersect North and South line 10
links south of post corner to section
4.5.8 and 9 from which corner Iron
South 89° 56 West on a true
line between sections 5 and 8.
Va 12° 47 East.

40.03 Set a post deposited charred stake
and raised mound of earth with pits
as per instructions for ¼ Sec. Cor,
80.06 The corner to section 5.6.7 and 8.
Land rolling; soil 2nd rate.

West on a random line between
sections 6 and 7.
Va - 12° 47 East.

40.00 Set a post for temporary ¼ Sec, Cor.
78.46 Intersect West Boundary of
the Township 15 links north

of post corner to sections 6 and 7
from which corner Iron.
North 89° 54 East on a true line
between sections 6 and 7.
Va 12° 47 East.

38.46 Set a post, deposited charred stake
and raised mound of earth with pits
as per instructions for ¼ Sec, Cor,
78.46 The Corner to sections 5.6 7 and 8.
Land rolling; soil 2nd rate.

North on a random line between
sections 5 and 6.
Va. 12° 47 East.

40.00 Set a post for temporary ¼ Sec, Cor,
79.99 Intersect the North Boundary of
the Township 17 Links East of
post corner to sections 5 and 6 from
which corner Iron.
South 7' East on a true line
between sections 5 and 6
Va 12° 47 East

Township 10 N. Range 6 W. of the 6th P. M.

3999 Set a post deposited charred stake and raised mound of earth with pits as per instructions for ¼ Sec. Cor.

79.99 The corner to sections 5. 6. 7. and 8.

Land rolling; soil 2nd rate.

Surv. 27th 1865

General Description

The quality of land in this Township is below the common average mostly rolling and land, and mostly 2d rate.

The Nebraska City and Fort Kearney Road passes through this Township. No timber Stone or running water in the Township

Township 10 N. R 6 W. 6 P. M.

A list of names of the individuals employed to assist in running measuring or marking the lines and corners described in the foregoing field notes of Township No 10 N R No 6 W. of the 6 P M in Nebraska Territory showing the respective capacities in which they acted

Charles Russell Chainman
Henry Lee "
William Gore Chainman
Charles B. Townsend "
Patrick Conaway Flagman

Survey Completed June 27 1865 By Marcenas Crow

46/99

47/100

We hereby certify that we assisted John B. Irvin and Marcus as Crew Deputy Surveyors in Subdividing Township No Seven N. of R. five W. and Townships No Seven eight nine and ten N. of Rs six and Seven W. and Townships Seven eight and nine N. of the base line of R. eight W. of the Sixth Principal Meridian in the Territory of Nebraska and that said Townships has been in all respects to the best of our knowledge and belief well and faithfully surveyed and the Bounding Monuments planted according to the instructions furnished by the Surveyor General

Charles Roswell Chainman
Henry Lee Chainman

Chairman

Hiram Dougherty Chairman
Wm J. Kent Commissioner
William Gow Commissioner
Charles B. Townsend Commissioner
Patrick Conary Flagman
John Possitt Flagman
J. B. F. Cates Comp. Assistant

Subscribed and sworn to by the above named persons, before me a Justice of the Peace for the County of Atchison in the State of Kansas this 5th day of July 1865.

Jonathan Hunt Justice of the Peace

Chairman

John Gerlum was Peter Cosgray

Transferred to Isaac B. Wilcox on the 9th day of June and while in their employ left in a train for Idaho no Justice of Peace living within sixty or seventy miles, and consequently there was no opportunity to serve him sworn out

Wm J. Kent

before me

Subscribed and sworn to this 7th day of July 1865

E. N. O. Clough
Notary Public

I, John B. Irwin, Deputy Surveyor, do solemnly swear that, in pursuance of a joint contract, wherein John B. Irwin and Marcenus Kraw are joint contractors with Daniel W. Wilder, United States Surveyor General for the State of Kansas and Territory of Nebraska, bearing date the 21st day of March 1865, I have well, faithfully and truly, in my own proper person and in strict conformity with the instructions furnished by the Surveyor General, the Surveying Manual, and the laws of the United States, surveyed all those parts or portions of Township seven north of the Base line of Range five west of the 6th Principal Meridian Townships Seven and eight North of the base line of Ranges six, seven and eight West of the 6th Principal Meridian and Township nine North of the base line of Range eight

West of the 6th Principal Meridian, as are represented in the foregoing field notes as having been surveyed under my direction; and I do further solemnly swear that all the corners of said surveys have been established and perpetuated in strict accordance with the Surveying Manual and printed instructions, and that the foregoing are the true and original field notes of such survey.

John B. Irwin
Deputy Surveyor.

Subscribed by said John B. Irwin, deputy surveyor, and sworn to before me, a Notary Public within & for the City & Co. of Leavenworth & State of Kansas this 20th day of July A.D. 1875

E. N. O. Clough
Notary Public

I, Marcenus Lemon, Deputy Surveyor do solemnly swear that, in pursuance of a joint contract, wherein John B. Brown and Marcenus Lemon are joint contractors with Daniel H. Hilder, United States Surveyor General for the State of Kansas and Territory of Nebraska, bearing date the 21st. day of March, 1865 I have well, faithfully, and truly, in my own proper persons, and in strict conformity with the instructions furnished by the Surveyor General, the Surveying Manual, and the laws of the United States, surveyed all those parts or portions of Township No. seven S. of R. five W. and Township No. seven, eight, nine and ten S. of Rs. six, and seven W. and Township seven eight and nine S. of

the base line of Range number eight W. of the Six principal Meridian in the Territory of Nebraska as are represented in the foregoing field notes as having been surveyed under my direction and I do further solemnly swear that all the corners of said surveys have been established and perpetuated in strict accordance with the Surveying Manual and printed instructions, and that the foregoing are the true and original field notes of such survey. —

Marcenas Crane
Deputy Surveyor.

Subscribed and sworn to by the above named person, before me at Leavenworth Kans this July 7/65 D. N. O. Cloud
Notary Public

Surveyor Generals Office
Leavenworth Kansas September 5th 1865

The foregoing field notes of the survey of the subdivisional lines of Township No seven North of Range No five West Townships No seven, eight, nine and ten North of Range No six and seven West and Townships No seven, eight and nine North of Range eight West of the sixth Principal Meridian in the Territory of Nebraska executed by John W. Prum and Marcenas Crane under their joint contract of the 21st day of March 1865 in the months of May and June 1865 having been critically examined the necessary corrections and explanations made the said field notes and the surveys the describe are hereby approved

K. S. Sleeper
Surveyor General

58/111

Contract No. 311

1/112

Field notes of the Survey of the

subdivisional lines of Township 11 N. of the base line of Range 6. W. of the 6th Principal Meridian in the Territory of Nebraska, by Isaac B. Wilcox and Peter Cosgray deputy surveyors under their joint Contract No. 311. bearing date the 18 day of March 1865.

Compared

Survey

Commenced June 9th 1865

Completed June 15th 1865

Surveyed by Peter Cosgray

Examined J.K.S.

Platted S.P.F.

Cosgray

List of Names

Hiram Dougherty	Chainman
John Gerlan	Chainman
William J Kent	Cornerman
John Poisell	Flagman
Peter Crosgray	Compassman

Township No. 11 N. Range No. 6 W. 6 P. M.



6	44	5	32	4	24	3	17	2	10	1
43		42		31		24		17		9
7	42	8	31	9	23	10	16	11	9	12
41		40		30		22		15		8
18	40	17	29	16	22	15	15	14	8	13
39		38		29		21		14		7
19	37	20	28	21	21	22	14	23	6	24
37		36		27		20		13		6
30	35	29	27	28	19	27	12	26	5	25
34		33		26		19		12		4
31	33	32	25	33	18	34	11	35	4	36

the Township, I run

Fieldnotes of the subdivisional lines of Township 11 N. of Range 6 W. of the 6th Principal Meridian.

To determine the proper adjustment of my compass for subdividing this Township, I commence at the corner to Townships 10 and 11 N., Ranges 5 and 6 W., and run North on a blank line along the East Boundary of Section 36.

Var. 12° 48 East

40.01 To the post for 1/4 Sec. Cor.

80.00 To the post the corner to sections 25 and 36.

To retrace this line or run parallel thereto my compass must be adjusted to a variation 12° 48 East.

Subdivision Commenced June 9th 1865. —

From the corner to sections 1, 2, 35 and 36 on the South Boundary of the Township, I run

Township 11 N. Range 6 W. of the 6th P. M.

North between sections 35 and 36
Va 12°. 48 East.

40.00 Set a post deposited charred stake and raised mound of earth with pits as per instructions for 1/4 Sec. Cor.

47.00 A Brook 10 links wide runs N.E.
Scattering trees, and undergrowth on either bank

80.00 Set a post deposited charred stake and raised mound of earth with pits as per instructions for corner to sections 25. 26. 35 and 36.
Land rolling; Soil 2nd rate
Similar along the brook Ash & Elm
Undergrowth the same.

East on a Random line between sections 25 and 36
Va 12. 48 East

40.00 Set a post for temporary 1/4 Sec. Cor,

80.02 Intersected East Boundary of Township 11 link South of post

Township 11 N Range 6 West of the 6th P. M.

corner to sections 25 and 36 from which corner I run
South 89°. 55 West on a true line between sections 25 and 36.
Va 12°. 48 East.

40.01 Set a post deposited charred stake and raised mound of earth with pits as per instructions for 1/4 Sec. Cor.

80.02 The corner to sections 25. 26. 35 and 36
Land rolling; Soil 2nd rate.

North between sections 25 and 26
Va 12°. 48 East

40.00 Set a post, deposited charred stake and raised mound of earth with pits as per instructions for 1/4 Sec. Cor.

80.00 Set a post deposited charred stake and raised mound of earth with pits as per instructions for corner to sections 23. 24. 25 and 26.
Land rolling; Soil 2nd rate

Township 11 N. Range 6 W. of the 6th P. M.

East on a random line between sections 24 and 25.
Va 12° 48 East
40.00 Set a post for temporary 1/4 Sec. Cor.
79.96 Intersected the East Boundary of Township 6 links south of post corner to sections 24 and 25 from which corner Iron
South 89° 57 West on a true line between sections 24 and 25.
Va 12° 48 East
39.98 Set a post deposited charred stake and raised mound of earth with pits as per instructions for 1/4 Sec, Cor,
79.96 The corner to sections 23. 24. 25 and 26
Land rolling; Soil 2nd rate

North between sections 23 and 24
Va 12° 48 East.
40.00 Set a post deposited charred stake and raised mound of earth with pits as per instructions for 1/4 Sec, Cor'

Township 11 N, Range 6 W of the 6th P. M.

80.00 Set a post deposited charred stake and raised mound of earth with pits as per instructions for 1/4 Cor, corner to sections 13. 14. 23 and 24.
Land rolling; Soil 2nd rate

East on a random line between sections 13 and 24.
Va 12° 48 East.
40.00 Set a post for temporary 1/4 Sec, Cor,
79.94 Intersect the East Boundary of Township 14 links south of post corner to sections 13 and 24 from which corner Iron
South 89° 54 West on a true line between sections 13 and 24.
Va 12° 48 East.
39.97 Set a post deposited charred stake and raised mound of earth with pits as per instructions for 1/4 Sec, Cor,
79.94 The corner to sections 13. 14. 23 and 24
Land Rolling; Soil 2nd rate

Township 11 N, Range 6 W of the 6th P. M.

North between sections 13 and 14,
Va 12°. 48 East.

40.00 Set a post, deposited charred stake and raised mound of earth with pit as per instructions for ¼ Sec. Cor.

80.00 Set a post, deposited charred stake and raised mound of earth with pits, as per instructions for corner to section 11 12 - 13 and 14.

Land rolling; Soil 2nd rate

East on a random line between Sections 12 and 13.
Va 12°- 48.

40.00 Set a post for temporary ¼ Sec. Cor.

80.00 Intersected the East Boundary of Township 10 link South of post corner to sections 12 and 13 from which corner Iron.

South 89°- 56 West on a true line between sections 12 and 13
Va 12°. 48 East.

Township 11 N, Range 6 W of the 6th P. M.

40.04 Set a post deposited charred stake and raised mound of earth with pits as per instructions for ¼ Sec. Cor.

80.08 The Corner to sections 11. 12. 13 and 14.

Land rolling; Soil 2nd rate.

North between sections 11 and 12.
Va 12°. 48 East.

40.00 Set a post, deposited charred stake and raised mound of earth with pits as per instructions for ¼ Sec. Cor.

80.00 Set a post, deposited charred stake and raised mound of earth with pits as per instructions for corner to sections 1. 2. 11 and 12.

Land rolling prairie Soil 2nd rate

East on a random line between Sections 1 and 12.
Va - 12°- 48 East.

40.00 Set a post for temporary ¼ Sec. Cor.

Township 11 N. Range 6 W of the 6th P. M.

79.89 Intersect the East Boundary of the Township 24 link South of Post corner to sections 1 and 12 from which corner Iron.
South 89° 50 West on a true line between Sections 1 and 12.
Va 12°. 48.
39.91 Set a post, deposited charred stake and raised mound of earth with pits as per instructions for 1/4 Sec. Cor.
79.89 The corner to sections 1. 2. 11 and 12
Land rolling; Soil 2nd rate.

North on a random line between sections 1 and 2.
Va 12°. 48 East.
40.00 Set a post for temporary 1/4 Sec. Cor.
79.96 Intersected the North Boundary of Township 35 links East of post corner to sections 1 and 2 from which corner Iron
S 0 15 East on a true line

Township 11 N. Range 6 W of the 6th P. M.

between sections 1 and 2
Va 12°. 48 East.
39.96 Set a post deposited charred stake and raised mound of earth with pits as per instructions for 1/4 Sec. Cor.
79.96 The corner to sections 1. 2. 11 and 12.
Land Rolling; Soil 2nd rate.
June 9th 1865. —

North between sections 34 and 35 — 3
Va. 12°. 48 East.
40.00 Set a post deposited charred stake and raised mound of earth with pits as per instructions for 1/4 Sec. Cor.
80.00 Set a post deposited charred stake and raised mound of earth with pits as per instructions for corner to sections ~~22~~ 23. 26 and 27. 34 and 35 —
Land level soil 2nd rate

Township 11 N. Range 6 W. of the 6th P. M.

East on a random line between
Sections 26 and 35.
Va 12°. 48 East.
16.15 A Drain bears S.E.
40.00 Set a post for temporary ¼ Sec. Cor.
79.97 Intersected N. & S. line 10 Link
South of Post corner to sections
25. 26. 35 and 36 from which corner Run
South 89°. 56' West on a true line
between sections 26 and 35.
Va 12°. 48 East.
39.98 Set a post deposited charred stake and
raised mound of earth with pits as
per instructions for ¼ Sec. Cor.
79.97 The corner to sections 26. 27 34 and 35.
Land rolling; soil 2nd rate.

North between sections 26 and 27.
Va 12°. 48. East
40.00 Set a post deposited charred stake and
raised mound of earth with pits as
per instructions for ¼ Sec. Cor.

Township 11 N. Range 6 W. of the 6th P. M.

80.00 Set a post, deposited charred stake and
raised mound of earth with pits, as
per instructions for corner to sections
22. 23. 26 and 27.
Land level; soil 2nd rate.

East on a random line between
Sections 23 and 26.
Va 12°. 48 East.
36.50 A Drain bears S.W.
40.00 Set a post for temporary ¼ Sec. Cor.
80.02 Intersected N. and S. line 14 link
South of Post corner to sections
23. 24. 25 and 26 from which corner
Run
South 89° 54' West on a true line
between sections 23 and 26.
Va 12°. 48 East.
40.01 Set a post, deposited charred stake
and raised mound of earth with
pits as per instructions for ¼ Sec. Cor.
80.02 The Corner to sections 22. 23. 26 and 27
Land level, soil 2nd rate

North between sections 22 and 23.
Va 12° 48' E

37.10 A Drain bearing S. E.

40.00 Set a post, deposited charred stake and raised mound of earth with pits as per instructions for 1/4 Sec, Cor,

80.00 Set a post deposited charred stake and raised mound of earth with pits as per instructions for corner to sections 14. 15. 22 and 23.

Land rolling; soil 2nd rate

East on a random line between sections 14 and 23.
Va 12° 48 East

40.00 Set a post, for temporary 1/4 Sec, Cor,

79.90 Intersected N. and S. line 5 links South of Post corner to sections 13. 14. 23 and 24 from which Corner Iron

South 89, 58 West on a true line between sections 14 and 23
Va 12° 48 East.

39.95 Set a post deposited charred stake and raised mound of earth with pits as per instructions for 1/4 Sec' Cor,

79.90 The corner to sections 14. 15. 22 and 23.

Land rolling; soil 2nd rate.

North between sections 14 and 15.
Va 12° 48' E

40.00 Set a post deposited charred stake and raised mound of earth with pits as per instructions for 1/4 Sec, Cor,

80.00 Set a post, deposited charred stake and raised mound of earth with pits as per instructions for corner to sections 10. 11. 14 and 15.

Land rolling prairie Soil 2nd rate

East on a random line between sections 11 and 14.
Va 12° 48 East

40.00 Set a post for temporary 1/4 Sec, Cor,

80.04 Intersect N. and S. line 20 links South of Post Corner to sections

Township 11 N. Range 6 W of the 6th P. M.

11 12. 13 and 14 from which corner
Iron
South 89°. 51 West on a true
line between sections 11 and 14.
Va 12° 48 East.
40.02 Set a post deposited charred stake
and raised mound of earth with pits
as per instructions for ¼ Sec. Cor.
80.04 The Corner to sections 10. 11. 14 and 15.
Land level, Soil 2nd rate

North between sections 10 and 11.
Va 12° 48 East.
40.00 Set a post deposited, charred stake and
raised mound of earth with pits as
per instructions for ¼ Sec. Cor,
80.00 Set a post, deposited charred stake
and raised mound of earth with pits
as per instructions for corner to
sections. 2. 3. 10 and 11.
Land level; Soil 2nd rate.

Township 11 N. Range 6 W of the 6th P. M.

East on a random line
between sections 2 and 11.
Va 12° 48 East.
40.00 Set a post for temporary ¼ Sec Cor.
80.05 Intersect N. and S. line 15 links
South of corner to sections 1. 2. 11
and 12 from which corner Iron
South 89°. 54 West on a true line
between sections 2 and 11.
Va. 12° 48 East.
40.02 Set a post, deposited charred stake
and raised mound of earth with
pits, as per instructions for ¼ Sec. Cor.
80.05 The corner to sections 2. 3. 10 and 11.
Land rolling; Soil 2nd rate.

North on a random line between
sections 2 and 3.
Va 12° 48 East.
40.00 Set a post for temporary ¼ Sec Cor.
80.00 Intersected the North Boundary
of Township 15 links west of

Township 11 N. Range 6 W of the 6th P.M.

Post corner to sections 2 and 3
from which corner I run
So 6' West on a true line
between sections 2 and 3.
Va. 12°.48 East
40.10 Set a post, deposited charred stake
and raised mound of earth with pits
as per instruction for ¼ Sec. Cor.
80.10 The corner to sections 2.3.10 and 11.
Land Broken; soil 3rd rate
June 10th 1865.

North between sections 33 and 34.
Va. 12°: 48 East.
40.00 Set a post, deposited charred stake
and raised mound of earth with
pits as per instructions for ¼ Sec. Cor.
80.00 Set a post deposited charred stake and
raised mound of earth with pits as
per instructions for corner to sections
27. 28. 33 and 34.

Township 11 N. Range 6 W of the 6th P.M.

Land rolling; soil 2nd rate

East on a random line between
sections 27 and 34.
Va. 12° 48' E.
32.50 a Drain bearing S.
40.00 Set a post for temporary ¼ Sec. Cor.
79.92 Intersected N. and S. line 18 link
South of Post corner to sections 26.27
34 and 35 from which corner I run
South 89°. 52 West on a true line
between sections 27 and 34.
Va 12°-48. East.
39.96 Set a post deposited charred stake
and raised mound of earth with pits
as per instructions for ¼ Sec. Cor.
79.92 The corner to sections 27. 28. 33 and 34.
Land rolling; soil 2nd rate.

North between sections 27 and 28
Va 12°-48. East.
40.00 Set a post deposited charred stake and
raised mound of earth with pits as

Township 11 N. Range 6 W of the 6th P. M.

per instructions for 1/4 Sec. Cor.,
80.00 Set a post deposited charred stake and raised mound of earth with pits as per instructions for corner to sections, 21. 22. 27 and 28.
Land rolling; soil 2nd rate.

East on a random line between sections 22 and 27.
Va 12° 48 East.
26.80 A Drain bears S.
40.00 Set a post, for temporary 1/4 Sec Cor.,
79.85 Intersected North and South line 5 links North of post corner to sections 22. 23. 26 and 27 from which corner Iron
North 89° 58 West on a true line between sections 22 and 27.
Va 12° 48 East.
39.92 Set a post deposited charred stake and raised mound of earth with pits as per instructions for 1/4 Sec, Cor,

Township 11 N. Range 6 W of the 6th P. M.

79.85 The corner to sections 21. 22. 27 and 28.
Land rolling; soil 2nd rate.

North between sections 21 and 22.
Va 12° 48. East.
30.27 A Drain bears S. E.
40.00 Set a post, deposited charred stake and raised mound of earth with pits as per instructions for 1/4 Sec, Cor,
80.00 Set a post deposited charred stake and raised mound of earth with pits as per instructions for corner to sections 15. 16. 21 and 22.
Land rolling; Soil 2nd rate.

East on a random line between Secs 15 and 22.
Va 12° 48 East.
40.00 Set a post for temporary 1/4 Sec, Cor,
80.07 Intersect North and South line 10 link South of Post corner to sections 14. 15 22 and 23 from which Corner Iron

Township 11 North, Range 6 W. of the 6th P. M.

South 89° 56 West on a true line between sections 15 and 22.

Va 12° 48 East.

40.03 Set a post deposited charred stake and raised mound of earth with pits as per instructions for 1/4 Sec. Cor.

80.07 The corner for sections 15. 16. 21 and 22.

Land Rolling; Soil 2nd rate.

North between sections 15 and 16.

Va 12° 48 East.

40.00 Set a post, deposited charred stake and raised mound of earth with pits as per instructions for 1/4 Sec. Cor.

80.00 Set a post deposited charred stake and raised mound of earth with pits as per instructions for corner to sections 9. 10. 15 and 16.

Land level; Soil 2nd rate

East on a random line between sections 10 and 15.

Township 11 N. Range 6 W of the 6th P. M.

Va 12° 48 East

40.00 Set a post for temporary 1/4 Sec Cor.

~~51.30 to Drain bears S.~~

80.10 Intersect North and South line 4 link South of Post Corner to sections 10. 11 14 and 15 from which Corner I run

South 89° 58 West on a true line between sections 10 and 15.

Va 12° 48' E

40.05 Set a post, deposited charred stake and raised mound of earth with pits as per instructions for 1/4 Sec. Cor.

80.10 The corner to sections 9 10. 15 and 16.

Land rolling; Soil 2nd rate.

North between sections 9 and 10

Va 12° 48 East.

40.00 Set a post deposited charred stake and raised mound of earth with pits as per instructions for 1/4 Sec. Cor.

80.00 Set a post, deposited charred stake and raised mound of earth with pits as per instructions for corner

Tourship 11 N. Range 6 W. of the 6th P. M.

to sections 3. 4. 9 and 10
Land level; soil 2nd rate

East on a random line between
Sections 3 and 10.
Va 12° - 48.

40.00 Set a post for temporary 1/4 Sec. Cor.,
80.07 Intersect North and South line 9 links
South of Post corner to sections 2. 3
10 and 11 from which corner Iron
South 89° - 56 West on a true line
between sections 3 and 10.
Va 12° - 48. East.
40.03 Set a post, deposited charred stake and
raised mound of earth with pits as
per instructions for 1/4 Sec. Cor.,
80.07 The corner to sections 3. 4. 9 and 10.
Land level, soil 2nd rate

North on a random line between
sections 3 and 4.
Va 12° - 48. East.

Tourship 11 N. Range 6 W of the 6th P. M.

40.00 Set a post, for temporary 1/4 Sec. Cor.,
79.82 Intersected the North Boundary
of Tourship 25 links West of post
corner to sections 3 and 4 from
which corner Iron
S° - 11' West on a true line
between sections 3 and 4.
Va 12° - 48 East.
39.82 Set a post, deposited charred stake
and raised mound of earth with
pits as per instructions for 1/4 Sec. Cor.,
79.82 The corner to section 3. 4. 9 and 10.
Land rolling; Soil 2nd rate.
June 12th 1865.

North between section 32 and 33.
Va 12° - 48 East.
40.00 Set a post, deposited charred stake
and raised mound of earth with
pits, as per instructions for 1/4 Sec. Cor.,

Township 11 N. Range 6 W of the 6th P. M.

44.50 A Brook 15 links wide bears S. E.
Scattering Trees and undergrowth on either bank.
80.00 Set a post deposited charred stake and raised mound of earth with pits as per instructions for corner to sections 28. 29. 32 and 33.
Land rolling; Soil 2nd rate
Timber along the brook Ash & Elm

East on a random line between sections 28 and 33
Va 12° - 48 East.
40.00 Set a post for temporary ¼ Sec.
80.07 Intersected North and South line 12 links North of post corner to sections 27. 28. 33 and 34 from which corner Iron.
North 89° - 55 West on a true line between sections 28 and 33
Va 12°. 48 East.

Township 11 N. Range 6 W of the 6th P. M.

40.03 Set a post, deposited charred stake and raised mound of earth with pits as per instructions for ¼ Sec. Cor.
80.07 The corner to sections 28. 29. 32 and 33.
Land rolling; Soil 2nd rate.

North between sections 28 and 29
Va 12° - 48 East.
40.00 Set a post, deposited charred stake and raised mound of earth with pits as per instructions for ¼ Sec. Cor.
80.00 Set a post deposited charred stake and raised mound of earth with pits as per instructions for corner to sections 20. 21. 28 and 29.
Land rolling; Soil 2nd rate.

East on a random line between sections 21 and 28.
Va 12° - 48 East.
40.00 Set a post, for temporary ¼ Sec. Cor.

Township 11 N. Range 6 W of the 6th P. M.

79.98 Intersected North and South line ~~between~~ 10 links North of post corner to section 21.22.27 and 28 from which corner I run
North 89°-56 West on a true line between sections 21 and 28.
Va 12°-48 East.

39.99 Set a post, deposited charred stake and raised mound of earth with pits as per instructions for ¼ Sec, Cor,

79.98 The corner to sections 20.21.28 and 29.
Land rolling; soil 2nd rate.

North between sections 20 and 21.
Va 12° 48 East.

40.00 Set a post, deposited charred stake and raised mound of earth with pits as per instructions for ¼ Sec, Cor.

67.65 a Drain bears S.E.

80.00 Set a post deposited charred stake and raised mound of earth with pits, as per instructions for ~~¼ Sec~~, Corner to sections 16.17.20 and 21.

Township 11 N. Range 6 W of the 6th P. M.

Land rolling; soil 2nd rate

East on a random line between sections 16 and 21.
Va 12°-48 East.

40.00 Set a post for temporary ¼ Sec. Cor,

80.10 Intersected North and South line 19 links North of post corner to section 15.16.21 and 22 from which corner I run
North 89° 52 West on a true line between sections 16 and 21.
Va 12°. 48 East.

40.05 Set a post, deposited charred stake and raised mound of earth with pits as per instructions for ¼ Sec. Cor,

80.10 The corner to sections 16.17.20 and 21.
Land rolling; Soil 2nd rate

North between sections 16 and 17.
Va 12°-48 East.

40.00 Set a post, deposited charred stake and raised mound of earth with pits

as per instructions for ¼ Sec. Cor.,
80.00 Set a post, deposited charred stake and raised mound of earth with pits as per instructions for corner to sections 8.9.16 and 17.
Land rolling; Soil 2nd rate.

East on a random line between sections 9 and 16.
Va 12°-48 East.
40.00 Set a post, for temporary ¼ Sec. Cor.,
79.98 Intersects North and South line 15 link north of post corner to sections 9.10.15 and 16 from which corner I run.
North 89°.54 West on a true line between sections 9 and 16.
Va 12°-48 East
39.99 Set a post, deposited charred stake and raised mound of earth with pits, as per instructions for ¼ Sec. Cor.,

79.98 The Corner to sections 8.9.16 and 17
Land rolling; Soil 2nd rate

North between sections 8 and 9
Va 12°-48 East.
40.00 Set a post, deposited charred stake and raised mound of earth with pits as per instructions for ¼ Sec. Cor.,
80.00 Set a post, deposited charred stake and raised mound of earth with pits as per instructions for corner to sections 4.5.8 and 9.
Land rolling; Soil 2nd rate.

East on a random line between sections 4 and 9.
Variation 12°.48 East.
40.00 Set a post for temporary ¼ Sec. Cor.,
79.90 Intersected North and South line 10 links South of Post Corner to sections 3.4.9 and 10 from which corner I run
South 89°-56 West on a true

line between sections 4 and 9
Va 12° 48 East.

39.95 Set a post deposited charred stake and raised mound of earth with pits as per instructions for ¼ Sec. Cor.

79.90 The corner to sections 4.5.8 and 9
Land rolling; Soil 2nd rate.

North on a random line between sections 4 and 5.
Va 12° - 48 East.

40.00 Set a post for temporary ¼ Sec. Cor.

79.89 Intersected the North Boundary of Township 35 links West of post corner to sections 4 and 5 from which corner Iron.

S 15' West on a true line between sections 4 and 5 —
Va. 12° 48. East.

39.89 Set a post, deposited charred stake and raised mound of earth with pits as per instructions for ¼ Sec. Cor.

79.89 The corner to sections 4.5.8 and 9
Land rolling; Soil 2nd rate
June 13th 1865

North between sections 31 and 32
Va 12° - 48 East

20.10 A Drain bears N. E.

40.00 Set a post, deposited charred stake and raised mound of earth with pits as per instructions for ¼ Sec. Cor.

80.00 Set a post, deposited charred stake and raised mound of earth with pits as per instructions for corner to sections 29. 30. 31 and 32.
Land rolling; Soil 2nd rate

East on a random line between sections 29 and 32.
Va 12° - 48 East.

Township 11 N. Range 6 W of the 6th P. M.

23.30 A Brook 12 links wide bearing S. E.
Scattering Trees and undergrowth on either bank
40.00 Set a post for temporary 1/4 Sec. Cor.
79.89 Intersected North and South line 1 link
South of Post corner to sections 28.29
32 and 33 from which corner
Trees
South 89° 56 West on a true line
between sections 29 and 32.
Va 12° - 48 East.
39.94 Set a post, deposited charred stake and
raised mound of earth with pits as
per instructions for 1/4 Sec. Cor.
79.89 The corner to sections 29. 30. 31 and 32
Land rolling; Soil 2nd rate.
Timber along the brook Elm and Ash

West on a random line
between sections 30 and 31.
Va - 12° - 48 East.
40.00 Set a post, for temporary 1/4 Sec. Cor.

Township 11 N. Range 6 W of the 6th P. M.

78.40 Intersected the West Boundary of
Township 5 links South of Post
corner to sections 30 and 31 from
which corner Trees
South 89° - 58 East on a true
line between sections 30 and 31
Va 12° - 48 East.
38.40 Set a post, deposited charred stake
and raised mound of earth with pits as per
instructions for 1/4 Sec. Cor.
78.40 The corner to sections 29. 30. 31 and 32.
Land rolling; Soil 2nd rate

North between sections 29 and 30.
Va 12° - 48 East.
18.00 A Brook 4 Wide runs S.E.
26.00 Same brook Runs S. 4 lks wide
40.00 Set a post, deposited charred stake
and raised mound of earth with pits
as per instructions for 1/4 Sec corner
61.50 Same brook runs South East

Township 11 N. Range 6 W of the 6th P. M.

80.00 Set a post, deposited charred stake and raised mound of earth with pits as per instructions for corner to sections 19. 20. 29 and 30.

Land level; Soil 2nd rate.

East on a random line between sections 20 and 29 Va 17° 78' E

40.00 Set a post for temporary ¼ Sec. Cor.

80.04 Intersected N and S. line 14 links South of post corner to sections 20. 21 28 and 29 from which corner

Trav

South 89° - 54 West on a true line between sections 20 and 29

Va 12° - 48 East.

40.02 Set a post, deposited charred stake and raised mound of earth with pits as per instruction for ¼ Sec. Cor.

80.04 The Corner to sections 19. 20. 29 and 30.

Land rolling Soil 2nd rate.

Township 11 N. Range 6 W of the 6th P. M.

West on a random line between sections 19 and 30.

Va 12° 48 East

10.15 A Brook - 4 links wide runs S E

40.00 Set a post for temporary ¼ Sec. Cor.

76.00 A Brook - 4 links wide runs N of E.

78.32 Intersected the West Boundary of Township 11 links South of post corner to sections 19 and 30 from which corner

Trav

South 89° - 55 East on a true line between sections 19 and 30.

Va 12° - 48 East.

38.32 Set a post deposited charred stake and raised mound of earth with pits as per instructions for ¼ Sec. Cor.

78.32 The Corner to sections 19. 20. 29 30.

Land level; Soil 2nd rate

North between sections 19 and 20

Va 12° - 48 East

Township 11 N. Range 6 W of the 6th P. M.

40.00 Set a post deposited charred stake and raised mound of earth with pits as per instructions for 1/4 Sec. Cor.

80.00 Set a post, deposited charred stake and raised mound of earth with pits as per instructions for corner to sections 17.18 19 and 20.

Land level; Soil 2nd rate.

East on a random line between sections 17 and 20.

~~5.10 A Drain bears S.E.~~ Va 12°48' E

40.00 Set a post for temporary 1/4 Sec. Cor.

79.86 Intersected North and South line 9 links South of Post corner to sections 16.17 20 and 21 from which corner

Run

South 89°-56 West on a true line between sections 17 and 20

Va, 12°-48 East.

39.93 Set a post deposited charred stake and raised mound of earth with

Township 11 N. Range 6 W of the 6th P. M.

pits as per instructions for 1/4 Sec. Cor.

79.86 The corner to sections 17.18.19.20.

Land rolling; Soil 2nd rate.

West on a Random line between sections 18 and 19.

Va 12°-48 East.

35.10 A Drain bearing S.E.

40.00 Set a post for temporary 1/4 Sec. Cor.

77.96 Intersected the West Boundary of the Township 23 links South of post corner to sections 18 and 19 from which corner, Run

South 89°-50 East on a true line between sections 18 and 19.

Va 12°-48 East

37.96 Set a post, deposited charred stake and raised mound of earth with pits as per instructions for 1/4 Sec. Cor.

77.96 The Corner to sections 17.18.19 and 20

Land rolling; Soil 2nd rate

June 14th 1865.

Township 11 N. Range 6 W. of the 6th P. M.

North between sections 17 and 18.
Va 12°-48 East.

40.00 Set a post-deposited charred stake and raised mound of earth with pits as per instructions for ¼ Sec. Cor,
80.00 Set a post, deposited charred stake and raised mound of earth with pits as per instructions for corner to sections 7. 8. 17 and 18.
Land level; soil 2nd rate.

East on a random line between sections 8 and 17.
Va 12°-48 East.

40.00 Set a post for temporary ¼ Sec. cor,
79.96 Intersected N. and S. line 7 links south of post corner to sections 8. 9 16 and 17 from which corner
Run
South 89°-57 West on a true line between sections 8 and 17
Va 12°-48. East.

Township 11 N. Range 6 W of the 6th P. M.

39.98 Set a post-deposited charred stake and raised mound of earth with pits as per instructions for ¼ Sec. Cor,
79.96 The corner to sections 7. 8. 17 and 18.
Land rolling; soil 2nd rate.

West on a random line between sections 7 and 18.
Va 12°-48 East

40.00 Set a post for temporary ¼ Sec. Cor.
77.75 Intersected the West Boundary of Township 9 links South of post corner to sections 7 and 18 from which corner, Run
South 89°-56 East on a true line between sections 7 and 18.
Va 12°-48. East.

37.75 Set a post-deposited charred stake and raised mound of earth with pits as per instructions for ¼ Sec. Cor,
77.75 The corner to sections 7. 8. 17 and 18.
Land level; Soil 2nd rate

Township 11 N. Range 6 W of the 6th P. M.

North between sections 7 and 8
Va 12°. 48 East.

40.00 Set a post, deposited charred stake and raised mound of earth with pits as per instructions for 1/4 Sec, Cor,

80.00 Set a post, deposited charred stake and raised mound of earth with pits as per instructions for corner to sections 5. 6. 7 and 8

Land rolling; Soil 2nd rate.

East on a random line between sections 5 and 8.
Va 12°. 48 East.

40.00 Set a post for temporary 1/4 Sec. Cor,

80.15 Intersected North and south line 15 links South of post corner to sections 4. 5. 8 and 9 from which corner Run

South 89°. 54 West on a true line between sections 5 and 8
Va. 12° 48 East

Township 11 N. Range 6 W of the 6th P. M.

40.07 Set a post, deposited charred stake and raised mound of earth with pits as per instructions for 1/4 Sec, Cor,

80.15 The corner to sections 5. 6. 7 and 8.

Land level; Soil 2nd rate

West on a random line between sections 6 and 7
Va 12°. 48 East.

40.00 Set a post for, temporary 1/4 Sec, Cor,

77.42 Intersected the West Boundary of Township 11 Link South of post corner to sections 6 and 7 from which corner. Run

South 89°. 55 East on a true line between sections 6 and 7.
Va 12°. 48. E.

37.42 Set a post, deposited charred stake and raised mound of earth with pits as per instructions for 1/4 Sec, Cor,

77.42 The corner to sections 5 6. 7 and 8.

Land Level; Soil 2nd rate.

Township 11 N, Range 6 W of the 6th Pr. Md.

North on a random line between sections 5 and 6.

Va 12° 48 East.

40.00 Set a post for temporary 1/4 Sec, Cor,

80.06 Intersected North boundary of the Township 21 links West of post corner to sections 5 and 6 from which corner I run

S° 9' West on a true line between sections 5 and 6. Va 12° 48' E

40.06 Set a post, deposited charred stake and raised mound of earth with pits as per instructions for 1/4 Sec, Cor,

80.06 The corner to sections 5 6 7 and 8.

Land rolling; Soil 2nd rate.

June 15th 1865

Township 11 N. R. 6 W. 6th Prin. Meridian

General Description

This Township contains only second rate land - Surface generally rolling -

A small brook runs through the south part of the Township

Scattering trees and undergrowth on either bank.

Timber ash, elm and Cottonwood,

List of Names.

A list of the names of the individuals employed to assist in running, measuring or marking the lines and corners described in the foregoing field notes of Township No. 11 N. of the base line of Range No. 6 W. of the 6th Principal Meridian, showing the respective capacities in which they acted:

Hiram Dougherty	Chainman
John Gerlan	Chainman
William J. Kent	Cornerman
John Poisett	Flagman
Peter Cosgray	Compassman

46
159

Cor
11

Contract No. 311

1
160

Field notes of the survey of the

subdivisional and meander lines of Township 12 N. of the base line of Range 6 W. of the 6th Principal Meridian in the Territory of Nebraska, by Isaac B. Wilcox and Peter Cosgray deputy surveyors under their joint Contract No. 311. bearing date the 18th day of March 1865.

Commenced June 7th 1865.

Completed June 13th 1865.

Surveyed by Isaac B. Wilcox

Exmd S. P. F

Platted S. P. Finn Copied JEF

46
159

2
161

List of Names.

Thomas V. Collins	Chainman
William Gleason	Chainman
William T. Carson	Commman
Richard Hyn	Flagman
Isaac B. Wilcox	Compassman

3
1624

Township ~~No. 12 N.~~ Range ~~No. 6 W.~~ 6 L. M.



46/159 2/161 163

3/164

Field notes of the subdivisional

and meander lines of Township 12 N. of Range 6 W. of the 6th Principal Meridian.

To determine the proper adjustment of my compass for subdividing this Township I commenced at the corner to Townships 11 and 12 N. Ranges 5 and 6 West and run North, on a blank line along the East Boundary of section 36.

Var. 12° 40 East

40 02 To a point 8 links East of the 1/4 Sec. Cor.

80,02 To a point 14 links East of the corner to sections 25 and 36.

To retrace this line or run parallel thereto my compass must be adjusted to a variation 12° 46' East.

Subdivision Commenced June 7th 1865

Township 12 N. R. 6 W. 6th Prin. Merid.

From the corner to sections 1. 2. 35 and 36 on the South Boundary of the Township, I run

North between sections 35 and 36

Var. 12° 46' East

40.00 Set a post; deposited charred stake and raised mound of earth with pits as per instructions for 1/4 Sec. Cor.

80.00 Set a post; deposited charred stake and raised mound of earth with pits as per instructions for corner to sections 25. 26. 35 and 36.

Land rolling prairie. Soil 2 rate

East on a random line between sections 25 and 36.

Var. 12° 46 East

40.00 Set a post for a temporary 1/4 Sec. Cor.

79.84 Intersected the East Boundary of the Township 15 links North of the post the corner to sections 25 and 36 from which corner I run

Township 12 N. R. 6 W. 6th Prin. Merid.

N. 89° 54' W. on a true line between sections 25 and 36.

Var. 12° 46' East

39.92 Set a post; deposited charred stake and raised mound of earth with pits as per instructions for 1/4 Sec. Cor.

79.84 The corner to sections 25. 26. 35 and 36

Land rolling prairie; Soil 2 rate

North between sections 25 and 26

Var. 12° 46 East

40.00 Set a post deposited charred stake and raised mound of earth with pits as per instructions for 1/4 Sec. Cor.

114.20 A drain bears N. E.

80.00 Set a post deposited charred stake and raised mound of earth with pits as per instructions for corner to sections 23. 24. 25 and 26.

Land broken prairie; Soil 2 rate

Township 12 N. R. 6 W. 6th Prin. Merid.

East, on a random line between sections 24 and 25 –

Va. 12° 46' East

13.20 A mon bears N. E.

40.00 Set a post for a temporary 1/4 Sec. Cor.

79.92 Intersected the East Boundary of the Township 10 links North of post the corner to sections 24 and 25. from which corner I run N. 89° 56 W. on a true line between sections 24 and 25

Va. 12° 46' East

39.96 Set a post deposited charred stake and raised mound of earth with pits as per instructions for 1/4 Sec. Cor.

79.92 The corner to sections 23. 24. 25 & 26

Land Broken; Soil 2 rate.

North, between sections 23 and 24

Va. 12° 46' East

11.50 A drain bears N. E.

Township 12 N. R. 6 W. 6th Prin. Meridian

40.00 Set a post deposited charred stake and raised mound of earth with pits as per instructions for 1/4 Sec. Cor.

80.00 Set a post, deposited charred stake and raised mound of earth with pits as per instructions for corner to sections 13. 14. 23 and 24:

Land rolling prairie; Soil 2 rate

East on a random line between sections 13 and 24.

Va. 12° 46' East

40.00 Set a post for a temporary 1/4 Sec. Cor

78.00 A drain bears N. E.

80.08 Intersected the East Boundary of the Township 7 links North of the post the corner to sections 13 and 24 from which corner I run N. 89° 57 W. on a true line between sections 13 and 24.

Va. 12° 46' East

40.04 Set a post, deposited charred stake and raised mound of earth with

Township 12 N. R. 6 W. 6th Prin. Meridian

pits as per instructions for 1/4 Sec. Cor
80.08 The corner to Sections 13, 14, 23 and 24.
Land rolling prairie; Soil 2 rate.

North between Sections 13 and 14
Var 12° 46' East
40.00 Set a post, depositing charred stake and raising mound of earth with pits as per instructions for 1/4 Sec. Cor.
67.20 A drain bears S. East
80.00 Set a post, depositing charred stake and raising mound of earth with pits as per instructions for corner to sections 11, 12, 13 and 14.
Land rolling; Soil 2 rate.

East on a random line between sections 12 and 13.
Var. 12° 46' East
27.20 A drain bears South
40.00 Set a post for a temporary 1/4 Sec. Cor.

Township 12 N. R. 6 W. 6th Prin. Meridian

80.16 Intersected the East Boundary of the Township 20 links North of the post - the corner to sections 12 and 13 from which corner I run
N. 89° 51' W. on a true line between sections 12 and 13.
Var. 12° 46' East
40.08 Set a post, depositing charred stake and raising mound of earth with pits as per instructions for 1/4 Sec. Cor.
80.16 The corner to sections 11, 12, 13 and 14
Land rolling prairie; Soil 2 rate.

North between sections 11 and 12.
Var. 12° 46' East
40.00 Set a post, depositing charred stake and raising mound of earth with pits as per instructions for 1/4 Sec. Cor.
80.00 Set a post, depositing charred stake and raising mound of earth with pits as per instructions for corner to 1, 2, 11 and 12.
Land rolling prairie; Soil 2 rate.

Township 12 N. R. 6 W. 6th Prin. Meridian

East, on a random line between sections 1 and 12.

Var 12° 46' East

40.00 Set a post for a temporary 1/4 Sec. Cor.

80.08 Intersected the East Boundary of the Township 15 links North of the post the corner to sections 1 and 12 from which corner I run.

N. 89° 54' W. on a true line between sections 1 and 12.

Var. 12° 46' East

40.04 Set a post, deposited charred stake and raised mound of earth with pits as per instructions for 1/4 Sec. Cor.

80.08 The corner to sections 1, 2, 11 and 12. Land rolling prairie, Soil 2 rate

---

North, on a true line between sections 1 and 2.

Var. 12 46 East

40.00 Set a post, deposited charred stake and raised mound of earth with

Township 12 N. R. 6 W 6th Prin. Meridian

pits as per instructions for 1/4 Sec. Cor.

80.80 Intersected the 3rd Standard Parallel North. Set a post, deposited charred stake, and raised mound of earth with pits as per instructions for Closing Corner to sections 1 and 2. Land rolling; Soil 2 rate

---

From the Closing Corner to sections 1 and 2. I run West on the 3rd Standard Parallel —

Var. 12° 46' East.

9.54 To the Standard Corner to sections 35 and 36.

June 1st 1865. —

Township 12 N. R. 6 W. 6th Prin. Meridian

North between Sections 34 and 35
Var. 12° 46' East

40.00 Set a post; deposited charred stake and raised mound of earth with pits as per instructions for 1/4 Sec. Cor.

80.00 Set a post, deposited charred stake and raised mound of earth with pits as per instructions for corner to Sections 26. 27. 34 and 35

Land rolling prairie; Soil 2 rate

East, on a random line between Sections 26 and 35

Var. 12° 46' East

34.52 A drain bears N. E.

40.00 Set a post for a temporary 1/4 Sec. Cor.

79.96 I intersected the N. and S. line 5 links North of the corner to Sections 25, 26, 35 and 36, from which Corner I run

N. 89° 58 W. on a true line between Sections 26 and 35.

Township 12 N. R. 6 W 6th Prin. Meridian

Var. 12° 46 East

39.98 Set a post deposit; deposited charred stake and raised mound of earth with pits as per instructions for 1/4 Sec. Cor.

79.96 The corner to Sections 26. 27. 34 & 35

Land rolling prairie; 2 rate

North, between Sections 26 and 27

Var. 12° 46 East

40.00 Set a post deposited charred stake and raised mound of earth with pits as per instructions for 1/4 Sec. Cor

59.00 A drain bears N. E.

80.00 Set a post deposited charred stake and raised mound of earth with pits as per instructions for corner to Sections 22. 23. 26 and 27.

Land rolling prairie, 2 rate

East, on a random line between Sections 23 and 26.

Var. 12° 46' East.

17.10 A drain bears N. of East

40.00 Set a post for a temporary 1/4 Sec. Cor.

80.04 Intersected the N. and S. line 15 links North of the post the corner to sections 23. 24. 25 and 26 from which corner I run

N. 89° 54' W. on a true line between Sections 23 and 26 -

Var. 12° 46' East.

40.02 Set a post - deposited charred stake and raised mound of earth with pits as per instructions for 1/4 Sec. Cor.

80.04 The corner to sections 22. 23. 26 and 27.

Land rolling prairie, Soil 2 rate

North between sections 22 and 23.

Var. 12° 46 East

40.00 Set a post - deposited charred stake and raised mound of earth with pits as per instructions for 1/4 Sec. Cor.

80.00 Set a post - deposited charred stake

and raised mound of earth with pits as per instructions for corner to sections 14. 15. 22 and 23.

Land level prairie, Soil 2 rate.

East, on a random line between sections 14 and 23.

Var. 12° 46' East

40.00 Set a post for a temporary 1/4 Sec. Cor

80.06 Intersected the N. and S. line 10 South of the post the corner to sections 13. 14. 23 and 24 from which corner I run

S. 89° 56' W. on a true line between sections 14 and 23.

Var. 12° 46' East

40.03 Set a post, deposited charred stake and raised mound of earth with pits as per instructions for 1/4 Sec. Cor.

80.06 The corner to sections 14. 15. 22 & 23.

Land level prairie; Soil 2 rate

Township 12 N. R. 6 W. 6th Prin. Meridian

North between sections 14 and 15.
Var. 12° 46 East

34.00 A drain bears N. E.
40.00 Set a post deposited charred stake and raised mound of earth with pits as per instructions for 1/4 Sec. Cor.
68.00 A drain bears East.
80.00 Set a post, deposited charred stake and raised mound of earth with pits as per instructions for corner to sections 10, 11, 14 and 15.
Land rolling prairie; Soil 2 rate.

East, on a random line between sections 11 and 14.
Var. 12° 46' East.

40.00 Set a post for a temporary 1/4 Sec. Cor.
80.02 Intersected the N. and S. line 10 link North of the post, the corner to sections 11, 12, 13 and 14 from which corner I run N. 89° 56 W. on a true line between sections 11 and 14.

Township 12 N. R. 6 W. 6th Prin. Meridian.

Var. 12° 46' East
40.01 Set a post deposited charred stake and raised mound of earth with pits as per instructions for 1/4 Sec. Cor.
80.02 The corner to sections 10, 11, 14 and 15.
Land rolling prairie; Soil 2 rate.

North between sections 10 and 11
Var. 12° 46' East.

40.00 Set a post deposited charred stake and raised mound of earth with pits as per instructions for 1/4 Sec. Cor.
80.00 Set a post; deposited charred stake and raised mound of earth with pits as per instructions for corner to sections 2, 3, 10 and 11.
Land rolling prairie; Soil 2 rate

East, on a random line between sections 2 and 11.
Var. 12° 46' East
40.00 Set a post for a temporary 1/4 Sec. Cor.

Township 12 N. R. 6 W. 6th Prin. Meridian

79.98 Intersected the N. and S. line 18 links North of the post the corner to sections 1, 2, 11 and 12 from which corner I run S. 89° 52' W on a true line between sections 2 and 11.

Var. 12° 46' East

39.99 Set a post deposited charred stake and raised mound of earth with pits as per instructions for 1/4 Sec. Cor.

79.98 The corner to sections 2, 3, 10 and 11.

Land level prairie; Soil 2 rate

North on a true line between sections 2 and 3.

Var. 12° 46' East.

40.00 Set a post, deposited charred stake and raised mound of earth with pits as per instructions for 1/4 Sec. Cor.

80.36 Intersected the 3rd Standard Parallel N. Set a post deposited charred stake and raised mound of earth with pits as per instructions

Township 12 N. R. 6 W. 6th Prin. Mer.

for Closing Corner to sections 2 and 3.

Land rolling prairie; Soil 2 rate

From the Closing Corner to sections 2 and 3 I run West on the 3rd Standard Parallel.

Var. 12° 46' East

9.43 The Standard Corner to sections 34 and 35. —

June 8th 1865.

North between sections 33 and 34

Var. 12° 46 East.

40.00 Set a post, deposited charred stake and raised mound of earth with pits as per instructions for 1/4 Sec. Cor.

80.00 Set a post deposited charred stake and raised mound of earth with pits as per instructions for corner to sections 27, 28, 33 and 34.

Land rolling prairie; Soil 2 rate.

Township 12 N. R. 6 W. 6th Prin. Meridian

East, on a random line between sections 27 and 34.

Va. 12° 46 East

40.00 Set a post for a temporary 1/4 Sec. Cor.

80.10 Intersected the N. and S. line 11 links North of the post the corner to sections 26, 27, 34 and 35 from which corner I run

N. 89°55 W. on a true line between sections 27 and 34.

Va. 12° 46' East.

40.05 Set a post deposited charred stake and raised mound of earth with pits as per instructions for 1/4 Sec. Cor.

80.10 The corner to sections 27, 28, 33 and 34

Land rolling prairie; Soil 2 rate.

North, between sections 27 and 28

Va. 12° 46' East

31.00 A drain bears North East.

40.00 Set a post deposited charred stake and raised mound of earth with

Township 12 N. R. 6 W. 6th Prin. Meridian

pits as per instructions for 1/4 Sec. Cor.

80.00 Set a post, deposited charred stake and raised mound of earth with pits as per instructions for corner to sections 21, 22, 27 and 28.

Land level prairie, Soil 2 rate

East, on a random line between sections 22 and 27.

Va. 12° 46' East.

40.00 Set a post for a temporary 1/4 Sec. Cor.

80.06 Intersected the N. and S. line 15 links north of the post the corner to sections 22, 23, 26 and 27 from which corner I run

N. 89°54 W. on a true line between sections 22 and 27.

Va. 12° 46' East.

40.03 Set a post deposited charred stake and raised mound of earth with pits as per instructions for 1/4 Sec. Cor.

80.06 The Corner to sections 21, 22, 27 & 28

Township 12 N. R. 6 W. 6th Prin. Meridian.

Land level prairie; Soil 2 rate.

North, between sections 21 and 22.
Var. 12° 46' East

40.00 Set a post; deposited charred stake and raised mound of earth with pits as per instructions for 1/4 Sec. Cor.
80.00 Set a post; deposited charred stake and raised mound of earth with pits as per instructions for corner to sections 15. 16. 21 and 22.
Land level prairie; 2 rate

East on a random line between sections 15 and 22.
Var. 12° 46' East.

40.00 Set a post for a temporary 1/4 Sec. Cor.
79.94 Intersected the N. and S. line 25 link North of the post the corner to sections 14, 15, 22 and 23 from which corner I run
N. 89° 49 W. on a true line between

Township 12 N. R. 6 W. 6th Prin. Meridian.

sections 15 and 22.
Var. 12° 46' East
39.97 Set a post; deposited charred stake and raised mound of earth with pits as per instructions for 1/4 Sec. Cor.
79.94 The corner to sections 15, 16, 21 and 22
Land level prairie; Soil 2 rate.

North between sections 15 and 16.

Var. 12° 46' East
40.00 Set a post, deposited charred stake and raised mound of earth with pits as per instructions for 1/4 Sec. Cor.
80.00 Set a post deposited charred stake and raised mound of earth with pits as per instructions for corner to sections 9, 10, 15 and 16.
Land level prairie; 2 rate

East on a random line between sections 10 and 15.

Township 12 N. R. 6 W. 6th Prin. Meridian

Va. 12° 46' East

40.00 Set a post for a temporary 1/4 Sec. Cor.

80.00 Intersected the N. and S. line 14 links North of the post, the corner to sections 10, 11, 14 and 15 from which corner I run N. 89° 54 W. on a true line between sections 10 and 15.

Va. 12° 46' East

40.00 Set a post deposited charred stake and raised mound of earth with pits as per instructions for 1/4 Sec. Cor.

80.00 The corner to sections 9, 10, 15 and 16.

Land level prairie; Soil 2 rods.

North between sections 9 and 10.

Va. 12° 46' East

40.00 Set a post deposited charred stake and raised mound of earth with pits as per instructions for 1/4 Sec. Cor.

50.70 To the Plattsmouth and Ft Kearny road bears N.E. and S.W.

80.00 Set a post deposited charred stake

Township 12 N. R. 6 W. 6th Prin. Mer.

and raised mound of earth with pits as per instructions for corner to sections 3, 4, 9 and 10.

Land rolling prairie; 2 rods

East, on a random line between sections 3 and 10.

Va. 12° 46' East

22.10 To the Ft. Kearny and Plattsmouth road bears N.E. and S.W.

40.00 Set a post for a temporary 1/4 Sec. Cor.

79.94 Intersected the N. and S. line 18 links North of the post the corner to sections 2, 3, 10 and 11 from which corner I run N. 89° 52 W. on a true line between sections 3 and 10

Va. 12° 46' East

39.97 Set a post; deposited charred stake and raised mound of earth with pits as per instructions for 1/4 Sec. Cor.

Township 12 N. R. 6 W. 6th Prin. Meridian

79.94 The Corner to sections 3, 4, 9 and 10.
Land rolling prairie, Soil 2 rate.

North, on a true line between sections 3 and 4.
Var. 12° 46 East
40.00 Set a post; deposited charred stake and raised mound of earth with pits as per instructions for 1/4 Sec. Cor.
80.38 Intersected the 3rd Standard Parallel N. Set a post - deposited charred stake and raised mound of earth with pits as per instructions for Closing Corner to Sections 3 and 4.
Land Broken, Soil 3 rate.

From the Closing Corner to sections 3 and 4 I run
West on the 3rd Standard Parallel.
Var. 12° 46 East.

Township 12 N. R. 6 W. 6th Prin. Mer.

9.53 The Standard Corner to sections 33 and 34.
June 9th 1865

North between sections 32 and 33.
Var. 12° 46' East
40.00 Set a post, deposited charred stake and raised mound of earth with pits as per instructions for 1/4 Sec. Cor.
71.50 A drain bears N.E.
80.00 Set a post deposited charred stake and raised mound of earth with pits as per instructions for corner to sections 28, 29, 32 and 33.
Land rolling prairie, Soil 2 rate.

East, on a random line between sections 28 and 33.
Var. 12° 46' East.
6.50 A drain bears N.E.
40.00 Set a post for a temporary 1/4 Sec. Cor.
80.02 Intersected the N. and S. line 5 links

Township 12 N. R. 6 W. 6th Prin. Mer.

North of the post the corner to sections 27, 28, 33 and 34 from which corner I run N. 89° 58 W. on a true line between sections 28 and 33.

Var. 12° 46 East

40.01 Set a post deposited charred stake and raised mound of earth with pits as per instructions for 1/4 Sec. Cor.

80.02 The corner to sections 28, 29, 32 and 33.

Land rolling prairie; Soil 2 rate.

North, between sections 28 and 29.

Var. 12° 46 East

40.00 Set a post deposited charred stake and raised mound of earth with pits as per instructions for 1/4 Sec. Cor.

80.00 Set a post deposited charred stake and raised mound of earth with pits as per instructions for corner to sections 20, 21, 28 and 29.

Land level prairie; Soil 2 rate

Township 12 N. R. 6 W. 6th Prin. Mer.

East, on a random line between sections 21 and 28 –

Var 12° 46' East

40.00 Set a post for a temporary 1/4 Sec. Cor.

79.92 Intersection the N. and S. line 10 links North of the post the corner to sections 21, 22, 27 and 28, from which corner I run N. 89° 56 W. on a true line between sections 21 and 28,

Var. 12° 46' East

39.96 Set a post, deposited charred stake and raised mound of earth with pits as per instructions for 1/4 Sec. Cor.

79.92 The corner to sections 20, 21, 28 + 29.

Land rolling prairie; Soil 2 rate.

North, between sections 20 and 21.

Var. 12° 46' East

40.00 Set a post deposited charred stake and raised mound of earth with pits as per instructions for 1/4 Sec. Cor.

Township 12 N. R. 6 W. 6th Prin. Meridian

80.00 Set a post; deposited charred stake and raised mound of earth with pits as per instructions for corner to sections 16, 17, 20 and 21

Land rolling prairie; Soil 2 rate

East, on a random line between sections 16 and 21.

Var. 12° 46 East.

40.00 Set a post for a temporary 1/4 Sec. Cor.

79.98 Intersected the N. and S. line 11 links south of the post the corner to sections 15, 16, 21 and 22 from which corner I run S. 89° 55' West on a true line between sections 16 and 21.

Var. 12° 46' East.

39.99 Set a post; deposited charred stake and raised mound of earth with pits as per instructions for 1/4 Sec. Cor.

79.98 The corner to sections 16, 17, 20 and 21

Land rolling prairie.

Soil 2 rate.

Township 12 N. R. 6 W. 6th Prin. Meridian

North, between sections 16 and 17

Var. 12° 46. East

40.00 Set a post; deposited charred stake and raised mound of earth with pits as per instructions for 1/4 Sec. Cor.

80.00 Set a post; deposited charred stake and raised mound of earth with pits as per instructions for corner to sections 8, 9, 16 and 17.

Land rolling prairie; Soil 2 rate.

East on a random line between sections 9 and 16.

Var. 12° 46' East

40.00 Set a post for a temporary 1/4 Sec. Cor.

80.04 Intersected the N. and S. line 10 links South of the post the corner to sections 9, 10, 15 and 16 from which corner I run S. 89. 56 W. on a true line between sections 9 and 16.

Var. 12° 46 East.

Township 12 N. R. 6 W. 6th Prin. Merid.

40.02 Set a post, deposited charred stake and raised mound of earth with pits as per instructions for 1/4 Sec. Cor.
80.04 The corner to sections 8, 9, 16 and 17.
Land rolling prairie; Soil 2 rate.

North, between sections 8 and 9
Var. 12° 46' East
31.00 To the Ft. Kearney and Plattsmouth road, bears N.E. and S.W.
40.00 Set a post; deposited charred stake and raised mound of earth with pits as per instructions for 1/4 Sec. Cor.
80.00 Set a post, deposited charred stake and raised mound of earth with pits as per instructions for corner to sections 4, 5, 8 and 9.
Land rolling prairie; Soil 3 rate.

East on a random line between sections 4 and 9.
Var. 12° 46' East.

Township 12 N. R. 6 W. 6th Prin. Meridian

40.00 Set a post for a temporary 1/4 Sec. Cor.
80.06 Intersected the N. and S. line 13 links South of the post, the corner to sections 3, 4, 9 and 10 from which corner I run
S. 89° 54' W. on a true line between sections 4 and 9.
Var. 12° 46' East
40.03 Set a post, deposited charred stake and raised mound of earth with pits as per instructions for 1/4 Sec. Cor.
80.06 The Corner to sections 4, 5, 8 and 9.
Land rolling prairie; 3 rate.

North, on a true line between sections 4 and 5
Var. 12° 46' East
40.00 Set a post, deposited charred stake and raised mound of earth with pits as per instruction for 1/4 Sec cor
44.00 A ravine bears West of North.
80.25 Intersected the 3rd Standard Parallel, Set a post, deposited

Township 12 N. R. 6 W. 6th Prin. Mer.

chained stake and raised mound of earth with pits as per instructions for Closing Corner to sections 4 and 5.
Land broken; Soil 3 rate.

From the closing corner to sections 4 and 5 I run
West, on the 3rd Standard Parallel North.

Va. 12° 46' East

10.02 The Standard corner to sections 32 and 33.

June 10th 1865.

North, between sections 31 and 32

Va. 12° 46 East

40.00 Set a post, deposited chained stake and raised mound of earth with pits as per instructions for 1/4 Sec. Cor.

80.00 Set a post deposited chained

Township 12 N. R. 6 W. 6th Prin. Mer.

stake and raised mound of earth with pits as per instructions for corner to sections 29. 30. 31 and 32.
Land level prairie; 2 rate

East, on a random line between sections 29 and 32.

Va. 12° 46' East

40.00 Set a post for a temporary 1/4 Sec. Cor.

65.00 A drain bears S. E.

80.04 Intersected the N. and S. line 15 links North of the post the corner to sections 28. 29. 32 and 33. from which corner I run N. 89° 54 W. on a true line between sections 29 and 32.

Va. 12° 46 East

40.02 Set a post deposited chained stake and raised mound of earth with pits as per instructions for 1/4 Sec. Cor.

80.04 The corner to sections 29. 30. 31 and 32.
Land rolling prairie; 2 rate.

West, on a random line between
sections 30 and 31
Va. 12° 46 East.
40.00 Set a post for a temporary 1/4 Sec. Cor.
77.06 Intersected the West Boundary
of the Township 5 links South
of the post the corner to sections
30 and 31, from which corner I run
S. 89° 58 E. on a true line between
sections 30 and 31
Va. 12° 46 East
37.06 Set a post, deposited charred stake
and raised mound of earth with pits as
per instructions for 1/4 Sec. Cor.
77.06 The corner to sections 29, 30, 31 and 32
Land level prairie; Soil 2 rate.

North, between sections 29 and 30
Va. 12° 46 East.
40.00 Set a post deposited charred and raised
mound of earth with pits as per

instructions for 1/4 Sec. Cor.
41.50 A drain bears S. E.
80.00 Set a post, deposited charred stake
and raised mound of earth
with pits as per instructions
for corner to sections 19, 20, 29 and 30.
Land rolling prairie; Soil 2 rate.

East on a random line between
sections 20 and 29.
Va. 12° 46' East
40.00 Set a post; for a temporary 1/4 Sec. Cor.
79.98 Intersected the N. and S. line 10
links North of the post the
corner to sections 20, 21, 28 and 29
from which corner I run
N. 89° 56 W. on a true line
between sections 20 and 29.
Va. 12° 46 East
39.99 Set a post, deposited charred stake
and raised mound of earth
with pits as per instructions for 1/4 Sec. Cor.

Township 12 N. R. 6 W. 6th Prin. Mer.

19.98 The corner to sections 19, 20, 29 and 30
Land rolling prairie; Soil rich.

West, on a random line between
sections 19 and 30,
Va. 12° 46' East
40.00 Set a post for a temporary 1/4 Sec. Cor.
76.96 Intersected the West Boundary
of the Township at the post the
corner to sections 19 and 30 from
which corner I run
East, on a true line between
sections 19 and 30
Va. 12° 46' East
36.96 Set a post, deposited charred
stake and raised mound of
earth with pits as per instruc-
tions for 1/4 Sec. Cor.
7696 The corner to sections 19, 20
29 and 30.
Land rolling prairie; Soil rich.

Township 12 N. R. 6 W. 6th Prin. Mer.

North between sections 19 and 20
Va. 12° 46' East
40.00 Set a post deposited charred stake
and raised mound of earth with
pits as per instructions for 1/4 Sec. Cor.
80.00 Set a post deposited charred
stake and raised mound of earth
with pits as per instructions for
corner to sections 17, 18, 19 and 20.
Land rolling prairie; Soil rich

East, on a random line between
sections 17 and 20
Va. 12° 46 East
40.00 Set a post for a temporary 1/4 Sec. Cor.
80.04 Intersected the N. and S. line
20 South of the post the corner
to sections 16, 17, 20 and 21 from
which corner I run
S. 89° 51 W, on a true line between
sections 17 and 20
Va. 12° 46 East

Township 12 N. R. 6 W. 6th Prin. Mer.

40.02 Set a post deposited chained stake and raised mound of earth with pits as per instructions for 1/4 Sec. Cor.

80.04 The corner to sections 17, 18, 19 and 20
Land rolling prairie; Soil 2 rate

West, on a random line between sections 18 and 19.
Var. 12° 46' East

40.00 Set a post for a temporary 1/4 Sec. Cor.

76.68 Intersected the West Boundary of the Township 12 miles South of the post the corner to sections 18 and 19 from which corner I run, S. 89° 55 East on a true line between sections 18 and 19.
Var. 12° 46 East

36.68 Set a post deposited chained stake and raised mound of earth with pits as per instructions for 1/4 Sec. Cor.

76.68 The corner to sections 17, 18, 19 and 20.

Township 12 N. R. 6 W. 6th Prin. Mer.

Land level prairie; Soil 2 rate

North between sections 17 and 18
Var. 12° 46 East

40.00 Set a post, deposited chained stake and raised mound of earth with pits as per instructions for 1/4 Sec. Cor.

67.00 To the Ft. Kearney and Plattsmouth road bears N. E. and S. W.

80.00 Set a post deposited chained stake and raised mound of earth with pits as per instructions for corner to sections 7, 8, 17 and 18.
Land rolling prairie; Soil 2 rate

East, on a random line between sections 8 and 17.
Var. 12° 46' East

40.00 Set a post for a temporary 1/4 Sec. Cor.

44.00 To the Ft. Kearney and Plattsmouth road, bears N. E. & S. W.

79.88 Intersected the N. and S. line 13 miles South of the post

Township 12 N. R. 6 W. 6th Prin. Merid.

Corner to sections 8, 9, 16 and 17.
from which corner I run
S. 89° 54 W. on a true line between
sections 8 and 17.

Var. 12° 46 East

39.94 Set a post deposited charred stake
and raised mound of earth with
pits as per instructions for 1/4 Sec. Cor.
79.88 The Corner to sections 7, 8, 17 and 18.
Land rolling prairie. Soil 2 rate.

West, on a random line between
sections 7 and 18.

Var. 12° 46 East.

40.00 Set a post for a temporary 1/4 Sec Cor
76.44 Intersected the West Boundary
of the Township 17 links south
of the post the corner to sections
7 and 18 from which corner
I run
S. 89° 53 E. on a true line between
sections 7 and 18 —

Township 12 N. R. 6 W. 6th Prin. Mer.

Var. 12° 46' East

36.44 Set a post, deposited charred stake
and raised mound of earth with
pits as per instructions for 1/4 Sec. Cor.
76.44 The Corner to sections 7, 8, 17 and 18
Land rolling. Soil 2 rate.

June 12th 1865 —

North between sections 7 and 8.

Var. 12° 46' East

40.00 Set a post deposited charred
stake and raised mound of
earth with pits as per instructions
for 1/4. Sec. Cor.
80.00 Set a post, deposited charred
stake and raised mound of earth
with pits as per instructions for
Corner to sections 5, 6, 7 and 8.
Land broken. Soil 3 rate.

East on a random line between
sections 5 and 8.

Township 12 N. R. 6 W. 6th Prin. Mer.

Var. 12° 46 East

40.00 Set a post for a temporary 1/4 Sec. Cor.,

80.04 Intersected the N. and S. line 12 links South of the post the corner to sections 4, 5, 8 and 9 from which corner I run

S. 89° 55 W. on a true line between sections 5 and 8.

Var. 12° 46 East

40.02 Set a post, deposited charred stake and raised mound of earth with pits as per instructions for 1/4. Sec. Cor.

80.04 The corner to sections 5, 6, 7 and 8.

Land Broken; Soil 3 rate

West, on a true line between sections 6 and 7.

Var 12° 46 East

40.00 Set a post, deposited charred stake and raised mound of earth as per instructions for 1/4 Sec. Cor.

Township 12 N. R. 6 W. 6th Prin. Mer.

52.60 Intersected the right-bank of the Platte river; set a post, deposited charred stake and raised mound of earth with pits as per instructions for corner to fractional sections 6 and 7.

No trees on banks

Land broken; 3 rate

North on a true line between sections 5 and 6.

Var. 12° 46 East

40.00 Set a post, deposited charred stake and raised mound of earth with pits as per instructions for 1/4. Sec. Cor

55.52 Intersected the right-bank of Platte river, set a post deposited charred stake and raised mound of earth with pits as per instructions for corner to fractional sections 5 and 6.

No trees on banks

The closing corner to sections 5 and 6 comes in Platte river. Land broken prairie; 3 rate

---

From the Standard corner to sections 32 and 33 on the 3rd Standard Parallel N. I run
West on the 3rd Standard Parallel —
Var. 14° 46' East
57.34 Intersected the right bank of the Platte river — Set a post depositing charred stake and raised mound with pits as per instructions for corner to fractional sections 32. —
Note; The old corner has been washed away with part of the bank.

Meanders of the right bank of Platte river through this Township.

Begin at the corner to fractional sections 5 on the right bank of Platte river, on the 3rd Standard Parallel N. 67 chains and 36 links West of the closing corner to sections 4 and 5, and run thence up the stream with the meanders of the right bank of said river, in fractional section 5, as follows:

S. 24 W 20.00
S. 36 W 7.70 To the corner to fractional sections 5 and 6 thence in section 6.
S. 42 W 13.00
S. 35 W 14.00
S. 6 W 2.00
S. 40 W 20.00

Township 12 N. R. 6 W. 6th Prin. Meridian

S. 63 W 6.00
S 47 W 20.00
~~S 46 W~~ S 46 W 2.50 To the corner to fractional sections 5 and 7 thence in section 7.

S. 55 W 16.00
S. 55 W 13.20 To the corner to fractional sections 7 and 12 on the Range line between Ranges 6 and 7 W.

Land along the right bank of the river in this township rolling and broken prairie, 3rate No timber —

June 13th 1865 —

For Survey of Island in Sec. 6 see page 212 —

Township 12 R. 6 W 6th Prin. Meridian

General Discription

This Township contains only second and third rate land. Surface generally rolling — near the Platte River broken. no timber — no water except in Platte river.

The Ft Kearney and Plattemouth road passes through the South West part. —

2/1 50/211

Platte

212

Contract No. 323

Field Notes
of the
Survey of the Subdivisional lines
and Meanders of Fractional
Township 12 North of the 1 Base
Line of Range 6 West of the Six
Principal Meridian in the
Territory of Nebraska, Surveyed
by Chauncey Wiltse Deputy Surveyor
under joint contract No 323 bearing
date the 25th day of July 1866 wherein
Oscar F. Davis and Chauncey
Wiltse are joint Contractors.

Commenced December 3rd 1866
Completed December 3rd 1866

Names and duties of assistants

Samuel Scott Chainman
S. Connel Chainman
C. Beck Axman
S M Gillespie Flagman

V

We Samuel Scott, S Connell, C. Beck and S. M. Gillespie do solemly swear that we will perform the several duties assigned us as Chainmen axman and Flagman according to the instructions of the Surveying Manual and according to the instructions given us to the best of my skill and ability.

Samuel Scott Chainman
S Connell Chainman
C Beck Axman
S. M. Gillespie Flagman

Sworn to and subscribed before me this 2nd day of December 1866

Fred Hedde
Not. Public in and for Hall Co. N. T.

6 West 6th Mer

Remarks

Island in Sec 6

Cor on the 3d

to fractional Secs

Stream with

North and Right

in Section

Var

Boundary of

Township

ary of

ractional

on Stream with

the South and Right

Var 15 East

to fractional Secs

Standard Parallel

Township 12 North Range 6 West 6th Mer

Courses	Chains	Remarks
		Meanders of of an Island in Sec 6 Begin at a Meander Cor on the 3d Standard Parallel to fractional Secs 6 & 31 and run thence up Stream with the Meanders of North and Right Bank of Island in Section 6 Var 15° East
S32½ W	19.00	
S47 W	4.70	To Meander Cor to fractional Secs 1 and 6 on West Boundary of Township
		Begin again on Township line on West Boundary of Township at Meander Cor to fractional Secs 1 and 6 and run thence down Stream with the meanders of the South and Right Bank of Island Var 15° East
N34½ E	26.20	
N62 E	19.00	
N44½ E	2.60	To Meander Cor to fractional Secs
	71.50	6 and 31 on 3d Standard Parallel

57/2

2/217

Township 12 North Range 6 West

on North Boundary of Township
General description
This Island is covered with a heavy
growth of Cedar Cottonwood Elm
and Willow Timber Soil sandy
3rd
State Decr 18th 1866

The following are notes located in the Merrick County Courthouse. The book containing these notes is entitled “Field Notes 1860 Merrick County”.

Similar notes have not been found in the original field books archived in the Nebraska State Surveyor’s Office. These notes are consistent with and supported by information found on the original township plats.

P.282

Index Diagram
of
Township No. 12 North of Base Line
of
Range No. 7 West of 6th P.M.

Referring
the
lines to the Pages of the Field Notes

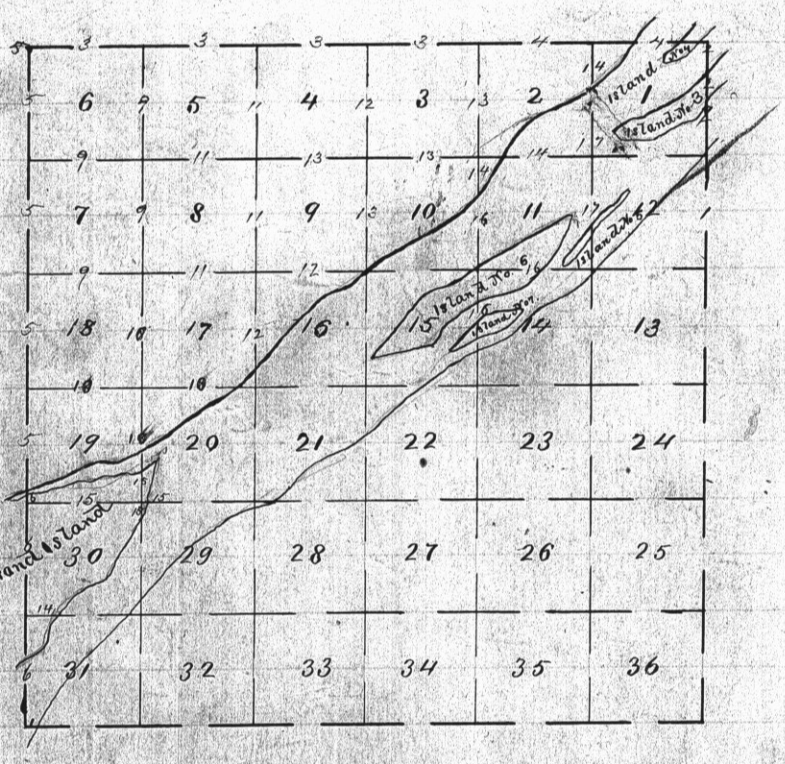

Meanders on Pages 17 to 23 inclusive.

South Boundary

Township No 12. N. Range No. 7 West. 6th P.M.

chains

S. 89° 54 West on true line between Sections 6 & 31.

Variation 12° 43' East

4.00 To the Ft. Kearney and Plattmouth road bears N. E. & S. W.

21.00 Enter broken land

40.00 Set post, deposit charred stake, raise mound of earth, with pits as per instructions for 1/4 Sec. cor.

62.50. To the right bank of Platte River

Set post deposit charred stake, raise mound of earth, with pits as per instructions for corner to fractional Secs. 6 & 31. no trees on bank.

Land East part rolling West Part broken 3d rate.

May 25th 1865.

\# The above establishes the Meander corner on the south side of River on boundary of your County -

---

East Boundary

of

Township No. 12 N. Range No 7 West 6th P.M.

North between Sections 7 & 12.

Va 12° 47' East

40.00 Set post, deposit charred stake, raise mound of earth, with pits as per instructions for 1/4 Sec. cor.

50.00 Leave broken land enter low bottom land } bears N. E. & S. W.

58.00 Enter timber and undergrowth }

63.26 Set post, deposit charred stake, raise mound of earth, with pits as per instructions on the right bank of Platte river for corner to fractional Sections 7 & 12. from which

A. Cottonwood 4 in dia bears S 10° W. 39 lks dist

" " 5 " " " S. 2° E. 30 " "

The corner to Sections 1. 6. 7 & 12 comes in River

East Boundary

Township No. 12 N. Range No. 7 West 6

Chains	
	The water in the Platte being high, it was impossible to continue or produce this line further.
	From a point on the line 8 chains & 26 links South of corner post on river bank, Omaha
8.00	West from which point a tree on the line if produced on an Island in the River bears N. 8° 49' East, making the distance from point on line 8 chains 26 links South of the corner to fract'l Sec. 7 & 12 51 chains & 60 links and the distance from post on bank of river to tree on Island 43 chains & 34 links.
	May 19th 1865
	Balance of East Boundary in River on Island
	From Meander corner on the South and right bank of Platte River between Sections 7 & 12 and run thence
	North between sections 7 & 12
	70.12°50' East
16.74	Measured on Ice to point for corner to sections 16.70 12.
	North between Sections 1 & 6.
	Va 12°50' East
40.00	Measured on Ice to point for 1/4 Sec. cor.
47.50	Measured over River on Ice and
	Set post for Meander corner from which
	a. Cedar 7 in dia bears N. 60° E. 30 lks dist
	" " 6 " " " N. 36° W. 18 " "
65.00	Over Island & Intersect River and
	set post, ~~deposit~~ for Meander corner from which
	a Cedar 7 in dia bears N. 26° E. 20 lks dist
	" " 8 " " " S. 10° W. 25 " "
	December 3d 1866.

General Land Office • Original Field Notes

Book Number

323

The images in this file are photographs of the notes of the original surveys of the State of Nebraska on file in the Office of the Nebraska State Surveyor located in Lincoln, Nebraska.

The original surveys in Nebraska began in the mid 1850's and were completed in the mid 1880's. The Nebraska office of the Surveyor General was closed June 30, 1886.