General Land Office • Original Field Notes

Book Number

331

The images in this file are photographs of the notes of the original surveys of the State of Nebraska on file in the Office of the Nebraska State Surveyor located in Lincoln, Nebraska.

The original surveys in Nebraska began in the mid 1850's and were completed in the mid 1880's. The Nebraska office of the Surveyor General was closed June 30, 1886.

Field notes of the survey of the subdivisional lines of Township 9 N. of Range 7 West of the 6th Principal, Meridian, in the Territory of Nebraska, by, John B. Irwin and Marcenus Cleaver deputy surveyors under their joint contract No. 312 bearing date the 21st day of March 1865.

Survey
Commenced June 3rd 1865
Completed June 8th 1865.

Surveyed by Marcenus Cleaver.

Plotted L.P.P.
Copied

List of names -

Charles Rummell	Chainman
Henry Lee	Chainman
William Gow	Cornerman
Charles B. Townsend	"
Patrick Conway	Flagman

Township No. 9 N. Range No. 7 W. 6 P. M.



Boundary of the Township
True

Field Notes of the subdivision lines in Township 9 North Range 7 W of the 6th Principal Meridian

Chains To determine the proper adjustment of my compass for subdividing this Township I commenced at the corner of Township 9 N. R. 6 and 7 W, and run North on a blank line along the East Boundary of Section 36.

Va - 12° 40' East

40.02 To a point 2 links West of the 1/4 Sec. Cor.

80.01 To a point 5 link West of the corner to sections 25 and 36.

To retrace this line or run parallel thereto my compass must be adjusted to a Va of 12° - 38' East

Subdivision commenced June 3 1865 by Thaemas Crum

From the corner to sections 35 and 36 on the South Boundary of the Township I run

Township 9 N. R 7 W. 6 P. M.

North between Sections 35 and 36
Va 12.38 E.

40.00 Set post deposited Chained Stake and raised mound of earth with pits as per instructions for 1/4 Sec. Cor.

80.00 Set post deposited Chained Stake and raised mound of earth with pits as per instructions for Corner to Sections 25. 26. 35 and 36
Land level Prairie Soil 2d rate

East on a random line between Sections, 25 and 36
Va 12.38 E.

40.00 Set a post for temporary 1/4 Sec. Cor.

77.96 Intersected the East Boundary of Township 11 links S. of post Corner to Sections 25 and 36 from which Corner
Iron
S. 89. 55 W. on a true line between Sections, 25. and 36

Township 9 N. R. 7 W. 6 P. M.

Va. 12.38 E.

39.98 Set post deposited Chained Stake and raised mound of earth with pits as per instructions for 1/4 Sec. Cor.

79.96 The Corner to Sections 25. 26 35 and 36
Land level Prairie Soil 2d rate

North between Sections 25 and 26
Va 12.38 E.

40.00 Set post deposited Chained Stake and raised mound of earth with pits as per instructions for 1/4 Sec. Cor.

68.00 a drain bears N. E.

80.00 Set a post deposited Chained Stake and raised mound of earth with pits as per instructions for Corner to Sections 23. 24 25. and 26
Land Rolling Prairie Soil 2d rate

East on a random line between Sections 24 and 25

Township 9 N. R 7 W. 6 P. M.

Va. 12°38' E.

40.00 Set post for temporary 1/4 Sec. Cor.

45.20 a drain bears N. E.

79.88 Intersected East Boundary of Township 5 links S. of post Comm to Sections 24 and 25 from which

Comm

Pine

S. 89°58' W. on a town line between Sections 24 and 25

Va. 12°38' East

39.94 Set post depointed Chmna Stake and mound mound of earth with pits as per instructions for 1/4 Sec. Cor.

79.88 The Comm to Sections 23. 24. 25 and 26

Sand Broken Poor Soil & wet

North between Sections 23 and 24

Va. 12°38' East

40.00 Set post depointed Chmna Stake and mound mound of earth

Township 9 N. R 7 W. 6 P. M.

with pits as per instructions for 1/4 Sec. Cor.

60.20 a. brook 12 links wide runs S. E. Scattering Trees & undergrowth on either bank

62.10 Farm brook 12 links wide runs S. W. Scattering Trees & undergrowth on either bank

64.00 Farm brook 12 links wide runs S. E Scattering Trees and undergrowth on either bank

69.95 Farm brook 12 links wide runs S. from N. W.

Scattering timber and undergrowth on either bank of brook, timber Elm and ash

50.00 Set post depointed Chmna Stake and mound mound of earth with pits as per instructions for Comm to Sections 13. 14. 23 and 24 Sand Broken Poor Soil & wet Timber Elm and ash and undergrowth same

---

East on a random line between Sections 13 and 24

Va. 12°38 East

40.00 Set a post for temporary 1/4 Sec. Cor.

80.04 Intersected East Boundary of Township 12 links North of post Comm

Township 9 N. R. 7 W. 6 P. M.

to Sections 13 and 24 from which corner
I run
N. 89° 55' W. on a true line between
Sections 13 and 24
Va 12° 38' East
40.02 Set a post deposited Chained Stake
and raised mound of earth with
pits as per instructions for
1/4 Sect. Cor.
80.04 The Corner to Sections
13. 14. 23 and 24
Lana rolling Prairie Soil 2' rate

North between Sections 13 and 14
Va 12° 38' East
40.00 Set post deposited chained Stake
and raised mound of earth with
pits as per instructions for 1/4 Sec. Cor
80.00 Set post deposited Chained Stake
and raised mound of earth
with pits as per instructions for Cor to
Sections 11. 12. 13 and 14
Lana rolling Prairie Soil 2' rate

Township 9 N R 7 W. 6 P. M.

East on a random line between
Sections 12 and 13
Va. 12° 38' East
40.00 Set a post for temporary 1/4 Sec. Cor.
80.07 Intersected East Boundary of Town=
ship 27 links North of post Cor=
ner to Sections 12 and 13 from
which Corner
I run
N. 89° 48' W. on a true line be=
tween Sections 12 and 13
Va. 12° 38' East
40.03 Set post deposited Chained Stake
and raised mound of earth
with pits as per instructions
for 1/4 Sec. Cor.
80.07 The Corner to Sections 11. 12
13. and 14
Lana rolling Prairie Soil 2' rate

North between Sections 11 and 12
Va. 12° 38' East
40.00 Set post deposited Chained Stake

Township 9 N. R 7 W. 6 P.M.

and raised mound of earth with pits as per instructions for 1/4 Sec. Cor.

80.00 Set post deposited Charred Stake and raised mound of earth with pits as per instructions for corner to Sections 1. 2. 11 and 12 Land rolling Prairie Soil 2d rate

---

East on a random line between Sections 1 and 12

Va 12° 38' East

21.00 a drain bears S. E.

40.00 Set post for temporary 1/4 Sec. Cor.

79.86 Intersected East Boundary of Township 11 links North of post Corner to Sections 1 and 12 from which Corner I run

N. 89° 56' W. on a true line between Sections 1 and 12

Va 12° 38' East

39.93 Set post deposited Charred Stake and raised Mound of earth

Township 9 N. R 7 W. 6 P.M.

with pits as per instructions for 1/4 Sec. Cor.

79.86 The corner to Sections 1. 2. 11 and 12 Land rolling Prairie Soil 2d rate

---

North on a random line between Sections 1 and 2

Va 12. 38 East

38.20 a drain bears S. E.

40.00 Set post for temporary 1/4 Sec. Cor.

80.05 Intersected North Boundary of the Township 15 links West of post Corner to Sections 1 and 2 from which Corner I run

S. 0. 6' W. on a true line between Sections 1 and 2

Va 12° 38' East

40.05 Set post deposited Charred Stake and raised Mound of earth with pits as per instructions for 1/4 Sec. Cor.

80.05 The Corner to Sections 1 ~~and~~ 2 11 and 12 Land rolling Prairie Soil 2d rate

Township 9 N R 7 W. 6 P.M

Survey completed June 3d 1865.

Township 9 N. R. 7 W. 6 P.M

North between Sections 34 and 35
Va 12° 38' East

40.00 Set post deposited Charred Stake and raised mound of earth with pits as per instructions for 1/4 Sec. Cor.

80.00 Set post deposited Charred Stake and raised mound of earth with pits as per instruction for Corner to Sections 26. 27. 34 and 35
Land broken Prairie Soil 3d rate

East on a random line between Sections 26 and 35
Va. 12° 38' East

40.00 Set post for temporary 1/4 Sec. Cor.
66.00 a drain bears N.E.
80.05 Intersected N. and S. line 15 links north of post Corner to Sections 25. 26. 35 and 36 from which Corner I run
N. 89° 54' W. on a true line between Sections 26 and 35
Va 12 38 East

Township 9 N. R 7 W. 6 P M

40.02 Set post deposited Chained Stake and raised mound of earth with pits as per instructions for 1/4 Sec. Cor.
80.05 The Comm to Sections 26. 27 34 and 35
Land rolling Prairie Soil 2d rate.

North between Sections 26 and 27
Va 12 38 East
40.00 Set post deposited Chained Stake and raised mound of earth with pits as per instruction for 1/4 Sec. Cor.
80.00 Set post deposited Chained Stake and raised mound of earth with pits as per instructions for Comm to Sections 22. 23. 26 and 27
Land rolling Soil 2d rate

East on a random line between Sections 23 and 26
Va 12 38 East
40.00 Set a post for temporary 1/4 Sec. Cor.
80.04 Intersected N. and S. line 20 links

Township 9 N. R 7 W. 6 P M

South of post Comm to Sections 23 24. 25 and 26 from which Comm S mm
S. 89 51 W. on a true line between Sections 23 and 26
Va 12 38 East
40.02 Set post deposited Chained Stake and raised mound of earth with pits as per instructions for 1/4 Sec. Cor.
80.04 The Comm to Sections 22. 23. 26 and 27
Land rolling Prairie Soil 2d rate

North between Sections 22 and 23
Va 12 38 East
40.00 Set post deposited Chained Stake and raised mound of earth with pits as per instructions for 1/4 Sec. Cor.
80.00 Set post deposited Chained Stake and raised mound of earth with pits as per instructions for Comm to Sections 14. 15. 22 and 23
Land rolling Prairie Soil 2d rate

Township 9 N. R. 7 W. 6 P. M.

East on a random line between
Sections 14 and 23
Va 12° 38' East

40.00 Set a post for temporary 1/4 Sec. Cor.
70.25 Brook 12 links wide runs S. E.
Some Scattering Trees on either
bank of brook ash and Elm
80.03 Intersected N. and S. line 5 links
South of post Corr to Sections
13. 14. 23 and 24 from which Corner
Bears
S. 89° 58' W. on a true line between
Sections 14 and 23
Va 12° 38' East
40.01 Set post deposited Chained Stake and
raised mound of earth with pits
as per instructions for 1/4 Sec. Cor.
80.03 The Corner to Sections 14. 15. 22 and 23
Land Broken Soil S. Dale
Scattering Timber on brook
ash and elm

Township 9 N. R 7 W. 6 P. M.

North between Sections 14 and 15
Va 12 38 East

25.30 A Brook 24 links wide runs S. E.
Scattering Trees and undergrowth on either bank
31.21 Same brook 21 links wide runs S. W.
Scattering Trees & undergrowth on either bank
36.90 Same brook 20 links wide runs S. E.
[illegible] Scattering timber Elm and ash
and undergrowth the same on either
Bank of Brook
40.00 Set post deposited Chained Stake
and raised Mound of earth with
pits as per instructions for 1/4 Sec. Cor.
80.00 Set post deposited Chained Stake and
raised ~~Mound~~ of earth with pits
as per instructions for Corner to
Sections 10. 11. 14 and 15
Land Broken Soil S. Dale
Timber on brook ash and
elm undergrowth the
Same

East on a random line between
Sections 11 and 14
Va 12° 38' East

Township 9 N. R. 7 W. 6 P. M.

40.00 Set post for temporary 1/4 Sec. Cor.
80.00 Intersected N. and S. line 20 links South of post Comm to Sections 11. 12. 13 and 14 from which Corner Bears
S. 89° 51' W. on a true line between Sections 11 and 14
Va 12° 38' East
40.00 Set post deposited Chained Stake and raised Mound of earth with pits as per instructions for 1/4 Sec. Cor.
80.00 The Comm to Sections 10. 11. 14 and 15
Land rolling Soil 2d rate

North between Sections 10 and 11
Va 12° 38' East
40.00 Set post deposited Chained Stake and raised mound of earth with pits as per instructions for 1/4 Sec. Cor.
80.00 Set post deposited Chained Stake and raised Mound of earth with pits as per instructions for Comm to Sections 2. 3. 10 and 11

Township 9 N. R. 7 W. 6 P. M.

Land rolling Soil 2d rate

East on a random line between Sections 2 and 11
Va 12° 38' East
40.00 Set post for temporary 1/4 Sec. Cor.
79.98 Intersected N. and S. line 11 links South of post Comm to Sections 1. 2. 11 and 12 from which Corner Bears
S. 89° 56' W. on a true line between Sections 2 and 11 Va 12° 38' E
39.99 Set post deposited Chained Stake and raised Mound of earth with pits as per instructions for 1/4 Sec. Cor.
79.98 The Comm to Sections 2. 3 10 and 11
Land rolling Soil 2d rate

North on a random line between Sections 2 and 3

Township 9 N. R 7 W. 6 P. M.

Va 12° 38' East

40.00 Set a post for temporary 1/4 Sec. Cor.

79.96 Intersected the North Boundary of the Township 15 links West of post Corner to Sections 2 and 3 from which Corner I run

S. 0.06 W. on a true line between Sections 2 and 3

Va 12° 38' East

39.96 Set post deposited Chained Stake and raised mound of earth with pits as per instructions for 1/4 Sec. Cor.

79.96 The Corner to Sections 2. 3. 10 and 11

Land rolling Soil 2d rate

June 5th 1865

Township 9 N. R. 7 W 6 P. M

North between Sections 33 and 34

Va 12° 38' East

40.00 Set post deposited Chained Stake and raised mound of earth with pits as per instructions for 1/4 Sect. Cor.

80.00 Set post deposited Chained Stake and raised mound of earth with pits as per instructions for Corner to Sections 27. 28. 33 and 34

Land Broken Soil 3d rate

East on a random line between Sections 27 and 34

Va 12° 38' East

40.00 Set a post for temporary 1/4 Sec. Cor.

80.03 Intersected N and S. line 5 links North of post Corner to Sections 26. 27. 34 and 35 from which Corner I run

N. 89.58 W. on a true line between Sections 27 and 34

Township 9 N. R 7 W. 6 Pm

Va 12 38 East

40.00 Set post deposited Chained Stake and raised mound of earth with pits as per instructions for 1/4 Sec. Cor.

80.00 The comm to Sections 27, 28 33 and 34

Land rolling Soil Dark

North between Sections 27 and 28

Va 12 38 East

40.00 Set post deposited Chained Stake and raised mound of earth with pits as per instructions for 1/4 Sec. Cor.

80.00 Set post deposited Chained Stake and raised mound of earth with pits as per instructions for comm to Sections 21. 22. 27 and 28

Land rolling Soil Dark

East on a random line between Sections 22 and 27

Va 12 38 East

40.00 Set a post for temporary 1/4 Sec Cor.

Township 9 N. R 7 W. 6 Pm

80.05 Intersected N and S. line 17 links North of post Comm to Sections 22. 23. 26 and 27 from which Comm Drum

N. 89° 53' W. on a true line between Sections 22 and 27

Va 12° 38' East

40.02 Set post deposited Chained Stake and raised mound of earth with pits as per instructions for 1/4 Sec. Cor.

80.05 The comm to Sections 21. 22 27 and 28

Land rolling Soil Dark

North between Sections 21 and 22

Va 12° 38' East

40.00 Set post deposited Chained Stake and raised mound of earth with pits as per instructions for 1/4 Sec. Cor.

75.15 a drain bears W. of N.

80.05 Set post deposited Chained Stake and raised mound of earth with pits as per instructions

Township 9 N. R 7 W. 6 P M

for comm to Sections 15. 16. 21 and 22
Land rolling Soil 2d rate

East on a random line between
Sections 15 and 22
Va 12° 38' East

40.00 Set post for temporary 1/4 Sec. Cor.
50.19 Intersected N. and S. line 11 links
North of post comm to Sections
14. 15. 22 and 23 from which Comm
I run
N. 89° 55' W. on a true line between
Sections 15 and 22
Va 12° 38' East

40.19 Set post deposited Charred Stake and
mound of earth with pits
as per instructions for 1/4 Sec. Cor
50.19 The comm to Sections 15. 16
21 and 22
Land rolling Soil 2d rate

North between Sections 15 and 16
Va 12° 38' East

Township 9 N. R 7 W. 6 P M

40.00 Set post deposited Charred Stake and
mound of earth with pits as
per instructions for 1/4 Sec. Cor.
No timber convenient to mark
46.50 A brook 14 links wide runs E. of N.
No Trees at Crossing Undergrowth on either bank.
44.00 Sum brook 14 links wide runs W. of N
Scattering Trees & undergrowth on either bank
49.00 Sum brook 14 links wide runs S. E.
Scattering Timber and undergrowth
on either bank of brook Elm
and ash
50.00 Set post deposited Charred Stake
and mound of earth with
pits as per instructions for Comer
to Sections 9. 10. 15 and 16
Land broken Soil 3d rate
Scattering timber and under-
growth on either bank of brook
Elm and ash

East on a random line between
Sections 10 and 15
Va 12° 38' East

38.00 A dream bears S. E.
40.00 Set a post for temporary 1/4 Sec. Cor.

Township 9 N. R 7 W. 6 P M

50.04 Intersected N. and S. line 25 links North of post Corner to Sections 10. 11. 14 and 15 from which Corner I run
N. 89°49' W. on a true line between Sections 10 and 15
Va 12°38' East
40.02 Set post deposited Charred Stake and raised mound of earth with pits as per instructions for 1/4 Sec. Cor.
50.14 The Corner to Sections 9. 10. 15 and 16
Land broken Soil F rate

North between Sections 9 and 10
Va 12°38'
40.00 Set post deposited Charred Stake and raised mound of earth with pits as per instructions for 1/4 Sec. Cor.
50.00 Set post deposited Charred Stake and raised Mound of earth with pits as per instructions for Corner to Sections 3. 4. 9 and 10
Land Broken Soil F rate

Township 9 N. R 7 W. 6 P M

East on a random line between Sections 3 and 10
Va 12°38' East
1.00 a drain bears E. of S.
40.00 Set a post for temporary 1/4 Sec. Cor.
50.10 Intersected N. and S. line 9 links North of post Corner to Sections 2. 3. 10 and 11 from which Corner I run
N. 89°56' W. on a true line between Sections 3 and 10
Va 12°38' East
40.05 Set post deposited Charred Stake and raised Mound of earth with pits as per instructions for 1/4 Sec. Cor.
50.10 The Corner to Sections 3. 4. 9 and 10
Land rolling Soil F rate

North on a random line between Sections 3 and 4
Va. 12°38' East
1.00 a drain bears S. E.
40.00 Set a post for temporary 1/4 Sec Cor.
raised mound Stake and

Township 9 N. R 7 W. 6 Pill

79.98 Intersected the North Boundary of the Township 38 links west of post the comm to Sections 3 and 4 from which corner I run
S. 0.15 W. on a true line between Sections 3 and 4 Va 12° 38' E.
39.98 Set post deposited Chained Stake and raised mound of earth with pits as per instructions for 1/4 Sec. Cor.
79.98 The comm to Sections 3. 4. 9 and 10
Land rolling Soil 2 rate

Jan 6th 1865

Township 9 N. R. 7 W. 6 Pill

North between Sections 32 and 33
Va 12 38 East
40.00 Set post deposited Chained Stake and raised mound of earth with pits as per instructions for 1/4 Sec. Cor.
80.00 Set post deposited Chained Stake and raised mound of earth with pits as per instructions for corner to Sections 28. 29. 32 and 33
Land rolling Soil 2 rate

East on a random line between Sections 28 and 33
Va 12 38 East
40.00 Set a post for temporary 1/4 Sec. Cor.
80.06 Intersected N. and S. line 11 links South of post corner to Sections 27. 28. 33 and 34 from which corner I run
S. 89.55 W. on a true line between Sections 28 and 33
Va 12 38 East
40.03 Set post deposited Chained Stake

Township 9 N R 7 W. 6 P. M.

raised mound of earth with pits as per instructions for 1/4 Sec. Cor.

80.06 The Corner to Sections 28. 29. 32 and 33.

Land Broken Soil 3d rate

North between Sections 28 and 29

Va 12°38' East

40.00 Set post deposited Charred Stake and raised mound of earth with pits as per instructions for 1/4 Sec. Cor.

80.00 Set post deposited Charred Stake and raised mound of earth with pits as per instructions for Corner to Sections 20. 21. 28 and 29

Land Rolling Soil 2d rate

East on a random line between Sections 21 and 28

Va 12°38' East

40.00 Set a post for temporary 1/4 Sec. Cor.

79.95 Intersected N. and S. line 15 links South of post Corner to Sections

Township 9 N. R 7 W. 6 P. M.

21. 22. 27 and 28 from which Corner I run

S. 89°54' W. on a true line between Sections 21 and 28

Va 12°38' East

39.97 Set post deposited Charred Stake and raised mound of earth with pits as per instructions for 1/4 Sec. Cor.

79.95 The Corner to Sections 20. 21 28 and 29

Land rolling Soil 2d rate

North between Sections 20 and 21

Va 12°38' East

40.00 Set post deposited Charred Stake and raised mound of earth with pits as per instructions for 1/4 Sec. Cor.

80.00 Set post deposited Charred Stake and raised mound of earth with pits as per instruction for Corner to Sections 16. 17. 20 and 21

Land rolling Soil 2d rate

Township 9 N. R 7 W. 6 P.M.

East on a random line between Sections 16 and 21

Va 12 38 East

40.00 Set a post for temporary 1/4 Sec. Cor.

77.10 A drain bears W of N.

79.87 Intersected N. and S. line 10 links South of post corner to Sections 15. 16. 21 and 22 from which Corner I run

S. 89°56' W. on a tree line between Sections 16 and 21

Va 12° 38' East

39.93 Set post deposited Charred Stake and raised mound of earth with pits as per instructions for 1/4 Sec. Cor.

79.87 The corner to Sections 16. 17. 20 and 21

Land rolling Soil 2d rate

North between Sections 16 and 17

Va 12 38 East

40.00 Set post deposited Charred Stake and raised mound of earth with

Township 9 N. R 7 W. 6 P.M.

as per instruction for 1/4 Sec. Cor.

55.50 A brook 8 links wide runs N. of E. undergrowth on either bank and Some Trees

80.00 Set post deposited Charred Stake and raised mound of earth with pits as per instructions for Corner to Sections 8. 9. 16 and 17

Land Broken Soil 3d rate

Some trees and undergrowth on brook ash & elm

East on a random line between Sections 9 and 16

Va 12 38 East

11.00 A drain bears S.

40.00 Set a post for temporary 1/4 Sec. Cor

80.20 Intersected N. and S. line 28 links South of post corner to Sections 9. 10. 15 and 16 from which Corner I run

S. 89°48' W. on a tree line between Sections 9 and 16

Va 12° 38' East

40.10 Set post deposited Charred Stake

Township 9 N R 7 W. 6 P M

and raised mound of earth with
pits as per instructions for 1/4 Sec. Cor.
80.20 The corners Sections 8. 9.
16 and 17
Land broken Soil 3 rate

North between Sections 8 and 9
Va 12 38 East
28.80 A drain bears E. of S.
40.00 Set post deposited Charred Stake and
raised mound of earth with pits
as per instructions for 1/4 Sec. Cor.
80.00 Set post deposited Charred Stake and
raised mound of earth with pits
as per instructions for corners to
Sections 4. 5. 8 and 9.
Land rolling Soil 2 rate

East on a random line between
Sections 4 and 9
Va 12 38 East
40.00 Set a post for temporary 1/4 Sec. Cor
79.95 Intersected N. and S. line 15 links

Township 9 N. R 7 W. 6 P M

North of post corners to Sections
3. 4. 9 and 10 from which Corner
Bears
N. 89 54 W. on a true line between
Sections 4 and 9
Va 12 38 East
39.97 Set post deposited Charred Stake
and raised mound of earth
with pits as per instructions
for 1/4 Section Corner
79.95 The corners to Sections
4. 5. 8 and 9
Land rolling Soil 2 rate

North on a random line be-
tween Sections 4 and 5
bar 12 38
31.40 A drain bears N of E.
40.00 Set a post for temporary 1/4 Sec. Cor.
80.13 Intersected North Boundary of
Township 12 links East of post
Corners to Sections 4 and 5
from which Corner

Township 9 N. R 7 W. 6 P M

I run
S. 5 E. on a true line between
Sections 4 and 5
Va. 12°38' East
40.13 Set post depointa Chama Stake
and raised Mound of earth
with pits as per instructions
for 1/4 Sec. Cor.
80.13 The corner to Sections
4. 5. 8 and 9
Land level Soil 2 rate

Township 9 N. R 7 W. 6 P M

North between Sections 31 and 32
Va 12°38' East
40.00 Set post depointa Chama Stake
and raised Mound of earth with pits
as per instructions for 1/4 Sec. Cor.
80.00 Set post depointa Chama Stake and
raised Mound of earth with pits
as per instruction for Corner
to Sections 29. 30. 31 and 32
Land rolling Soil 2 rate

East on a random line between
Sections 29 and 32
Va 12°38' East
40.00 Set a post for temporary 1/4 Sec. Cor.
80.20 Intersected N. and S. line 20 links
South of post Corner to Sections
28. 29. 32 and 33 from which Corner
I run
S. 89°51' W. on a true line between
Sections 29 and 32
Va 12°38' East
40.10 Set post depointa Chama Stake

Township 9 N. R 7 W. 6 P M

and raised mound of earth with pits
as per instructions for 1/4 Sec. Cor.
80.20 The Corner to Sections 29. 30
31 and 32
Land level Soil & rate
June 7th 1865
West on a random line between
Sections 30 and 31
Va 12 38 East
80.00 Set a post for temporary 1/4 Sec. Cor.
79.75 Intersected West Boundary of Town-
ship 4 links N. of post Corner to
Sections 30 and 31 from which Corner
I run
N. 89 58 E. on a true line between
Sections 30 and 31
Va 12 38 East
39.75 Set post deposited Chained Stake and
raised mound of earth with pits
as per instructions for 1/4 Sec. Cor.
79.75 The Corner to Sections
29. 30. 31 and 32
Land level Soil & rate

Township 9 N. R 7 W. 6 P M

North between Sections 29 and 30
Va 12 38 East
40.00 Set post deposited Chained Stake and
raised mound of earth with pits
as per instructions for 1/4 Sec. Cor.
80.00 Set post deposited Chained Stake and
raised mound of earth with pits
as per instructions for corner to
Sections 19. 20. 29 and 30
Land rolling Soil & rate

East on a random line
between Sections 20 and 29
Va 12 38 East
40.00 Set a post for temporary 1/4 Sec. Cor.
80.18 Intersected N. and S. line 16 links South
of post Corner to Sections 20
21. 28 and 29 from which Corner
I run
S. 89 53 W. on a true line between
Sections 20 and 29
Va 12 38 East
40.09 Set post deposited Chained Stake

Township 9 N. R 7. W. 6 P. M

and raised mound of earth with pits as per instruction for 1/4 Sec. Cor

80.18 The corner to Sections 19. 20 29 and 30

Land rolling Soil 2d rate

West on a random line between Sections 19 and 30

Va 12° 38' East

40.00 Set a post for temporary 1/4 Sec. Cor.

79.69 Intersected the West Boundary of the Township 3 links South of post corner to Sections 19 and 30 from which corner

I run

S. 89° 59' E. on a true line between Sections 19 and 30

Va 12° 38' East

39.69 Set post deposited Charred Stake and raised mound of earth with pits as per instructions for 1/4 Sec. Cor.

79.69 The corner to Sections 19. 20. 29 and 30

Land level Soil 2d rate

Township 9 N. R. 7 W 6 P. M

North between Sections 19 and 20

Va 12° 38'

40.00 Set post deposited Charred Stake and raised mound of earth with pits as per instructions for 1/4 Sec. Cor.

80.00 Set post deposited Charred Stake and raised mound of earth with pits as per instructions for corner to Sections 17. 18. 19 and 20

Land rolling Soil 2d rate

East on a random line between Sections 17 and 20

Va 12° 38' East

40.00 Set post for temporary 1/4 Sec. Cor

80.14 Intersected N. and S. line 10 links S. of post corner to Sections 16. 17. 20 and 21 from which corner

I run

S. 89° 56' W. on a true line between Sections 17 and 20

Va 12° 38' East

Township 9 N. R 7 W. 6 P. M

4007 Set post deposited Charred Stake and raised mound of earth with pits as per instructions for 1/4 Sec. Cor.

8014 The Corner to Sections 17. 18. 19 and 20
Land Rolling Soil 2d rate

West on a random line between Sections 18 and 19
Va 12° 38' East

4000 Set post for temporary 1/4 Sec. Cor.

7965 Intersected West Boundary of Township 4 links North of post Corner to Sections 18 and 19 from which Corner
I run
N. 89° 58' E. on a true line between Sections 18 and 19
Va 12° 38' East

3965 Set post deposited Charred Stake and raised mound of earth with pits as per instructions for 1/4 Sec. Cor.

Township 9 N. R 7 W. 6 P. M

7965 The Corner to Sections 17. 18. 19 and 20
Land Rolling Soil 2d rate

North between Sections 17 and 18
Va 12° 38' East

28.30 A brook 10 links wide bears N. E. Some undergrowth on either bank

4000 Set post deposited Charred Stake and raised mound of earth with pits as per instructions for 1/4 Sec. Cor.

8000 Set post deposited Charred Stake and raised mound of earth with pits as per instructions for Corner to Sections 7. 8. 17 and 18
Land Rolling Soil 2d rate
Some undergrowth on the Banks of the Brook Elm and Ash

East on a random line between Sections 8 and 17
Va 12 38 East

Township 9 N. R 7 W. 6 P.M.

40.00 Set a post for temporary 1/4 Sec. Cor.
52.00 A drain bears S. E.
80.08 Intersected N. and S. line 20 links South of post Corner to Sections 8. 9. 16 and 17 from which Corner I run
S. 89° 51' West on a true line between Sections 8 and 17
Va 12° 38'
40.04 Set post deposited Charred Stake and raised Mound of earth with pits as per instructions for 1/4 Sec. Cor.
80.08 The Corner to Sections 7. 8. 17 and 18
Land Rolling Soil 2d rate

West on a random line between Sections 7 and 18
Va 12° 38' East
40.00 Set a post for temporary 1/4 Sec. Cor.
79.54 Intersected West Boundary of Township 8 links North of post Corner to Sections 7 and 18

Township 9 N. R 7 W. 6 P.M.

from which Corner I run
N 89 57 E. on a true line between Sections 7 and 18
Va 12° 38' East
39.54 Set post deposited Charred Stake and raised Mound of earth with pits as per instructions for 1/4 Sec. Cor.
79.54 The Corner to Sections 7. 8. 17 and 18
Land rolling Soil 2d rate

North between Sections 7 and 8
Va 12° 38'
40.00 Set post deposited Charred Stake and raised Mound of earth with pits as per instructions for 1/4 Sec. Cor
80.00 Set post deposited Charred Stake and raised Mound of earth with pits as per instructions for Corner to Sections 5. 6. 7 and 8
Land Rolling Soil 2d rate

Township 9 N. R 7 W. 6 P. M.

40.
52.
80.0

East on a random line between
Sections 5 and 8
Va 12° 38' East
40.00 Set a post for temporary 1/4 Sec. Cor.
80.04 Intersected N. and S. line 15 links
South of post Corner to Sections
4. 5. 8 and 9 from which Corner
I run
S. 89° 54' W. on a true line between
Sections 5 and 8
Va 12 38 East
40.02 Set post deposited Charred Stake
and raised mound of earth with
pits as per instructions
for 1/4 Sec. Cor
80.04 The Corner to Sections
5. 6. 7 and 8
Land level Soil 2 rate

40.
79.

West on a random line between
Sections 6 and 7
Va 12° 38' East
40.00 Set a post for temporary 1/4 Sec. Cor.

Township 9 N. R 7 W. 6 P. M.

79.49 Intersected West Boundary of
Township 15 links North of
post Corner to Sections 6 and 7
from which Corner
I run
N. 89° 54' E. on a true line
between Sections 6 and 7
Va 12 38 East
39.49 Set post deposited Charred Stake and
raised mound of earth with pits
as per instructions for 1/4 Sec. Cor.
79.49 The Corner to Sections
5. 6. 7 and 8
Land level Soil 2 rate

North on a random line between
Sections 5 and 6
Va 12° 38'
40.00 Set a post for temporary 1/4 Sec. Cor.
67.50 A drain bears N. E.
80.08 Intersected North Boundary of
Township 35 links West of post
Corner to Sections 5 and 6

Township 9 N. R 7 W. of 6 P. M.

from which corner
I run
S.o 15 W. on a true line between
Sections 5 and 6
Va. 12° 38' East
4008 Set post deposited Charred Stake
and raised mound of earth with
pits as per instructions for
1/4 Sec. Cor.
8008 The corner to Sections
5. 6. 7 and 8
Land level Soil 2d rate

The quality of the land in this
Township is a common average
mostly rolling and level Soil
mostly 2d rate, a brook runs
through the Township near
the Center, Scattering timber
and undergrowth along
the brook, No Stone in the
Township

Township 9 N. R 7 W. of 6 P. M.

A list of the names of the
individuals employed to
assist in running measu-
ring or marking the lines
and corners described
in the foregoing field notes
of Township No 9 N R. No 7
West of the 6th P. M. in the
Territory of Nebraska
Showing the respective
Capacities in which they
acted
Charles Rammell Chairman
Henry Lee Chairman
William Gow Commman
Charles B. Townsend "
Patrick Conaway Flagman
Survey Completed June 8th
1865 By Marcenas Crow

D L Made
TPS

Field notes of the survey of the subdivisional lines of Township 10 N. R 7 W of the 6th Principal Meridian in the Territory of Nebraska by John B Irvin and Marcenus Craw deputy surveyors under their joint Contract No 312 bearing date the 21st day of March 1865.

Survey

Commenced June 16th 1865
Completed June 21 1865.

Surveyed by Marcenus Craw

Compared

Platted
S. D. Finn
Copied. [illegible]

2/52

Township 10 N. R 7 W. 6 P. M.

Names and Duties of assistants

Charles Rummell Chainman
Henry Lee "
William Gow Cornerman
Charles B. Townsend "
Patrick Conaway Flagman

3/52½

Township No. 10 N. Range No. 7 W. 6 P. M.

6	46	5	34	4	26	3	18	2	10	1
45		45		33		26		18		9
7	44	8	33	9	25	10	17	11	9	12
43		43		32		24		16		8
18	42	17	32	16	24	15	16	14	8	13
41		40		31		23		15		7
19	40	20	30	21	22	22	14	23	6	24
39		38		29		22		14		5
30	38	29	29	28	21	27	13	26	5	25
37		36		28		20		12		4
31	36	32	28	33	20	34	12	35	4	36

Jun

Township 10 N. R. 7 W. 6 P. M

Field notes of Subdivision lines
of Township 10 N. R 7 W. 6 P. M

Chains To determine the proper adjust=
ment of my compass for Subdi=
viding this Township I com=
menced at the corner to Town=
ships 9 and 10 N. Ranges 6 and 7 W.
and ran North on a blank line
along the East Boundary of
Section 36

Va 12° 54' East

40.00 To a point 4 W. of 1/4 Sec. Cor.

80.02 To a point 8 links W. of the corner to Sect=
ions 25 and 36
to replace this line or run parallel
therein my compass must be adjust=
ted to a Va 12° 54'

Subdivision commenced
Jan 16th 1865 by Marcus Crow
From the corner to Sections
1. 2. 35 and 36 on the South
Boundary of the Township Ran
Jan

Township 10 N. R 7 W. 6 P. M.

North between Sections 35 and 36
Va 12° 51' East

40.00 Set post deposited Chained Stake and raised mound of earth with pits as per instructions for 1/4 Sec. Cor.

80.00 Set post deposited Chained Stake and raised mound of earth with pits as per instructions for corner to Sections 25. 26. 35 and 36
Land level Soil 2° rate

East on a random line between Sections 25 and 36
Va 12° 51' East

40.00 Set a post for temporary 1/4 Sec Cor

79.98 Intersected East Boundary of Township 15 links North of post corner to Sections 25 and 36 from which corner I run

N. 89° 54' W. on a true line between Sections 25 and 36
Va 12 51 East

39.99 Set post deposited Chained Stake and

Township 10 N. R 7 W. 6 P. M.

raised mound of earth with pits as per instructions for 1/4 Sec. Cor.

79.98 The corner to Sections 25. 26. 35 and 36
Land level Soil 2° rate

North between Sections 25 and 26
Va 12 51 East

22.50 Nebraska City and Fort Kearny Road bearing N. of E and S. of W.

40.00 Set post deposited Chained Stake and raised mound of earth with pits as per instructions for 1/4 Sec. Cor.

80.00 Set post deposited Chained Stake and raised mound of earth with pits as per instructions for corner to Sections 23. 24. 25 and 26
Land level Soil 2° rate

East on a random line between Sections 24 and 25
Va 12° 51' East

40.00 Set a post for temporary 1/4 Sec. Cor.

79.87 Intersected East Boundary of

Township 10 N. R 7 W. 6 P.M.

Township 10 links North of post
Corner to Sections 24 and 25
from which Corner
I run
N. 89° 56' W. on a true line between
Sections 24 and 25
Va 12° 51' East
39.93 Set post deposited Charred Stake
and raised mound of earth
with pits as per instructions
for 1/4 Sec. Cor.
79.87 The corner to Sections
23. 24. 25 and 26
Land level Soil 2d rate

North between Sections 23 and 24
Va 12 51 East
40.00 Set post deposited Charred Stake
and raised mound of earth with pits
as per instructions for 1/4 Sec. Cor.
55.50 A drain bears N. of E.
80.00 Set post deposited Charred Stake
and raised mound of earth with

Township 10 N. R 7 W. 6 P.M.

pits as per instructions for corner
to Sections 13. 14. 23 and 24
Land rolling Soil 2d rate

East on a random line be-
tween Sections 13 and 24
Va 12° 51' East
40.00 Set a post for temporary 1/4 Sec. Cor.
52.10 A drain bears S. E.
79.80 Intersected East Boundary of
Township 15 links North of post
Corner to Sections 13 and 24
from which Corner
I run
N. 89° 54' W. on a true line between
Sections 13. and 24
Va 12 51 East
39.90 Set post deposited Charred Stake and
raised mound of earth with pits
as per instructions for 1/4 Sec. Cor.
79.80 The corner to Sections
13. 14 23 and 24
Land Broken Soil 3d rate

Township 10 N. R 7 W. 6 P M

North between Sections 13 and 14
Va 12° 51' East

40.00 Set post deposited Charred Stake and raised mound of earth with pits as per instructions for 1/4 Sec. Cor.

50.00 Set post deposited Charred Stake and raised mound of earth with pits as per instructions for Corner to Sections 11, 12, 13 and 14
Land level Soil 2 rate

East on a random line between Sections 12 and 13
Va 12° 51' East

40.00 Set a post for temporary 1/4 Sec. Cor.

80.02 Intersected East Boundary of Township 20 links North of post Corner to Sections 12 and 13 from which Corner I run

N. 89° 51' W on a true line between Sections 12 and 13
Va 12° 51' East

40.01 Set post deposited Charred Stake

Township 10 N. R 7 W. 6 P M

and raised mound of earth with pits as per instructions for 1/4 Sec. Cor.

80.02 The Corner to Sections
11. 12. 13 and 14
Land Rolling Soil 2 rate

North between Sections 11 and 12
Va 12° 51' East

40.00 Set post deposited Charred Stake and raised mound of earth with pits as per instructions for 1/4 Sec. Cor.

80.00 Set post deposited Charred Stake and raised mound of earth with pits as per instructions for Corner to Sections 1, 2, 11 and 12
Land level Soil 2 rate

East on a random line between Sections 1 and 12
Va. 12° 51' East

40.00 Set a post for temporary 1/4 Sec. Cor.

79.97 Intersected East Boundary of Township 15 links North of post Corner

Township 10 N. R. 7 W. 6 P. M.

to Sections 1 and 12 from which Corner
I run
N. 89° 54' W. on a true line between
Sections 1 and 12
Va 12° 51' East
39.98 Set post deposited Chained Stake and
raised mound of earth with pits
as per instructions for 1/4 Sec. Cor.
79.97 The Corner to Sections
1. 2. 11 and 12
Land level Soil 2d rate

North on a random line
between Sections 1 and 2
Va 12° 51' East
40.00 Set a post for temporary 1/4 Sec. Cor.
80.10 Intersected North Boundary
of Township 5 links East of post
Corner to Sections 1 and 2
from which Corner
I run
S. 0. 2' E. on a true line between
Sections 1 and 2

Township 10 N. R. 7 W. 6 P. M.

Va 12° 51' East
40.10 Set post deposited Chained Stake
and raised mound of earth with
pits as per instructions for 1/4 Sec. Cor.
80.10 The Corner to Sections
1. 2. 11 and 12
Land level Soil 2d rate

June 16th 1865

Township 10 N. R 7 W. 6 P.M.

North between Sections 34 and 35
Va 12°51' East

40.00 Set post depositing Charred Stake and raised mound of earth with pits as per instructions for 1/4 Sec. Cor.

80.00 Set post depositing Charred Stake and raised mound of earth with pits as per instructions for Corners to Sections 26. 27. 34 and 35
Same level Soil Z rate

East on a random line between Sections 26 and 35
Va 12°51' East

40.00 Set a post for temporary 1/4 Sec. Cor.

80.08 Intersected N. and S. line 7 links North of post Corner to Sections 25. 26. 35 and 36 from which Corner I run

N. 89.57 W. on a true line between Sections 26 and 35
Va 12°51' East

40.00 Set post depositing Charred Stake and

Township 10 N. R 7 W. 6 P.M.

raised mound of earth with pits as per instructions for 1/4 Sec. Cor.

80.03 The Corner to Sections 26. 27. 34 and 35
Same level Soil Z rate

North between Sections 26 and 27
Va 12°51' East

21.40 Nebraska City and Fort Kearny Road bears N. of E. and S. of W.

40.00 Set post depositing Charred Stake and raised mound of earth with pits as per instructions for 1/4 Sec. Cor.

61.25 A drain bears N. E.

65.20 Same drain bears N. of E.

80.00 Set post depositing Charred Stake and raised mound of earth with pits as per instructions for Corner to Sections 22. 23. 26 and 27
Land North half broken Soil 3 rate
South half Rolling Soil 2 rate

Township 10 N. R 7 W. 6 P M

East on a random line between
Sections 23 and 26
Va 12° 51' East
40.00 Set a post for temporary 1/4 Sec. Cor.
79.96 Intersected N. and S. line 10 links
North of post Corner to Sections
23. 24. 25 and 26 from which Corner
Iron
N. 89° 56' W. on a true line between
Sections 23 and 26
Va 12° 51' East
39.98 Set post deposited Charred Stake and
mound of earth with pits
as per instructions for 1/4 Sec. Cor.
79.96 The Corner to Sections
22. 23. 26 and 27
Land Rolling Soil 3 rate

North between Sections 22 and 23
Va 12° 51' East
4.25 A drain bears N. E.
40.00 Set post deposited Charred Stake
and mound of earth

Township 10 N. R 7 W. 6 P M

with pits as per instructions
for 1/4 Sec. Cor.
80.00 Set post deposited Charred Stake and
mound of earth with pits
as per instructions for Corner
to Sections 14, 15. 22 and 23
Land Broken Soil 3 rate

East on a random line
between Sections 14 and 23
Va 12° 51' East
6.50 a drain bears E. of S.
40.00 Set a post for temporary 1/4 Sec. Cor.
79.80 Intersected N. and S. line 25 links
North of post Corner to Sections
13. 14. 23 and 24
from which Corner
Iron
N. 89° 49' W. on a true line
between Sections 14 and 23
Va 12° 51' East
39.90 Set post deposited Charred Stake
and mound of earth with
pits as per instruction for 1/4 Sec. Cor.

Township 10 N. R 7 W 6 P.M.

79.50 The corner to Sections
14 15 22 and 23
Land Rolling Soil Fair

North between Sections 14 and 15
On 12° 51' East

35.40 A drain bears E of S.

40.00 Set post deposited Charred Stake
and raised mound of earth with
pits as per instructions for 1/4 Sec. Cor.

50.00 Set post deposited Charred Stake and
raised mound of earth with pits
per instructions for Corner to
Sections 10. 11. 14 and 15
Land Rolling Soil Fair

East on a random line between
Sections 11 and 14
On 12 51 East

40.00 Set a post for temporary 1/4 Sec. Cor.

50.05 Intersected R. and S. line 9 links
North of post Corner to Sections
11. 12. 13 and 14 from which corner

Township 10 N. R 7 W. 6 P.M.

I run
N 89° 56' W. on a true line between
Sections 11 and 14
On 12° 51' East

40.02 Set post deposited Charred Stake and
raised mound of earth with
pits as per instructions for 1/4 Sec. Cor.

80.05 The corner to Sections
10. 11. 14 and 15
Land Rolling Soil Fair

North between Sections 10 and 11
On 12° 51' East

40.00 Set post deposited Charred Stake and
raised mound of earth with pits
as per instructions for 1/4 Sec. Cor.

80.00 Set post deposited Charred Stake
and raised mound of earth with
pits as per instructions for Corner
to Sections 2. 3. 10 and 11
Land Rolling Soil Fair

Township 10 N. R 7 W. 6 P.M.

East on a random line between
Sections 2 and 11
Va 12° 51'
40.00 Set a post for temporary 1/4 Sec. Cor.
79.92 Intersected N. and S. line 12 links
South of post corner to Sections
1, 2, 11 and 12 from which corner
I run
S. 89° 55' W. on a true line between
Sections 2 and 11
Va 12° 51' East
39.96 Set post deposited Chama State and
raised mound of earth with pits
as per instructions for 1/4 Sec. Cor.
79.92 The corner to Sections
2, 3, 10 and 11
Land level Soil Z rate

North on a random line be-
Sections 2 and 3
Va 12° 51' East
40.00 Set a post for temporary 1/4 Sec. Cor.
79.85 Intersected North Boundary of

Township 10 N. R 7 W. 6 P.M.

Township 10 links East of post
corner to Sections 2 and 3
from which corner
I run
So. 4' E on a true line be-
tween Sections 2 and 3
Va 12° 51' East
39.85 Set post deposited Chama State
and raised mound of earth
with pits as per instructions
for 1/4 Sec. Cor.
79.85 The corner to Sections
2, 3, 10 and 11
Land level Soil Z rate
Jan 17th 1865

Township 10 N. R 7 W. 6 P. M

North between Sections 33 and 34

Va 12 51 East

40.00 Set post deposited Charred Stake and raised mound of earth with pits as per instructions for 1/4 Sec. Cor.

80.00 Set post deposited Charred Stake and raised mound of earth with pits as per instruction for corner to Sections 27. 28. 33 and 34.
Land level Soil 2 rate

East on a random line between Sections 27 and 34

Va 12 51 East

~~2.00 Nebraska City and Fort Kearney Road bearing S. W. and N. E.~~

40.00 Set a post for temporary 1/4 Sec. Cor.

7994 Intersected N. and S. line 9 links South of post corner to Sections 26. 27. 34 and 35 from which corner I run

S 89° 56' W. on a true line between Sections 27 and 34

Va 12 51 East

Township 10 N. R 7 W. 6 P. M

3997 Set post deposited Charred Stake and raised mound of earth with pits as per instructions for 1/4 Sec. Cor.

7994 The corner to Sections 27. 28. 33. and 34
Land level Soil 2 rate

North between Sections 27 and 28

Va 12° 51' East

2.00 Nebraska City and Fort Kearney Road bearing N. E. and S. W.

40.00 Set post deposited Charred Stake and raised mound of earth with pits as per instruction for 1/4 Sec. Cor.

55.10 A drum bears S. of E.

80.00 Set post deposited Charred Stake and raised mound of earth with pits as per instructions for corner to Sections 21. 22. 27 and 28
Land North half Broken Soil 3 rate
S. half Rolling Soil 2 rate

Township 10 N R 7 W. 6 P M

East on a random line between
Sections 22 and 27
Va 12° 51' East
40.00 Set post for temporary 1/4 Sec. Cor.
72.30 A drain bears N. E. with pits
80.07 Intersected N. and S. line 10 links
North of post Corner to Sections
22. 23. 26 and 27 from which Corner
Bears
N. 89° 56' W. on a true line between
Sections 22 and 27
Va 12° 51' East
40.03 Set post deposited Chained Stake and
raised mound of earth with pits
as per instructions for 1/4 Sec. Cor.
80.07 The Corner to Sections
21. 22. 27 and 28
Iowa Valley Soil & Water

North between Sections 21 and 22
Va 12° 51' East
40.00 Set post deposited Chained Stake
and raised mound of earth with
pits as per instruction for 1/4 Sec. Cor.
80.00 Set post deposited Chained Stake
and raised mound of earth
with pits as per instruction
for Corner to Sections
15. 16. 21 and 22
Iowa Valley Soil & Water

East on a random line between
Sections 15 and 22
Va 12° 51' East
40.00 Set a post for temporary 1/4 Sec. Cor.
79.98 Intersected N. and S. line 21 links
North of post Corner to Sections
14. 15. 22 and 23 from which Corner
Bears
N. 89° 51' W. on a true line between
Sections 15 and 22
Va 12° 51' East
39.99 Set post deposited Chained Stake
and raised mound of earth
with pits as per instruction
for 1/4 Sec. Cor.

Township 10 N. R. 7 W. 6 P M

Township 10 R. R 7 W. 6 P M

79.98 The corners to Sections
15. 16. 21 and 22
Land rolling Soil 2 rate

North between Sections 15 and 16
On 12 51 East

40.00 Set post deposited Chained Stake and raised mound of earth with pits as per instruction for 1/4 Sec. Cor.

80.00 Set post deposited chained Stake and raised mound of earth with pits as per instructions for Corners to Sections
9. 10. 15. and 16
Land rolling Soil 2 rate

East on a random line between Sections 10 and 15
On 12° 51' East

40.00 Set a post for temporary 1/4 Sec. Cor.

79.93 Intersected N. and S. line 5 links North of post Corners to Sections 10. 11. 14 and 15 from which Corner

Township 10 R. R 7 W. 6 P M

Run
N. 89° 58' W. on a true line between Sections 10 and 15
On 12° 51' East

39.96 Set post deposited chained Stake and raised mound of earth with pits as per instructions for 1/4 Sec. Cor.

79.93 The Corners to Sections
9. 10. 15 and 16
Land rolling Soil 2 rate

North between Sections 9 and 10
On 12° 51' East

40.00 Set post deposited Chained Stake and raised mound of earth with pits as per instructions for 1/4 Sec. Cor.

80.00 Set post deposited Chained Stake and raised mound of earth with pits as per instructions for Corners to Sections 3. 4. 9 and 10
Land level Soil 2 rate

Township 10 N. R 7 W. 6 P. M.

East on a random line between
Sections 3 and 10
Va 12°51' East
40.00 Set post for temporary 1/4 Sec. Cor.
7989 Intersects N. and S. line 10 links
North of post comm to Sections
2. 3. 10. and 11 from which Corner
Bears
N. 89°56' W. on a true line between
Sections 3 and 10
Va 12°51' East
3994 Set post deposited Chand Stake and
raised mound of earth with pits
as per instructions for 1/4 Sec. Cor.
7989 The corner to Sections 2. 3. 10 and 11
3. 4. 9 and 10
Found level Soil 5 rate

North on a random line between
Sections 3 and 4
Va 12°51' East
40.00 Set a post for temporary 1/4 Sec. Cor.
7994 Intersects North Boundary of

Township 10 N R 7 W. 6 P. M.

Township 5 links E. of post
Comm to Sections 3 and 4
from which Corner
Bears
S. 0. 2 E. on a true line be-
tween Sections 3 and 4
Va. 12°51' East
3994 Set post deposited Chand Stake
and raised mound of earth
with pits as per instructions
for 1/4 Sec. Cor.
7994 The Comm to Sections
3. 4. 9 and 10
Found level Soil 2 rate
Jan 19th 1865

Township 10 N. R 7 W. 6 P.M

North between Sections 32 and 33
Va 12 51 East

40.00 Set post deposited Charred Stake and raised mound of earth with pits as per instructions for 1/4 Sec. cor.

64.75 Nebraska City and Fort Kearny Road bearing N. E and N. of W

80.00 Set post deposited Charred Stake and raised mound of earth with pits as per instructions for corner to Sections 28. 29. 32 and 33
Land level Soil 2d rate

East on a random line between Sections 28 and 33
Va 12 51 East

40.00 Set a post for temporary 1/4 Sec. cor.

49.00 Nebraska City and Fort Kearny Road bearing N. E. and S. W.

80.12 Intersected N. and S. line 10 links South of post corner to Sections 27. 28. 33 and 34 from which corner I run
S. 89°56' W on a true line between

Township 10 N. R 7 W. 6 P.M

Sections 28 and 33
Va 12 51 East

40.06 Set post deposited Charred Stake and raised mound of earth with pits as per instructions for 1/4 Sec. cor.

80.12 The corner to Sections 28. 29. 32 and 33
Land rolling Soil 2d rate

North between Sections 28 and 29
Va 12 51 East

7.10 A drain bears N. E.

40.00 Set post deposited Charred Stake and raised mound of earth with pits as per instructions for 1/4 Sec. cor.

80.00 Set post deposited Charred Stake and raised mound of earth with pits as per instructions for Corner to Sections 20. 21. 28 and 29
Land level Soil 2d rate

East on a random line between Sections 21 and 28

Township 10 N. R 7 W. 6 P.M.

Va 12 51 East

40.00 Set a post for temporary 1/4 Sec. Cor.

79.96 Intersected N. and S. line 10 links South of post Corner to Sections 21. 22. 27 and 28 from which Corner I run

S. 89 56 W. on a true line between Sections 21 and 28

Va 12 51 East

39.98 Set post deposited Chained Stake and raised mound of earth with pits as per instructions for 1/4 Sec.

79.96 The Corner to Sections 20. 21. 28 and 29

Land rolling Soil Z rate

North between Sections 21 and 21

Va 12° 51' East

40.00 Set post deposited Chained Stake and raised mound of earth with pits as per instructions for 1/4 Sec. Cor.

80.00 Set post deposited Chained Stake and raised mound of earth with pits

Township 10 N. R 7 W. 6 P.M.

as per instructions for Corner to Sections 16. 17. 20 and 21

Land level Soil Z rate

East on a random line between Sections 16 and 21

Va 12 51 East

40.00 Set a post for temporary 1/4 Sec. Cor

80.18 Intersected N. and S. line 15 links South of post Corner to Sections 15. 16. 21 and 22 from which Corner I run

S. 89 54 W. on a true line between Sections 16 and 21

Va 12 51 East

40.09 Set post deposited Chained Stake and raised mound of earth with pits as per instructions for 1/4 Sec. Cor.

80.18 The Corner to Sections 16. 17 20 and 21

Land level Soil Z rate

Township 10 N. R 7 W. 6 P. M

North between Section 16 and 17
Va 12°51' East

40.00 Set post deposited Chained Stake and raised mound of earth with pits as per instructions for 1/4 Sec. Cor

80.00 Set post deposited Chained Stake and raised mound of earth with pits as per instructions for Corner to Sections 8. 9. 16 and 17
Land level Soil 2d rate

East on a random line between Sections 9 and 16
Va 12°51' East

40.00 Set a post for temporary 1/4 Sec. Cor.

80.15 Intersected N. and S. line 20 links South of post Corner to Sections 9. 10. 15 and 16 from which Corner I run
S. 89°51' W. on a true line between Sections 9 and 16
Va 12 51 East

40.07 Set post deposited Chained Stake

Township 10 N. R 7 W. 6 P. M

and raised mound of earth with pits as per instructions for 1/4 Sec. Cor.

80.15 The Corner to Sections 8. 9. 16 and 17
Land level Soil 2d rate

North between Sections 8 and 9
Va. 12°51' E.

40.00 Set post deposited Chained Stake and raised mound of earth with pits as per instructions for 1/4 Sec. Cor.

80.00 Set post deposited Chained Stake and raised mound of earth with pits as per instructions for Corner to Sections 4. 5. 8 and 9
Land level Soil 2d rate

East on a random line between Sections 4 and 9
Va 12°51' East

40.00 Set a post for temporary 1/4 Sec. Cor.

80.04 Intersected N. and S. line 12 links South of post Corner to Sections 3. 4. 9 and 10 from which Corner

Township 10 N. R 7 W. 6 P M

Item
S. 89 55 W. on a true line between
Sections 4 and 9
Va 12 51 East
4002 Set post deposited Chained Stake
and raised mound of earth with
pits as per instructions for 1/4 Sec. Cor.
8004 The Corner to Sections
4. 5. 8 and 9
Land level Soil 2' rate

North on a random line
between Sections 4 and 5
Va 12° 51' East
4000 Set a post for temporary 1/4 Sec. Cor.
79.92 Intersected North Boundary of
Township 22 links E. of post
Corner to Sections 4 and 5
from which Corner
Item
S. 0. 9' East on a true line
between Sections 4 and 5
Va 12° 51' East

Township 10 N. R 7 W. 6 P M

3992 Set post deposited Chained Stake
and raised mound of earth with
pits as per instructions for 1/4 Sec. Cor.
79.92 The Corner to Sections
4. 5. 8 and 9
Land level Soil 2' rate

Township 10 N. R 7 W. 6 P.M

North between Sections 31 and 32
Va 12°51' East
40.00 Set post deposited Chaned Stake
and raised mound of earth with
pits as per instructions for 1/4 Sec. Cor.
76.20 Nebraska City and Fort Kearny Road
bearing E. and W.
80.00 Set post deposited Chaned Stake
and raised mound of earth
with pits as per instructions
for Corner to Sections
29. 30. 31 and 32
Land rolling Soil 2d rate

East on a random line be-
tween Sections 29 and 32
Va 12°51' East
40.00 Set post for temporary 1/4 Sec Cor.
80.10 Intersected N. and S. line 11 links
North of post Corner to Sections
28. 29. 32 and 33 from which Corner
I run
N. 89°55' W on a true line between

Township 10 N. R 7 W. 6 P.M.

Sections 29 and 32
Va 12 51 East
40.05 Set post deposited Chaned Stake
and raised mound of earth with
pits as per instructions for 1/4 Sec. Cor.
80.10 The corner to Sections
29. 30. 31 and 32
Land Rolling Soil 2d rate
June 20th 1865.

West on a random line between
Sections 30 and 31
Va 12 51 East
10.00 Nebraska City and Fort Kearny Road
bearing S. E and N. W.
40.00 Set a post for temporary 1/4 Sec. Cor.
79.28 Intersected the West Boundary of Town-
ship 7 links South of post Corner
to Sections 30 and 31
from which Corner
I run
S. 89°57' E. on a true line between
Sections 30 and 31
Va 12°51' East.

Township 10 N. R 7 W. 6 P M

3928 Set post deposited Charred Stake and raised mound of earth with pits as per instructions for 1/4 Sec Cor

7928 The corner to Sections 29. 30. 31 and 32

Land Rolling Soil 2d rate

North between Sections 29 and 30

Va 12 51 East

3.00 A drain bears N. of E.

40.00 Set post deposited Charred Stake and raised mound of earth with pits as per instructions for 1/4 Sec. Cor.

80.00 Set post deposited Charred Stake and raised mound of earth with pits as per instructions for Corner to Sections 19. 20. 29 and 30

Land Rolling Soil 2d rate

East on a random line between Sections 20 and 29

Va 12 51 East

40.00 Set a post for temporary 1/4 Sec. Cor.

Township 10 N. R 7 W. 6 P M

80.05 Intersected N and S. line 16 links North of post Corner to Sections 20. 21. 28 and 29 from which Corner I run

N. 89 53 W. on a true line between Sections 20 and 29

Va 12 51 East

40.02 Set post deposited Charred Stake and raised mound of earth with as per instructions for 1/4 Sec. Cor.

80.05 The corner to Sections 19. 20. 29 and 30

Land Rolling Soil 2d rate

West on a random line between Sections 19 and 30

Va 12 51 East

40.00 Set post for temporary 1/4 Sec. Cor.

7898 Intersected West Boundary of Township 11 links South of post Corner to Sections 19 and 30 from which Corner I run

Township 10 N. R 7 W 6 P.M.

S. 89°55' E on a true line between
Sections 19 and 30
Va 12°51' East
38.98 Set post dig pits & chance stake
and raise mound of earth
with pits as per instructions
for 1/4 Sec. Cor.
78.98 The corner to Sections
19. 20. 29 and 30
Land rolling soil 2d rate

North between Sections 19 and 20
Va. 12° 51' E.
40.00 Set post dig pits & chance stake
and raise mound of earth with
pits as per instruction for 1/4 Sec. cor.
80.00 Set post dig pits & chance stake
and raise mound of earth with
pits as per instructions for corner
to Sections 17. 18. 19 and 20
Land Rolling soil 2d rate

East on a random line between
Sections 17 and 20

Township 10 N. R 7 W. 6 P.M.

Va 12°51' East
40.00 Set a post for temporary 1/4 Sec. Cor
79.90 Intersected N. and S. line 8 links
North of post corner to Sections
16. 17. 20 and 21 from which Corner
Bears
N. 89°57' W on a true line between
Sections 17 and 20
Va 12°51' East
39.95 Set post dig pits & chance stakes &
raise mound of earth with pits
as per instructions for 1/4 Sec. cor.
79.90 The corner to Sections
17. 18. 19 and 20
Land Rolling soil 2d rate

West on a random line between
Sections 18 and 19
Va 12°51' East
40.00 Set a post for temporary 1/4 Sec. cor.
78.80 Intersected West Boundary of
Township 4 links North of
post corner to Sections

Township 10 N. R 7 W. 6 P.M.

18 and 19 from which Corner I run
N 89°58' E. on a true line between Sections 18 and 19
Va 12°51' East
3880 Set post deposited Chained Stake and raised mound of earth with pits as per instructions for 1/4 Sec. Sec.
7880 The Corner to Sections 17. 18. 19 and 20
Land Rolling Soil 2d rate

North between Sections 17 and 18
Va 12 51 East
40.00 Set post deposited Chained Stake and raised mound of earth with pits as per instructions for 1/4 Sec. Cor.
80.00 Set post deposited Chained Stake and raised mound of earth with pits as per instructions for Corner to Sections 7. 8. 17 and 18
Land Rolling Soil 2d rate

Township 10 N. R 7 W. 6 P.M.

East on a random line between Sections 8 and 17
Va 12°51' East
40.00 Set a post for temporary 1/4 Sec. Cor.
80.04 Intersected N. and S. line 11 links North of post Corner to Sections 8. 9. 16 and 17 from which Corner I run
N. 89°55' W. on a true line between Sections 8 and 17
Va 12°51' East
4002 Set post deposited Chained Stake and raised mound of earth with pits as per instructions for 1/4 Sec. Cor.
80.04 The Corner to Sections 7. 8. 17 and 18
Land Rolling Soil 2d rate

West on a random line between Sections 7 and 18
Va 12°51' East
40.00 Set a post for temporary 1/4 Sec. Cor.
78.73 Intersected West Boundary of

Township 10 N. R. 7 W. 6 P. M.

Township 14 links South of post
Corner to Sections 7 and 18
from which Corner
I run
S. 89°54' E. on a true line be-
tween Sections 7 and 18
Va 12°51' East
38.73 Set post depositing Charred Stake
and mound mound of earth with
pits as per instructions for 1/4 Sec. Cor.
78.73 The Corner to Sections
7. 8. 17 and 18
Land Rolling Soil & Timber

North between Sections 7 and 8
Va 12°51' East
40.00 Set post depositing Charred Stake and
mound mound of earth with pits
as per instructions for 1/4 Sec. Cor.
80.00 Set post depositing Charred Stake and
mound mound of earth with pits
as per instructions for Corner to
Sections 5. 6. 7 and 8

Township 10 N. R. 7 W. 6 P. M.

Land Rolling Soil & Timber

East on a random line between
Sections 5 and 8
Va 12°51' East
40.00 Set post for temporary 1/4 Sec. Cor.
80.03 Intersected N. and S. line 44 links
North of post Corner to Sections
4. 5. 8 and 9 from which Corner
I run
N. 89°58' W on a true line between
Sections 5 and 8
Va 12°51' East
40.01 Set post depositing Charred Stake
and mound mound of earth with
pits as per instructions for 1/4 Sec. Cor.
80.03 The Corner to Sections
5. 6. 7 and 8
Land Rolling Soil & Timber

West on a random line
between Sections 6 and 7

Township 10 N R 7 W 6 P M

Va 12° 51' East

40.00 Set a post for temporary 1/4 Sec. Cor.

7840 Intersected West Boundary of Township 18 links South of post corner to Sections 6 and 7 from which corner

I run

S. 89° 52' E. on a true line between Sections 6 and 7

Va 12° 51' East

3840 Set post deposited Charred Stake and raised mound of earth with pits as per instructions for 1/4 Sec. Cor.

7840 The corner to Sections 5. 6. 7. and 8

Land Rolling Soil 2d rate

North on a random line between Sections 5 and 6

Va 12° 51' East

40.00 Set a post for temporary 1/4 Sec. Cor.

80.04 Intersected North Boundary of

Township 10 N R 7 W. 6 P M

Township 11 links East of post corner to Sections 5 and 6 from which corner

I run

S. 0° 5' E. on a true line between Sections 5 and 6

Va 12° 51' East

40.04 Set post deposited Charred Stake and raised mound of earth with pits as per instructions for 1/4 Sec. Cor.

80.04 The corner to Sections 5. 6. 7 and 8

Land Rolling Soil 2d rate

Survey completed

Completed June 21st 1865

By Marcenas Cruso

Township 10 N. R 7 W. 6 P. M

General description
This Township is below the common average land level and rolling soil mostly 2d rate. The Nebraska City and Fort Kearny Road passes through this Township bearing S. W. and N. E. there is a very large business done over this Road no timber stone nor very little water in the Township.

Township 10 N R 7 W 6 P M

A list of names of the individuals employed to assist in running measuring or marking the lines and corners described in the foregoing field notes of Township No 10 N. R 7 W. of the 6 P. M showing the respective capacities in which they acted

Charles Russell Chairman
Henry Lee [illegible] "
William Gow Commencer
Charles B. Townsend "
Patrick Conaway Flagman

50/100

1/101

M.

50/100

Township 11 N. R 7 W of the 6th P.M.

Field notes of the survey of the subdivisional and meander lines of Township 11 N. of the base line of Range 7 West of the 6th Principal Meridian in the Territory of Nebraska, by Isaac B. Wilcox and Peter Cosgray deputy surveyors under their joint contract No. 311. bearing date the 18th day of March 1865.

Commenced June 16th 1865

Completed June 22nd 1865.

Surveyed by Peter Cosgray

Compared

Exmd. by H. C. F.
Platted S. P. F

5/10 2/102

List of Names	~~Chairman~~
Hiram Dougherty	Chainman
John Geelan	Chainman
William J Kent	Cornerman
John Porsett	Flagman
Peter Cosgray	Compassman

102½ 3/03

Township No. 11 N. **Range** No. 7 W. **6 P. M.**

6	44	5	32	4	25	3	17	2	10	1
43		42		31		24		17		9
7	42	8	31	9	24	10	16	11	9	12
41		40		30		23		15		8
18	40	17	30	16	22	15	15	14	8	13
39		38		29		21		14		7
19	37	20	28	21	21	22	13	23	6	24
37		36		27		20		13		5
30	35	29	27	28	19	27	12	26	5	25
34		34		26		19		11		4
31	33	32	26	33	18	34	11	35	4	36

Field Notes of the subdivisional lines in Township 11 North, Range 7 West of the 6th Principal Meridian.

To determine the proper adjustment of my compass for subdividing this Township I commence at the corner to Township 10 and 11 North of Ranges 6 and 7 West and run

North on a blank line along the East Boundary of section 36.

Va. 12° 45 East

40.00 To a point 3 links East of the 1/4 Sec. cor.

80.00 To a point 5 links East of the corner to sections 25 and 36.

To retrace this line or run parallel thereto my compass must be adjusted to a variation of 12° 45' East.

Subdivision commenced June 16th 1865

From the corner to sections 1. 2. 35 and 36 on the South Boundary of the Township I run.

Township 11 N. R 7 W of the 6th P. M.

North between 35 and 36
Va 12° - 45. East

40.00 Set a post, deposited charred stake and raised mound of earth with pits as per instructions for ¼ Sec. Cor,

80.00 Set a post, deposited charred stake and raised mound of earth with pits as per instructions for corner to sections 25. 26. 35 and 36.

Land level; soil 2nd rate

East on a random line between sections 25 and 36.
Va 12° - 45 East.

40.00 Set a post, for temporary ¼ Sec. Cor,

80.04 Intersected the East Boundary of Township 10 links South of post corner to sections 25 and 36 from which corner Pecan.

South 89° - 56 West on a true line between sections 25 and 36.
Va 12° 45 East.

Township 11 N. R. 7 W of the 6th P. M.

40.02 Set a post, deposited charred stake and raised mound of earth with pits as per instructions for ¼ Sec. Cor,

80.04 The corner to sections 25. 26. 35 and 36.

Land level; Soil 2nd rate.

North between sections 25 and 26.
Va 12° - 45 East.

40.00 Set a post deposited charred stake and raised mound of earth with pits as per instructions for ¼ Sec. Cor,

80.00 Set a post, deposited charred stake and raised mound of earth with pits as per instructions for corner to sections 23. 24. 25 and 26.

Land level; soil 2nd rate.

East on a random line between sections 24 and 25.
Va 12° - 45 East

40.00 Set a post for temporary ¼ Sec. Cor,

Township 11 N. R. 7 W of the 6th P. M.

63.20 A Drain bears S. E.
70.00 Same drain bears N. E
79.00 Same drain bear S. E.
80.08 Intersected the East boundary of Township 5 links South of post corner to sections 24 and 25. from which corner I run

South 89° 58 West on a true line between sections 24 and 25.

Va 12° 45. E

40.04 Set a post, deposited charred stake and raised mound of earth with pits as per instructions for 1/4 Sec. Cor,
80.08 The corner to sections 23. 24 25 and 26
Land level; soil 2nd rate.

North between sections 23 and 24.

Va 12° 45 East.

23.20 A Drain bears S. E
27.20 Same drain. bears S. W.
30.24 Same drain bears S. E.

Township 11 N. R. 7 W of the 6th P. M.

40.00 Set a post, deposited charred stake and raised mound of earth pits as per instructions, for 1/4 Sec, Cor,
80.00 Set a post deposited charred stake and raised mound of earth with pits as per instructions for corner to sections 13. 14. 23 and 24.
Land level; soil 2nd rate

East on a random line between sections 13 and 24.

Va 12° 45 East.

40.00 Set a post, for temporary 1/4 Sec, Cor,
80.02 Intersected, the East boundary of the Township 20 links South of post corner to sections 13 and 24 from which corner I run

South 89°. 51 West on a true line between sections 13 and 24.

Va 12°. 45 East.

40.01 Set a post, deposited charred stake and raised mound of earth with

Township 11 N., R 7 W of the 6th P. M.

pits as per instructions for 1/4 Sec, Cor,
80.02 The corner to sections 13.14.23 and 24.
Land rolling Soil 2nd rate

North between sections 13 and 14.
Va 12° 45 East
40.00 Set a post, deposited Charred stake and raised mound of earth with pits as per instructions for 1/4 Sec, Cor,
80.00 Set a post, deposited charred stake and raised mound of earth with pits as per instructions for corner, to sections 11-12-13 and 14.
Land rolling; Soil 2nd rate

East on a random line between sections 12 and 13.
Va 12° 45 East
15.00 A. Drain bears S.E.
40.00 Set a post for temporary 1/4 Sec, Cor,
80.12 Intersect the East boundary of Township 10 links North of post corner to sections 12 and 13 from which corner Iron

Township 11 N., R 7 W of the 6th P. M.

North 89° 56 West on a true line between sections 12 and 13.
Va - 12° - 45 East.
40.06 Set a post, deposited charred stake and raised mound of earth with pits as per instructions for 1/4 Sec. Cor,
80.12 The corner to sections 11.12.13 and 14
Land rolling; Soil 2nd rate.

North between sections 11 and 12.
Va 12° 45 East
40.00 Set a post, deposited charred stake and raised mound of earth with pits as per instructions for 1/4 Sec, Cor,
80.00 Set a post, deposited charred stake and raised mound of earth with pits as per instructions for corner to sections 1.2.11 and 12.
Land level; Soil 2nd rate.

East on a random line between Sections 1 and 12.
Va 12° 45.

Township 11 N. R. 7 W. of the 6th P. M.

40.00 Set a post, for temporary ¼ Sec. Cor.,
80.06 Intersected the East boundary of Township 17 links North of post corner to sections 1 and 12 from which corner I run

North 89° 53 West on a true line between sections 1 and 12.

Va 12° 45' East

40.03 Set a post, deposited charred stake and raised mound of earth with pits as per instructions for ¼ Sec. Cor.
80.06 The corner to sections 1. 2. 11 and 12.

Land level; Soil 2nd rate

North on a random line between sections 1 and 2.

Va 12° 45 East.

40.00 Set a post, for temporary ¼ Sec. Cor.
79.88 Intersected the North Boundary of Township 5 link East of post corner to sections 1 and 2 from which corner I run.

Township 11 N. R. 7 W. of the 6th P. M.

South 0. 2' East on a true line between sections 1 and 2

Va 12° 45 East.

39.88 Set a post deposited charred stake and raised mound of earth with pits, as per instructions for ¼ Sec Cor.
79.88 The corner to sections 1. 2. 11 and 12.

Land level; Soil 2nd rate

June 16th 1865

North between sections 34 and 35

Va. 12° 45 East.

40.00 Set a post deposited charred stake and raised mound of earth with pits as per instructions for ¼ Sec. Cor.
80.00 Set a post, deposited charred stake and raised mound of earth with pits as per instructions for corner to sections 26. 27. 34 and 35.

Land rolling; Soil 2nd rate.

East on a Random line between sections 26 and 35.

Va. 12° 45 East.

40.00 Set a post, for temporary ¼ Sec. Cor.

79.88 Intersected, North and South line 7 lks S. of Post corner to sections 25. 26, 35 and 36 from which corner I run

South 89° 57 west on a true line between sections 26 and 35.

Va 12° 45 East.

39.94 Set a post, deposited charred stake and raised mound of earth with pits as per instructions for ¼ Sec. Cor.

79.88 The corner to sections 26. 27. 34 and 35.

Land rolling; soil 2nd rate.

North between sections 26 and 27.

Va 12° 45 East

40.00 Set a post deposited charred stake and raised mound of earth with pits as per instructions for ¼ Sec. Cor.

80.00 Set a post deposited charred stake and raised mound of earth with pits as per instructions for corner to

sections 22. 23. 26 and 27.

Land rolling; Soil 2nd rate

East on a random line between sections 23 and 26.

Va 12° 45 East

40.00 Set a post, for temporary ¼ Sec. Cor.

79.96 Intersected, North and South line 10 links North of post corner to sections 23. 24. 25 and 26 from which corner I run.

North 89° 56 West on a true line between sections 23 and 26.

Va 12° 45 East.

39.98 Set a post, deposited charred stake and raised mound of earth with pits, as per instructions for ¼ Sec. Cor.

79.96 The corner to sections 22. 23. 26 and 27.

Land broken; Soil 3rd rate.

North between sections 22 and 23

Va 12° 45 East

10.00 A Drain bears N.E.

40.00 Set a post, deposited charred stake and raised mound of earth with pits as per instructions for 1/4 Sec, Cor,

80.00 Set a post, deposited charred stake and raised mound of earth with pits as per instructions for corner to sections 14.15.22 and 23

Land rolling; Soil 2nd rate.

East on a random line between sections 14 and 23.

Va 12° 45 East.

40.00 Set a post for temporary 1/4 Sec, Cor,

80.08 Intersected N, and S, line 9links North of post corner to sections 13 14.23 and 24 from which corner Run

North 89° 57 West on a true line between sections 14 and 23

Va 12° 45 East.

40.04 Set a post deposited charred stake and raised mound of earth with

pits as per instructions for 1/4 Sec, Cor,

80.08 The Corner to sections 14.15 22 and 23.

Land rolling; Soil 2nd rate.

North between sections 14 and 15.

Va 12° 45 East.

40.00 Set a post, deposited charred stake and raised mound of earth with pits as per instructions for 1/4 Sec, Cor,

80.00 Set a post, deposited charred stake and raised mound of earth with pits as per instructions for corner to sections 10.11.14 and 15.

Land rolling; Soil 2nd rate.

East on a random line between sections 11 and 14.

Va 12° 45 East

40.00 Set a post for temporary 1/4 Sec, Cor,

79.92 Intersected the North and S, line 9links North of post corner to sections 11 12.13 and 14 from which

Township 11 N. R 7 W. of the 6th P. M.

corner Iron

North 89° - 56 West on a true line between sections 11 and 14.

Va 12° - 45 East.

39.96 Set a post, deposited charred stake and raised mound of earth with pits as per instructions for 1/4 Sec, Cor,

79.92 The corner to sections 10.11-14 and 15.

Land Rolling; soil 2nd rate.

North between Sections 10 and 11

Va 12° - 45 East

40.00 Set a post deposited charred stake and raised mound of earth with pits as per instructions for 1/4 Sec, Cor,

80.00 Set a post, deposited charred stake and raised mound of earth with pits as per instructions for corner to sections 2.3.10 and 11.

Land level; Soil 2nd rate.

Township 11 N. R 7 W. of the 6th P. M.

East on a random line between sections 2 and 11.

Va 12° - 45 East.

40.00 Set a post for temporary 1/4 Sec, Cor,

80.08 Intersected the North and South line 12 links North of post, corner to sections 1.2.11 and 12 from which corner Iron.

North 89° - 55 West on a true line between sections 2 and 11

Va 12° - 45 East.

40.04 Set a post, deposited charred stake and raised mound of earth with as per instructions for 1/4 Sec, Cor,

80.08 The corner to sections 2.3.10 and 11.

Land rolling; Soil 2nd rate

North on a random line between sections 2 and 3.

Va 12° - 45 East

40.00 Set a post for temporary 1/4 Sec, Cor,

Township 11 N. R. 7 W. of the 6th P. M.

79.92 Intersected the North boundary of Township 15 links East of post corner to sections 2 and 3 from which corner Iron

South 0 6' East on a true line between sections 2 and 3.
Va 12° 45' E

39.92 Set a post, deposited charred stake and raised mound of earth with pits as per instructions for 1/4 Sec, Cor,

79.92 The corner to sections 2.3.10 and 11

Land rolling; Soil 2nd rate

June 17th 1865.

North between sections 33 and 34.
Va 12° 45 East

40.00 Set a post deposited charred stake and raised mound of earth with pits as per instructions for 1/4 Sec, Cor,

80.00 Set a post deposited charred stake and raised mound of earth with pits as per instructions for corner

Township 11 N. R. 7 W of the 6th P. M.

to sections 27.28. 33 and 34.

Land rolling; Soil 2nd rate.

East on a random line between sections 27 and 34.
Va 12° 45 East.

40.00 Set a post for temporary 1/4 Sec, Cor,

80.06 Intersected N, and S, line 7 links South of post corner to sections 26.27 34 and 35 from which corner Iron,

South 89° 57' West on a true line between sections 27 and 34.
Va 12° 45 East.

40.03 Set a post deposited charred stake and raised mound of earth with pits as per instructions for 1/4 Sec, Cor,

80.06 The corner to sections 27.28.33 and 34.

Land rolling; Soil 2nd rate

North between sections 27 and 28.
Va 12° 45.

Township 11 N. R. 7 W of the 6th P. M.

40.00 Set a post deposited charred stake and raised mound of earth with pits as per instructions for 1/4 Sec. Cor.

80.00 Set a post deposited charred stake and raised mound of earth with pits as per instructions for corner to sections 21. 22. 27 and 28.

Land rolling; Soil 2nd rate.

East on a random line between sections 22 and 27.

Va 12° - 45 East.

02.70 A Drain bears S. E.

40.00 Set a post for temporary 1/4 Sec, Cor

42.30 Same drain bears N. E.

80.06 Intersected N, and S, lines 10 links South of post, corner to sections 22. 23. 26 and 27 from which corner Run

South 89° - 56 West on a true line between sections 22 and 27.

Va 12° - 45 East.

Township 11 N. R 7 W of the 6th P. M.

40.03 Set a post deposited charred stake and raised mound of earth with pits as per instructions for 1/4 Sec, Cor.

80.06 The corner to sections 21. 22. 27 and 28.

Land Broken; Soil 2nd rate.

North between Sections 21 and 22

Va 12° - 45 East

3.20 A Drain bears S. E.

40.00 Set a post deposited charred stake and raised mound of earth with pits as per instructions for 1/4 Sec, Cor.

80.00 Set a post, deposited charred stake and raised mound of earth with pits as per instructions for corner to sections 15. 16. 21 and 22.

Land rolling; Soil 2nd rate.

East on a random line between sections 15 and 22.

Va 12° - 45 East

Township 11 N. R 7 W of the 6th P. M.

17.50 A Drain running S.
40.00 Set a post for temporary 1/4 Sec. Cor,
79.89 Intersected North and S. line 30 link North of post corner to sections 14.15 22 and 23 from which corner Run

North 89° 47 West on a true line between sections 15 and 22.
Va 12° 45 East.

39.94 Set a post, deposited charred stake and raised mound of earth with pits as per instructions for 1/4 Sec. Cor,
79.89 The corner to sections 15.16. 21 and 22
Land rolling; soil 2nd rate

North between sections 15 and 16.
Va 12° 45.

27.50 A Drain bearing S.E.
40.00 Set a post deposited charred stake and raised mound of earth with pits as per instructions for 1/4 Sec. Cor,
51.00 Same drain bears South from N.W.
80.00 Set a post deposited charred stake and raised mound of earth with

Township 11 N. R 7 of the 6th P. M.

pits as per instruction for corner to sections 9.10.15 and 16.
Land rolling; soil 2nd rate

East on a random line between sections 10 and 15.
Va 12° 45 East

40.00 Set a post for temporary 1/4 Sec, Cor,
80.10 Intersected N. and S. line 20 link North of post corner to sections 10.11.14 and 15 from which corner Run

North 89° 51 West on a true line between sections 10 and 15.
Va 12° 45 East.

40.05 Set a post deposited charred stake and raised mound of earth with pits, as per instructions for 1/4 Sec, Cor,
80.10 The corner to sections 9.10.15 and 16.
Land rolling, soil 2nd rate

Township 11 N. R. 7 W. of the 6th P. M.

North between sections 9 and 10
Va 12° - 45 East

40.00 Set a post, deposited charred stake and raised mound of earth with pits as per instructions for ¼ Sec. Cor.

80.00 Set a post, deposited charred stake and raised mound of earth with pits as per instructions for corner to sections 3. 4. 9 and 10.

Land rolling; soil 2nd rate.

East on a random line between sections 3 and 10.
Va 12° - 45 East.

40.00 Set a post for temporary ¼ Sec. Cor.

80.08 Intersected North and South line 5 links North of post corner to sections 2. 3 10 and 11 from which corner I run

North 89° - 58 West on a true line between sections 3 and 10
Va - 12° - 45 East.

Township 11 N. R. 7 W. of the 6th P. M.

40.04 Set a post, deposited charred stake and raised mound of earth with pits as per instructions for ¼ Sec. Cor.

80.08 The corner to sections 3 4 9 and 10.

Land rolling; Soil 2nd rate.

North on a random line between sections 3 and 4.
Va 12° - 45 East.

40.00 Set a post, for temporary ¼ Sec. Cor.

79.80 Intersected the North boundary of Township 12 links West of post corner to sections 3 and 4 from which corner I run

S° 5' West on a true line between sections 3 and 4.
Va 12° - 45 East.

39.80 Set a post, deposited charred stake and raised mound of earth with pits as per instructions for ¼ Sec. Cor.

79.80 The corner to sections 3. 4. 9 and 10.

Land rolling; soil 2nd rate.

June 19th 1865

North between sections 32 and 33.
Va 12.45 East

40.00 Set a post, deposited charred stake and raised mound of earth with pits as per instructions for ¼ Sec. Cor.

80.00 Set a post, deposited charred stake and raised mound of earth with pits as per instructions for corner to sections 28. 29. 32 and 33.

Land level; soil 2nd rate

East on a random line between sections 28 and 33.

Va 12° 45 East.

40.00 Set a post, for temporary ¼ Sec Cor.

79.92 Intersected North and South line. 30 links North of post corner to sections 27. 28. 33 and 34 from which corner True North 89° 47' West on a true line between sections 28 and 33

Va 12° 45 East

39.96 Set a post deposited charred stake and raised mound of earth with pits as per instructions for ¼ Sec. Cor.

79.92 The corner to sections 28. 29. 32 and 33

Land level; soil 2nd rate.

North between sections 28 and 29.

Va 12° 45 East.

40.00 Set a post, deposited charred stake and raised mound of earth with pits as per instructions for ¼ Sec. Cor.

80.00 Set a post, deposited charred stake and raised mound of earth with pits as per instructions for corner to sections 20. 21. 28 and 29.

Land level; soil 2nd rate.

East on a random line between sections 21 and 28.

Va 12° 45 East

40.00 Set a post, ~~for~~ temporary ¼ Sec. Cor.

Township 11 N. R 7 W of the 6th P.M.

80.06 Intersected the North and South line 5 links North of post ~~section to~~ corner to sections 21. 22 27 and 28 from which corner Iron

North 89°. 58 West on a true line between sections 21 and 28.

Va 12°. 45 East

40.03 Set a post, deposited charred stake and raised mound of earth with pits as per instructions for ¼ Sec, Cor,

80.06 The corner to sections 20. 21. 28 and 29.

Land rolling; soil 2nd rate.

North between sections 20 and 21.

Va 12°. 45.

6.50 A Drain, Course East

40.00 Set a post deposited charred stake and raised mound of earth with pits as per instructions for ¼ Sec, Cor,

65.00 A Drain bearing S.E.

80.00 Set a post, deposited charred stake and raised mound of earth with

Township 11 N. R. 7 W. of the 6th P.M.

pits as per instructions for corner to sections 16 17. 20 and 21.

Land rolling, Soil 2nd rate

East on a random line between sections 16 and 21.

Va 12°. 45 East

40.00 Set a post for temporary ¼ Sec, Cor,

80.04 Intersected the N, and S, line 15 links North of post corner to section 15 16 21 and 22 from which corner Iron

North 89°. 54 West on a true line between sections 16 and 21.

Va 12°. 45 East.

40.02 Set a post, deposited charred stake and raised mound of earth with pits as per instructions for ¼ Sec, Cor,

80.04 The corner to sections 16. 17. 20 and 21

Land rolling; Soil 2nd rate.

Township 11 N. R. 7 W of the 6th P.M.

North between sections 16 and 17
Va 12°-45 East.

40.00 Set a post, deposited charred stake and raised mound of earth with pits as per instructions for ¼ Sec. Cor.
59.00 A Drain bears E.
80.00 Set a post deposited charred stake and raised mound of earth with pits as per instructions for corner to sections 8.9.16 and 17.
Land level; soil 2nd rate.

East on a random line between sections 9 and 16.
Va 12°-45 East.

40.00 Set a post for temporary ¼ Sec Cor.
45.00 A Drain bears S.E.
80.06 Intersected North and South line 5 links North of post corner to sections 9.10.15 and 16 from which corner Iron
North 89°-58 West on a true

Township 11 N. R. 7 W of the 6th P.M.

line between sections 9 and 16
Va 12°-45 East.

40.03 Set a post, deposited charred stake and raised mound of earth with pits as per instructions for ¼ Sec. Cor.
80.06 The corner to sections 8.9.16 and 17.
Land level; soil 2nd rate

North between sections 8 and 9.
Va 12°-45 East.

40.00 Set a post, deposited charred stake and raised mound of earth with pits as per instructions for ¼ Sec. Cor.
80.00 Set a post, deposited charred stake and raised mound of earth with pits as per instructions for corner to sections 4.5 8 and 9.
Land level, Soil 2nd rate

East on a random line between Sections 4 and 9
Va 12°-45 East.

Township 11 N. R 7 W of the 6th P. M.

40.00 Set a post, for temporary 1/4 Sec, Cor,
80.04 Intersected North and South line 7 links North of post corner to sections 3.4.9 and 10 from which corner I run.
North 89° 57 West on a true line between sections 4 and 9.
Va 12° 45 East.
40.02 Set a post, deposited charred stake and raised mound of earth with pits as per instructions for 1/4 Sec, Cor,
80.04 The corner to sections 4.5.8 and 9.
Land level; soil 2nd rate.

North on a random line between sections 4 and 5
Va, 12° 45 East
40.00 Set a post for temporary 1/4 Sec, Cor,
79.75 Intersected the North boundary of Township 10 links East of post, corner to sections 4 and 5 from which corner I run
So 4' East on a true line between

Township 11 N. R. 7 W of the 6th P. M.

sections 4 and 5.
Va 12° 45 East.
39.75 Set a post, deposited charred stake and raised mound of earth with pits as per instructions for 1/4 Sec, Cor,
79.75 The corner to sections 4.5.8 and 9.
Land level; Soil 2nd rate.
June 20th 1865

North between sections 31 and 32
Va 12° 45 East.
40.00 Set a post, deposited charred stake and raised mound of earth with pits as per instructions for 1/4 Sec, Cor,
80.00 Set a post, deposited charred stake and raised mound of earth with pits as per instructions for corner to sections 29. 30. 31 and 32.
Land level; Soil 2nd rate.

Township 11 N. R. 7 W of the 6th P. M.

East on a random line between sections 29 and 32.

Va 12° 45 East

40.00 Set a post for temporary ¼ Sec cor.

80.06 Intersected North and South line 5 links North of post corner to sections 28. 29. 32 and 33 from which corner Drum

North 89° 58 West on a true line between sections 29 and 32

Va 12° 45 East.

40.03 Set a post, deposited charred stake and raised mound of earth with pit as per instructions for ¼ Sec, Cor,

80.06 The corner to sections 29. 30 31 and 32.

Land level soil; 2nd rate

West on a random line between sections 30 and 31.

Va. 12° 45 East.

40.00 Set a post, for temporary ¼ Sec, Cor,

Township 11 N. R 7 W of the 6th P. M.

78.54 Intersected the West boundary of Township 16 links South of Post corner to sections 30 and 31 from which corner Drum.

South 89° 53 East, on a true line between sections 30 and 31.

Va 12° 45 East.

38.54 Set a post, deposited charred stake and raised mound of earth with pits as per instructions for ¼ Sec, Cor,

78.54 The Corner to sections 29. 30. 31 and 32

Land level; soil 2nd rate.

North between Sections 29 and 30

Va. 12° 45 East.

40.00 Set a post deposited charred stake and raised mound of earth with pits as per instructions for ¼ Sec. Cor,

59.50 A Drain bears N.E.

80.00 Set a post, deposited charred stake and raised mound of earth with pits as per instructions for

Township 11 N. R. 7 W of the 6th P. M.

for corner to sections 19 20. 29 and 30
Land rolling; Soil 2nd rate.

East on a random line between
sections 20 and 29.
Va 12° 45 East.
34.50 A Drain bears N. East
40.00 Set a post, for temporary 1/4 Sec, Cor,
70.10 A Drain trends N of East
80.00 Intersected North and S. line 10 link
North of post corner to sections
20.21.28 and 29 from which corner
Trees
North 89° 56 West on a true
line between sections 20 and 29
Va 12° 45 East
40.00 Set a post, deposited charred stake
with raised mound of earth with
pits as per instructions for 1/4 Sec, Cor.
80.00 The corner to sections 19.20 29 and 30
Land broken; Soil 2nd rate

Township 11 N. R. 7 W of the 6th P. M.

West on a random line between
sections 19 and 30
Va: 12° 45 East
40.00 Set a post for temporary 1/4 Sec. Cor.
78.48 Intersected the West Boundary of
Township 10 link South of post
corner to Sections 19 and 30 from
which corner Trees
South 89° 56 East on a true line
between sections 19 and 30.
Va 12° 45 East.
38.48 Set a post, deposited charred stake
and raised mound of earth with pits
as per instructions for 1/4 Sec, Cor;
78.48 The corner to sections 19.20.29 and 30.
Land rolling, Soil 2nd rate

North between sections 19 and 20.
Va 12° 45 East.
37.30 A Drain bears S. E.
40.00 Set a post, deposited charred stake
and raised mound of earth with pits

as per instructions for ¼ Sec, Cor.
41.00 Same drain, bears S. W.
53.00 Same drain, bears S. E.
80.00 Set a post, deposited charred stake and raised mound of earth with pits as per instructions for corner to sections 17.18 19 and 20.
Land rolling; soil 2nd rate

East on a random line between sections 17 and 20
Va 12° 45 East.
40.00 Set a post for temporary ¼ Sec, Cor,
53.00 A Drain bears S. E.
80.08 Intersected, North and South line 20 links South of post corner to section 16.17.20 and 21 from which corner I run.
South 89° 51 West on a true line between sections 17 and 20
Va 12° 45 East

40.04 Set a post deposited charred stake and raised mound of earth with pits as per instructions for ¼ Sec, Cor,
80.08 The corner to sections 17.18.19 and 20.
~~Va 12° 45 East~~
Land rolling; soil 2nd rate.

West on a random line between sections 18 and 19
Va 12° 45 East
40.00 Set a post for temporary ¼ Sec, Cor,
78.39 Intersected the West boundary of the Township 21 Links South of post corner to sections 18 and 19 from which corner I run
South 89° 51 East on a true line between sections 18 and 19.
Va 12° 45 East
38.39 Set a post deposited charred stake and raised mound of earth with pits as per instructions for ¼ Sec Cor.
78.39 The corner to sections 17.18.19 and 20.

Township 11 N. Range 7 W of the 6th P.M.

Land rolling soil 2nd rate
June 21st 1865

North between sections 17 and 18.
Va 12° 45 East.

40.00 Set a post deposited charred stake and raised mound of earth with pits as per instructions for 1/4 Sec. Cor.

80.00 Set a post deposited charred stake and raised mound of earth with pits as per instructions for corner to sections 7.8.17 and 18.

Land rolling; Soil 2nd rate

East on a random line between Sections 8 and 17.
Va 12° - 45 East.

40.00 Set a post for temporary 1/4 Sec. Cor.

79.96 Intersected, North and South line 29 links South of post, corner to sections 8.9.16 and 17 from which corner Trun

South 89° 48 West on a true

Township 11 N. Range 7 W of the 6th P.M.

line between sections 8 17 and 17.
Va 12° - 45 East.

39.98 Set a post, deposited charred stake and raised mound of earth with pits, as per instructions for 1/4 Sec. Cor.

79.96 The corner to sections 7.8.17 and 18.

Land level; Soil 2nd rate

West on a random line between sections 7 and 18.
Va 12° - 45 East.

40.00 Set a post for temporary 1/4 Sec. Cor.

78.24 Intersected the West Boundary of Township 15 links South of post corner to sections 7 and 18 from which corner Trun

South 89° - 54 East on a true line between Sections 7 and 18.
Va 12° - 45 East.

38.24 Set a post deposited charred stake and raised mound of earth with pits as per instructions for 1/4 Sec. Cor.

78.24 The corner to sections 7. 8. 17 and 18.
Land level; Soil 2nd rate

North between Sections 7 and 8
Va 12° 45 East.
40.00 Set a post, deposited charred stake and raised mound of earth with pits as per instructions for ¼ Sec. Cor.
80.00 Set a post, deposited charred stake and raised mound of earth with pits as per instructions for corner to sections 5. 6. 7 and 8.
Land level; Soil 2nd rate.

East on a random line between sections 5 and 8.
Va 12° 45 East.
40.00 Set a post for temporary ¼ Sec. Cor.
79.90 Intersected, North and South line 7 links South of post-corner to sections 4. 5 8 and 9 from which corner
Run

South 89° 57 West on a true line between sections 5 and 8.
Va 12° 45 East.
39.95 Set a post deposited charred stake and raised mound of earth with pits as per instructions for ¼ Sec. Cor.
79.90 The corner to sections 5. 6. 7 and 8.
Land level; Soil 2nd rate.

West on a random line between sections 6 and 7.
Va. 12° 45 East.
40.00 Set a post, for temporary ¼ Sec. Cor.
78.11 Intersected the West boundary of Township 25 links North of post corner to sections 6 and 7 from which corner Run.
North 89°, 49 East on a true line between sections 6 and 7.
Va 12° 45 East
38.11 Set a post deposited charred stake and raised mound of earth with

Township 11 N. R. 7 W of the 6th P.M.

pits as per instructions for quarter
to sections corner.
78.11 The corner to sections 5.6 7 and 8.
Land rolling; Soil 2nd rate.

North on a random line between
Sections 5 and 6.
Va 12° - 45 East
40.00 Set a post for temporary ¼ Sec cor.
79.76 Intersected the North boundary
of Township 30 links East of
post corner to sections 5 and 6 from
which corner True
S. 13' East on a true line
between sections 5 and 6.
Va 12° - 45 East
39.76 Set a post & deposited charred stake
and raised mound of earth with pits as
per instructions for ¼ Sec, Cor.
79.76 The corner to sections 5.6 7 and 8.
Land rolling; Soil 2nd rate

Township 11 N. R. 7 W. 6th Prin. Mer.

Meanders of the right-bank of
Platte river through this Township.

Begin at the corner to fractional
sections 6 and 31, on the Town-
ship line on the North Boundary
of the Township, on the right-
bank of Platte river, and
run thence up the stream with
the meanders of the right-bank
of said river in fractional
section 6, as follows.

S. 21 W 10.00
S 27½ W 26.00 To the corner to fractional
sections 1 and 6 on
the Range line between
Ranges 7 and 8 W.
on the right-bank
of Platte river
Land narrow bottom; 2nd rate
No timber. June 22nd 1865

General description

The quality of the land in this Township is below the common Average, it is principally rolling praire. No-Timber, Stone, or running water in it. The Platte river touches on the North West Corner of Township.

List of Names.

A list of the names of the individuals employed to assist in running measuring or marking the lines and corners described in the foregoing field notes of Township 11 N. R 7 W of the 6th Principal Meridian shewing the respective capacities in which they acted.

Hiram Dougherty	Chainman
John Geelan	Chainsman
William J Kent	Cornerman
John Poisett	Flagman
Peter Cosgray	Compassman

Field Notes of the Survey of the

Survey of the subdivisional and meander lines of that portion of Township 12 N. of the base line of Range 7 W. of the 6th Principal Meridian, lying South of the Platte river, in the Territory of Nebraska, by Isaac B. Wilcox and Peter Cosgray deputy surveyors, under their joint contract No. 311, bearing date the 18th day of March 1865.—

Commenced June 14th 1865.

Completed June 17th 1865.

Surveyed by Isaac B. Wilcox

Exam'd by H.C.F.

Platted S.P.T.

Copied J.P.S.

List of Names.

Thomas V. Collins	Chainman
William Gleason	Chainman
William T. Carson	Commerman
Richard Hyer	Flagman
Isaac B Wilcox	Compassman

Township No. 2 N. Range No. 7 W. 6 P. M.

6	5	4	3	2	1
7	8	9	10	11	12
18	17	16	15	14	13
19	20	21	22	23	24
30	29	28	27	26	25
31	32	33	34	35	36

Field Notes of the sub-divisional and meanders of Platte, on the South side, in Township 12 N. Range 7 West, 6th Principal Meridian.

To determine the proper adjustment of my compass for subdividing this Township, I commence at the corner to Townships 11 and 12 Ranges 6 and 7 West and run

North, on a blank line along the East Boundary of section 36.

Va. 12° 43 East

40,00 To a point 4 links East of the 1/4 Sec. Cor.

80,01 To a point 9 links East of the corner to sections 25 and 36.

To retrace this line or run parallel thereto, my compass must be adjusted to a variation of 12° 47 East.

Subdivision Commenced June 14th 1865.

From the corner to sections 1, 2, 35 and 36 on the South Boundary of the Township, I run

Township 12 N. R. 7 W. 6th Prin. Meridian

North, between sections 35 and 36
Var. 12° 47 E

40.00 Set a post, deposited charred stake and raised mound of earth with pits as per instructions for 1/4 Sec. Cor.

80.00 Set a post deposited charred stake and raised mound of earth with pits as per instructions for corner to sections 25. 26. 35 and 36.
Land rolling prairie; Soil 2nd rate

East on a random line between sections 25 and 36.
Var. 12° 47 East

40.00 Set a post for a temporary 1/4 Sec. Cor.

79.00 a drain bears N. E.

80.04 Intersected the East Boundary of the Township 7 links North of the post corner to sections 25 & 36 from which corner I run N. 89° 57' W. on a true line between sections 25 and 36

Township 12 N. R. 7 W. 6th Prin. Meridian

Var 12° 47' E

40.02 Set a post deposited charred stake and raised mound of earth with pits as per instructions for 1/4 Sec. Cor.

80.04 The corner to sections 25. 26. 35 & 36.
Land rolling prairie; Soil 2nd rate

North, between sections 25 and 26
Var. 12° 47 East

40.00 Set a post deposited charred stake and raised mound of earth with pits as per instructions for 1/4 Sec. Cor.

80.00 Set a post deposited charred stake and raised mound of earth with pits as per instructions for corner to sections 23. 24. 25 and 26
Land rolling prairie; Soil 2 rate.

East on a random line between sections 24 and 25.
Var. 12° 47 East

40.00 Set a post for a temporary 1/4 Sec. Cor.

79.95 Intersected the East Boundary

Township 12 N. R. 7 W. 6th Prin Merid.

of the Township 10 links North of the post the corner to sections 24 and 25. from which corner I run N. 89° 56 W. on a true line between sections 24 and 25.

Var. 12° 47. East

39.97 Set a post deposited charred stake and raised mound of earth with pits as per instructions for 1/4 Sec. Cor.

79.95 The corner to sections 23.24.25 and 26

Land rolling prairie; Soil 2 rate

North, between sections 23 and 24

Var. 12° 47 East

27.00 To the Ft Kearney and Plattsmouth road bears N.E. and S.W.

40.00 Set a post, deposited charred stake and raised mound of earth with pits as per instructions for 1/4 Sec. Cor.

80.00 Set a post; deposited charred stake and raised mound of earth with pits as per instructions for corner to sections 13, 14, 23 and 24.

Township 12 N. R. 7 W. 6th Prin. Meridian

Land rolling prairie; 2 rate.

East, on a random line between sections 13 and 24.

Var. 12° 47' East

40.00 Set a post for a temporary 1/4 Sec. Cor.

49.00 To the Ft Kearney and Plattsmouth road bears N.E. and S.W.

80.07 Intersection the East Boundary of the Township 11 links South of the post the corner to sections 13 and 24, from which corner I run S. 89° 55' W. on a true line between sections 13 and 24.

Var. 12° 47' East

40.03 Set a post deposited charred stake and raised mound of earth with pits as per instructions for 1/4 Sec. Cor.

80.07 The corner to sections 13, 14, 23 and 24.

Land rolling prairie; Soil 2 rate

Township 12 N. R. 7 W. 6th Prin. Meridian

North, between sections 13 and 14.
Va. 12 47 East

5.00 Leave rolling prairie and enter broken land.

40.00 Set a post, deposited charred stake and raised mound of earth with pits as per instructions for 1/4. Sec. Cor.

80.00 Set post, deposited charred stake and raised mound of earth with pits as per instructions for corner to sections 11, 12, 13 and 14.
Land broken prairie; Soil poor.

East, on a random line between sections 12 and 13.
Va. 12° 47' East

40.00 Set a post for a temporary 1/4 Sec. Cor.

48.00 A ravine bears North.

79.93 Intersected East Boundary of the Township 10 links North of the post the corner to sections 12 and 13 from which corner I run

Township 12 N. R. 7 W. 6th Prin. Meridian

N. 89° 56 W. on a true line between sections 12 and 13.
Va. 12° 47' East

39.96 Set a post, deposited charred stake and raised mound of earth with pits as per instructions for 1/4 Sec. Cor.

79.93 The Corner to sections 11, 12, 13 and 14.
Land broken; Soil poor.

North, on a true line between sections 11 and 12.
Va. 12° 47' East

3.10 Set a post, deposited charred stake and raised mound of earth with pits as per instructions, on the right bank of Platte river for corner to Fractional sections 11 and 12
No trees on bank
Land broken, Soil poor.

West, on a true line between sections 11 and 14.
Va. 12° 47 East

Township 12 N. R. 7 W. 6th Prin. Meridian

4.20 Set a post, deposited charred stake and raised mound of earth with pits as per instructions, on the right bank of Platte river for corner to fractional sections 11 and 14. No timber on bank. Land broken; Soil poor.

North, between sections 34 and 35.
Va. 12° 47' East

40.00 Set a post, deposited charred stake and raised mound of earth with pits as per instructions for 1/4 Sec. Cor.

80.00 Set a post; deposited charred stake and raised mound of earth with pits as per instruction for corner to sections 26, 27, 34 and 35. Land rolling prairie; Soil, 2 rate

---

East, on a random line between sections 26 and 35.
Va. 12° 47' East

Township 12 N. R. 7 W. 6th Prin. Meridian

40.00 Set a post for a temporary 1/4 Sec. Cor.

79.92 Intersected the N. and S. line 5 links South of the post the corner to sections 25, 26, 35 and 36, from which corner I run
S. 89° 58 W. on a true line between sections 26 and 35.
Va. 12° 47' East

39.96 Set a post deposited charred stake and raised mound of earth with pits as per instructions for 1/4 Sec. Cor.

79.92 The corner to sections 26, 27, 34 & 35 Land rolling prairie; Soil 2 rate
June 14th 1865. –

North, between sections 26 and 27.
Va. 12° 47 East

15.60 To the Ft Kearney and Plattsmouth road bears N. E. and S. W.

26.00 Enter broken land

40.00 Set a post deposited charred stake and raised mound of earth with

Township 12 N. R. 7 W. 6th Prin. Meridian

pits as per instructions for 1/4 Sec. Cor.
80.00 Set a post deposited charred stake and raised mound of earth with pits as per instructions for corner to Sections 22. 23. 26 and 27
Land South part rolling, North part broken; 2 rats

East on a random line between Sections 23 and 26.

Va. 12° 47' East

26.50 Leave broken land.
40.00 Set a post for a temporary 1/4 Sec. Cor.
51.00 P.O. Kearney to Plattsmouth road bears N.E. and S.W.
80.03 Intersected the N. and S. line 9 links North of the post the corner to sections 23. 24. 25 and 26 from which corner I run.
N. 89°56 W. on a true line between Sections 23 and 26.

Va. 12° 47 East

40.01 Set a post, deposited charred stake and raised mound of earth with pits

Township 12 N. R. 7 W. 6th Prin. Meridian

as per instructions for 1/4 Sec. Cor.
80.03 The corner to Sections 22. 23. 26 & 27
Land last part rolling, West part broken; Soil 2 rats.

North, between Sections 22 and 23

Va. 12° 47 East

40.00 Set a post deposited charred stake and raised mound of earth with pits as per instructions for 1/4 Sec. Cor.
58.00 A swale bears N.W.
80.00 Set a post deposited charred stake and raised mound of earth with pits as per instructions for corner to Sections 14. 15. 22 and 23.
Land broken; 3 rats.

East, on a random line between Sections 14 and 23.

Va. 12° 47' East

40.00 Set a post for a temporary 1/4 Sec. Cor.
80.14 Intersected the N. and S. line 6 links

south of the post the corner to sections 13, 14, 23 and 24 from which corner I run
S. 89° 57' W. on a true line between sections 14 and 23.
Va 12° 47' East
40.07 Set a post, deposited charred stake and raised mound of earth with pits as per instructions for 1/4 Sec. Cor.
80.14 The corner to sections 14, 15, 22 and 23. Land broken prairie; Soil 3 rate.

West, on a true line between sections 15 and 22.
Va, 12° 47' East.
24.00 Leave broken prairie and enter bottom land, bears N. E. and S. W.
40.00 Set a post, deposited charred stake and raised mound of earth with pits as per instructions for 1/4 Sec. Cor
46.30 Set a post, deposited charred stake and raised mound of earth with pits

as per instructions, on the right bank of Platte river for corner to fractional sections 15 and 22. Notes on bank land East post broken, West post level bottom; 2 rate.

North, on a true line between sections 14 and 15,
Va, 12° 47' East
23.00 Leave broken land and enter bottom land, bears N. E. & S. W.
38.00 Intersected the right-bank of Platte river, set a post; deposited charred stake and raised mound of earth with pits as per instructions for corner to fractional sections 14 and 15 from which a Cottonwood 18 in. dia. bears S. 23° E. 65 links dist. and an Elm 9 in. dia. bears S. 15° W. 60 links dist. Scattering trees and undergrowth along bank.

Township 12 N. R. 7 W. 6th Prin. Meridian.

Land South part broken, north part level bottom land; Soil 2 rate. Timber elm and Cottonwood.

North, between sections 33 and 34.
Var 12° 47' East

40.00 Set a post; deposited charred stake and raised mound of earth with pits as per instructions for 1/4 Sec. Cor.

66.20 To the Ft. Kearny and Plattsmouth road bears N.E. and S.W.

80.00 Set a post; deposited charred stake and raised mound of earth with pits as per instructions for corner to sections 27. 28. 33 and 34.
Land rolling; Soil 2 rate

East, on a random line between sections 27 and 34.
Var. 12° 47' East

40.00 Set a post for a temporary 1/4 Sec. Cor.

Township 12 N. R. 7 W. 6th Prin. Meridian

53.00 To the Ft. Kearny and Plattsmouth road bears N.E. and S.W.

80.03 Intersected the N. and S. line 7 links North of the post the corner to sections 26. 27. 34 and 35 from which corner I run
N. 89° 57' W. on a true line between sections 27 and 34
Var. 12° 47' East

40.01 Set a post; deposited charred stake and raised mound of earth with pits as per instructions for 1/4 Sec. Cor.

80.03 The corner to sections 27. 28. 33 & 34
Land rolling prairie; 2 rate

North, between sections 27 and 28
Var. 12° 47' East

40.00 Set a post; deposited charred stake and raised mound of earth with pits as per instructions for 1/4 Sec. Cor.

80.00 Set a post, deposited charred stake and raised mound of

Township 12 N. R. 7 W. 6th Prin. Meridian

earth with pits as per instructions for corner to sections 21, 22, 27 and 28.
Land rolling prairie; Soil 2 rate

East on a random line between sections 22 and 27.
Va. 12° 47' East.

40.00 Set a post, for a temporary 1/4 Sec. Cor.
80.04 Intersect the N. and S. line 4 links South of the post the corner to sections 22, 23, 26 and 27 from which corner I run
S. 89° 58 W. on a true line between sections 22 and 27
Va. 12° 47' East
40.02 Set a post, deposited charred stake and raised mound of earth with pits as per instructions for 1/4 Sec. Cor.
80.04 The corner to sections 21, 22, 27 and 28.
Land rolling; Soil 2 rate
June 15th 1865.

Township 12 N. R. 7 W. 6th Prin. Meridian

West, on a true line between sections 21 and 28.
Va. 12° 47' East
40.00 Set a post, deposited charred stake and raised mound of earth with pits as per instructions for 1/4 Sec. Cor.
43.00 Leave broken land and enter bottom land, bears N. E. and S. West.
71.50 Intersect the right bank of Platte river. Set a post, deposited charred stake and raised mound of earth with pits as per instructions for corner to fractional sections 21 and 28
No trees on bank
Land east part broken, west part level prairie; 2 rate.

North, on a true line between sections 21 and 22
Va. 12° 47' East
10.00 Leave rolling prairie and enter broken land
40.00 Set a post, deposited charred stake and raised mound of earth with pits as

Township 12 N. R. 7 W 6th Prin. Meridian.

per instructions for 1/4 Sec. Cor.,
43.00 Leave broken land and enter bottom land bears N.E. and S.W.
51.20 Intersect the right bank Platte river, set a post deposited charcoal stake and raised mound of earth with pits as per instructions for corner to fractional sections 21 and 22, from which a Cottonwood 20 in. dia bears S 55° W. 78 links dist. - This is the only tree on bank. Several Islands in river north of this point.

Note: Land near river bottom land, low level and wet, further south broken, then rolling - Soil 2 rate.

Township 12 N. R. 7 W. 6th Prin. Meridian.

North, between sections 32 and 33
Var. 12° 47' East
30.50 To the Fort Kearny and Plattsmouth road bears NE & SW
40.00 Set a post, deposited charcoal stake and raised mound of earth with pits as per instructions for 1/4 Sec. Cor.,
70.00 Enter broken land
80.00 Set a post deposited charcoal stake and raised mound of earth with pits as per instructions for corner to sections 28, 29, 32 and 33
Land rolling prairie; Soil 2nd rate

East, on a random line between sections 28 and 33
Var 12° 47' East
40.00 Set a post for a temporary 1/4 Sec. Cor.,
80.14 Intersect the N. and S. line 14 links North of the post the corner to sections 27, 28, 33 and 34, from which corner I run
N. 89° 54' W. on a true line to

Township 12 N. R. 7 W. 6th Prin. Meridian

tween sections 28 and 33.
40.07 Set a post deposited charred stake and raised mound of earth with pits as per instructions for 1/4 Sec. Cor
7 oak [illegible] broken
80.14 The corner to sections 28, 29, 32 and 33. Land rolling. Soil 2 rate.

North on a true line between sections 28 and 29
Va. 12° 47' East
40.00 Set a post, deposited charred stake and raised mound of earth with pits as per instructions for 1/4 Sec. Cor.
61.00 Leave broken land and enter bottom land, bears N.E. and S.W.
74.66 Intersected the right bank of Platte river, set a post, deposited charred stake and raised mound of earth with pits as per instructions for corner to fractional sections 28 and 29 from which a Cottonwood 16 in. dia. bears S 10 E. 62 links dist. a Cottonwood 6 in. dia. bears

Township. 12 N. R. 7 W. 6th Prin. Meridian.

S. 34° W. 51 links distant. Scattering trees and undergrowth along bank of river. Timber Cottonwood and willow. Land South part broken, soil poor. North part level bottom soil 2 rate —

Note; The foot of Grand island is a little west of North of this
M.C. Corner, in the Platte river.

North between sections 31 and 32,
Va. 12° 47 East
3.50 To the Ft Kearney and Plattsmouth road bears N.E. and S.W.
40.00 Set a post, deposited charred stake and raised mound of earth with pits as per instructions for 1/4 Sec. Cor
61.50 Leave rolling land and enter bottom land, bears N.E. and S.W.
80.00 Set a post deposited charred stake and raised mound of earth

Township 12 N. R. 7 W. 6th Prin Meridian

with pits as per instructions for corner to sections 29. 30. 31 and 32
Land South part rolling, North part level bottom land.
Soil 2 rate. —

East on a random line between sections 29 and 32.

Va 12° 47' East

20.00 Leave bottom land and enter broken ~~land~~ bears N.E. and S.W.

40.00 Set a post, ~~for a temporary~~ [illegible] 1/4 Sec. Cor.

80.04 Intersected the N. and S. line 11 links South of the post the corner to sections 28, 29, 32 and 33. from which corner I run.
S. 89° 55 W. on a true line between sections 29 and 32.

Va. 12° 47' East

40.02 Set a post deposited charred stake and raised mound of earth with

Township 12 N. R. 7 W. 6th Prin Meridian

pits as per instructions for 1/4 Sec. Cor

80.04 The Corner to sections 29. 30. 31 & 32
Land East part broken, West part bottom land. Soil 2 rate

West, on a true line between sections 30 and 31.

Va. 12° 47' East

3.53 Intersected the right bank of Platte river, set a post deposited charred stake and raised mound of earth with pits as per instructions for corner to fractional sections 30 and 31.
No trees on bank.
Land bottom land, 2 rate

North on a true line between sections 29 and 30

Va. 12° 47' East

5.00 Intersected the right bank of Platte river, set a post depos-

Township 12 N. R. 7 W. 6th Prin. Merid

ited charred stake and raised mound of earth with pits as per instructions for corner to fractional sections 29 & 30.
No trees on bank
Land bottom land.
Soil 2 rate.
June 16th 1865.

Township 12 N. R. 7 W. 6th Prin. Meridian

Meanders of the right-bank of Platte river through the Township. —

Begin at the corner to fractional sections 7 and 12 on the Range line between Ranges 6 and 7 West, on the right-bank of the river, and run thence up the stream with the meanders of the right-bank of said river in fractional section 12, as follows:
Va. 12° 47 East.

S. 60 W	16.00	
S. 58 W	6.00	
S. 51 W	26.00	5.00 a drain, from the South
S. 50 W	24.00	
S. 52 W.	28.50	To the corner to fractional sections 11 and 12 thence in Sec. 11.
S. 54 W	5.25	To the corner to fractional sections 11 and 14 thence in Sec. 14.

Township 12 N. R. 7 W. 6th Prin. Meridian

S.56 W 16.00	
S.58 W 22.00	
S43 W 20.00	
S47 W 6.00	
S76 W 15.00	
S83 W 11.50	To corner to fractional sections 14 + 15 thence in section 15. —
S.83 W 2.00	
S.50 W 8.00	
S79 W 6.00	
S45 W 11.00	
S67 W 8.00	
S59 W 5.00	
S36 W 15.00	
S29 W 7.50	To corner to fractional sections 15 and 22 thence in section 22.
S.29 W 9.00	
S56 W 14.00	
S37 W 8.00	
S.54 W 9.00	
S74 W 6.00	To corner to fractional sections 21 and 22 thence in section 21.

Township 12 N. R. 7 W. 6th Prin. Meridian.

S74 W 3.00	
S37 W 8.00	
S44 W 6.00	
S.61 W 10.00	
S.54 W 26.00	
S.59 W 10.00	
S.56 W 12.00	
S55 W 14.00	To the corner to fractional sections 21 and 28 thence in section 28.
S58° W 10.00	To the corner to fractional sections 28 and 29 thence in section 29.
S70 W 7.00	
S65 W 15.00	
S.60 W 7.00	
S42 W 7.00	
S46 W 18.00	
S48 W 6.00	
S.56 W 8.00	
S.41 W 20.00	
S.34 W 14.00	
S41 W 6.00	To the corner to fractional sections 29 and 30, thence in section 30.

Township 12 N. R. 7 W. 6th Prin. Meridian.

S. 35 W 6.10 To the corner to fractional sections 30 and 31 thence in Section 31.

S. 41 W 14.00
S 39 W 9.00
S 30 W 10.00
S 34 W 16.00
S 44 W 23.00
S 32 W 17.00
S. 30 W 16.00 To the corner to fractional sections 6 and 31 on the Township line between Townships 11 and 12 N.

Land along the right bank of Platte river narrow bottom, soil 2 rate. In places there are scattering trees and under-growth. Timber Cottonwood and willow.

June 17th 1865. —

Township 12 N. R. 7 W. 6th Prin. Meridian

General Descriptions

This Township South of the Platte river contains no first rate land. A narrow strip of bottom land along bank of river, South of bottom land, Surface broken, soil poor, and further south rolling prairie, soil 2 rate. But very little timber along river bank. —

Timber elm Cottonwood and willow. —

A list of the names of the individuals employed to assist in running, measuring or marking the lines and corners described in the foregoing field notes of Township 12 N. of the base line of Range 7 W. of the 6th Principal Meridian, showing the respective capacities in which they acted.

Thomas V. Collins	Chainman
William Gleason	Chainman
William T. Carson	Cornerman
Richard Hyre	Flagman
Isaac B Wilcox	Compassman

Platted

Field Notes.
of the
Survey of the Subdivisional lines and Meanders of Fractional Township 12 North of the Base Line of Range 7 West of the 6th Principal Meridian, in the Territory of Nebraska Surveyed by Chauncey Wiltse, Deputy Surveyor under joint contract No 323 bearing date the 25th day of July 1866 wherein Oscar F. Davis and Chauncey Wiltse are joint Contractors

Survey Commenced Decr 9th 1866

Survey Completed Decr 10th 1866

Compl
D. C. made

Names and duties of assistants

Samuel Scott Chainman
S. Connell Chainman
C. Beck Axeman
A. M. Gilbertson Flagman

Index Diagram



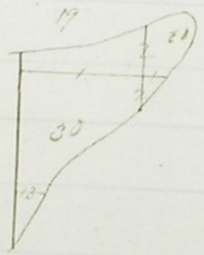

Meanders 3 to 4. 11 to 15 inclusive

Township 12 North Range 7 West 6th Mer

Chains	
	From corner to Sections 19. 24. 25 & 30 on West Boundary of Township Drive East on true line Between Sections 19 and 30
	Var 12° 30' East
11.00	Leave timber bears N.E. and S.W.
40.00	Set post deposited charred stoke raised Mound of earth with Pits as per instructions for 1/4 Sec. cor
53.00	Enter Marsh bears N.E. and S.W.
80.00	Set post, deposite charred stoke and raised Mound of earth with Pits as per instructions for corner to sections 19. 20. 29 and 30
	Land level soil 2nd rate
	Timber Cottonwood Elm ash and Willows
	East on true line Bet. Sect 20 & 29
	Var. 12° 30' East
2.54	Intersect Left Bank of South channel of Platte River and set Post deposite charred stoke raised Mound

Township 12 North Range 7 West

chains	
	of earth with Pits as per instructions for Meander Corner
	Land level soil 3d rate
	South True Line Bet Sect 29 & 30
	Var 12° 30' East
1.84	Intersect Left Bank of Platte River and set Post, deposited charred Stoke raised Mound of earth with Pits as per instructions for Meander Corner
	Land level soil 3d rate
	North True Line Between Sections 19 & 20
	Var 12° 30 East
10.00	Leave Marsh bears N.E. and S.W.
20.00	Enter Timber bears N.E. and S.W.
23.00	Intersect Right Bank of North channel of Platte River and set Meander Corner from which
	A Elm 5 in dia bears S 26 E 37 links dist.
	A Cottonwood 4 in dia bears S 15 W 46 links dist.
	Land level 3d rate soil
	Timber Cottonwood Willow & Elm.

* For Line Bet 30 & 31 See Page 13

Township 12 North Range 7 West

courses	chains	
		Meanders of Right Bank of Platte River through Township 12 North Range 7 West of the 6th Principal Mer Begin at the corner to fractional Sections 19 and 24 on West Boundary of Township and on Right Bank of River and run thence down stream in Section 19.
		Var 12° 30' East
N 81¼ E	6.00	
East	4.00	
N 75½ E	7.00	
N 84½ E	3.50	
N 60 E	9.00	
N 74 E	5.00	
N 68 E	10.50	
N 86 E	13.50	
N 84½ E	5.50	
N 63 E	5.50	
N 84 E	5.50	
N 56 E	4.50	
N 85 E	4.00	To Meander Corner to fractional
	83.50	Sections 19 and 20
		thence in Sec 20

Township 12 North Range 7 West

Courses	Chains	Remarks
N85 E	2.00	
N56 E	5.00	
N49 E	2.00	
N28 E	4.00	To junction of North & South channel thence up stream stream left Bank South channel
S12 E.	3.00	
S11 E.	4.00	
S18 W	5.00	Leave Timber bear N.W.
S52 W	4.00	
S30 W	2.00	
S03 W	2.00	Enter Marsh bear W.
S13 W	10.50	
S39 W	2.11	To Meander Cor to fractional Sect. 20 & 29 thence in Sec 29
S74 W	3.30	To Meander Cor to fraction Sect. 29 & 30 thence in Section 30
S33 W	28.50	
S25 W	25.00	
S68 W	40.00	
S33 W	10.25	To Meander to Secs. 30 & 31. thence in Sec. 31
S28 W	13.80	
S8 W	8.20	
S63½ W	10,00	To Meander Cor to Secs. 31 & 36 on ~~East~~ West Boundary

1865 of Township

Decr. 9th 1866

Township 12 North Range 7 West

Chains	
	To Subdivide Island Commences at Meander Corner to fractional Sections 10 and 11 30.00 chains South of Corner to Sections 2 3 10 & 11 and run thence South on True line Between Sections 10 and 11 Var 13° East
40.00	Point for 1/4 Sec Cor in River
79.10	Measured Over River on Sec and Set Meander Corner from which A Cedar 5" in dia bears S 1 E 10 links dist.
	A Cottonwood 24" in dia bears S 30 W 15 links dist
80.00	Set Post Corners to Sections 10. 11 14 and 15 from which
	A Cottonwood 30" in dia bears N 10 W 70 links dist
	A Cottonwood 30" in dia bears N 80 E 34 links dist
	Land heavy set with Timber & Willows Cedar and Willow
	East True line Between Secs 11 & 14 Var 13° East
35.15	Over Island to River and Set Meander Corner from which A Willow 4" in dia bears N 30° E 12 links dist

W. P. C. S. 10 11, 14 and 15 on this Twp.

T

Township 12 North Range 7 West

Chains	
	An Ash 6 in dia bears N 87 W 16 links dist
	Land level soil 2d rate Timber
	Cottonwood Elm and Ash
	West True Line Between Secs 10 & 15
	Var 13° East
1.50	Over Island to River and Marked
	Cottonwood tree 18 marked in dia for Meander
	Corner.
	Land level soil 1st rate Timber Cottonwood & Willow
	South True Line Between
	Sections 14 and 15
	Var 13° East
11.20	Over Island to River and set
	Meander Corner from which
	A Cottonwood 20 in dia bears N 80 E 12 links dist
	A Cottonwood 20 in dia bears N 21 E 29 links dist
26.70	Measured Over River on Ice and
	Set Meander Corner from which
	An Ash 8 in dia bears S 5½ W 40 links dist
	An Elm 10 in dia bears S 35 E 40 links dist
40.00	Over Island to River and

T

Township 12 North Range 7 West

Courses	Chains	Remarks
		Set Meander and ¼ Sec Corner from which
		An Elm 10 in dia bears S 80 E 50 links dist
		Cottonwood 24 in dia bears N 75 W 30 links dist
		Land level soil 2d rate Timber
		Cottonwood Elm and Ash
		From the above Meander Cor to
		fractional Secs 14 and 15 I run
		with the Meanders down Stream
		in Section 14
		Var 13° East
N 75 E	18.40	
N 63 E	13.50	
N 44 E	12.30	To N E Point of Island thence up Stream on North Side
S 82 W	8.10	
S 75 W	16.00	
S 85 W	15.00	To Meander Cor to fractional Secs
		14 and 15 thence in Section 15
S 70 W	10.30	
S 51½ W	16.40	
S 42 W	11.00	
S 37 W	14.10	S W Point of Island thence down Stream on South Side
N 61½ E	6.40	
	141.50	

8/192

Township 12 North Range 7 West

Course	Chains	
N55½E	14.50	
N50½E	13.10	
N85½E	3.20	
S83E	2.00	
East	11.60	To Meander Corner at the place of Beginning
		Meanders of Island in Sections 10 11. 14 and 15.
		Begin at Meander Cor to fractional Sections 10 and 11 on North side of Island 90 links north of Corner to Sections 10. 11. 14 and 15 and run thence down stream with the Meanders of ~~xxxx~~ Left Bank of Island in Sec 11
		Nov 18 E.
N52E	29.00	
N61½E	24.50	
N70½E	24.30	To NE Point of Island thence up stream on south side of Island
S33W	22.00	
S39W	19.20	
	156.40	

Township 12 North Range 7 West 6th Prin Mer

Course	Chains	
S56W	9.80	Meander Cor to fractional Secs 11 and 14 thence in Sec 14
S70W	21.80	
S76½W	15.50	To Meander Cor to fractional Sec 14 and 15 thence in 15
S70½W	14.10	
S44W	18.10	
S20W	6.00	
S33½W	12.10	
S60W	27.40	
S74½W	8.30	
S81½W	6.70	To South West Point of Island thence down stream on North side of Island
N44E	9.20	
N50E	9.70	
N45E	36.80	
N38E	15.10	
N65E	25.50	To Meander Cor to fractional Sec 10 11 thence in Section 10
N38E	1.90	To Meander post at the place of Beginning
	238.80	

Township 12 North Range 7 West

chains	
	To Survey the Island in Sections 11 and 12 Commence at Meander Cor to fractional Sections 1 and 2 33.50 links South of Cor to Secs 1 and 2 on the ~~Second~~ 3d Standard Line and Measured thence South on the Sec Between Sections 1 and 2 Var 15° East
40.00	Point for ¼ Sec Cor in River
80.00	Point for Sec. Cor in River
	South Between Sections 11 and 12 Var 15° East
35.15	Measured over River on Sec and Set Meander Post deposited Charred Stake raised Mound of earth with Pit as per instructions
38.71	Over Island to river and set Meander Post deposited Charred Stake raised Mound of earth with Pits as per instructions, From this Point I Meander round the Island

Township 12 North Range 7 West

courses	chains	Remarks
		down Stream on Right Bank of Island in Section 12 Var 15° East
N 52° E	23.60	
N 41° E	4.10	To NE Point of Island then up Stream on North side
S 67° W	5.80	
S 60° W	19.80	To Meander Cor to fractional Secs 11 & 12 thence in Sec 11
S 45° W	40.00	
S 39° W	10.00	To S. West Point of Island then down
N 58° E	3.20	Stream on South side
N 47° E	27.30	
N 45° E	16.60	To Meander Cor at the
	50.40	place of beginning
		Meanders of a Point of Island in Section 1. Begin at Meander Cor on 3d Standard Parallel 63.69 East of Cor to Sections 1 and 2 and run thence with the Meanders of Left Bank of Island up Stream in Section 1. Var 15° East

T

Township 12 North Range 7 West

Courses	Chains	Remarks
S55W	4.00	
S46W	9.30	
S11¾W	3.90	To South West Point of Island thence up stream on Right Bank of Island
N70¼E	8.50	
N61E	6.10	
N48½E	9.00	To Meander Corner on 3d Standard Parallel
		This Island is covered with Cedar Cottonwood Elm and Willow

Meanders of Point of Island in Sec 1 Begin at Meander Cor to fractional Secs 1 and 6 on Township line, East Boundary and on the North and Left Bank of the Island and run with the Meanders of said Left Bank up stream in Sec 1 Var 15 East

S47W	11.10
S34½W	12.40
S56½W	29.00
S46½W	17.10
	110.40

T

Township 12 North Range 7 West 6th Mer.

Courses	Chains	
S10½W	5.00	
S85½E	5.10	
N66E	27.60	
N58E	20.00	
N25½E	12.60	To Meander Cor. to fractional Secs 1 and 6 on Township Line East Boundary of Township.
	70.30	

Dec. 10, 1866.

* From Corner to Section 25.30.31 & 36 on West Boundary of Township I run East on True Line between Secs. 30 and 31 V.12°30'E

15.36 Intersect Left Bank of South channel of Platte River and Set Meander Corner, deposited charred Stake raised Mound of earth with pits as per instructions Land level soil 3d rate

Dec 10th 1866

General Description.

The surface of this Township is level Soil 2d rate with a Marsh extending along near to and parallel to the river with a grove of timber on North channel. The Islands are covered with a heavy growth of Cottonwood, Elm Cedar Willow and Ash.



14/198

C

198

Platted by B. N.

D. L. made T.

Field Notes

of the

Survey of the Subdivisional lines and Meanders of the left bank of Platte River in fractional Township No. 12 North of base line R. 7 West of the 6th principal meridian in the Territory of Nebraska, surveyed by E. J. Farnsworth, Deputy Surveyor, under joint contract No. 314, dated the 15th day May ~~15th~~ A.D. 1866; wherein Hackbusch and Farnsworth are joint contractors.

Survey:

Commenced August 8th, 1866

Completed August 10th, 1866.

Exam'd by H. C. P.

Names and duties of assistants.

Lemuel M. Jones, Chainman
Wm F. Worley, Chainman
John Taylor, Axeman
Alex. Neven, Flagman

Township 12 North Range 7 West 6 P. M.

6 4	5 10	4 15	3 17	2 20	1
4	11	15	17	18	
7 5	8 11	9 16	10 19	11	12
6	12	13			
18 7	17 13	16	15	14	13
7	8				
19 9	20	21	22	23	24
30	29	28	27	26	25
31	32	33	34	35	36

1866.

Fracl. T. 12 N. R. 7 W. 6 pl. mer.

Ohs.

This Township being fractional on the East and South by Platte River, I, therefore, as per special instructions begin at the N. W. corner.

To determine the proper adjustment of my compass for subdividing this Township, I commence at the established closing corner to Townships 12 N. Ranges 7 and 8 West, on the 3rd Standard Parallel North, and run South, on a blank line along the West Boundary of sec. 6

Va. 13° 35' East

40.00 To quarter section corner

80.00 To corner to sec. 6 and 7

To retrace this line or run parallel thereto my compass must be adjusted to a variation of 13° 35' East

Subdivision commenced August 8th 1866.

Tract: Township 12 N. R. 7 West 6 pl. Mer.

chs.

From the Standard Corner on the 3rd Standard Parallel N. to secs. 31 and 32, T 2 N R

East along the aforesaid Parallel and at

15.04 Set a post, deposited charred stake and raised mound of earth with pits as per instructions for closing corner to secs. 5 and 6; thence South, between secs. 5 and 6

Va. 13° 35' E.

40.00 Set a post, deposited charred stake and raised mound of earth with pits as per instructions for 1/4 sec. cor.

80.00 Set post, deposited charred stake and raised mound of earth with pits as per instructions for cor. new to secs. 5. 6. 7 and 8

Land level bottom — 1st rate.

West, on a Random line between secs. 6 and 7

Va. 13° 35' E.

Tract: T. 12 N. R. 7 W. 6 pl. Mer.

chs.

40.00 Set post for temporary 1/4 sec. cor.

77.50 Intersected West Boundary of Township at the corner to sections 6 and 7, from which cor. I run East, on a true line between secs. 6 and 7

Va. 13° 35' E.

37.50 Set post, deposited charred stake and raised mound of earth with pits as per instructions for 1/4 sec. cor.

77.50 The cor. to secs. 5. 6. 7 and 8

Land level bottom — 1st rate.

South, between secs. 7 and 8

Va. 13° 35' E.

21.90 Center of N. P. R.R. bears N. 50 E. 2 S. 50 W.

40.00 Set post, deposited charred stake and raised mound of earth with pits as per instructions for 1/4 sec. cor.

80.00 Set post, deposited charred stake and raised mound of earth with pits as per instructions for cor.

Fractl. T. 12 N. R. 7 W. 6 pl. mer

chs.

to secs. 7. 8. 17 and 18
Land level bottom — 1st rate

West, on a Random line between secs. 7 and 18
Va. 13° 35' E.

40.00 Set post for temporary 1/4 sec. cor.
73.72 Center of N. P. R. R. bears N. 50 E. & S. 50 W.
77.78 Intersected West Boundary of Township 15 links South of cor. to secs. 7 and 18, from which cor. I run S. 89° 54' E. on a true line between secs. 7 and 18
Va. 13° 35' E.
37.78 Set post, deposited charred stake & raised mound of earth with pits as per instructions for 1/4 sec. cor.
77.78 The cor. to secs. 7. 8. 17 and 18
Land level bottom — 1st rate

South, between secs. 17 and 18
Va. 13° 35' E.

Fractl. T. 12 N. R. 7 W. 6 pl. mer

chs.

40.00 Set post, deposited charred stake & raised mound of earth with pits as per instructions for 1/4 sec. cor.
80.00 Set post, deposited charred stake and raised mound of earth with pits as per instructions for cor. to secs. 17. 18. 19 and 20
Land level bottom — 1st rate

West, on a Random line between secs. 18 and 19
Va. 13° 30' E.

40.00 Set post for temporary 1/4 sec. cor.
77.70 Intersected West Boundary of Township at the cor. to secs. 18 & 19 from which cor. I run East, on a true line between secs. 18 and 19
Va. 13° 30' E.
37.70 Set post, deposited charred stake and raised mound of earth

Fractl. T. 12 N. R. 7 W. 6th Mer.

chs	
	with pits as per instructions for 1/4 sec. cor.
77.70	The cor. to secs. 17. 18. 19 and 20 Land level bottom — 1st rate
	The line between secs. 17 and 20 will strike Platte River in less than 80.00 chs. I, therefore, run East, on a true line between secs. 17 and 20
	Va. 13° 30' E.
39.50	To field, bears N. 60 E. and S. 60 W.
40.00	Set post, deposited charred stake and raised mound of earth with pits as per instructions for 1/4 sec. cor.
48.50	Leave field, bears N. 60 E. & S. 60 W.
49.50	To Telegraph line, bears N. 60 E. & S. 60 W.
50.60	Ft. Kearney and Omaha Road, bears N. 60 E. & S. 60 W.
53.00	To left bank of Platte River — Here I set a post, deposited charred stake and raised mound of earth

Fractl. T. 12 N. R. 7 W. 6th Mer.

chs.	
	with pits as per instructions for meander corner to fractional secs. 17 and 20 Land level bottom — 1st rate
	South, between secs. 19 and 20
	Va. 13° 35' E.
34.75	At this point John Cavage's House is 3.00 chs. West.
35.10	To Telegraph line, bears N. 50 E. & S. 50 W.
35.50	Ft. Kearney and Omaha Road, bears N. 50 E. and S. 50 W.
40.00	Set post, deposited charred stake and raised mound of earth with pits as per instructions for 1/4 sec. cor.
55.82	To left bank of Platte River — Here I set a post, deposited charred stake and raised mound of earth with pits as per instructions for meander cor. to fractional secs. 19 and 20

Fractl. T. 12 N. R. 7 W. 6 pl. mer.

chs.	Land level bottom — 1st rate
	From the Standard corner to secs. 32 and 33, I run
	East along the 3rd Standard Parallel North, and at
15.04	Set a post, deposited charred stake and raised mound of earth with pits as per instructions for a closing corner to secs. 4 and 5
	thence:
	South, between secs. 4 and 5
	Va. 13°35' E.
38.31	Center of U. P. R. R. bears N. 50 E. and S. 50 W.
40.00	Set post, deposited charred stake and raised mound of earth with pits as per instructions for 1/4 sec. cor.
80.00	Set post, deposited charred stake and raised mound of earth with pits as per instructions for cor. to secs. 4. 5. 8 and 9

Fractl. T. 12 N. R. 7 W. 6 pl. mer.

chs.	Land level — 1st rate
	West, on a Random line between secs. 5 and 8
	Va. 13°35' E.
40.00	Set post, for temporary 1/4 sec. cor.
52.42	Center of U. P. R. R., bears N. 50 E. & S. 50 W.
79.96	Intersected N. and S. line 8 lks. N. of cor. to secs. 5. 6. 7 and 8, from which corner I run
	N. 89°57' E. on a true line between secs. 5 and 8
	Va. 13°35' E.
39.98	Set post, deposited charred stake and raised mound of earth with pits as per instructions for 1/4 sec. cor.
79.96	The cor. to secs. 4. 5. 8 and 9
	Land level bottom — 1st rate.
	South, between secs. 8 and 9
	Va. 13°35' E.
40.00	Set post, deposited charred stake and raised mound of earth with

Tract T. 12 N. R. 7 W. 6 pl. mer.

chs.	
	pits as per instructions for 1/4 sec. cor.
80.00	Set post, deposited charred stake and raised mound of earth with pits as per instructions for cor. to secs. 8. 9. 16 and 17
	Land level bottom — 1st rate.
	West, on a Random line between secs. 8 and 17.
	Va. 13° 30' E.
40.00	Set post for temporary 1/4 sec. cor.
79.84	Intersected N. and S. line at the cor. to secs. 7. 8. 17 and 18, from which cor. I run
	East, on a true line between secs. 8 and 17
	Va. 13° 30' E.
39.92	Set post, deposited charred stake and raised mound of earth with pits as per instructions for 1/4 sec. cor.
79.84	The cor. to secs. 8. 9. 16 and 17
	Land level bottom — 1st rate

Tract T. 12 N. R. 7 West 6 pl. mer.

chs.	
	The line between secs. 9 and 16 will strike Platte River in less than 80.00 chs. I, therefore, run
	East, on a true line between secs. 9 and 16
	Va. 13° 30' E.
40.00	Set post, deposited charred stake and raised mound of earth with pits as per instructions for 1/4 sec. cor.
76.00	Ft Kearney and Omaha Road, bears N. 70 E. and S. 70 W.
79.10	Telegraph line, bears N. 70° E. and S. 70 W.
79.16	To left bank of Platte River — Here I set a post, deposited charred stake and raised mound of earth with pits as per instructions for meander cor. to fractional secs. 9 and 16
	Land level bottom — 1st rate
	South, between secs. 16 and 17
	Va. 13° 35' E.

chs.

40.00 Set post, deposited charred stake and raised mound of earth with pits as per instructions for 1/4 sec. cor.

56.00 Telegraph line, bears N. 70 E. & S. 70 W.

57.00 Ft Kearney and Omaha Road, bears N. 70 E. and S. 70 W.

57.80 To left bank of Platte River — Here I set a post, deposited charred stake and raised mound of earth with pits as per instructions for meander cor. to fractional secs. 16 and 17

Land level bottom — 1st rate

August 8th, 1866.

From the Standard cor. to secs. 33 and 34, I run East along the 3rd Standard Parallel North, and at

15.04 Set a post, deposited charred stake and raised mound of earth with pits as per instructions for closing cor. to secs. 3 and 4.

chs.

thence:

South between secs. 3 and 4

Va. 13° 35' E.

40.00 Set post, deposited charred stake and raised mound of earth with pits as per instructions for 1/4 sec. cor.

80.00 Set post, deposited charred stake and raised mound of earth with pits as per instructions for cor. to secs. 3. 4. 9 and 10

Land level bottom — 1st rate

West, on a Random line between secs. 4 and 9

Va. 13° 30' E.

40.00 Set a post for temporary 1/4 sec. cor.

80.00 Intersected N. and S. line 10 lks. N. of cor. to secs. 4. 5. 8 and 9, from which cor. I run N. 89° 56' E. on a true line between secs. 4 and 9

Va. 13° 30' E.

Tract T. 12 N. R. 7 W. 6 pl. mer.

chs.

40.00 Set post, deposited charred stake and raised mound of earth with pits as per instructions for 1/4 sec. cor.

80.00 The cor. to secs. 3, 4, 9 and 10
Land level bottom — 1st rate

South, between secs. 9 and 10
Va. 13° 35' E.

40.00 Set post, deposited charred stake and raised mound of earth with pits as per instructions for 1/4 sec. cor.

78.00 Ft Kearney and Omaha Road, bears N. 70 E. and S. 70 W.

79.70 Telegraph line, bears N. 70 E. & S. 70 W.

79.70 To left bank of Platte River — Here I set a post, deposited charred stake and raised mound of earth with pits as per instructions for meand cor. to fractional secs. 9 and 10
Land level bottom — 1st rate

Tract T. 12 N. R. 7 W. 6 pl. mer.

chs.

From the Standard cor. to secs. 34 and 35 — I run
East along the 3rd Standard Parallel North — and at

15.04 Set a post, deposited charred stake and raised mound of earth with pits as per instructions for closing corner to secs. 2 & 3.
Thence:
South, between secs. 2 and 3
Va. 13° 35' E.

40.00 Set post, deposited charred stake and raised mound of earth with pits as per instructions for 1/4 sec. cor.

80.00 Set post, deposited charred stake and raised mound of earth with pits as per instructions for corner to secs. 2, 3, 10 and 11
Land level bottom — 1st rate

West, on a Random line between secs. 3 and 10
Va. 13° 35' E.

Fractl. T. 12 N. R. 7 W. 6 pl. mer.

chs.	
40.00	Set post for temporary 1/4 sec. cor
80.00	Intersected N. and S. line at the the cor. to secs. 3. 4. 9 and 10, from which cor. I run East, on a true line between secs. 3 and 10
	Va. 13° 35' E.
40.00	Set post, deposited charred stake and raised mound of earth with pits as per instructions for 1/4 sec. cor
80.00	The cor. to secs. 2. 3. 10 and 11
	Land level bottom — 1st rate

The line between secs. 2 and 11 will strike Platte River in less than 80.00 chs., I, therefore run East, on a true line between secs 2 and 11

Va. 13° 35' E.

chs.	
30.00	Ft. Kearney and Omaha Road bears N. 60 E. x S. 60 W.
31.75	Telegraph line, bears N. 60 E. x S. 60 W.

Fractl. T. 12 N. R. 7 W. 6 pl. mer.

chs.	
35.13	To left bank of Platte River — Here I set a post, deposited charred stake and raised mound of earth with pits as per instructions for meander cor. to fractional sec 2 and 11
	Land level bottom — 1st rate

South, between secs. 10 and 11

Va. 13° 35' E.

chs.	
24.15	Ft. Kearney and Omaha Road bears N. 50 E. and S. 50 W.
26.50	Telegraph line, bears N. 50 E. x S. 50 W.
30.00	To left bank of Platte River — Here I set a post, deposited charred stake and raised mound of earth with pits as per instructions for meander cor. to fractional sections 10 x 11
	Land level bottom — 1st rate

Fractional T. 12 N. R. 7 W. 6 pl. Mer.

Chs.	
	From the Standard corner to secs. 35 and 36 – I run East along the 3rd Standard Parallel North – and at
15.04	Set a post, deposited charred stake and raised mound of earth with pits as per instructions for closing cor. to secs. 1 and 2; thence South between secs. 1 and 2 Va. 13° 35' E.
32.00	Ft. Kearney and Omaha Road, bears N. E. and S. W.
33.30	Telegraph line, bears N. E. and S. W.
33.50	To left bank of Platte River – Here I set a post, deposited charred stake and raised mound of earth with pits as per instructions for meander corner to fractional secs. 1 and 2 Land level bottom – 1st rate August 9th 1866

Fractional T. 12 N. R. 7 W. 6 pl. Mer.

Meanders of the left bank of Platte River through the Township.

Begin at the corner to fractional secs. 19 and 24, on the West Boundary of the Township, and on the left bank of river, and run thence down stream with the meanders of the left bank of said river, in fractional section 19, as follows

Var. 13° 35' E.

Courses	distances	Remarks.
N. 81 E.	6.00	
S. 85¼ E.	4.00	
N. 75½ E.	7.00	
N. 85¼ E.	3.00	
N. 59 E.	9.00	
N. 72¾ E.	5.00	
N. 62 E.	5.00	
N. 73 E.	6.00	
N. 85½ E.	14.00	
S. 77 E.	4.00	
East	2.00	

Fractl. T. 12 N. R. 7 W. 6 pr. mer.

Courses	dist.	Remarks.
N. 57½ E.	5.00	
N. 84½ E.	3.70	
N. 56½ E.	5.00	
N. 86½ E.	4.00	To the cor. to fractional secs. 19 and 20; thence in sec. 20
N. 80½ E.	1.50	
N. 44½ E.	3.00	
N. 30 E.	4.50	
N. 37¼ E.	9.00	
N. 15½ E.	2.00	
N. 35½ E.	9.00	
N. 37½ E.	8.50	
N. 79¼ E.	5.20	
N. 34¾ E.	8.40	
N. 58 E.	3.60	
N. 45 E.	3.50	
N. 21 E.	3.50	At this point Mr. Martins house bears N.W. 3.00 ch. dist.
N. 60¾ E.	11.00	
N. 42 E.	7.15	To cor. to fractional secs. 17 & 20 thence in sec. 17

Fractl. T. 12 N. R. 7 W. 6 pr. mer.

Courses	dist.	Remarks.
N. 48½ E.	8.00	
N. 63¼ E.	6.00	
N. 45¾ E.	21.00	To cor. to fractional secs. 16 & 17 thence in sec. 16
N. 46¾ E.	13.00	
N. 53 E.	23.00	
N. 43¾ E.	11.00	
N. 56¼ E.	19.00	
N. 60½ E.	32.40	To cor. to fractional secs. 9 & 16 thence in sec. 9
N. 70¼ E.	0.90	To Corner to fractional secs. 9 and 10; thence in sec. 10
N. 54¼ E.	56.00	
N. 64¼ E.	38.50	To cor. to fractional secs. 10 & 11 thence in sec. 11
N. 63 E.	15.00	
N. 40½ E.	14.00	
N. 45 E.	17.80	To cor. to fractional secs. 2 & 11 thence in sec. 2
N. 45 E.	6.00	
N. 37½ E.	15.00	

Fractional T. 12 N. R. 7 W. 6th. mer.

Courses	dist	Remarks.
N. 46 E.	43.90	To cor. to fractional secs. 1 and 2; thence in sec. 1
N. 46 E.	37.00	
N. 53½ E.	13.30	To corner to fractional secs. 1 and 36 on 3d Standard Parallel North.

Land along the bank of the River is level and 1st rate

August 9th, 1866

General Description.

The quality of land in this Township is good. It is high, level bottom, and well adapted to cultivation.

Platte River borders on this fractional Township on the S. E. side, and furnishes plenty of water for all use.—

There is no timber in the Township.—

The Ft. Kearney and Omaha Road and Telegraph line are located along the bank of the River.—

The U. P. R.R. is situated in secs. 4. 5. 7 and 8, and has a N. E. direction

There are several settlements along Platte River.—

No stone or mineral of any kind were found.—

List of Names

A list of the names of the individuals employed to assist in running, measuring, or marking the lines and corners described in the foregoing field notes of fractional Township No. 12 N. Range No. 7 West of the 6th principal meridian, showing the respective capacities in which they acted:

Lemuel M. Jones, Chainman
Wm. F. Worley Chainman.
John Taylor Axeman.
Alex. Neven Flagman.

The following are notes located in the Merrick County Courthouse. The book containing these notes is entitled “Field Notes 1860 Merrick County”.

Similar notes have not been found in the original field books archived in the Nebraska State Surveyor’s Office. These notes are consistent with and supported by information found on the original township plats.

P.282

Index Diagram
of
Township No. 12 North of Base Line
of
Range No. 7 West of 6th P.M.

Referring
the
lines to the Pages of the Field Notes

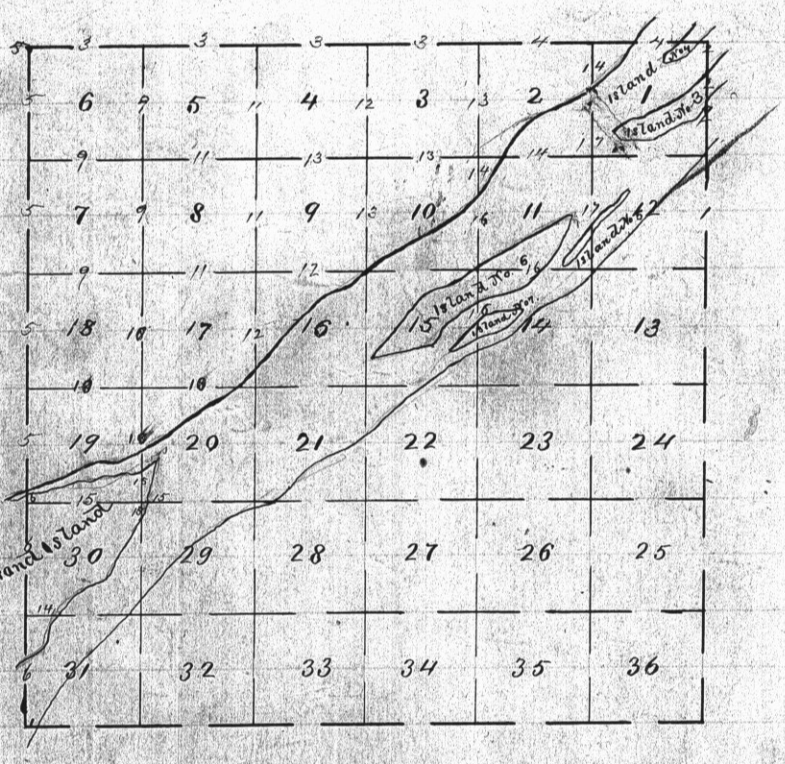

Meanders on Pages 17 to 23 inclusive.

South Boundary

Township No 12. N. Range No. 7 West. 6th P.M.

chains

S. 89° 54 West on true line between Sections 6 & 31.

Variation 12° 43' East

4.00 To the Ft. Kearney and Plattmouth road bears N. E. & S. W.

21.00 Enter broken land

40.00 Set post, deposit charred stake, raise mound of earth, with pits as per instructions for 1/4 Sec. cor.

62.50. To the right bank of Platte River

Set post deposit charred stake, raise mound of earth, with pits as per instructions for corner to fractional Secs. 6 & 31. no trees on bank.

Land East part rolling West Part broken 3d rate.

May 25th 1865.

\# The above establishes the Meander corner on the south side of River on boundary of your County -

---

East Boundary

of

Township No. 12 N. Range No 7 West 6th P.M.

North between Sections 7 & 12.

Va 12° 47' East

40.00 Set post, deposit charred stake, raise mound of earth, with pits as per instructions for 1/4 Sec. cor.

50.00 Leave broken land enter low bottom land } bears N. E. & S. W.

58.00 Enter timber and undergrowth }

63.26 Set post, deposit charred stake, raise mound of earth, with pits as per instructions on the right bank of Platte river for corner to fractional Sections 7 & 12. from which

A. Cottonwood 4 in dia bears S 10° W. 39 lks dist

" " 5 " " " S. 2° E. 30 " "

The corner to Sections 1. 6. 7 & 12 comes in River

East Boundary

Township No. 12 N. Range No. 7 West 6

Chains	
	The water in the Platte being high, it was impossible to continue or produce this line further.
	From a point on the line 8 chains & 26 links South of corner post on river bank, Omaha
8.00	West from which point a tree on the line if produced on an Island in the River bears N. 8° 49' East, making the distance from point on line 8 chains 26 links South of the corner to fract'l Sec. 7 & 12 51 chains & 60 links and the distance from post on bank of river to tree on Island 43 chains & 34 links.
	May 19th 1865
	Balance of East Boundary in River on Island
	From Meander corner on the South and right bank of Platte River between Sections 7 & 12 and run thence
	North between sections 7 & 12
	70.12°50' East
16.74	Measured on Ice to point for corner to sections 16.70 12.
	North between Sections 1 & 6.
	Va 12°50' East
40.00	Measured on Ice to point for 1/4 Sec. cor.
47.50	Measured over River on Ice and
	Set post for Meander corner from which
	a. Cedar 7 in dia bears N. 60° E. 30 lks dist
	" " 6 " " " N. 36° W. 18 " "
65.00	Over Island & Intersect River and
	set post, ~~deposit~~ for Meander corner from which
	a Cedar 7 in dia bears N. 26° E. 20 lks dist
	" " 8 " " " S. 10° W. 25 " "
	December 3d 1866.

General Land Office • Original Field Notes

Book Number

331

The images in this file are photographs of the notes of the original surveys of the State of Nebraska on file in the Office of the Nebraska State Surveyor located in Lincoln, Nebraska.

The original surveys in Nebraska began in the mid 1850's and were completed in the mid 1880's. The Nebraska office of the Surveyor General was closed June 30, 1886.