General Land Office • Original Field Notes

Book Number

332

The images in this file are photographs of the notes of the original surveys of the State of Nebraska on file in the Office of the Nebraska State Surveyor located in Lincoln, Nebraska.

The original surveys in Nebraska began in the mid 1850's and were completed in the mid 1880's. The Nebraska office of the Surveyor General was closed June 30, 1886.

21 1

Comp - H & A

Field notes of the Subdivisional lines in Township No. 13 North of Range 7 West of the 6th principal Meridian in Nebraska Territory

Surveyed by John McCarthy and Nelson McCracken U.S. Deputy Surveyors under contract dated June 26th A.D. 1862. Contract No 293

Survey commenced Oct. 19th and completed Oct 26th A.D. 1862

Exam'd. Helpsl. Plat

Copied by Hanks

Names and duties of assistants

Felix G. Herbert	Compassman
Timothy McCarthy	Chainman
Dennis Shea	Chainman
Michael Morrisson	Conerman
Bernard Langan	Conerman
Michael O'Manra	Flagman

Township 13 N. Range 7 West 6 P. M.



Township 13 N. Range 7 W. 6th P. M.

Chs

To determine the proper adjustment of our Compass for subdividing this Township we commence at the corner to Township 13. N. of Ranges 6 and 7 West of the 6th Principal Meridian and run North on a blank line along the East boundary of Section 36.

Variation 13°. 30' East

39.96 To a point 12 links East of the Quarter Section corner.

79.93 To a point 25 links East of corner to Sections 25, 36. 30 and 31

To retrace this line or run parallel thereto our Compass must be adjusted to a variation of 13°. 41' East

Subdivision commenced

Oct. 19th 1862

From the Standard corner to Sections 35 and 36 on south boundary of Township We run North between Sections 35 & 36

Variation 13° 41' East

Township 13 N. Range 4 West 6th P. M.

chs

40.00 Drove charred stake set post and raised a mound with trench and pits as per instructions for Quarter Section Corner

80.00 Drove charred Stake set post and raised a mound with trench and pits as per instructions for Corner to sections 25, 26, 35 and 36.

Land level Soil 2nd rate

East on a random line between Sections 25 and 36.

Variation 13°. 41 East

40.00 Set a post for temporary Quarter Section Corner

80.45 Intersected the East boundary of the Township 51 lks north of corner to Sections 25 & 36 from which corner we run

West on a true line between Sections 25 & 36

Variation 13°. 14 East

40.22 Drove charred stake set a post and raised a mound with trench and pits as per in=

Township 13 N. Range 4 West 6th P. M

chs

structions for quarter section corner

80.45 The corner to Secs. 25, 26, 35 and 36

Land level Soil 2nd rate

North between Sections 25 and 26

Variation 13°.41 East

40.00 Drove charred stake set a post and raised a mound with trench and pits as per in=structions for quarter section corner

80.00 Drove charred stake set a post and raised a mound with trench and pits as per instructions for corner to Secs. 23, 24, 25 and 26

Land level Soil 2nd rate

East on a random line between Secs. 24 and 25

Variation 13° 41 East

40.00 Set a post for temporary quarter section corner

80.34 Intersected the East boundary of the Township 24 lks N. of the corner to Secs. 24 and 25 from which corner we run

West on a true line between Secs. 24 and 25

Township 13 N. Range 7 West 6th P. M.

Chs

Variation 13° 31 East

40.18 Drove charred stake set a post and raised a mound with trench and pits as per instructions for quarter Section corner.

80.37 The corner to Secs. 23. 24. 25. and 26
Land gently rolling Soil 2d rate

North between Secs. 23 and 24

Variation 13° 41 East

40.00 Drove charred stake set a post and raised a mound with trench and pits as per instructions for quarter section corner

80.00 Drove charred stake set a post and raised a mound with trench and pits as per instructions for corner to Secs. 13. 14. 23 and 24
Land level Soil 2d rate

Oct 19th A D 1862

East on a random line between Secs. 13 and 24

Variation 13° 41 East

40.00 Set a post for temporary quarter Sec. corner

43.00 Slough 120 lks wide bearing N. W and S. E.

Township 13 N. Range 7 W. 6th P. M.

Chs

65.00 Slough 120 lks wide bearing N. E & S. W

80.07 Intersected the East boundary of the Township 35 lks North of the corner to Secs. 13 and 24 from which corner we run West on a true line between Secs. 13 & 24

Variation 13° 26 East

40.03 Drove charred stake set a post and raised a mound with trench and pits as per instructions for quarter Sec. corner

80.07 The corner to Secs. 13. 14. 23 and 24
Land level Soil 2d rate

North between Secs. 13 and 14

Variation 13° 41 East

80.00 Slough 120 lks wide, bearing E. and W.

40.00 Drove charred stake set a post and raised a mound with trench and pits as per instructions for quarter Sec. corner

80.00 Drove charred stake set a post and raised a mound with trench and pits as per instructions for corner to Secs. 11. 12. 13.

Township 13 N. Range 7 W. 6th P. M

chs

and 14
Land level Soil 2d rate

East on a random line between Secs 12 and 13
Variation 13°41 East

40.00 set a post for temporary quarter Sec. corner
80.09 Intersected the East boundary of the Township 35 lks N. of the corner to Secs 12 and 13 from which corner we run
West on a true line between Secs 12 and 13
Variation 13° 26 East

40.05 Drove charred stake set a post and raised a mound with trench and pits as per instructions for quarter section corner
80.09 The corner to Secs 11, 12, 13 and 14
Land level Soil 2d rate

North between Secs 11 and 12
Variation 13° 41 East

40.00 Drove charred stake set a post and raised

Township 13 N. Range 7 West 6th P. M.

chs

a mound with trench and pits as per instructions for quarter Section corner.
80.00 Drove charred stake set a post and raised a mound with trench and pits as per instructions for corner to sections 1, 2 11 and 12
Land level Soil 2d rate

East on a random line between Secs 1 and 12
Variation 13° 41' East

40.00 Set a post for temporary quarter Section corner
80.00 Intersected the East boundary of the Township 5 lks North of the corner to Sections 1 and 12 from which corner we run
West on a true line between Sections 1 and 12
Variation 13° 39' East

40.00 Drove charred stake set a post and raised a mound with trench and pits as per instructions for quarter section corner
80.00 The corner to Sections 1, 2, 11 and 12
Land level Soil 2d rate

Township 13 North Range 7 West 6th P. M.

chs

North on a random line between 1 and 2
Variation 13° 41' East

40.00 Set a post for temporary Quarter Section corner

79.96 Intersected the North boundary of the Township 51 lks East of the corner to Sects 1 and 2 from which corner we run

South on a true line between Sects 1 and 2
Variation 14° 03' East

39.96 Drove charred stake set a post and raised a mound with trench and pits as per instructions for Quarter section corner

79.96 The corner to Sections 1, 2, 11 and 12
Land level Soil 2d rate
Oct 20th A.D 1862

North between Sections 34 and 35
Variation 13° 41' East

40.00 Drove charred stake set a post and raised a mound with trench and pits as per instructions for Quarter Section corner.

80.00 Drove charred stake set a post and raised a mound with trench and pits as per instructions

Township 13 North Range 7 West 6th P. M.

for corner to Sections 26, 27, 34 and 35
Land level Soil 2d rate.

East on a random line between Sects 26 and 35
Variation 13° 41' East

40.00 Set a post for temporary Quarter Section corner

80.23 Intersected the North and South line 70 lks North of the corner to Sects 25, 26, 35, and 36 from which corner we run

West on a true line between Sects 26 and 35
Variation 13° 11' East

40.11 Drove charred stake set a post and raised a mound with trench and pits as per instructions for Quarter Section corner.

80.23 The corner to Sections 26, 27, 34 and 35
Land level Soil 2d rate

North between Sections 26 and 27
Variation 13° 41' East

40.00 Drove charred stake set a post and raised a mound with trench and pits as per in=

Township 13 N Range 7 West 6th P.M.

Chs

structions for quarter Section corner

80.00 Drove charred stake set a post and raised a mound with trench and pits as per instructions for Corner to Sec. 22. 23, 26 and 27

Land level Soil 2d rate

East on a random line between Sec. 23 and 26

Variation 13° 41' East

40.00 Set a post for temporary quarter Section corner

80.10 Intersected the N and S line 80 lks North of the corner to sections 23. 24, 25 and 26 from which corner we run

West on a true line between sec. 23 and 26

Variation 13°. 07 East

40.05 Drove charred stake set a post and raised a mound with trench and pits as per instructions for quarter section corner.

80.10 The corner to Sections 22. 23. 26 and 27

Land level Soil 2d rate

Township 13 N. Range 7 West 6th P.M.

North between Sections 22 and 23

Variation 13° 41 East

40.00 Drove charred Stake set a post and raised a mound with trench and pits as per instructions for quarter Section corner.

58.00 Slough 3 chs. wide bears N. E. and S. W.

80.00 Drove charred stake set a post and raised a mound with trench and pits as per instructions for corner to Sec. 14, 15. 22 and 23

Land level Soil 2d rate

East on a random line between Sec. 14 and 23

Variation 13° 41 East

40.00 Set a post for a temporary quarter Sec. corner

50.00 Slough 2 chs. wide bears N. E and S. W.

80.07 Intersected the N. and South line 65 lks N. of the corner to Sections 13. 14. 23 and 24 from which corner we run

West on a true line between Sec. 14 and 23

Variation 13° 13' East

40.03 Drove charred stake set a post and raised

Township 13 N. Range 7 West 6th P. M.

a mound with trench and pits as per
instructions for quarter section corner
80.07 The corner to Sections 14. 15. 22 and 23
Land level. Soil 2d rates

North between Sections 14 and 15
Variation 13° 41' East
40.00 Drove charred Stake set a post and raised
a mound with trench and pits as per instruc=
tions for quarter Section corner.
45.00 Slough 50 lks. wide bears N.E. and S.W.
80.00 Drove charred Stake set a post and raised
a mound with trench and pits as per in=
structions for corner to Secs. 10. 11. 14 and 15
Land level Soil 2d rate

East on a random line between Sections 11 and 14
Variation 13° 41' East
40.00 Set a post for temporary quarter section corner
80.11 Intersected the N. and S. line 26 lks. north of
the corner to sections 11. 12. 13 and 14, from which

Township 13 N. Range 7 West 6th P. M.

clay
corner we run
West on a true line between Secs. 11 and 14
Variation 13° 30' East
40.05 Drove charred stake set a post and raised
a mound with trench and pits as per in=
structions for quarter Section corner.
80.11 The corner to Sections 10. 11. 14 and 15
Land level Soil 2d rate

North between Sections 10 and 11
Variation 13° 41' East
40.00 Drove charred Stake set a post and
raised a mound with trench and pits
as per instructions for quarter Sec. corner
80.00 Drove charred Stake set a post and raised
a mound with trench and pits as per in
structions for corner to Secs. 2. 3. 10 and 11
Land level Soil 2d rate

East on a random line between Secs. 2 and 11
Variation 13° 41' East

Township 13 N. Range 7 West 6th P.M.

chs

40.00 Set a post for temporary quarter Sec corner

80.03 Intersected the N. and S. line 18 lks N. of the corner to Sections 1. 2. 11 and 12 from which corner we run

West on a true line between Sect 2 and 11

Variation 13° 35' East

40.01 Drove charred Stake set a post and raised a mound with trench and pits as per instructions for quarter Section corner

80.03 The corner to Sections 2. 3. 10 and 11

Land level Soil 2d rate

North on a random line between Sect. 2 and 3

Variation 13° 41' East

40.00 Set a post for a temporary quarter Sec. corner

80.07 Intersected the North boundary of the Township at corner to Sections 2 and 3 from which corner we run

South on a true line between Sect 2 and 3

Variation 13° 41' East

40.07 Drove charred stake set a post and raised a

Township 13 N. Range 7 West 6th P.M.

chs

mound with trench and pits as per instructions for quarter Section corner

80.07 The corner to Sections 2. 3. 10 and 11

Land level Soil 2d rate Oct 31st & Nov 1st 1862

North between Sections 33 and 34

Variation 13° 41' East

40.00 Drove charred Stake set a post and raised a mound with trench and pits as per instructions for quarter Section corner

80.00 Drove charred Stake set a post and raised a mound with trench and pits as per instructions for corner to Sections 27. 28. 33 and 34

Land level Soil 2d rate

East on a random line between Sec. 27 & 34

Variation 13° 41' East

40.00 Set a post for temporary quarter Sec. corner

79.12 Intersected the N. and S. line 98 lks North

Township 13 N. Range 7 W. 6th P. M.

Chs

of the corner to Sections 26, 27, 34 and 35 from which corner we run
West on a true line between Secs. 27 and 34
Variation 12° 39' East

39.56 Drove charred stake set a post and raised a mound with trench and pits as per instructions for Quarter Section corner

79.12 The corner to Sections 27, 28, 34 and 33
Hand level Soil 2nd rate

North between Sections 27 and 28
Variation 13° 41' East

40.00 Drove charred stake set a post and raised a mound with trench and pits as per instructions for Quarter Section corner

80.00 Drove charred stake set a post and raised a mound with trench and pits as per instructions for corner to Sections 21, 22, 27 and 28
Hand level Soil 2nd rate

Township 13 North Range 7 W. 6th P. M.

Chs

East on a random line between Secs. 22 and 27
Variation 13° 41' East

40.00 Set a post for temporary Quarter Section corner

79.30 Intersected the N. and S. line 52 lks. north of the corner to Sections 22, 23, 26 and 27 from which corner we run
West on a true line between Secs. 22 and 27
Variation 13° 19' East

39.65 Drove charred stake set a post and raised a mound with trench and pits as per instructions for Quarter Section corner

79.30 The corners to Sections 21, 22, 27 and 28
Hand level Soil 2nd rate

North between Sections 21 and 22
Variation 13° 41' East

5.00 Slough 1 ch. wide bears N. E. and S. W.

40.00 Drove charred stake set a post & raised a mound with trench and pits as per instructions for Quarter Section corner.

80.00 Drove charred stake set a post and raised

Township 13 N. Range 7 W. 6th P. M

chs

a mound with trench and pits as per instructions for corner to Sections 15, 16, 21 and 22

Land level Soil 2d rate

East on a random line between Secs. 15 and 22

Variation 13° 48' East

22.00 Slough 1 ch. wide bears N. E. and S. W.

40.00 Set a post for temporary quarter section corner

79.24 Intersected the N. and S. line 29 lks north of the corner to sections 14, 15, 22 and 23 from which corner we run

West on a true line between Secs. 15 and 22

Variation 13° 29' East

39.62 Drove charred stake set a post and raised a mound with trench and pits as per instructions for quarter Section corner

79.24 The corner to Sections 15, 16, 21, and 22

Land level Soil 2d rate

North between Sections 15 and 16

Township 13 North Range 7 West 6th P. M.

chs

Variation 13° 41' East

40.00 Drove charred stake set a post and raised a mound with trench and pits as per instructions for quarter Section corner

80.00 Drove charred stake set a post and raised a mound with trench and pits as per instructions for the corner to Secs. 9, 10, 15 and 16

Land level Soil 2d rate

East on a random line between Secs. 10 and 15

Variation 13° 41 East

40.00 Set a post for temporary quarter Section corner

79.29 Intersected N. and S. line 26 links N. of the corner to Sections 10, 11, 14 and 15 from which corner we run

West on a true line between Secs. 10 and 15

Variation 13° 30 East

39.64 Drove charred stake set a post and raised a mound with trench and pits as per instructions for quarter Sec. Corner

79.29 The corner to Sections 9, 10, 15 and 16

Township 13 N. Range 7 W. P. M.

chs

Land level Soil 2d rate

North between Secs. 9 and 10
Variation 13° 41 East

40.00 Drove charred Stake set a post and raised a mound with trench and pits as per instructions for Quarter Sec. corner

80.00 Drove charred Stake set a post and raised a mound with trench and pits as per instructions for corner to Secs. 3.4.9 and 10

Land level Soil 2d rate

East on a random line between Secs. 3 and 10
Variation 13° 41 East

40.00 Set a post for temporary Quarter Sec. corner

79.37 Intersected the N. and S. line 19 links North of the corner to Secs. 2.3.10 and 11 from which corner we run

West on a true line between Secs. 3 and 10
Variation 13° 33 East

39.68 Drove charred stake set a post and raised

Township 13 N. Range 7 West 6th P. M.

chs

a mound with trench and pits as per instructions for Quarter Section corner

79.37 The corner to Secs. 3.4.9. and 10

Land level Soil 2d rate

North on a random line between Secs. 3 and 4
Variation 13° 41 East

40.00 Set a post for temporary Quarter Sec. corner

79.93 Intersected the North boundary of the Township 27 lks East of the corner to Secs. 3 and 4 from which corner we run

South on a true line between Secs. 3 and 4
Variation 13° 33 East

39.93 Drove charred stake set a post and raised a mound with trench and pits as per instructions for Quarter section corner

79.93 The corner to Sections 3.4.9. and 10

Land level Soil 2d rate
Oct 22 & 23 1862

North between Sections 32 and 33
Variation 13° 41 East

Township 13 N. Range 7 West 6th P. M.

Chs	
40.00	Drove charred stake set a post and raised a mound with trench and pits as per instructions for Quarter Section corner
80.00	Drove charred Stake set a post and raised a mound with trench and pits as per instructions for corner to Sections 28, 29, 32 and 33.

Land level Soil 2d rate

East on a random line between Secs 28 and 33
Variation 13° 41' East

40.00	Set a post for temporary Quarter Section corner
80.14	Intersected the N. and S. line 85 ~~lks~~ north of the corner to Secs 27, 28, 33 and 34 from which corner we run

West on a true line between Secs 28 and 33
Variation 13° 05' East.

40.07	Drove charred stake set a post and raised a mound with trench and pits as per instructions for Quarter Section corner
80.14	The corner to Sections 28, 29, 32 and 33

Township 13 N. Range 7 West 6th P. M

Chs	

Land level Soil 2d rate

North between Sections 28 and 29
Variation 13° 41' East

40.00	Drove charred stake set a post raised a mound with trench and pits as per instructions for Quarter Section corner
46.00	Slough 2 chs. wide bears N. E and S. W
80.00	Drove charred stake set a post and raised a mound with trench and pits as per instructions for Corner to Secs 20, 21, 28 and 29

Land level Soil 2d rate

East on a random line between Secs 21 and 28
Variation 13° 41' East

40.00	Set a post for temporary Quarter Section corner
74.00	Slough 3 chs. wide bears N. E and S. W
79.78	Intersected N. and S. line ~~44 lks N. of the~~ corner to Sections 21, 22, 27 and 28 from which corner we run

Township 13 North Range 7 West 6th P. M

chs

West on a true line between Secs 21 and 28
Variation 13°.08' East

39.89 Drove charred stake set a post and raised a mound with trench and pits as per instructions for quarter Section corner

79.78 The corner to Sections 20. 21. 28 and 29
Land level Soil 2nd rate

North between Sections 20 and 21
Variation 13°.41 East

40.00 Drove charred stake set a post and raised a mound with trench and pits as per instructions for quarter Section corner

80.00 Drove charred Stake set a post and raised a mound with trench and pits as per instructions for corner to Secs 16. 17. 20 and 21
Land level Soil 2nd rate

East on random between Sections 16 and 21
Variation 13° 41 East

40.00 Set a post for temporary quarter sec corner

Township 13 N. Range 7 West 6th P. M

chs

79.61 Intersected the N. and S. line 26 lks north of the corner to Sections 15. 16. 21 and 22 from which corner we run
West on a true line between Secs 16. and 21
Variation 13° 30 East

39.80 Drove charred stake set a post and raised a mound with trench and pits as per instructions for quarter Section corner

79.61 The corner to Sections 16. 17. 20 and 21
Land level Soil 2nd rate

North between Sections 16 and 17
Variation 13° 41 East

40.00 Drove charred stake set a post and raised a mound with trench and pits as per instructions for quarter section corner

80.00 Drove charred Stake set a post and raised a mound with trench and pits as per instructions for corner to Sections 8. 9. 16 and 17
Land level Soil 2nd rate

Township 13 N. Range 7 West 6th P. M.

Chs

East on a random line between Secs. 9 and 16
Variation 13° 41 East

40.00 Set a post for a temporary quarter Section corner

79.48 Intersected the N. and S. line 42 lks north of the corner to Sections 9.10.15 and 16 from which corner we run

West on a true line between Secs. 9 and 16
Variation 13° 23' East

39.74 Drove charred stake set a post and raised a mound with trench and pits as per instructions for quarter Section corner

79.48 The corner to Sections 8, 9, 16 and 17
Land level Soil 2d rate

North between Sections 8 and 9
Variation 13°. 41 East

40.00 Drove charred stake set a post and raised a mound with trench and pits as per instructions for quarter Section corner

80.00 Drove charred stake set a post and raised a mound with trench and pits as per instruc-

Township 13 North Range 7 West 6th P. M.

Chs

tions for corner to Sections 4.5.8 and 9
Land level Soil 2d rate

East on a random line between Secs. 4 and 9
Variation 13°. 41 East

40.00 Set a post for a temporary quarter Sec. corner

79.11 Intersected the N. and S. line 19 lks S. of the corner to Sections 3.4.9 and 10 from which corner we run

West on a true line between Secs. 4 and 9
Variation 13° 49' East

39.55 Drove charred stake set a post and raised a mound with trench and pits as per instructions for quarter Section corner

79.11 The Corner to Sections 4.5.8 and 9
Land level Soil 2d rate

North on a random line between Secs. 4 and 5
Variation 13°. 41 East

40.00 Set a post for temporary quarter Section corner

80.49 Intersected the N. Boundary of the Township

Township 13 N. Range 7 West 6th P.M

chs

98 lks East of the corner to Sections 4 and 5
from which corner we run
South on a true line between Secs. 4 and 5
Variation 14° 23' East

40.49 Drove charred Stake set a post and raised
a mound with trench and pits as per
instructions for Quarter section corner

80.49 The corner to Sections 4, 5, 8 and 9
Land level Soil 2d rate
Oct 23rd AD. 1862

North between Sections 31 and 32
Variation 13° 41 East

40.00 Drove charred Stake set a post and raised
a mound with trench and pits as per in
structions for Quarter Sec. corner

80.00 Drove charred Stake set a post and raised
a mound with trench and pits as per in
structions for corner to Sections 29, 30
31 and 32
Land level Soil 2d rate

Township 13 N. Range 7 West 6th PM

chs

East on a random line between Secs. 29 and 32
Variation 13° 41 East

40.00 Set a post for temporary Quarter sec corner

80.09 Intersected the N. and S line 41 lks N. of
the corner to Sections 28, 29, 32 and 33
from which corner we run
West on a true line between Secs. 29 and 32
Variation 13° 23' East

40.04 Drove charred Stake set a post and raised
a mound with trench and pits as per in=
structions for Quarter Section corner

80.09 The corner to Sections 29, 30, 31 and 32
Land level Soil 2d rate

West on a random line between Secs. 30 and 31
Variation 13° 41 East

40.00 Set a post for a temporary Quarter Sec. corner

80.09 Intersected the West boundary of the Town
ship 64 lks S. of the corner to Secs. 30 and 31
from which corner we run
East on a true line between Secs. 30 and 31

Township 13 N Range 7 West 6th P. M

Chs	
	Variation 13°.13' East
40.07	Drove charred stake set a post and raised a mound with trench and pits as per instructions for Quarter Section corner
80.07	The Corner to Sections 29.30.31 and 32 Land level Soil 2d rate

North between Sections 29 and 30
Variation 13°41' East

40.00	Drove charred stake set a post and raised a mound with trench and pits as per instructions for Quarter Sec. corner
80.00	Drove charred stake set a post and raised a mound with trench and pits as per instructions for corner to Secs. 19.20.29 and 30 Land level Soil 2d rate

East on a random line between Secs. 20 and 29
Variation 13°.41 East

40.00	Set a post for a temporary quarter sec. corner
80.47	Intersected the N. and S. line 10 lks S of the cor-

Township 13 N. Range 7 West 6th P. M

Chs	
	ner to Sections 20, 21, 28 and 29 from which corner we run

West on a true line between Secs. 20 and 29
Variation 13°.45 East

40.23	Drove charred stake set a post and raised a mound with trench and pits as per instructions for Quarter Section corner
80.47	The Corner to Sections 19.20.29 and 30 Land level Soil 2d rate

West on a random line between Secs. 19 and 30
Variation 13°.41 East

40.00	set a post for temporary Quarter Sec. corner
80.28	Intersected the West boundary of the Township 72 lks S. of the corner to sections 19 & 30 from which corner we run

East on a true line between Secs. 19 and 30
Variation 13°.10' East

40.28	Drove charred Stake set a post and raised a mound with trench and pits as per instructions for Quarter Section corner.

Township 13 N. Range 7 West 6th P.M.

chs	
80.28	The corner to Sections 19.20. 29 and 30 Land level Soil 2d rate
	North between Sections 19 an 20 Variation 13° 41' East
40.00	Drove charred stake set a post and raised a mound with trench and pits as per instructions for Quarter Section corner.
80.00	Drove charred Stake set a post and raised a mound with trench and pits as per instructions for corner to Sections 17.18.19 and 20 Land level Soil 2d rate Oct 24th AD 1862
	East on a random line between Sec. 17 and 20 Variation 13.41 East
40.00	Set a post for temporary Quarter Section corner
80.52	Intersected the N. and S. line 40 lks N. of the corner to Sections 16.17, 20 and 21 from which corner we run
	West on a true line between Sec. 17 and 20 Variation 13.23 East

Township 13 N. Range 7 West 6th P.M.

chs	
40.26	Drove charred Stake set a post and raised a mound with trench and pits as per instructions for Quarter Section corner.
80.52	The corner to Sections 17.18.19 and 20 Land level Soil 2d rate
	West on a random line between Sec. 18 and 19 Variation 13° 41' East
40.00	Set a post for temporary Quarter Sec. corner
80.99	Intersected the West boundary of the Township 80 lks south of the corner to Sec. 18 and 19 from which corner we run
	East on a true line between Sec. 18 and 19 Variation 13.07 East
40.99	Drove charred Stake set a post and raised a mound with trench and pits as per instructions for Quarter section corner
80.99	The corner to Sections 17.18.19 and 20 Land level Soil 2d rate
	North between Sec. 17 and 18

Township 13 North Range 7 West 6th P.M

Chs	
	Variation 13° 41 East
40.00	Drove charred Stake set a post and raised a mound with trench and pits as per instructions for Quarter Section corner.
80.00	Drove charred Stake set a post and raised a mound with trench and pits as per instructions for corner to Secs. 7. 8. 17 and 18
	Land level Soil 2d rate
	East on a random line between Secs. 8 and 17
	Variation 13° 41 East
40.00	set a post for temporary Quarter Sec. corner
80.49	Intersected the N. and S. line 5-7 lks North of the corner to Sections 8. 9. 16 and 17 from which corner we run
	West on a true line between Secs. 8 and 17
	Variation 13° 17 East
40.24	Drove charred Stake set a post and raised a mound with trench and pits as per instructions for Quarter Section corner.
80.49	The corner to Sections 7. 8. 17 and 18

Township 13 N. Range 7 West 6th P.M

Chs	
	Land level Soil 2d rate
	West on a random line between Secs. 7 and 18
	Variation 13° 41 East
40.00	Set a post for temporary Quarter Sec. corner
80.97	Intersected the N. boundary of the Township 82 lks South of the corner to Secs. 7 and 18 from which corner we run
	East on a true line between Secs. 7 and 18
	Variation 13° 16 East
40.97	Drove charred stake set a post and raised a mound with trench and pits as per instructions for Quarter Sec. corner
80.97	The corner to Secs. 7. 8. 17 and 18
	Land level Soil 2d rate
	North between Secs. 7 and 8
	Variation 13° 41 East
40.00	Drove charred stake set a post and raised a mound with trench and pits as per instructions for Quarter Sec. corner

Township 13 N. Range 7 West 6th P.M

Chs	
80.00	Drove charred stake set a post and raised a mound with trench and pits as per instructions for corner to Sections 5. 6. 7 and 8 Land level Soil 2nd rate

East on a random line between Secs. 5 and 8
Variation 13° 41 East

40.00	Set a post for temporary quarter sec. corner
80.49	Intersected the N. and S. line 63 lks. N. of the corner to Secs. 4. 5. 8 and 9 from which corner we run West on a true line between Secs. 5 and 8

Variation 13° ~~15~~ 14' East

40.24	Drove charred stake set a post and raised a mound with trench and pits as per instructions for ~~Quarter~~ Sec. corner
80.49	The corner to Secs. 5. 6. 7 and 8 Land level Soil 2nd rate

West on a random line between Secs. 6 and 7

Township 13 N. Range 7 West 6th P.M

Chs	

Variation 13° 41 East

40.00	Set a post for temporary quarter sec. corner
81.00	Intersected the N. boundary of the Township 78 lks. S. of the corner to Sections 6 and 7 from which corner we run East on a true line between Secs. 6 and 7

Variation 13° ~~33~~ 08' East

41.00	Drove charred stake set a post and raised a mound with trench and pits as per instructions for quarter Sec. corner
81.00	The corner to Secs. 5. 6. 7 and 8 Land level Soil 2nd rate

North on a random line between Secs. 5 and 6
Variation 13° 41 East

40.00	Set a post for temporary quarter sec. corner
81.07	Intersected the N. boundary of the Township 95 lks. East of the corner to Secs. 5 and 6 from which corner we run South on a true line between Secs. 5 and 6

Variation 14° 22' East

Township 13 N. Range 7 West 6th P.M.

Chs

41.07 Drove charred stake set a post and raised a mound with trench and pits as per instructions for quarter Sec. corner

81.07 The corner to Sec. 5. 6. 7 and 8
Land level Soil 2d rate
Oct 25th AD. 1862

Meanders of the N.W. and left bank of Island No. 4 in Section 36 Township No. 13. North of range No. 7 West of the 6th Principal Meridian.
The Meander corner to fractional Sec. ~~1 and~~ 36. on Parallel on the N.W. and left bank of Island being distroyed by the action of the River we proceed to establish one as follows
Begun at the corner to Township 13 N. of Ranges 6 and 7 West. of the 6th Principal Meridian and run
West on true line along the South Boundary of sec 36
Variation 13° 41' East

Township 13 N. Range 7 West 6th P.M.

Chs

1.27 Set a post for meander corner to fractional Sec. 36 on the 3rd Standard Parallel and left bank of Island No. 4. from which an Elm 5 in. diam. bears S. 11 E 46 lks dist.
A Cedar 12 in. diam bears N. 79 E. 32 lks dist.
From the meander corner to fractional Sections 31 and 36 on Range line we run up Stream on the N.W. and left bank of Island in Sec. 36 as follows
Variation 13° 41' East

S. 34.30 W 1.70 chs meandercorner to fractional Sections 1 and 36. on the N.W. and left bank of Island
Land level Bottom Soil 1st rate
Timber cottonwood Cedar & Elm

Meanders of N.W. and left bank of Platte River in Section 36
~~Variation 13° 41' East~~

Township 13 N. Range 7 West 6th P. M.

Chs

Began at meander corner to fractional Sections 31 and 36 on the E. Boundary of Township and left bank of Platte River thence up stream through ~~the~~ Section 36 as follows

Variation 13°.41 East

S. 85° 00' W. 4.40 chs: At 3.00 chs Slough 80 lks wide bears N. E.

S 61° 00' W. 14.60 chs: At 4.00 chs leave timber bears N. E ~~and~~ S.

S 55° 00' W 13.50 chs. meander corner to fractional Secs. 1 and 36 on the S. Boundary of Township and left bank of Platte River

Land level Bottom Soil 1st rate

Timber: Cottonwood and Elm.

Octbr. 26th, 1862

General Description

This Township may be regarded as bottom land: the soil is light and sandy and is properly 2d rate. Its surface is smooth and beautiful with a slight but regular

ascent from the River

On arriving on the Northern boundary of the Township it presents the appearance of Upland but there is no irregularity of surface to indicate a change from Bottom

There is a depression in its surface which we have noted as a Slough, though it is dry at present and has a luxuriant growth of grass and weeds growing in its bed and banks.

Platte River cuts the S. E. corner of Section 36. It affords a large volume of water, but in consequence of innumerable sand bars its navigation may be regarded as impossible

Timber: This Township contains no timber, save a few scattering

Cottonwoods. Cedars and Elms along the bank of Platte River in Section 36

A List of the names of the individuals employed to assist in running measuring or marking the lines and corners described in the foregoing field Notes of Township 13 N. ~~Range~~ of the Base line of Range No. 7 West of the 6th Principal Meridian.
Showing the respective capacities in which they acted,

Felix G. Herbert	Compassman
Timothy McCarthy	Chainman
Dennis Shea	Chainman
Michael Morrisson	Cornerman
Bernard Langan	Cornerman
Michael O'Marra	Flagman

5230
27.70

Copied - Hanks
Comp. Angel & Hanks

Comp =

Field notes of the Subdivisional lines in Township No. 14 North of Range No. 7 West of the 6th Principal Meridian. - Nebraske Territory

Surveyed by John McCarthy and Nelson McCracken U. S. deputy Surveyors under Contract dated June 26th A.D. 1862 Contract No 293

Survey Commenced Oct. 12th 1862 ~~and~~ completed Oct. 17th A.D. 1862

Examd. Telpl. Plat

Names and duties of assistants

Charles N. Johnson	Compassman
John Flanigan	Chainman
David Spellisy	Chainman
Michael Ridgle	Cornerman
John McLaughlin	Cornerman
Maurice Doyle	Flagman

Township 14 N. Range 7 W. 6 P. M.



Township 14 N. Range 7 W 6th P. M.

Chs

To determine the proper adjustment of our Compass for subdividing this Township we commenced at the corner to Townships 13. and 14 N. of Ranges 6 and 7 West and run North on a blank line along the East boundary of Section 36

Variation 13° 00' East

39.98 To a point 13 lks East of Quarter Section corner

79.95 To a point 23 lks. East of corner to Sections 30. 31. 25 and 36

To retrace this line or run parallel thereto our Compass must be adjusted to a variation of 13° 10' East

Subdivision commenced 12th Octbr. 1862

From the corner to Sections 1, 2, 35 and 36 on the South boundary of the Township we run North between Secs. 35 and 36

Variation 13° 10' East

Township 14 N. Range 7 West 6th P.M.

Chs

40.00 Drove charred Stake set a post and raised a mound with trench and pits as per instructions for Quarter Section Corner

80.00 Drove charred Stake set a post and raised a mound with trench and pits as per instructions for corner to Secs. 25. 26. 35 and 36

Land level Soil 2d rate

East on a random line between Secs. 25 and 36

Variation 13° 10' East

40.00 Set a post for temporary Quarter Section corner

80.00 Intersected the East Boundary of the Township 30 lks north of the corner to Sections 25 and 36. from which corner we run

West on a true line between Secs. 25 and 36

Variation 12° 54' East

40.00 ~~Drove~~ charred stake set a post and raised a mound with trench and pits as per instructions for Quarter Sec. corner

80.00 The corner to Sections 25. 26. 35 and 36

Land level Soil 2d rate

Township 14 N. Range 7 W. 6th P.M.

Chs

North between Sections 25 and 26

Variation 13° 10' East

40.00 Drove charred stake set a post and raised a mound with trench and pits as per instructions for Quarter Sec. corner

80.00 Drove charred Stake set a post and raised a mound with trench and pits as per instructions for corner to Secs. 23. 24. 25 and 26.

Land level Soil 2d rate

East on a random line between Secs. 24 and 25

Variation 13° 14' East

40.00 Set a post for temporary Quarter Sec. corner

79.87 Intersected the East Boundary of the Township 39 lks North of the corner to Sections 24 and 25 from which corner we run

West on a true line between Secs. 24 and 25

Variation 12° 53' East

39.93 Drove charred stake set a post and raised a mound with trench and pits as per

Township 14 N. Range 7 W. 6th P.M

Chs	
	instructions for quarter Sec. corner
79.87	The corner to Secs. 23. 24. 25 and 26
	Land level Soil 2d rate

North between Secs. 23 and 24

Variation 13½° East

40.00	Drove charred stake set a post and raised a mound with trench and pits as per instructions for quarter Sec. corner
80.00	Drove charred stake set a post and raised a mound with trench and pits as per instructions for corner to Secs. 13. 14. 23 and 24
	Land level Soil 2d rate

East on a random line between Secs. 13 and 24

Variation 13.10 East

40.00	Set a post for temporary quarter Sec. corner
79.54	Intersected the East boundary of the Township 35 lks N. of the corner to Secs. 13 and 24 from which corner we run West on a true line between Secs. 13 and 24

Township 14 N. Range 7 West 6th P.M

Chs	
	Variation 13.5 ¼ East
39.77	Drove charred stake set a post and raised a mound with trench and pits as per instructions for quarter sec. corner.
79.54	The corner to Sections 13. 14. 23 and 24
	Land level Soil 2d rate

North between Sections 13 and 14

Variation 13.10. East

40.00	Drove charred stake set a post and raised a mound with trench and pits as per instructions for quarter Sec. corner.
80.00	Drove charred stake set a post and raised a mound with trench and pits as per instructions for corner to Sections 11. 12. 13 and 14
	Land level Soil 2d rate

East on a random line between Secs. 12 & 13

Variation 13.10 East

40.00	Set a post for temporary quarter sec. corner

Township 14 N. Range 7 W 6th P.M.

Chs

79.41 Intersected the East boundary of the Township 45 lks north of the corner to Sections 12 and 13 from which corner we run

West on a true line between Secs. 12. and 13

Variation 12°.51 East

39.70 Drove charred stake set a post and raised a mound with trench and pits as per instructions for quarter section corner

79.41 The corner to Secs. 11.12.13 and 14

Land level Soil ~~2d rate~~

North between Secs. 11 and 12

Variation 13°.10 East

40.00 Drove charred stake set a post and raised a mound with trench and pits as per instructions for quarter sec corner

80.00 Drove charred stake set a post and raised a mound with trench and pits as per instructions for corner to Secs. 1.2.11 and 12

Township 14 N. Range 7 West 6th P.M.

Chs

Land level Soil 2d rate

East on a random line between Secs. 1 and 12

Variation 13°. 10 East

40.00 Set a post for temporary quarter sec. corner

79.40 Intersected the East boundary of the Township 40 lks N. of the corner to Secs. 1 and 12 from which corner we run

West on a true line between Secs. 1 and 12

Variation 12°53 East

39.70 Drove charred stake set a post and raised a mound with trench and pits as per instructions for quarter section corner

79.40 The corner to Sections 1.2.11 and 12

Land level Soil 2d rate

North on a random line between Secs. 1 and 2

Variation 13°.10 East

40.00 Set a post for temporary quarter section corner

80.92 Intersected the North boundary of the Township 64 lks East of the corner to Secs. 1 and 2

Township 14 N. Range 7 W. 6th P. M.

Chs	
	from which corner we run South on a true line between Secs. 1 and 2 Variation 13° 37' East
40.92	Drove charred stake set a post and raised a mound with trench and pits as per instructions for quarter section corner
80.92	The corner to Sections 1, 2, 11 and 12 Land level Soil 2d rate Oct. 12th A.D. 1862

North between Sections 34 and 35 Variation 13° 16' East

Chs	
40.00	Drove charred stake set a post and raised a mound with trench and pits as per instructions for quarter section corner
80.00	Drove charred stake set a post and raised a mound with trench and pits as per instructions for corner to Secs. 26, 27, 34 and 35 Land level Soil 2d rate

East on a random line between Secs. 26 and 35 Variation 13° 16' East

Township 14 N. Range 7 West 6th P. M.

Chs	
40.00	Set a post for temporary quarter sec. corner
80.08	Intersected the N. and S. line 42 lks N. of the corner to Secs. 25, 26, 35 and 36 from which corner we run West on a true line between Secs. 26 and 35 Variation 12° 52' East
40.04	Drove charred stake set a post and raised a mound with trench and pits as per instructions for quarter section corner.
80.08	The corner to Secs. 26, 27, 34 and 35 Land level Soil 2d rate

North between Sections 26 and 27 Variation 13° 16' East

Chs	
40.00	Drove charred stake set a post and raised a mound with trench and pits as per instructions for ~~quarter~~ section corner
80.00	Drove charred stake set a post and raised a mound with trench and pits as per instructions for corner to Secs. 22, 23, 26 and 27 Land level Soil 2d rate

Township 14 Range 7 West 6th P. M.

Chs	
	East on a random line between Sec. 23 and 26
	Variation 13° 10' East
40.00	set a post for temporary quarter section corner
80.14	Intersected the N. and S. line 45 lks. N. of the corner to Secs. 23. 24. 25 and 26 from which corner we run,
	West on a true line between Sec. 23 and 26
	Variation 12° 51' East
40.07	Drove charred stake set a post and raised a mound with trench and pits as per instructions for quarter section corner
80.14	The Corner to Secs. 22. 23. 26 and 27
	Land level Soil 2d rate

Chs	
	North between Sections 22 and 23
	Variation 13° 10' East
40.00	Drove charred stake set a post and raised a mound with trench and pits as per instructions for ~~quarter~~ section corner
80.00	Drove charred stake set a post and raised a mound with trench and pits as per instructions for corner to Secs. 14. 15. 22 and 23
	Land level Soil 2d rate

Township 14 N. Range 7 W. 6th P. M.

Chs	
	East on a random line between 14 and 23
	Variation 13° 10' East
40.00	set a post for temporary quarter section corner
80.22	Intersected the N. and S. line 55 lks north of the corner to Sections 13. 14. 23 and 24 from which corner we run
	West on a true line between Secs. 14 and 23
	Variation 12.46 East
40.11	Drove charred stake set a post and raised a mound with trench and pits as per instructions for quarter section corner.
80.22	The Corner to Secs. 14. 15. 22 and 23
	Land level Soil 2d rate

Chs	
	North between Sections 14 and 15
	Variation 13° 10' East
40.00	Drove charred stake set a post and raised a mound with trench and pits as per instructions

Township 14 N. Range 7 W. 6th P.M.

Chs

for quarter Section corner

80.00 Drove charred stake set a post and raised a mound with trench and pits as per instructions for corner to Secs. 10, 11, 14 and 15

Land level Soil 2d rate

East on a random line between Secs. 11 and 14

Variation 13° 0' East

40.00 Set a post for temporary quarter sec. corner

80.28 Intersected the N. and S. line ~~[illegible]~~ North of the corner to Secs. 11, 12, 13 and 14

from which corner we run

West on a true line between Secs. 11 and 14

Variation 12° 48' East

40.14 Drove charred stake set a post and raised a mound with trench and pits as per instructions for quarter section corner

80.28 The corner to Secs. 10, 11, 14 and 15

Land level Soil 2d rate

North between Sections 10 and 11

Township 14 N. Range 7 W. 6th P.M.

Chs

Variation 13° 0' East

40.00 Drove charred stake set a post and raised a mound with trench and pits as per instructions for quarter section corner

80.00 Drove charred stake set a post and raised a mound with trench and pits as per instructions for corner to Secs. 2, 3, 10 and 11

Land level Soil 2d rate

East on a random line between Secs. 2 and 11

Variation 13° 0' East

40.00 Set a post for temporary quarter sec. corner

80.00 Intersected the N. and S. line 57 lks N. of the corner to Secs. 1, 2, 11 and 12

from which corner we run

West on a true line between Secs. 2 and 11

Variation 12° 46' East

40.00 Drove charred stake set a post and raised a mound with trench and pits as per instructions for quarter section corner.

80.00 The corner to Secs. 2, 3, 10 and 11

Township 14 N. Range 7 West 6th P.M.

Chs

Land level Soil 2d rate

North on a random line between Secs. 2 and 3
Variation 13°10' East

40.00 Set a post for temporary Quarter Sec. corner

54.30 Prairie Creek 110 lks wide course N. E

80.97 Intersected the N. boundary of the Township 45 lks East of the corner to Secs. 2 and 3 from which corner we run

South on a true line between Secs. 2 and 3
Variation 13.29 East

40.97 Drove charred stake set a post and raised a mound with trench and pits as per instructions for Quarter section corner

80.97 The corner to Sections 2.3.10 and 11

Land level Soil 2d rate
Oct. 13th A.D. 1862

North between Sections 33 and 34
Variation 13° 10' East

40.00 Drove charred stake set a post and raised a mound with trench and pits as per in=

Township 14 N. Range 7 West 6th P.M

Chs

structions for Quarter Sec. corner

80.00 Drove charred stake set a post and raised a mound with trench and pits as per instructions for corner to Secs. 27.28.33 and 34

Land level Soil 2d rate

East on a random line between Secs. 27 and 34
Variation 13° 10' East

40.00 Set a post for temporary Quarter sec. corner

80.57 Intersected the N. and S. line 46 lks N. of the corner to Secs. 26.27.34 and 35 from which corner we run

West on a true line between Secs. 27 and 34
Variation 12°50' East

40.28 Drove charred stake set a post and raised a mound with trench and pits as per instructions for Quarter section corner

80.57 The corner to Sections 27.28.33 and 34

Land level Soil 2d rate

North between Sections 27 and 28

Township 14 N. Range 7 W. 6th P.M.

Variation 13° 10' East

40.00 Drove charred stake set a post and raised a mound with trench and pits as per instructions for quarter sec. corner

80.00 Drove charred stake set a post and raised a mound with trench and pits as per instructions for corner to Secs. 21, 22, 27 and 28

Land level Soil 2d rate

East on a random line between Secs. 22 and 27

Variation 13° 10' East

40.00 Set a post for temporary quarter sec. corner

80.40 Intersected the N. and S. line 35 lks. N. of the corner to Secs. 22, 23, 26 and 27

from which corner we run

West on a true line between Secs. 22 and 27

Variation 12° 46' East

40.20 Drove charred stake set a post and raised a mound with trench and pits as per instructions for quarter section corner

80.40 The corner to Sections 21, 22, 27 and 28

Township 14 N. Range 7 W. 6th P.M.

chs

Land level Soil 2d rate

North between Secs. 21 and 22

Variation 13° 10' East

40.00 Drove charred stake set a post and raised a mound with trench and pits as per instructions for quarter sec. corner

80.00 Drove charred stake set a post and raised a mound with trench and pits as per instructions for corner to Secs. 15, 16, 21 and 22

Land level Soil 2d rate

East on a random line between Secs. 15 and 22

Variation 13° 10' East

40.00 Set a post for temporary quarter sec. corner

80.21 Intersected the N. and S. line 60 lks. W. of the corner to Secs. 14, 15, 22 and 23

from which corner we run

West on a true line between Secs. 15 and 22

Variation 12° 46' East

40.10 Drove charred stake set a post and raised a

Township 14 N. Range 7 West 6th P. M

chs	
	mound with trench and pits as per instruc = tions for Quarter Sec. corner.
80.21	The corner to Sections 15. 16. 21 and 22 Land level Soil Second rate
	North between Sections 15 and 16 Variation 13° 10' East
12.00	Prairie Creek 25 lks wide course N. E.
40.00	Drove charred stake set a post and raised a mound with trench and pits as per instruc = tions for quarter section corner
80.00	Drove charred stake set a post and raised a mound with trench and pits as per instruc = tions for corner to Secs. 9. 10. 15 and 16 Land level Soil 2d rate
	East on a random line between Secs. 10 & 15 Variation 13° 10' East
16.50	Prairie Creek 25 lks wide course North
40.00	Set a post for temporary quarter Sec. corner
80.00	Intersected the N. and S. line 5.8 lks N. of the

Township 14 N. Range 7 W. 6th P. M

chs	
	corner to Secs. 10. 11. 14 and 15 from which corner we run West on a true line between Secs. 10 and 15 Variation 12° 45' East
40.00	Drove charred stake set a post and raised a mound with trench and pits as per in = structions for quarter Section corner
80.00	The Corner to Secs. 9. 10. 15. and 16 Land level Soil 2d rate
	North between Secs. 9 and 10 Variation 13° 10' East
40.00	Drove charred stake set a post and raised a mound with trench and pits as per in structions for quarter Sec. corner
78.10	Slough 25 lks wide course N. E.
80.00	Drove charred stake set a post and raised a mound with trench and pits as per instructions for corner to Secs. 3. 4. 9 and 10 Land level Soil 2d rate

Township 14 N. Range 7 W. 6th P. M.

chs

East on a random line between Secs. 3 and 10
Variation 13° 10' East

19.00 Prairie Creek 20 lks wide course N. E.

40.00 Set a post for temporary quarter Sec corner

79.97 Intersected the N. and S. line 67 lks N. of the corner to Secs. 2, 3, 10 and 11

from which corner we run
West on a true line between Secs. 3 and 10
Variation 12° 41' East

39.98 Drove charred stake set a post and raised a mound with trench and pits as per instructions for quarter section corner

79.97 The corner to Secs. 3, 4, 9 and 10
Land level Soil 2d rate

North on a random line between Secs. 3 and 4
Variation 13° 14' East

12.00 Slough 20 lks wide course S. E.

40.00 Set a post for temporary quarter corner

80.40 Intersected the N. boundary of the Township 39 lks East of the corner to Secs. 3 and 4

Township 14 N. Range 7 W. 6th P. M.

chs

from which corner we run
South on a true line between Secs. 3 and 4
Variation 13.27 East

40.40 Drove charred stake set a post and raised a mound with trench and pits as per instructions for quarter section corner

80.40 The corner to Section 3, 4, 9 and 10
Land level Soil 2d rate
Oct. 14th A.D. 1862

North between Sections 32 and 33
Variation 13° 14' East

35.00 Slough 30 lks wide bears N. E.

40.00 Drove charred stake set a post and raised a mound with trench and pits as per instructions for quarter Sec. corner

80.00 Drove charred stake set a post and raised a mound with trench and pits as per instructions for corner to Secs. 28, 29, 32 and 33
Land level Soil 2d rate

East on a random line between Secs. 28 and 33

Township 14 N. Range 4 West 6th P. M.

Chs	
	Variation 13° 10' East
40.00	Set a post for temporary Quarter Sec. corner
80.18	Intersected the N. and S. line 32 lks N. of the corner to Sections 27, 28, 33 and 34 from which corner we run West on a true line between Sections 28 and 33
	Variation 12° 56' East
40.09	Drove charred stake set a post and raised a mound with trench and pits as per instructions for Quarter Section corner
80.18	The corner to Sections 28.29.32 and 33 Land level Soil 2d rate

---

North between Sections 28 and 29

Variation 13° 10' East

Chs	
40.00	Drove charred stake set a post and raised a mound with trench and pits as per instruction for Quarter Section corner.
70.50	Prairie Creek 75 lks wide course N. N. E
80.00	Drove charred stake set a post and raised a mound with trench and pits as per in=

Township 14 N. Range 4 W. 6th P. M.

Chs	
	structions for corner to Secs. 20, 21, 28 and 29 Land level Soil 2d rate

---

East on a random line between Secs. 21 and 28

Variation 13° 10' East

Chs	
2.00	Prairie Creek 25 lks wide no water course N. E.
6.50	Prairie Creek 25 lks wide no water course S. E.
13.00	Prairie Creek 25 lks wide no water course N. E.
40.00	Set a post for temporary Quarter Sec. corner
80.35	Intersected the N. and S. line 20 lks N. of the corner to Secs. 21. 22. 27 and 28 from which corner we run West on a true line between Secs. 21 and 28
	Variation 13° 08' East
40.17	Drove charred stake set a post and raised a mound with trench and pits as per instructions for Quarter Sec. corner
80.35	The corner to Secs. 20, 21, 28 and 29

Township 14 N. Range 7 W. 6th P.M

Chs	
	Land level Soil 2d rate
	North between Secs. 20 and 21
	Variation 13.10
40.00	Drove charred Stake set a post and raised a mound with trench and pits as per instructions for quarter sec. corner
80.00	Drove charred stake set a post and raised a mound with trench and pits as per instructions for corner to Secs. 16, 17, 20 and 21
	Land level Soil 2d rate
	East on a random line between Secs. 16 and 21
	Variation 13°.10' East
40.00	Set a post for temporary quarter Section corner
70.00	Prairie Creek 30 lks wide no water course N.
80.14	Intersected the N. and S. line 56 lks N of the corner to Secs. 15, 16, 21 and 22 from which corner we run
	West on a true line between Secs. 16 and 21
	Variation 12.46 East

Township 14 N. Range 7 W. 6th P.M.

Chs	
40.07	Drove charred Stake set a post and raised a mound with trench and pits as per instructions for quarter section corner
80.14	The corner to Secs. 16, 17, 20 and 21
	Land level Soil 2d rate
	North between Secs. 16 and 17
	Variation 13°.10' East
40.00	Drove charred stake set a post and raised a mound with trench and pits as per instructions for quarter section corner
80.00	Drove charred Stake set a post and raised a mound with trench and pits as per instructions for corner to Secs. 8, 9, 16 and 17
	Land level Soil 2d rate
	East on a random line between Secs. 9 and 16
	Variation 13°.10' East
40.00	Set a post for a temporary quarter Sec. corner
79.94	Intersected the N. and S. line 29 lks N. of the corner to Secs. 9, 10, 15 and 16

Township 14 N. Range 7 W. 6th P. M.

Chs	
	from which corner we run
	West on a true line between Secs. 9 and 16
	Variation 12.58 East
39.97	Drove charred Stake set a post and raised a mound with trench and pits as per instructions for quarter Section corner
79.94	The corner to Secs. 8, 9, 16 and 17
	Land level Soil 2d rate
	North between Sections 8 and 9
	Variation 13° 10' East
40.00	Drove charred Stake set a post and raised a mound with trench and pits as per instructions for ~~Quarter~~ section corner
58.00	Slough 20 lks wide course N. E.
80.00	Drove charred Stake set a post and raised a mound with trench and pits as per instructions for corner to Secs. 4, 5, 8 and 9
	Land level Soil 2d rate
	East on a random line between Secs. 4 and 9

Township 14 N. Range 7 W. 6th P. M.

Chs	
	Variation 13° 10' East
40.00	Set a post for temporary quarter Sec. corner
79.90	Intersected the N and S. line 37 lks N. of the corner to Secs. 3, 4, 9 and 10
	from which corner we run
	West on a true line between Secs. 4 and 9
	Variation 12° 54' East
39.95	Drove charred Stake set a post and raised a mound with trench and pits as per instructions for quarter Sec. corner
79.90	The corner to Secs. 4, 5, 8, and 9
	Land level Soil 2d rate
	North on a random line between Secs. 4 and 5
	Variation 13° 10' East
34.00	Leave valley and enter Sand bluffs bearing N. E. and S. W.
40.00	Set a post for temporary quarter Sec. corner
80.40	Intersected the N. boundary of the Township 26 lks East of the corner to Secs. 4 and 5
	from which corner we run

Township 14 N. Range 7 West 6th P. M

chs

South on a true line between Secs. 4 and 5
Variation 13°21' East

40.40 Drove charred stake set a post and raised a mound with trench and pits as per instructions for quarter Section corner

80.40 The corner to Secs. 4.5.8 and 9
Land broken Sand hills Soil 3d rate
Oct. 15th A.D. 1862

North between Sections 31 and 32
Variation 13°10 East

40.00 Drove charred stake set a post and raised a mound with trench and pits as per instructions for quarter Sec. corner

80.00 Drove charred Stake set a post and raised a a mound with trench and pits as per instructions for corner to Secs. 29.30.31 and 32
Land level Soil 2d rate

East on a random line between Secs. 29 & 32
Variation 13°.10 East

40.00 set a post for temporary quarter section corner

Township 14 N. Range 7 W. 6th P. M.

chs

80.10 Intersected the N. and S. line 10 lks N. of the corner to Secs. 28.29.32 and 33
from which corner we run
West on a true line between Secs. 29 and 32
Variation 13.06 East

40.05 Drove charred stake set a post and raised a mound with trench and pits as per instructions for quarter Sec. corner.

80.10 The corner to Secs. 29.30.31 and 32
Land level Soil 2d rate

West on a random line between Secs. 30 and 31
Variation 13° 10 East

19.00 Prairie Creek 20 lks wide course N. E

40.00 Set a post for temporary quarter Sec. corner

78.35 Intersected the West boundary of the Township 35 lks S. of the corner to Secs. 30 and 31
from which corner we run
East on a true line between Secs. 30 and 31
Variation 12°50' East

38.35 Drove charred stake set a post and raised
section corner

Township 14 N. Range 7 W. 6th P. M.

Chs

a mound with trench and pits as per in=
structions for quarter section corner

78.35 the corner to Secs. 29. 30. 31 and 32
Land level Soil 2d rate

North between Secs. 29 and 30
Variation 13° 10' East

34.20 Prairie creek 30 lks wide course N. E.

40.00 Drove charred stake set a post and raised
a mound with trench and pits as per in=
structions for quarter Section corner

80.00 Drove charred stake set a post and raised
a mound with trench and pits as per in=
structions for corner to Secs. 19, 20, 29, and 30
Land level. Soil 2d rate

East on a random line between Secs. 20 and 29
Variation 13° 10' East

40.00 Set a post for a temporary quarter Sec corner

80.27 Intersected the N. and S. line 30 lks. N. of the
corner to Sections 20. 21. 28 and 29

Township 14 N. Range 7 W. 6th P. M.

Chs

from which corner we run
West on a true line between Secs. 20 and 29
Variation 12° 5' 7" East

40.13 Drove charred stake set a post and raised a
mound with trench and pits as per instruction
for quarter Section corner

80.27 The corner to Secs. 19. 20. 29 and 30
Land level Soil 2d rate

West on a random line between Secs. 19 and 30
Variation 13° 10' East

37.50 Slough 20 lks wide course N.

40.00 Set a post for temporary quarter Sec. corner

78.40 Intersected the West boundary of the Town=
ship 75 lks S. of the corner to Secs. 19 and 30
from which corner we run
East on a true line between Secs. 19 and 30
Variation 12.38 East

38.40 Drove charred stake set a post and raised a
mound with trench and pits as per instruc=
tions for quarter Section corner

Township 14 N. Range 7 W. 6th P.M

Chs	
78.40	The corner to Secs. 19.20.29 and 30
	Land level Soil 2d rate
	North between Sections 19 and 20
	Variation 13° 10' East
40.00	Drove charred Stake set a post and raised a mound with trench and pits as per instructions for quarter Section corner
80.00	Drove charred stake set a post and raised a mound with trench and pits as per instructions for corner to Secs. 17.18.19 and 20
	Land level Soil 2d rate
	Oct. 16th A.D. 1862
	East on a random line between Secs. 17 and 20
	Variation 13.10 East
40.00	Set a post for temporary quarter Sec. corner
80.40	Intersected the N. and S. line 20 S. of the corner to Secs. 16.17.20 and 21
	from which corner we run
	West on a true line between Secs. 17 and 20
	Variation 13.19 East

Township 14 N. Range 7 W. 6th P.M.

Chs	
40.20	Drove charred stake set a post and raised a mound with trench and pits as per instructions for quarter Section corner
80.40	The corner to Secs. 17.18.19 and 20
	Land level Soil 2d rate
	West on a random line between Secs. 18 and 19
	Variation 13° 10' East
5.00	Slough 20 lks wide course N. E.
40.00	Set a post for temporary quarter sec. corner
78.90	Intersected the West boundary of the Township 78 lks S. of the corner to Secs. 18 and 19
	from which corner we run
	East on a true line between Secs. 18 and 19
	Variation 12.37 East
38.90	Drove charred stake set a post and raised a mound with trench and pits as per instructions for quarter Section corner
78.90	The corner to Secs. 17.18.19 and 20
	Land level Soil 2d rate

Township 14 N. Range 7 West 6th P. M.

chs

North between Sections 17 and 18
Variation 13° 10' East

35.00 Slough 20 lks wide course N. E.

40.00 Drove charred stake set a post and raised a mound with trench and pits as per instructions for Quarter Section corner

80.00 Drove charred stake set a post and raised a mound with trench and pits as per instructions for corner to Sec. 7. 8, 17. and 18
Land level Soil 2d rate

East on a random line between Sec. 8 and 17
Variation 13° 10' East

40.00 Set a post for temporary Quarter Sec. corner

61.50 Slough 20 lks wide course North

80.00 Intersected the N. and S. line 37 lks South of the corner to Sec. 8. 9. 16 and 17 from which corner we run
West on a true line between Sec. 8 and 17
Variation 13° 22' East

40.00 Drove charred stake set a post and raised a

Township 14 N. Range 7 W. 6th P. M.

chs

mound with trench and pits as per instructions for Quarter Section corner

80.00 The corner to Sec. 7. 8. 17 and 18
Land level Soil 2d rate

West on a ~~true~~ random line between Sec. 7 and 18
Variation 13° 10' East

40.00 Set a post for temporary Quarter Sec. corner

56.00 Enter Sand hills bearing N. E. and S. W.

79.37 Intersected the West ~~of~~ boundary of the Township 65 lks south of the corner to Sec. 7 and 18 from which corner we run
East on a true line between Sec. 7 and 18
Variation 12° 42' East

39.37 Drove charred stake set a post and raised a mound with trench and pits as per instructions for Quarter section corner

79.37 The corner to Sec. 7. 8, 17 and 18
24 chs of west end land broken Soil Sandy and worthless
balance level. Soil 2d rate

Township 14 N. Range 7 W. 6th P. M.

chs

North between Sections 7 and 8

Variation 13° 10' East

34.00 Enter Sand hills bearing N. E and S. W.

40.00 Drove charred stake set a post and raised a mound with trench and pits as per instructions for quarter section corner

80.00 Drove charred stake set a post and raised a mound with trench and pits as per instructions for corner to Sections 5. 6. 7 and 8

46.00 chs of N. End Land broken Soil Sandy and worthless

balance Land level Soil 2d rate

East on a random line between Secs. 5 and 8

Variation 13° 10' East

4.00 Enter Sand hills bearing N. E. and S.

40.00 Set a post for temporary quarter sec. corner

80.00 Intersected the N. and S. line 34 lks N. of the corner to Secs. 4. 5. 8 and 9

from which corner we run

West on a true line between Secs. 5 and 8

Township 14 N. Range 7 W. 6th P. M.

chs

Variation 12° 55' East

40.00 Drove charred stake set a post and raised a mound with trench and pits as per instructions for quarter sec. corner

80.00 The corner to Secs. 5. 6. 7 and 8

Land level Soil 2d rate

West on a random line between Secs. 6 and 7

Variation 13° 10' East

40.00 Set a post for temporary quarter sec. corner

80.13 Intersected the West boundary of the Township 36 lks South of the corner to Secs. 6 and 7

from which corner we run

East on a true line between Secs. 6 and 7

Variation 12° 55' East

40.13 Drove charred stake set a post and raised a mound with trench and pits as per instructions for quarter section corner

80.13 The corner to Secs. 5. 6. 7 and 8

Land broken. Soil sandy and worthless

Township 14 N Range 7 West 6th P. M.

Chs	
	North on a random line between Secs. 5 and 6
	Variation 13° 10' East
40.00	Set a post for temporary quarter sec. corner
80.44	Intersected the N. boundary of the Township
	3 lks East of the corner to Secs. 5 and 6
	from which corner we run
	South on a true line between Secs. 5 and 6
	Variation 13° 11' East
40.44	Drove channel stake set a post and raised
	a mound with trench and pits as per in=
	structions for quarter sec. corner
80.44	The corner to Secs. 5. 6 7 and 8.
	Land broken. Soil sandy and worthless
	Oct. 17th A.D. 1862

General Description

The quality of the land in this Township is about the general average. Soil somewhat sandy and about 2nd rate.

Its surface is smooth and level and appears to be a continuation of Platte River bottom but cannot properly be classified as bottom land.

It is better adapted to grazing than agricultural purposes. Prairie Creek runs through the Township in a North Easterly direction. In many places it is dry with a heavy growth of grass and weeds in its bed and banks. In other places it has large pools of clear cool water that is very palatable ~~to the taste~~

There is a Slough in the N. E. corner of the Township that has water in pools. The N. W. corner of the Township extends into the Sand hills. This portion is very rough and of but very little value for agricultural purposes. Timber: This Township is entirely destitute of Timber save a few Scattering trees along the banks of Prairie Creek in Section 29.

List of Names

A list of the Names of the individuals employed to assist in running, measuring, and marking the lines and corners described in the foregoing Field notes of Township 14 North of ~~range~~ ~~the Base line of~~ Range No. 7 West of the 6th Principal Meridian, showing the respective capacities in which they acted:

Charles N. Johnson	Compasman
John Flanigan	Chainman
David Spellisy	Chainman.
Michael Ridlye	Coner man
John McLaughlin	Coner man
Maurice Doyle	Flagman.

40.00 Drove charred stake

We hereby certify that we assisted John M. McCarthy and Nelson M. Crookin Deputy Surveyors in Subdividing Township No 13 North of Ranges Nos 4 and 6 West; Township No 14 North of Ranges 2, 3, 4 and 7 West and Township 14 & 15 North of Range No 4 West; Also Fractional Townships No 15 North of Ranges Nos 5 and 6 West of the 6th Principal Meridian Nebraska Territory; and that said Townships have been in all respects to the best of our Knowledge and belief well and faithfully surveyed; the boundary monuments planted according to the instructions furnished by the Surveyor General and that all the corner boundaries have been constructed of not less size and dimensions prescribed in the

printed Manual of Surveying Instructions dated February 22nd 1855 marked and conditioned in every respect as therein required-

Charles N Johnson Compassman
John Flanagan Chainman
David Spelacy Chainman
John H C Loughlin Cornerman
Michael Ridge Cornerman
Morris Doil X mark Flagman

Subscribed and sworn to by the above named persons before me

Major and Justice of the Peace in and for the County of Leavenworth in the State of Kansas this 20th day of November A D 1862

H. B. Denman

Major of Leavenworth City and Justice of the Peace in and for Leavenworth County State of Kansas,

40.00 Drove charred stake ...

We hereby certify that we assisted John McCarthy and Nelson McCracken Deputy Surveyors in Subdividing Township No 13 North of Ranges Nos. 2, 3, 5 and 7 West Township No 14 North of Ranges Nos 5 and 6 West and Fractional Townships No 16 North of Ranges Nos 4 and 5 West of the 6th Principal Meridian Nebraska Territory, and that said Townships have been in all respects to the best of our Knowledge and belief well and faithfully Surveyed; the boundary monuments planted according to the instructions furnished by the Surveyor General, and that all the corner boundaries have been constructed of not less size and dimensions prescribed in the printed Manual of Surveying

Instructions dated February 22nd 1855, marked and conditioned in every respect as therein required."

Felix G Herbert Compassman
Timothy McCarthy Chainman
Denis Spear Chainman
Michael Morison Commerman
Bernard Langan Commerman
Michael O'Mara Flagman

Subscribed and sworn to by the above named persons, before me Mayor and Justice of the Peace in and for the County of Leavenworth in the State of Kansas this 20th day of November 1862

H B Denman
Mayor of Leavenworth City and Justice of the Peace, in and for Leavenworth County State of Kansas

40.00 Drove charred

Mr. John McCarthy and Nelson McCracken Deputy Surveyors do solemnly swear that in pursuance of Contract No. 293 with Mark W. Delahay Surveyor General of the public lands of the United States for the state of Kansas & Territory of Nebraska bearing date the 26th Day of June 1862, and in strict Conformity to the laws of the United States, and the instructions furnished by said Surveyor General, We have faithfully surveyed the subdivisional lines and Meanders of Townships Nos 13 and 14 North of Ranges No. 2. 3. 4. 5. 6 and 7. West. Township No. 15 North of Range No. 4 West, and Fractional Town-ship 15 North of Ranges No. 5 and 6 West and Fractional Township No. 16 North of Ranges No. 4 and 5 West of the 6th Principal Meridian Territory of Nebraska, and do further solemnly swear that all the Corner boundaries have

been constructed of not less size and dimensions prescribed in the printed Manual of surveying instructions dated February 22d 1855. Marked and conditioned in every respect as therein required, and that the foregoing are the true and original field notes of such survey

John McCarthy

Nelson McCracken

Sworn to and Subscribed before me this 18th day of December AD 1862.

H. B. Denman

Major of Leavenworth City and Justice of the Peace in and for Leavenworth County State of Kansas

40.00 Drove charred stake

Surveyor General's Office
Leavenworth Kansas
March 26th. 1863

The foregoing field notes of the survey of the Subdivisional and Mandu lines. in Townships Thirteen and Fourteen North, Range Five West Thirteen Fourteen and Fifteen North, Range Six West and Thirteen and Fourteen North, Range Seven West of the Sixth Principal Meridian in Nebraska Territory, executed by John McCarthy and Nelson McCracken Deputy Surveyors, under their Contract of the 26th day of June 1862. in the months of September and October 1862. having been critically examined. the necessary corrections and explantions made, the said field notes, and the surveys they surveys they describe are hereby approved

Mark W Delahay
Surveyor General

55
~~102~~

40.00 Drove charred stake ser

Platted W. & B. Corel

Copied J.F.T.
Compt. T. & B.
D.L. made J.F.T.

Field notes of the Subdivision lines in Fractional Township No 15 North Range No 7 West of the 6th principle Meridian in the Territory of Nebraska

Surveyed by Leroy O. Wight Deputy Surveyor under joint contract No 3115 dated May 15th 1866 wherein Armstrong and Wight are joint Contractors.

Survey.

Commenced Sep 12th 1866.
Completed Sep 17th 1866.
Completed

Names and duties of Operants.

Thomas Danford Chainman
Daniel White Chainman
William Greening Flagman
George Stout Axeman.

Fra^ct Township No 15 N. Range No 7 W. 6 P. M.

6		5		4		3		2		1
7		8		9		10		11		12
18	26	17	19	16	15	15	10	14	5	13
25		25		18		14		9		5
19	24	20	18	21	13	22	9	23	4	24
23		23		17		13		8		3
30	22	29	17	28	12	27	7	26	3	25
21		20		16		11		7		2
31	20	32	15	33	11	34	6	35	1	36

40.00 Set Post deposited chained stake and raised mound of earth

Fractional T 15 North R 7 W of 6th P.M.

To determine the proper adjustment of my Compass for Subdividing this Township I commence at the corner to Townships 14 and 15 N Ranges 6 and 7 W and run North on a blank line along the East boundary of Sec 36.

Va 13°-30' E

40.02 To a point 15 lks W of 1/4 Sec cor

80.04 To a point 32 lks W of the cor to Sec 25 & 36.

To retrace this line or run parallel thereto my Compass must be adjusted to a Va of 13°-16' E

Subdivision Commenced Sep 12th 1866.

From the Cor to Sec 35. 36. 1 & 2 on the South boundary of Township I run

North between Sections 35 & 36

Va 13°-16' E

14.58 A brush 30 lks wide runs East.

40.00 Set Post deposited charred stake and raised mound of earth

Fractional T 15 N R 7 W of 6th P.M.

with pits as per instructions for 1/4 Sec cor

80.00 Set Posts deposited chained stake and raised mound of earth with pits as per instructions for corner to Sections 25, 26, 35 & 36.
Land level Soil Sandy 2d rate.

East on a random line between 25 and 36.

Va 13°-16' E

40.00 Set Post for temporary 1/4 Sec cor.
80.14 Intersect the East boundary of Township 35-North of the corner to Sections 25 and 36 from which corner I run

S 89°-45' West on a true line between Sections 25 and 36

Va 13°-16' E

40.07 Set Post deposited chained stake and raised mound of earth with pits as per instructions for 1/4 Sec cor

Fractional T 15 N R 7 W of 6th P.M.

80.14 The corner to Sections 25, 26, 35 & 36
Land level Soil Sandy 2d rate.

North between Sections between Sections 25 and 26.

Va 13°-16' E

40.00 Set Post deposited chained stake and raised mound of earth with pits as per instructions for 1/4 Sec cor.
80.00 Set Post deposited chained stake and raised mound of earth with pits as per instructions for corner to Sections 23, 24, 25 and 26.
Land level Soil Sandy 2d rate

East on random line between Sections 24 and 25

Va 13°-15' E

40.00 Set Post for temporary 1/4 Sec Cor
80.65 Intersect the East boundary of Tp 65-North of cor to Sec 25 & 25

Fractional T 15 N R 7 W of 6th P.M.

from which corner I run
N 89°-3½ W on a true line
between Sections 24 and 25 —
va 13°-16' E

40.32 Set Post: deposited charred stake
and raised mound of earth
with pits as per instructions
for 1/4 Sec cor

80.65 The corner to Sections 23, 24, 25 & 26
Land broken Soil Sandy 3d rate

North between Sections 23 & 24
va 12°-45' E

40.00 Set Post: deposited charred stake
and raised mound of earth
with pits as per instructions
for 1/4 Sec cor

80.00 Set Post: deposited charred stake
and raised mound of earth
with pits as per instructions
for corner to Sections 23, 24, 13
and 14.
Land broken Soil Sandy 3d rate

Fractional T 15 N R 7 W of 6th P.M.

East on a random line between
Sections 13 & 24
va 13°-16' E

40.00 Set Post: for temporary 1/4 Sec cor

80.08 Internet the East boundary of Township
86 lks N of corner to Sections 13 & 24
from which corner I run
N 89°-23' W on a true line
between Sections 13 and 24
va 13°-16' E

40.04 Set Post: deposited charred stake
and raised mound of earth
with pits as per instructions
for 1/4 Sec cor

80.08 The corner to Sections 13, 14, 23 & 24
Land broken Soil Sandy 3d rate

North on a true line between
fractional Sec 13 & 14
va 12°-45' E

8.50 Enter bottom bears E & W

40.00 Set Post: deposited charred stake and
raised mound of earth with

Fractional T 15 N R 7 W of 6" P.M.

Pits as per instructions for 1/4 Sec Cor
79.33 Intersect the South boundary of Pawnee Reservation 13.90 ch E of Mile Corner
Set Post deposited charred stake and raised mound of earth with pits as per instructions for closing Corner to Frac Sections 13 and 14
Land bottom level Soil 1st rate
Upland Broken Soil Sandy 3d rate.
Sept 12" 1866.

North between Sections 34 + 35 –
Va 13°-00' E
40.00 Set Post: deposited charred stake and raised mound of earth with pits as per instructions for 1/4 Sec cor.
80.00 Set Post: deposited charred stake and raised mound of earth with pits as per instructions for corner to Sections 26.27, 34 + 35 –
Land Broken Soil Sandy 3d rate,

Fractional T 15 N R 7 W of 6" P.M.

East on a random line between Sections 26 and 35 –
Va 13°-16' E
40.00 Set Post: for temporary 1/4 Sec cor
79.70 Intersected the N + S line 26 Ch N of corner to Sections 25.26.35 + 36 from which corner I run
N 8°9-4'9 Wan a true line between Sections 26 + 35 –
Va 13°-16' E
39.85 Set Post: deposited charred stake and raised mound of earth with pits as per instructions for 1/4 Sec cor
79.70 The corner to Sections 26.27.34 + 35 –
Land broken Soil Sandy 3d rate,

North between Sections 26 + 27
Va 13°-00' E
40.00 Set Post: deposited charred stake and raised mound of earth with pits as per instructions for

Fractional T13 N R7 W of 6th P.M.

for 1/4 Sec cor.

80.00 Set Post deposited chained stake and raised mound of earth with pits as per instructions for corner to Sections 22, 23, 26 and 27,

Land Broken Soil Sandy 3d rate

East on a random line below Sections 23 & 26,

Va 1° - 15 - E

40.00 Set Post for temporary 1/4 Sec Cor.

79.76 Intersect the N & S line 22 lks W of Cor to Sections 23, 24, 25 & 26, from which corner I run

N 89° - 51' W on a true line below Sections 23 & 26,

Va 13° - 15 E

39.88 Set Post deposited chained stake and raised mound of earth with pits as per instructions for 1/4 Sec cor

79.76 The corner to Sections 22, 23, 26 & 27,

Fractional T13 N R7 W of 6th P.M.

Land hilly Soil Sandy 3d rate,

North between Sections 22 & 23

Va 13° - 0' E

36.00 Have Upland; Enter Bottom bears E & W,

40.00 Set Post deposited chained stake and raised mound of earth with pits as per instructions for 1/4 Sec cor

80.00 Set Post deposited chained stake and raised mound of earth with pits as per instructions for corner to Sections 14, 15, 22 & 23.

Bottom land level Soil 1st rate

Upland broken Soil 3d rate,

East on a random line below Sections 14 and 23

Va 13° - 0' E

40.00 Set Post for temporary 1/4 Sec cor

56.50 Have bottom & enter Upland bears N E & S W,

79.82 Intersect the N & S line 7 lks W of Cor

Fractional T15 N R 7 W of 6th P.M.

to Sections 13, 14, 23 and 24,
from which cor I run
N 89° - 57' W on a true line between
Sections 14 & 23
va 13° - 00' E

39.91 Set Post deposited charred stake
and raised mound of earth
with pits as per instructions for
1/4 Sec cors

79.82 The corner to Sections 14, 15, 22 & 23.
Land mostly level Soil 1st rate.

North on a true line between
Fractional Sections 14 & 15 —
va 13° - 00' E

40.00 Set Post: deposited charred stake
and raised mound of earth
with pits as per instructions
for 1/4 Sec cor

79.98 Intersect the South boundary of
Pawnee Reservation 15.45 chains
E of Mile Corner.
Set Post: deposited charred stake

Fractional T15 N R 7 W of 6th P.M.

and raised mound of earth with
pits as per instructions for closing
Corner to Sections 14 and 15 —
Land level Soil 1st rate.
Sept 13th 1866.

North between Sec 33 & 34
va 13° - 00' E

40.00 Set Post: deposited charred stake
and raised of earth with pits
as per instructions for 1/4 Sec cor

80.00 Set Post: deposited charred stake
and raised mound of earth
with pits as per instructions for
Corner to Sections 27, 28, 33 and
34
Land Broken Soil Sandy 3rd rate

East on random line between
Sections 27 and 34
va 13° - 15' E

40.00 Set Post: for temporary 1/4 Sec Cor

80.48 Intersect N & S line 63 lks N of Cor

Fractional T 15 N R 7 W of 6th P.M.

to Sec 26, 27, 34 & 35 from which corner I run
N 8°9-33 W on a true line between Sections 27 & 34
Va 13°-15 E
40.24 Set Post deposited charred stake and raised mound of earth with pits as per instructions for 1/4 Sec Cor.
80.48 The corner to Sections 27, 28, 33 and 34
Land broken & Sandy Soil 3d rate.

North between Sections 27 & 28.
Va 13° E
40.00 Set Post deposited charred stake and raised mound of earth with pits as per instructions for 1/4 Sec Cor.
80.00 Set Post deposited charred stake and raised mound of earth with pits as per instructions for corner to Sections 21, 22, 27

Fractional T 15 N R 7 W of 6th P.M.

and 28
Land broken Soil Sandy 3d rate.

East on random line bet Sec 27 & 22
Va 13°-15 E
40.00 Set Post for temporary 1/4 Sec Cor
80.18 Internat N & S line 60 lks W of Cor to Section 22, 23, 26 & 27, from which corner I run
N 8°9-34 W on a true line bet Sec 22 & 27.
Va 13°-15 E
40.09 Set Post deposited charred stake and raised mound of earth with pits as per instructions for 1/4 Sec Cor.
80.18 The corner to Sections 21, 22, 27 & 28
Land level Soil 1st rate

North between Sections 21 & 22
Va 13°-00 E
14.00 Enter Bottom bears E & W.

Fractional T 15 N R 7 W of 6th P.M.

40.00 S.W. Post deposited charred stake and raised mound of earth with pits as per instructions for 1/4 Sec cor.

80.00 S.W. Post deposited charred stake and raised mound of earth with pits as per instructions for Corr. to Sections 15, 16, 21 and 22.

Upland broken Soil 3d rate
Bottom level Soil 1st rate.

East on random line between Sections 15 and 22
va 13° - 16' E

40.00 S.W. Post for temporary 1/4 Sec cor.

80.40 Intersect N & S line 18 chs N of Corner to Sections 14, 15, 22 & 23 from which corner run
S 89° - 52' W on a true line between Sections 15 and 22
va 13° - 16' E

Fracl Township 15 N R 7 W of 6th P.M.

40.20 S.W. Post deposited charred stake and raised mound of earth with pits as per instructions for 1/4 Sec cor.

80.40 The corner to Sections 15, 16, 21 and 22.

Land level Soil 2d rate.

North between True Sections 15 and 16
va 13° - 00' E

1.76 Intersect the South line of Pawnee Reservation 15.15 chs E of Mile Corner. S.W. Post deposited charred stake and raised mound of earth with pits as per instructions for closing Corner to Fractional Sections 15 and 16.

Land level Soil 1st rate.
Sep 14th 1866.

North between Sections 32 & 33
va 13° - 00' E

40.00 S.W. Post deposited charred stake

Fractional T 15 N R 7 W of 6th P.M.

and raised mound of earth with pits as per instructions for 1/4 Sec Cor

80.00 S.W. Post: deposited charred stake and raised mound of earth with pits as per instructions for corner to Sections, 28, 29, 32 & 33

Land broken Soil Sandy 3d rate,

East between Sections 28 & 33

Va 13° - 15' E

40.00 S.W. Post: for temporary 1/4 Sec Cor,

80.26 Intersect N & S line 40 lks N of cor to Sections 27, 28, 33 & 34 from which corner I run

N 8° 9' - 43' W on a true line bet Sec 28 & 33

Va 13° - 15' E

40.13 S.W. Post: deposited charred stake and raised mound of earth with pits as per instructions for 1/4 Sec Cor.

80.26 The corner to Sections 28, 29, 32 & 33

Fractional T 15 N R 7 W of 6th P.M.

Land broken Soil Sandy 3d rate,

North between Sections 28 & 29,

Va 13° 00' E

40.00 S.W. Post: deposited charred stake and raised mound of earth with pits as per instructions for 1/4 Sec Cor.

55.50 Enter bottom bears N.E. & S.W.

80.00 S.W. Post: deposited charred stake and raised mound of earth with pits as per instructions for corner to Sections 20, 21 28 & 29,

Land broken Soil Sandy 3d rate

East on random line between Sections 21 and 28.

Va 13° 16' E

30.00 Leave bottom Enter Upland bears N.E. & S.W.

40.00 S.W. Post: for temporary 1/4 Sec Cor

79.80 Intersected N & S line 40 lks N of Cor to Sections 21, 22, 27 & 28, from which corner I run

N 8° 9' - 43' W on a true line

Fractional T 15 N R 7 W of 6th P.M.

	between Sections 21 + 28 Va 13°16' E
39.90	Set Post: deposited charred stake and raised mound of earth with pits as per instructions for 1/4 Sec cor.
79.80	The Corner to Sections 20, 21, 28 + 29.
	Land hilly Soil 3d rate
	North between Sections 20 + 21
	Va 13°-00' E
40.00	Set Post: deposited charred stake and raised mound of earth with pits as per instructions for 1/4 Sec cor
80.00	Set Post: deposited charred stake and raised mound of earth with pits as per instructions for corner to Sections 16, 17, 20 + 21
	Land level Soil 1st rate.
	East on a random line between Sections 16 and 21

Fractional T 15 N R 7 W of 6th P.M.

	Va 13°-16' E
40.00	Set Post: for temporary 1/4 Sec Cor
79.60	Intersect the N + S line 14 lks N of the corner to Sections 15, 16, 21 and 22 from which cor I run
	N 89°-54' W on a true line between Sections 16 and 21
	Va 13°-16' E
39.80	Set Post: deposited charred stake and raised mound of earth with pits as per instructions for 1/4 Sec Cor.
79.60	The corner to Sections 16, 17, 20 and 21.
	Land level Soil 1st rate
	North between Fractional Sections 16 and 17
	Va 13°,00' E
3.48	Intersect the South line of Pannee Reservation 15.304 chains E of Mile Corner: Set Post deposited

Fractional T 15 N R 7 W of 6th P.M.

chorned stake and raised mound of earth with pits as per instructions for Closing Corner to Fractional Sections 16 and 17

Land level Soil 1st rate
Sept 15th 1866

North between Sections 31 & 32

Va 13°-00' E

40.00 Set Post: deposited chorned stake and raised mound of earth with pits as per instructions for 1/4 Sec Cor

80.00 Set Post: deposited chorned stake and raised mound of earth with pits as per instructions for corner to Sections 29, 30, 31 and 32

Land broken Soil Sandy 3d rate

East on a random line between Sections 29 & 32

Fractional T 15 N R 7 W of 6th P.M.

Va 13° 16' E

40.00 Set Post for temporary 1/4 Sec cor

79.72 Intersect the N & S line 6 lks N of corner to Sections 28, 29, 32 & 33 from which corner I run N 89°-57' W on a true line between Sections 29 and 32

Va 13°-16' E

39.86 Set Post: deposited chorned stake and raised mound of earth with pits as per instructions for 1/4 Sec cor

79.72 The corner to Sections 29, 30, 31 & 32

Land broken Soil 3d rate

West on a random line between Sections 30 & 31

Va 13°-16' E

40.00 Set Post for temporary 1/4 Sec cor

80.64 Intersect the West boundary of Township 73 lks S of Cor to Sec 30 & 31 from which point I run S

Fractional T 15 N R 7 W of 6th P.M.

S 89°-29' E on a true line between Sections 30 & 31

Va 13°-16' E

40.64 Set Post: deposited charred stake and raised mound of earth with pits as per instructions for 1/4 Sec Cor

80.64 The corner to Sections 29.30.31 & 32 Found broken Soil Sandy 3d rate

North between Sections 29 & 30

Va 13°-00' E

34.00 Leave Upland & Enter bottom beam E & W

40.00 Set Post: deposited charred stake and raised mound of earth with pits as per instructions for 1/4 Sec Cor.

80.00 Set Post: deposited charred stake and raised mound of earth with pits as per instructions for corner to Sections 19.20.29 and 30

Bottom Land level Soil 1st rate

Fractional T 15 N R 7 W of 6th P.M.

Upland broken Soil 3d rate

East on a random line between Sections 20 and 29

Va 13°-16' E

40.00 Set Post for temporary 1/4 Sec Cor.

79.86 Intersect the N & S line 5 lks S of Cor to Sections 20.21.28 & 29 from which corner I run

S 89°-58' W on a true line between Sections 20 and 29

Va 13°-16' E

39.93 Set Post: deposited charred stake and raised mound of earth with pits as per instructions for 1/4 Sec Cor.

79.86 The corner to Sections 19.20.29 & 30 Land level Soil 1st rate

West on a random line between Sections 19 and 30

Va 13°-16' E

40.00 Set Post: for temporary 1/4 Sec Cor.

Fractional T 15 N R 7 W of 6th P.M.

80.98 Intersected the West boundary of Township 74 lks S of cor to Sec's 19 and 30 from which corner I run

S 89°-28' E on a true line between Sections 19 and 30
va 13°-16' E

40.98 Set Post: deposited charred stake and raised mound of earth with pits as per instructions for 1/4 Sec cor

80.98 The corner to Sections 19, 20, 29 and 30
Sand level Soil 1st rate.

North between Sections 19 & 20
va 13°-00' E

40.00 Set Post: deposited charred stake and raised mound of earth with pits as per instructions for 1/4 Sec cor

80.00 Set Post: deposited charred stake and raised mound of earth

Fractional T 15 N R 7 W of 6th P.M.

with pits as per instructions for corner to Sections 17, 18, 19 & 20
Sand level Soil 1st rate.

East on a random line between Sections 17 and 20
va 13°-16' E

40.00 Set Post: for temporary 1/4 Sec Cor

80.04 Intersected the N & S line 15 lks N of corner to Sections 16, 17, 20 & 21 from which corner I run

N 89°-54' W on a true line between Sections 17 and 20
va 13°-16' E

40.02 Set Post: deposited charred stake and raised mound of earth with pits as per instructions for 1/4 Sec Cor.

80.04 The corner to Sections 17, 18, 19 & 20
Sand level Soil 1st rate

West on Random line between Sections 18 and 19

Fractional T 15 N R 7 W of 6" P M

va 13°-16' E

40.00 Set Post for temporary 1/4 Sec cor
81.80 Intersect the West boundary of Township 79 lks S of corner to Sec 18 and 19 from which corner I run
S 89°-26' E on a true line between Sections 18 and 19

va 13°-16' E

41.80 Set Post deposited charred stake and raised mound of earth with pits as per instructions for 1/4 Sec cor
81.80 The corner to Sections 17.18.19 & 20
Land level Soil 1st rate

North between Fractional Sec 17 & 18

va 13 E

5.16 Intersect the South boundary of Pawnee Reservation 15.57 chs East of Mile Corner Set Post deposited charred stake and raised mound of earth with

Fractional T 15 N R 7 W of 6" P M

pits as per instructions for Cor to fractional Sections 17 and 18.
Land level Soil 1st rate
Survey completed Sept 17th 1866
by Leroy O Wight

General Description.
This fractional Township contains a fair proportion of rich bottom land that is well adapted for to cultivation: the Upland is broken: Soil Sandy 3d rate It contains No Springs. Streams: or Timber: It is also destitute of Stone or other materials for building.

List of Names.

A list of the Names of the individuals employed to assist in running, Measuring or marking the lines and corners described in the foregoing field notes of Township No 13 North of Base Line Range No 7 W of the 6th principle Meridian in the Territory of Nebraska showing the respective capacities in which they acted.

Thomas Danford Chairman
Daniel White Chairman
William Greening Flagman
George Stout Axeman



General Land Office • Original Field Notes

Book Number

332

The images in this file are photographs of the notes of the original surveys of the State of Nebraska on file in the Office of the Nebraska State Surveyor located in Lincoln, Nebraska.

The original surveys in Nebraska began in the mid 1850's and were completed in the mid 1880's. The Nebraska office of the Surveyor General was closed June 30, 1886.