General Land Office • Original Field Notes

Book Number

337

The images in this file are photographs of the notes of the original surveys of the State of Nebraska on file in the Office of the Nebraska State Surveyor located in Lincoln, Nebraska.

The original surveys in Nebraska began in the mid 1850's and were completed in the mid 1880's. The Nebraska office of the Surveyor General was closed June 30, 1886.

Vol. 1 N. R. 8 W. a

Field notes of the survey of Township one North of the Base line of Range number eight West of the Sixth principal Meridian Nebraska Territory by Thomas W Wheatly Deputy Surveyor under his contract number 265 bearing date 26 day of April 1859

Subdivision Commenced July 4th 1859
Subdivision Completed July 10th 1859

Bearing Trees

Compared by MWJ & OBR

Ex. No 1

b

Names and duties of Assistants

Benjamin Thompson Chainman
William Richardson Chainman
Francis McCabe Flagman
John Richardson Cornerman
John M. Coyle Compassman

c

Township 1 North Range 8 West 6th P. M.



Field notes of the subdivision lines in ~~Township~~ Township 1 N. Range 8 W. 6th Principal Meridian

To determine the proper adjustment of my compass for subdividing this Township I commence at the corner to Township on N. on Range line of Ranges 7 and 8 W. and run

North on a blank line along the East boundary of section 36

Variation 12° 45' East

40.00 to a point at quarter sec corner

80.00 A point at corner to sections 25 and 36

My compass is therefore properly adjusted for subdividing this Township

Subdivision Commenced July 6th 1853

Township 1 N. Range 8 W. 6th Principal meridian

From the corner to Sects 35 & 36 on Base line I run North between

Sections 35 and 36

Variation 12° 45' East

40.00 Set a limestone 18 in long, 7 in wide and 6 in thick for quarter sec corner

80.00 Set a limestone 15 in long, 12 in wide and 5 in thick for corner to sections 25. 26. 35 and 36

Land rolling prairie; 2d rate

East on a random line between Sections 25 and 36

Variation 12° 45' East

12.20 Ravine Course N

40.00 Set limestone for temporary quarter section corner

80.20 Intersected East boundary of the Township 6 lks South of the corner to sections 25 and 36 from which

Township 1 N. Range 8 W. 6th Principal meridian

Corner I run

West on a true line between sections 25 and 36

Variation 12° 47' East

40.10 Set a limestone 16 in long, 9 in wide and 6 in thick for quarter sec-corner

80.20 Corner to sections 25. 26. 35 and 36

Land rolling prairie; soil 1st rate

North between sections 25 and 26

Variation 12° 45' East

14.60 Right Bank of Republican river runs East. Set a post for corner to fractional sections 25 and 26 from which

~~23.5~~

In Elm 12 in diam bears N 40 W 50 lk dist

No other tree convenient

23.55 Left bank of same - Set a post for corner to fractional sections 25 and 25 from which

~~05~~

8.95

56.45

Township 1. N. Range 8. W. 6th. Principal Meridian

A willow 6 in diam bears S 65° E - 22 lks dist
A Cottonwood 12 in diam bears N 80¼ W - 12 lks dist
The distance across the river
is 8.95 obtained by actual measurement

40.00 Set a limestone 17 in long. 10 in wide
and 4 in thick for quarter section corner

49.90 Bed of dry Branch 50 lks wide
Course West

80.00 Set a limestone 16 in long, 13 in wide
and 5 in thick for corner to sections
23. 24. 25 and 26
Land rolling prairie; soil 1st rate

East on a random line between
Sections 24 and 25
Variation 12° 45' East

11.70 Bed of dry branch 50 lks wide
Course S W

Township 1. N. Range 8. W. 6th. Principal Meridian

40.00 Set a limestone ~~15 in long, 11 in wide~~
and 5 in ~~thick~~ temporary for quarter section corner

80.00 Intersected E. boundary of the
Township at corner to sections 24 and 25
from which corner I run
West on a true line between
Sections 24 and 25
Variation 12° 45' East

40.00 Set a limestone 15 in long, 11 in wide
and 5 in thick for quarter sec corner

80.00 Corner to sections ~~13. 14. 23~~ 23, 24, 25 and 26
Land level prairie; soil 1st rate

☞ The line between sections 23 and
26 will strike the river in less
than eigty chains I therefore run it
West on a true line between
Sections 23 and 26
Variation 12° 45' East

Township 1 N. Range 8 W. 6th Principal meridian

40.00 Set a limestone 16 in long. 10 in wide and 4 in thick for quarter sec corner

46.72 Left bank of the Republican River

Set a limestone 18 in long. 15 in wide and 4 in thick ~~for qua~~ for corner to fractional sections 23 and 26

Land level bottom soil 1st rate

North between sections 23 and 24

Variation 12° 45' East

40.00 set a limestone 18 in long. 12 in wide and 3 in thick for quarter sec corner

80.00 Set a limestone 20 in long. 8 in wide and 4 in thick for corner to sections 13. 14. 23 and 24

Land rolling; soil 1st rate

East on a random line between sections 13 and 24

Variation 12° 45' East

Township 1 N. R. 8 W. 6th Principal Merid

18.00 Bed of dry branch 110 lks wide course S W

40.00 Set a stone for temporary quarter section corner

80.22 Intersected East boundary of the Township 15 lks South of the corner to sections 23 and 24 from which corner I run West on a true line between sections 13 and 24

Variation 12° 51' East

40.11 Set a limestone 17 in long. 11 in wide and 4 in thick for ~~corner~~ quarter sec. corner

80.22 Corner to sections 13. 14. 23 and 24

Land rolling; soil 1st rate

East on a random line between sections

Township 1. N. R. 8. W. 6th. Principal Meridian

North between sections 13 and 14
Variation 12° 45' East

40.00 Set a limestone 16 in long. 11 in wide and 3 in thick for quarter sec. corner

70.00 bed of dry branch 50. lks wide course S E – skirted with timber

* 72.50 Same branch 50 lks wide course ~~N E~~ S.W

74.00 Same branch 50 lks wide course S E

80.00 Set a limestone with trenches as per instruction 15 in long, 12 in wide and 4 in thick for corner to sections 11, 12. 13 and 14

from which – A cottonwood 8 in diam bears N 26½ E – 245 lks dist
A cottonwood 6 in diam bears N 2° W 195 lks dist
No other trees convenient
Land rolling; soil 1st rate Timber cottonwood

bearing trees

East on a random line between sections 12° and 13
Variation 12° 45' East

34.00 bed of dry branch 50 lks wide

Township 1. N. R. 8. W. 6th. Principal Meridian

course S E

40.00 Set a stone for temporary quarter section corner

80.10 Intersected East boundary of the Township 10 lks N of corner to sections 12 and 13 from which corner I run West on a true line between sections 12 and 13
Variation 12° 41' East

40.05 Set a limestone 16 in long 10 in wide and 6 in thick for quarter sec corner

80.10 – Corner to sections 11, 12. 13 and 14
Land rolling; soil 2d rate

North between sections 11 and 12
Variation 12° 45' East

Township 1. N. R. 8. W. 6th. Principal Meridian

2.00 Bed of dry branch 50 lks wide Sandy bottom skirted with timber course S W

14.00 Same branch 50 lks wide course S E

29.00 Same branch 30 lks wide course S W

33.00 Same branch 30 lks wide course S E

40.00 Set a limestone 19 in long 12 in wide and 3 in thick for quarter sec- corner

80.00 Set a limestone 15 in long, 14 in wide and 4 in thick for corner to sections 1, 2, 11 and 12 Land rolling; soil 1st rate Timber Elm and Cottonwood

East on a random line between sections 1 and 12

Variation 12° 45' East

Township 1. N. R. 8. W. 6th. Principal Meridian

35.00 Ravine Course S E

40.00 Set a stone for temporary quarter sec- corner

80.00 Intersected East boundary of the Township 16 lks south of the corner to sections 1 and 12 from which corner I run West on a true line between sections 1 and 12

Variation 12° 52' East

40.00 Set a limestone 18 in long, 12 in wide and 3 in thick for quarter section corner

80.00 Corner to sections 1, 2, 11 and 12 Land rolling soil 3d rate

North on a random line between sections 1 and 2

Variation 12° 45' East

Township 1. N. R 8. W. 6th. Principal Meridian

21.00 bed of dry branch 20 lks wide course S W
26.00 Same branch 15 lks wide course S E
40.00 Set a stone for temporary quarter section corner
80.20 Intersected N boundary of the Township at corner to ~~Township~~ sections 1 and 2 from which corner I run

South on a true line between sections 1 and 2

Variation 12° 45' East

40.20 Set a limestone 16 in long 12 in wide and 3½ in thick for quarter section corner
80.20 Corner to sections 1. 2. 11 and 12
Land rolling; soil 3d rate

July 4th 1859

Township 1. N. R. 8. W. 6th. Principal Meridian

North between sections 34 and 35

Variation 12° 45' East

40.00 Set a limestone 17 in long 10 in wide and 5 in thick for quarter sec corner
80.00 Set a limestone 16 in long, 12 in wide and 4 in thick for corner to sections 26. 27. 34 and 35
Land ~~rolling land~~ rolling. 1st rate

East on a random line between sections 26 and 35

Variation 12° 45' East

6.00 Ravine course N
19.50 Ravine course N
36.80 Branch 10 lks wide runs N E
~~69.90 Br.~~
40.00 Set post for temporary quarter sec corner
69.96 Branch 10 lks wide runs N
80.00 Intersected N and S line

Township 1. N. R. 8. W. 6. Principal Meridian

at corner to sections 25. 26. 35 and 36
from which corner I run
West on a true line between
sections 26 and 35
Variation 12° 45' East
4000 set a limestone 18 in long 12 in
wide and 4 in thick for quarter
section corner
8000 Corner to sections 26. 27. 34 & 35
Land rolling; 2d rate

North between sections 26 and 27
Variation 12° 45' East
4000 Set a limestone 24 in long, 12 in
wide and 3½ in thick for
quarter sec corner
45.00 leave bluffs and enter bottom
of the Republican bears NW & SE
7625 Branch 10 lks wide runs East

Township 1. N. R. 8. W. 6th. Principal Meridian

8000 ~~Nor~~ Set a limestone 16 in long, 12 in
wide and 3½ in thick for corner
to sections 22. 23. 26 and 27
Land rolling 1st half 2d rate
Balance level 1st rate

East on a ~~random~~ true line between
sections 23 and 26
Variation 12° 45' East
25.18 Right Bank of the republican
river. Set a limestone 15 in long
10 in wide and 4 in thick for
~~quarter section~~ ~~fractional~~ corner to fractional
sections 23 and 26
From this corner the stone corner
to fractional sections 23 and 26
on the left bank of the river bears
East. The distance across the
river I obtained by actual meas

Township 1. N. R. 8. W. 6th. Principal meridian

usement. ~~to the~~ the width of the River on line is 8.10 chs. The length of the line between four and 5 is as follows - viz:

Part west of the River 25.18 chs
Part across the river 8 10
Part East of the river 46 72
Aggregate 80.00

Land level bottom soil Pr rate

Meanders of the Left bank of the Republican river in Sec 26 from the corner to fractional 23 and 26 on the left bank of the river I run down stream with the meanders of the left bank of said river as follows viz:
in section 26

South 15.00 chains
S 16¾ E 30 00 "

Township 1. N. R. 8. W. 6th. principal meridian

S 71¾ E 40.00 to the corner to fractional sections 25 and 26
Land level bottom soil Pr rate
A few cottonwood skirt the banks of the republican

From the corner to fractional sections 25 and 26 on the right bank of the republican River I run up stream with the meanders of the right bank of said river as follows viz:
in Section 26

N 67° W. 21. chains at 2.00 mouth of a branch 20 lks wide
N 73° W 15.00 chains - at 12 chs mouth of branch 15 lks wide
N 79° W 7.00 chains - At this point the bluff comes to the river thence
N 40 W 8.00 " thence

Township 1. N. R. 8. W. 6th. Principal Meridian

N 20° W. 28.00 chains thence
N 5° E 19.80 to the corner to
fractional sections 23 and 26
At 8.00 mouth of branch 20 lks
wide, comes from the W.
Land along the right bank of the
river first three courses Hilly balance
level bottom T^d rate — The Stream
is skirted with Cottonwood and
Elm from 50 lks to two chs wide

North between sections 22 and 23
Variation 12° 45' East

40.00 Set a limestone 14 in long, 12 in wide
and 3 in thick for quarter sec
corner

63.40 Right Bank of the Republican
River. Set a post for corner
to fractional Sections

Township 1 N R 8. W. 6th principal meridian

22 and 23 from which
A Cottonwood 8 in diam bears S 5 1/4 E 15 lks dist
A Cottonwood 8 in diam bears S 86 1/2 W. 40 lks dist

70.25 Left bank of same river — Set a
limestone 12 in long 12 in wide and 4
in thick for corner to fractional sections
22 and 23. The distance across the
river on the line is 6.85 chs
☞ Obtain distance across the river on
line by actual measurement

80.00 Set a limestone 16 in long 9 in wide
and 5 in thick for corner to sections
14. 15. 22 and 23
Land rolling prairie; soil T^d rate

From the corner to fractional sections
22 and 23 on the Right bank of
the river I run down stream
with the Meanders of said river
as follows Viz: In section 23

Township 1. N. R. 8. W. 6th. Principal. meridian

S 55° E 13.00 chains thence
S 4 1/2° E 15.00 " "
S 31 1/2° E 6.00
S 14° E 17.00
S 6° W 23.15 to corner to fractional sections
23 and 26
Land level; 1st rate

I now commence at the corner to fractional sections 23 and 26 on the left bank of the river and meander up stream as follows
in sec 23
N. 2° E 20.00 chains thence
N 4 1/4° W 17.00 " "
N 26 1/2 W 20.00 at this point a branch 20 lks comes from the north thence
N 46 W 12.00 " "
N 65 W 16.90 to corner to fractional sections 22 and 23
Land level prairie, soil 1st rate

Township 1. N. Range 8. W. 6th. Principal. merid

East on a random line between sections 14 and 23
Variation 12° 45' East
24.00 Bed of dry branch 50 lks wide course S
40.00 Set a limestone for temporary quarter section corner
79.94 Intersected N and S line 17 lks N of corner to sections 13. 14. 23 and 24
from which corner I run
West on a true line between sections 14 and 23
Variation 12° 38' East
39.97 Set a limestone 22 in long. 9 in wide and 7 in thick for quarter sec corner
79.94 Corner to sections 14. 15. 22 and 23
Land rolling prairie. soil 1st rate

North between sections 14 and 15.
Variation 12° 45' East

Township 1. N. R. 8. W. 6th Principal Meridian

35.00 leave bottom of the Republican river and enter rolling upland

40.00 Set a limestone 16 in long. 9 in wide and 5 in thick for quarter sec corner

80.00 Set a limestone 17 in long 10 in wide and 4 in thick for corner to sections 10. 11. 14 and 15

Land rolling and level. soil 1st rate

East on a random line between sections 11 and 14

Variation 12° 45' East

16.00 Bed of dry branch 50 lks wide courses S

40.00 Set a stone for temporary quarter section corner

75.00 Branch 8 lks wide runs S E

80.10 Intersected N and S line 15 lks N of corner to sections 11. 12. 13 and 14 from which corner I run

Township 1. N. R. 8. W. 6th Principal Meridian

" West on a true line between sections 11 and 14

Variation 12° 38' East

40.05 Set a limestone 14 in long. 12 in wide

" and 5 in thick for quarter sec corner

80.10 Corner to sections 10. 11. 14 and 15

" Land rolling: soil 3d rate

North between sections 10 and 11

Variation 12° 45' East

40.00 Set a limestone 16 in long. 12 in wide and 4 in thick for quarter sec corner

80.00 Set a limestone 17 in long. 10 in wide and 3½ in thick for corner to sections 2, 3. 10 and 11

Land rolling: soil 3d rate

East on a random line between sections 2 and 11

Township 1. N. R. 8. W. 6th. Principal, Meridian

Variation 12° 45' East

12.50 Branch 10 lks wide runs S E

4000 Set a limestone for temporary quarter section corner

71.00 Bed of dry branch 50 lks wide Course S

8000 Intersected N and S line at corner to sections 1. 2. ~~3. 10~~ and 11 +12 from which corner I run

West on a true line between sections 2 and 11

Variation 12° 45' East

4000 Set a limestone 18 in long 12 in wide and 3 in thick for quarter sec corner

8000 Corner to sections 2 3. 10 & 11

Land rolling; soil 1st rate

Township 1. N. R. 8. W. 6. Principal Meridian

North on a random line between sections 2 and 3

Variation 12° 45' East

40.00 Set a stone for temporary quarter section corner

46.00 Branch 10 lks wide runs S E

80.14 Intersected N. Boundary of the Township 9 lks East of the corner to sections 2 and 3 from which corner I run ~~South~~

South on a true line between sections 2 and 3

Variation 12° 49' East

40.14 Set a limestone 15 in long, 12 in wide and 6 in thick for quarter section corner

80.14 Corner to sections 2. 3. 10 and 11

Land rolling; soil 3d rate

July 5 1859

Township. 1. N. R. 8. W. 6th. Principal Meridian

North between sections 33 and 34
Variation 12° 45' East

4000 Set a limestone 15 in long 12 in wide and 3 in thick for quarter sec Corner

80.00 Set a limestone 17 in long 10 in wide and 10 in thick for corner to sections 27. 28. 33 and 34

Land rolling prairie
Soil 1st rate

East on a random line between sections 27 and 34
Variation 12° 45 East

27.00 Branch 10 lks wide skirted with timber runs N E

4000 Set a stone for temporary quarter section corner

65.00 Branch 10 lks wide runs N

80.15 Intersected N and S line 8 lks

Township. 1. N. R. 8. W. 6th. Principal meridian

North of corner to sections 26. 27. 34 and 35 from which corner I run West on a true line between sections 27 and 34
Variation 12° 42' East

40.07 Set a limestone 16 in long, 13 in wide and 4 in thick for quarter sec corner

80.15 Corner to sections 27. 28. 33 and 34

Land rolling prairie
Soil 1st rate

North between sections 27 and 28
Variation 12° 45' East

4000 Set a limestone 15 in long. 12 in wide and 4 in thick for quarter sec. corner

7500 leave Bluffs and enter bottom bears E & W

8000 Set a limestone 17 in long, 12 in wide and 4 in thick for corner to sections 21. 22. 27 and 28

Land rolling prairie.
Soil 1st rate

Township 1 N. R. 8. W. 6th. Principal Meridian

East on a random line between sections 22 and 27

Variation 12° 45' East

40.00 Set a stone for temporary quarter section corner

80.10 Intersected N. and S line 5 lks N of corner to sections 22. 23. 26 and 27 from which corner I run

West on a true line between sections 22 and 27

Variation 12° 43' East

40.05 Set a limestone 14 in long. 14 in wide and 4 in thick for quarter sec-corner

80.10 A Corner to sections 21. 22. 27 and 28

Land level: soil 1st rate

North between sections 21 and 22

Variation 12° 45' East

40.00 Set a limestone 22 in long, 10 in wide 8 in

Township 1 N. R. 8. W. 6th. Principal. Merid

thick for quarter section corner

80.00 Set a limestone 17 in long. 10 in wide and 10 in thick for corner to sections 15. 16. 21 and 22

Land level bottom; soil 1st rate

East on a true line between sections 15 and 22

Variation 12° 45' East

27.25 The Right bank of the Republican river. Set a post for corner to fractional sections 15 and 22 from which. A willow 8 in diam bears N. 40° W. 24 lks dist

A cottonwood 14 in diam. bears S 19° E 99 lks dist

The river is skirted with timber

North of the line on right bank.

I now Commence at the corner to fractional sections 14. 15. 22 and 23 and run

Township. 1. N. R. 8. W. 6th. Principal. Meridian

West on a true line between sections 15 and 22

Variation 12° 45' East

38.00 Enter timber bears W. N.W and S E

40.00 Set a post for quarter section corner from which

A cottonwood 20 in diam bears N 77 E. 22 lks dist

A Cottonwood 8 in diam bears S 15 W. 35 lks dist

41.34 Set a post for corner to fractional sections 15 and 22 on the left bank of the Republican River from which

A. Cottonwood 12 in diam bears S 45 W 15 lk dist

A cottonwood 20 in diam bears N 80° E 184 lks dist

from this corner the post corner on the opposite side of the River bears West — The distance across the on line is 11.45 Chains — obtained by actual Measurement — The length of the line between sections 15 and 22

Township. 1. N. R. 8. W. 6th. Principal. Meridian

is as follows viz:

Part	West of the River	27.25 Chs
part	across the river	11.45 "
part	East of the river	41 34.
	Aggregate	80.04

Land level: soil 1st rate

Timber Cottonwood Elm and Willow

The line between sections 16 and 21 will strike the river in less than 8000 chains I therefore run

West on a true line between sections 16 and 21

Variation 12° 45' East

3000 Enter timber bears N & S

40.00 Set a limestone 20 in long. 12 in wide and 3 in thick for quarter section corner from which

Township. 1. N. R. 8. W. 6th principal meridian

A Cottonwood 8 in diam bears N 40 W
60 lks dist
A Cottonwood 25 in diam bears S 60 E. 25 lks dist
41.90 Set a post for corner to fractional
sections 16 and 21 on the left bank
of the Republican ~~Navigation~~ river from which
A Cottonwood 15 in diam bears N 28 E 42 lks dist
A Cottonwood 12 in diam bears S 62 E 40 lks dist
Land level: soil 1st rate
Timber Cottonwood

North between sections 15 and 16
Variation 12° 45' East
37.00 Enter timber bears E & W
40.00 Set a post for quarter section corner
from which
A Cottonwood 15 in diam bears N 77 W. 10 lks dist
A Cottonwood 20 in diam bears S 60 E. 8 lks dist
44.56 Right bank of the Republican River

Township. 1. N. R. 8. W. 6th principal meridian

Set a post for corner to fractional
sections 15 and 16 from which
A Cottonwood 8 in. diam bears S 74¾ E 40 lks dist
A Cottonwood 10 in diam bears S 74¼ W 20 lks dist
here leave timber bears with the river
56.46 Set a limestone 14 in long. 12 in wide and
23.54 5 in thick for corner to fractional
sections 15 and 16 on the left bank of
the river — leave level land and enter upland
NB The distance across the river on line
is 11.90 obtained by actual measurement
71.00 Branch 20 lks wide runs S E
73.00 Same branch 20 lks wide runs S W —
skirted with timber
80.00 Set a limestone 20 in long. 10 in wide
and 8 in thick for corner to sections
9. 10. 15 and 16
Land ~~rolling~~ level 1st rate 23.54
Timber Cottonwood

Township 1 N. R. 8. W. 6th Principal meridian

East on a random line between sections 10 and 15

Variation 12° 45' East

7.00 Branch 20 lks wide runs S W skirted with timber

4000 Set a limestone for temporary quarter section corner

8002 Intersected N and S line 5 lks North of corner to sections 10. 11. 14 and 15 from which corner I run

West on a true line between sections 10 and 15

Variation 12° 43' East

4001 Set a limestone 17 in long. 10 in wide and 4 in thick for quarter section corner

* 8002 Corner to sections 9. 10. 15 and 16

Land rolling prairie: soil 3d rate

Timber Cottonwood and Elm

Township 1 N. R. 8. W. 6th Principal merid

North between sections 9 and 10

Variation 12° 45' East

4000 Set a limestone 16 in long, 13 in wide and 3 in thick for ~~co~~ quarter sec corner

5200 Branch 15 lks wide skirted with timber runs East

8000 Set a limestone 18 in long 11 in wide and 3 in thick for corner to sections 3. 4. 9 and 10

Land rolling prairie; soil 3d rate

Timber Elm and cottonwood

East on a random line between sections 3 and 10

Variation 12° 45' East

4000 Set a stone for temporary quarter section corner

8044 Intersected N and S line 24 lks

Township 1. N. R. 8. W. 6th. Principal meridian

S of corner to sections 2. 3. 10 and 11
from which corner I run
West on a true line between sections
3 and 10

Variation 12° 55' East

40.22 Set a limestone 14 in long. 12 in wide
and 4 in thick for quarter sec corner
80.44 Corner to sections 3. 4. 9 and 10
Land rolling; soil 3d rate

North on a random line between
sections 3 and 4

Variation 12° 45' East

2.00 Branch 10 lks wide runs S W
8.00 Same branch 10 lks wide runs S E
18.00 Same branch 10 lks wide runs S W
33.00 Same branch 10 lks wide runs S E
40.00 Set a limestone ~~18~~ for temporary quart
section corner

Township 1. N. R. 8. W. 6th. Principal meridian

42.00 Same branch 10 lks wide runs S W
56.00 Same branch 10 lks wide runs S E
80.54 Intersected North boundary of the
Township 42 lks West of the corner
to sections 3 and 4 from which
corner I run

South on a true ~~between~~
line between sections 3 and 4

Variation 12° 27 East

40.54 Set a limestone 18 in long. 10 in wide
and 3 in thick for quarter sec corner
80.54 Corner to sections ~~2. 3. 10 and 11~~
3. 4. 9 and 10
Land rolling; soil 3d rate
July 6th

North between sections 32 and 33

Variation 13° East

40.00 Set a limestone 15 in long. 12 in
wide and 3 in thick for

Township 1. N. R. 8. W. 6th Principal meridian

quarter section corner
1000 Ravine course N E
8000 Set a limestone 17 in long. 9 in wide and 6 in thick for corner to sections 28. 29. 32 and 33
Land rolling: soil 1st rate

East on a random line between sections 28 and 33
Variation 13° East
23.00 Branch 10 lks wide runs N
40.00 Set a limestone for temporary quarter section corner
80.52 Intersected N and S line 19 lks S of corner to sections 27. 28. ~~29 and 32~~ 33 & 34
from which corner I run
West on a true line between sections 28 and 33
Variation 13° 8' East

Township 1 N. Range 8 W. 6th Principal Meridian.

40.26. Set a Limestone, 17 in long, 12 in wide, and 3 in thick for quarter section corner,
80.52 The Corner to Sections 28. 29. 32 and 33.
Land rolling prairie — Soil 2nd rate

North between section 28 and 29.
Variation 12°45' East.
40.00 Set a Limestone 16 in long, 13 in wide and 3 in thick for quarter section corner
64.00 Branch 20 lks wide, runs N.E.
80.00 Set a Limestone 13 in long, 13 in wide and 6 in thick for corner to section 20. 21. 28 and 29.
Land rolling prairie — Soil 2nd rate

East on a Random line between sections 21 and 28.
Variation 12°45' East.
19.00 Leave rolling upland and enter valley of the Republican bears N.S.
20.00 Branch, 10 lks wide runs N.W.
40.00 Set a stone for temporary quarter section corner.
41.50 Branch 10 lks wide, runs N.
80.33 Intersected N and S line 30 lks South of the corner

Township 1 N. Range 8 W. 6th P. M.

to sections 21. 22. 27. and 28. from which corner I run West on a true line between sections 21 and 28.

Variation 12° 58' East,

40.17 Set a Limestone 13 in long. 12 in wide and 4 in thick for quarter section corner,

80.33 Corner to Sections 20. 21. 28 and 29,

Land rolling – Soil 3rd rate

North between sections 20 and 21

Variation 13° 10' East,

1.00 Leave rolling upland and enter the Republican River bottom, bears E & W,

33.20 Right bank of the Republican River, Set a lime stone 15 in long, 8 in wide and 7 in thick for corner to fractional sections 20 and 21.

39.49 Left bank of same River, marked a Cottonwood 12 in diam; for corner to fractional sections 20 and 21. from which

A Cottonwood 15 in. diam bears N 15° W. 94 lks dist,

A cottonwood 12 in diam bears N 15° E. 87. lks dist.

The left bank of the River is skirted with timber

40.00 Set a Limestone 14 in long, 12 in wide and 4 in thick for quarter section corner, from which the same trees may be noted as bearing trees.

Township 1 N. Range 8 W. 6th P. M.

80.00 Set a Limestone 13 in long, 9 in wide and 4 in thick for corner to sections 16. 17. 20 and 21.

Land level – Soil 1st rate. Timber Cottonwood

East on a true line between sections 16 and 21.

Variation 13° East

33.42 Set a Limestone 18 in long, 10 in wide, and 3 in thick for corner to fractional sections 16 and 21. on the left bank of the Republican River, The post Corner on the right Bank of this River bears East, – I obtain the distance across the River by actual measurement The length of the line between sections 16 and 21. is as follows:

Part East of the river	41.90 Chains
part across the river	4.68 "
part West of the river	33.42 "
Aggregate	80.00

Land level. 1st rate

40 51

Township 1. N. R. 8. W. 6th. Principal meridian

The line between sections 17 & 20 will strike the Republican river in less than 80 chs I therefore run West on a true line between sections 17 and 20

Variation 13° 00 East

4000 Set a limestone 16 in long, 9 in wide and 6 in thick for quarter sec corner

42.25 ~~Set~~ Left bank of the Republican river. Set a post for corner to fractional sections 17 and 20 from which A lone Cottonwood 12 in diam bears. South 303. lks dist.

North between sections 16 and 17

Variation 13 00 East

4000 Set a limestone 18 in long, 10 in wide and 4 in thick for quarter sec corner

Township 1. N. R. 8. W. 6th. Principal. meridian

67.00 Branch 20 lks wide, runs S E
80.00 Set a limestone 16 in long, 10 in wide and 5 in thick for corner to sections 8. 9. 16 and 17
Land level; soil 1st rate

East on a random line between sections 9 and 16

Variation 13° East

22.00 leave bottom and enter rolling upland bears N W and S E
40.00 Set a stone for temporary quarter section corner
80.14 Intersected N and S line 9 lks South of corner to sections 9. 10. 15 and 16 from which corner I run West on a true line between sections 9 and 16

Variation 13° 4' East

Township 1. N. R. 8. W. 6th. Principal. meridian

40.07 Set a limestone 18 in long. 14 in wide and 5 in thick for quarter sec corner
80.14 Corner to sections 8. 9. 16 and 17
Land rolling soil 3d rate

North between sections 8 and 9

Variation 12° 40' East

40.00 Set a limestone 15 in long. 12 in wide and 5 in thick for quarter section corner
44.00 branch 20 lks wide skirted with timber runs S W
67.00 Same branch 20 lks wide runs S E
80.00 Set a limestone 15 in long. 10 in wide and 5 in thick for corner to sections 4. 5. 8 and 9
Land rolling; soil 3d rate
Timber Elm & cottonwood

Township 1. N. R. 8. W. 6th. Principal meridian

East on a random line between sections 4 and 9

Variation 12°40' East

4000 Set a stone for temporary quarter sec corner

77.00 Branch 20 lks wide runs S E

80.12 Intersected N and S line 2 lks N of corner to ~~fractional~~ sections 3 4, 9 and 10 from which corner I run

West on a true line between sections 4 and 9

Variation 12°39' East

4006 Set a limestone 16 in long. 12 in wide and 4 in thick for quarter sec corner

8012 Corner to sections 4. 5. 8 and 9

Land rolling; Soil 2d rate

13

Township 1 N. Range 8 W. 6th P. M.

North on a random line between sections 4 and 5.

8.00 Enter timber, bears SW + NE Variation 12°50 East Branch runs S W.

15.00 Same Branch runs S E.

18.00 Leave timber bears N E.

40.00 Set Stone for temporary quarter sec: corner.

80.22 Intersected the North Boundary at Corner to Sections 4 and 5, from which corner I run South on a true line between sections 4 and 5

Variation 12°50' East.

40.22 Set a Limestone 16 in long, 9 in wide and 4 in thick for quarter section corner,

80.22 The Corner to sections 4. 5. 8 and 9.

Land rolling prairie. Soil 1st rate

Timber Elm July 7th 1859

North between sections 31 and 32.

Variation 13°00' East,

40.00 Set a Limestone 16 in long. 12 in wide and 5 in thick for quarter section corner.

80.00 Set a Limestone 15 in long, 7 in wide and 6 in thick for corner to sections 29. 30. 31 and 32.

Land level prairie. Soil 2nd rate

Township 1 N. Range 8 W. 6th P. M.

East on a Random line between sections 29 and 32.
Variation 13° East —

40.00 Set a stone for temporary quarter sec: corner

46.00 Branch 20 lks wide runs N.

80.80 Intersected the N and S line 20 lks North of the Cor to sections 28, 29 and 32. from which corner I run

West on a true line between sections 29 and 32.
Variation 12° 51' East,

40.40 Set a Limestone 20 in long, 10 in wide and 4 in thick for quarter section corner,

80.80 The Corner to sections 29. 30. 31 and 32.
Land rolling — Soil 2nd rate

West on a Random line between sections 30 & 31
Variation 13° 00' East,

14.00 Branch 10 lks wide, runs N.

40.00 Set stone for temporary quarter Sec: Corner,

78.37 Intersected the West Boundary of the Township at the Corner to sections 30 and 31. from which Cor: I run

East on a true line between sections 30 and 31.
Variation 13° 00' East.

38.37 Set a Limestone 16 in long, 11 in wide and 4 in thick

Township 1 N. Range 8 W. 6th P. M.

for quarter section corner.

78.37 The Corner to sections 29. 30. 31 and 32
Land rolling — Soil 2nd rate

North between sections 29 and 30.
Variation 13° 8' East,

35.00 Branch 10 lks wide, runs N.E. enter timber

40.00 Set a Limestone 13 in long, 13 in wide and 6 in thick for quarter section corner,

80.00 Set a Limestone 22 in long, 10 in wide and 6 in thick for Corner to sections 19. 20. 29 and 30.
Land rolling — Soil 2nd rate

East on a Random line between sections 20 and 29.
Variation 13° 8' East,

32.00 Branch 10 lks wide, runs N.

40.00 Set a stone for temporary quarter Sec: Corner.

80.90 Intersected the N and S line 20 lks South of the Corner to sections 20 and 29. from which Corner I run

West on a true line between sections 20 (21.28) and 29.
Variation 13° 15' East,

Township 1 N. Range 3 W. 6th P.M.

40.45 Set a Limestone 14 in long, 10 in wide and 6 in thick for quarter section Corner,

80.90 The Corner to sections 19. 20. 29 and 30.

Land rolling — Soil 2nd rate

West on a Random line between Sec: 19 and 30.

Variation 13° 8' East,

33.00 Ravine course North

40.00 Set a Stone for temporary quarter section corner,

78.00 Intersected the West Boundary 15 lks, North of the corner to sections 19 and 30. from which cr. bears East in a true line between sections 19 and 30

Variation 13° ~~2~~ 14' East,

80.00 Set a Limestone 15 in long, 13 in wide and 4 in thick for quarter section Corner,

78.00 The Corner to sections 19. 20. 29 and 30

Land Rolling Prairie. Soil 2nd rate

North between Sections 19 and 20

Variation 13° 00' East,

15.00 Enter Bottom, bears E and W.

40.00 Set a Limestone 18 in long, 19 in wide and 6 in thick for quarter section

68.00 Branch 10 lks wide, runs East.

80.00 Set a Limestone 21 in long, 11 in wide and 4 in thick for quarter corner to sections 17. 18. 19 and 20

Land level — Soil 1st rate

Township 1 N. R. 8 W. 6th Principal Meridian

East on a true line between sections 17 and 20

Variation 13° East

30.58 Right bank of the republican, skirted with timber — ~~At~~ a Marked a Cottonwood 8 in diam for corner to fractional sections 17 and 20 from which

A Cottonwood 14 in diam bears S 12° W. 48 lks dist

A Cottonwood 14 in diam. bears N 54¾ W — 34 lks dist

The post corner to ~~sections~~ fractional sections 17 and 20 on the left bank of the River bears East. The distance across the river is ~~7.67~~ 7.95. obtained by actual measurement

The length of the line between sections 17 and 20 is as follows viz:

part west of the River	30.58 chains
part across the river	~~7.67~~ 7.95
part East of River	42.25
Aggregate	80.78

Land level. Prairie. Timber Cottonwood

Township 1. N. R. 8. W. 6th principal Merid

West on a random line between sections 18 and 19

Variation 13° 8' East

13.50 Branch 10 lks wide runs N E

40.00 Set a stone for temporary quarter section corner

72.00 Branch 20 lks wide runs N

77.06 Intersected the West boundary of the township 23 lks N of the corner to sections 18 and 19 from which corner I run East on a true line between sections 18 and 19

Variation 13°. 18' East

3.06 Set a limestone 16 in long 9 in wide and 5 in thick for quarter section corner

77.06 The corner to sections 17. 18. 19 and 20

Land level soil 1st rate

Township 1. N. R. 8. W. 6. Principal Meridian

North between sections 17 and 18

Variation 13° 8' East

33.00 Set a limestone 20 in long, 10 in wide and 4 in thick on the righ bank of the Republican River for corner to fractional sections 17. and 18

40.00 Left bank of Republican River

Set a post for corner to fractional sections 17 and 18 from which

A Cottonwood 8 in diam bears N 45° E 64 lks dist

A Cottonwood 12 in diam bears N 14° W 76 lks dist

and enter timber bears N W + S E

~~80~~ 44.00 leave timber bears N W + S E

0000 Set a limestone 15 in long. 13 in wide and 4 in thick for corner to sections 7. 8. 17 and 18

Land ~~rolling~~ level. soil 1st rate

Timber Cottonwood

Township 1. N. R. 8. W. 6th. Principal meridian

East on a random line between sections 8 and 17

Variation 13° 8' East

40.00 Set a limestone for temporary quarter sec corner

71.00 Branch 15 lks wide runs S-skirted with timber

80.30 Intersected N and S line at corner to sections 8. 9. 16 and 17 from which corner I run

West on a true line between sections 8 and 17

Variation 13° 8' East

40.15 Set a limestone 17 in long. 12 in wide and 5 in thick for quarter sec corner

80.30 Corner to sections 7. 8. 17 and 18

Land level Soil 1st rate

Timber Cottonwood and Elm

Township 1. N. R. 8. W. 6th. principal meridian

West on a true line between sections 7 and 18

Variation 13° 8' East

40.00 Set a limestone 18 in long. 10 in wide and 6 in thick for ~~corner~~ quarter section corner

40.85 Left bank of the Republican River

Set a limestone 17 in long. 9 in wide and 5 in thick for corner to fractional sections 7 and 18

Land level 1st rate

July 8th 1859

North between sections 7 and 8

Variation 13.00 East

40.00 Set a Limestone 17 in long. 11 in wide and 3½ in thick for quarter section corner.

50.00 Leave Bottom E & W.

80.00 Set a Limestone 14 in long, 13 in wide and 3 in thick for corner to section 5. 6. 7 and 8.

Land rolling — Soil 2nd rate.

Township 1 N. Range 8 W. 6th P. M.

East on a Random line between Section 5 and 8.

Variation 13° 00' East.

14.00 Set Stone for temporary quarter Sec: Corner,

65.00 Branch 10 lks wide, runs S.

80.15 Intersected the N and S Line 20 lks North of the Corner to Section ~~5 and 8~~ 4.5.8 & 9. from which Corner I run West on a true line between Section 5 and 8.

Variation 12° 52' East

40.07 Set a Limestone 20 in long, 18 in wide and 3 in thick for quarter Section corner.

80.15 The Corner to Sections 5.6.7 and 8.

Land rolling and broken – Soil 3rd rate

West on a Random line between Sections 6 and 7.

Variation 13° 00' East

16.00 Ravine course S.

30.00 Ravine, course SW.

40.00 Set Stone for temporary quarter Sec: Corner,

76.52 ~~80.00~~ Intersected the West Boundary at the Corner to Sections 6 and 7. from which Corner I run East on a true line between Secs 6 and 7.

Township 1 N. Range 8 W. 6th P. M.

Variation 13° 00' East

36.52 ~~40.00~~ Set a Limestone 22 in long, 12 in wide and 7 in thick for quarter Sec: Corner.

7.6.52 ~~80.00~~ The Corner to Section 5.6.7 and 8.

Land rolling. Soil 2nd rate

North on a Random line between Secs 5 and 6.

Variation 13° East,

40.00 Set a Stone for temporary quarter Sec: Corner

80.00 Intersected the North Boundary at the Corner to Section 5 and 6. from which Corner I run South on a true line between Section 5 and 6.

Variation 13° 00' East,

40.00 Set a Limestone 18 in long, 17 in wide and 3 in thick for quarter Section Corner,

80.00 The Corner to Section 5.6.7 and 8.

Land rolling prairie – Soil 2nd rate

Township 1 N. R. 8 W. 6th Principal Merid

Meanders of the left bank of Republican rivive through sections 7 & 18 ~~and 17~~
begin at the corner to fractional sections 17 and 18 and run thence up stream with the meanders of the left bank of the river as follows in sec 18 —

✓ N 35° W. 25.00 chains thence. at this point leave timber bears North West
N 45 W 10.00 " "
N 58 W 23.08 " to the corner to fractional sections 7 and 18
thence in section 7 —

✓ N 58 W. 12° 00
West 8 00
S 84 W — 10.00 ∴ S this point leave prairie-bears N 10
S 72¼ W — 8.13 Corner to fractional sections 7 and 12
Land level 1st rate
Timber cottonwood

July 9th 1859

Township 1 N. R. 8 W. 6th Principal Meridian

Meanders of the Right bank of Republican river through sections 18. 17. 20. 21 16. 15 and 22 a
begin at the corner to sections 17 and 18 on the Right bank of the river and meander up stream as follows through section 18

N 54 W. 11.00 chains. thence
N 31½ W 18.00 " "
N 50 W 11.00 " "
N 57¼ W 17.00 " "
N 72 W 11.00 " "
West 12.00 " "
S 85 W 12.85 " to the corner to fractional sections 18 and 13
Land level 1st rate.

from the corner to fractional sections 17 and 18 I run down stream with the meanders of the Right bank as follows in section 17

Township 1 N. R. 8 W. 6th Principal meridian

S 60° E 19.00 Chains thence
S 40° E 12 00 " "
S 29° E 11.00 "
S 15½ E 4.50 " Corner to fractional sections 17 and 20. thence in fractional sec - 20 - at this point enter ~~timber thence~~ timber ~~at~~ 2 chs wide
S 14° E 14.00 Chains thence - at 10 chs mouth of Branch comes from west
S 10½ E 20.00 - at this point the bluffs come to the river
S 52¼ E 5.00 " "
S 60° E 7.00 at 2 chs mouth of branch 15 lks wide comes from S W
S 52° E 7 00 at 3 chs river begins bluffs + timber
S 69° E 6 00 " Corner to fractional
~~West~~ East 21.15 " 20 and 21, thence in fractional sec 21
N 84 E 11.00 chains thence
N 71 E 7.00 " "
N 58° E 11 00 " "
N 70° E 7 00 " "
N 35° E 5 00 " "
N 2° E 3.00 " "

Township 1 N R 8 W 6th Principal meridian

N 10° W 6 00 chains thence
N 6½ E 12 00 at 2 chs leave prairie
N 4° W 13.70 " To corner to fractional sections 16 and 21 thence in fractional section 16
N 12° E 14 00 chains thence
N 31½° E 14 00 " "
N 21° E 21 00 " "
N 13 00 " "
N 63° E 8 00 " "
S 72° E 8 00 " "
S 45° E 6 00 " "
S 21½ E 12 00 " To corner to fractional sections 15 and 16 thence in fractional section 15
S 23½ E 20.50 chains thence
S 28½° E 10 00 " "
S 22° E 10 00 " "
S 55½ E 13 00 " To corner to fractional sections 15 and 22 thence in

Gou Township 1 N R 8 W 6th Principal Meridian

S0 fractional section — 22 — at this point
enter prairie
S4 S45°E 300 chains thence
S2 S61°E 800 " "
S76°E 44.50 " To corner to fractional
sections 22 and 23.

S14 Meanders of the right bank of the
S10 Republican river through section 25
S52 From the corner to fractional sections
S60 25 and 26 on the right bank of the
S52 river I run down stream with the me-
S69 anders of said river as follows viz
~~West~~ in section 25.
N87°E 41.50 chains thence
N84 S81½°E 39.00 " To point for ~~point for~~ corner to fractional
N71 sections 25 and 30
N78 From the point for corner to fractional sections
N7 25 and 30 on the left bank of the
N35 river I run up stream with the meanders
N2 of the left bank of said stream in section 25

Township 12 R 8 W 6th Principal Meridian

as follows viz
N80½°W 2100 chains thence
N87½°W 4100 chains "
N81¼°W 1800 " To corner to fractional
sections 25 and 26
Land level soil 1st rate.

Meanders of the left bank of the
Republican river through sections
22.15.16, 21.20 and 17. ~~[illegible]~~
Begin at the corner to fractional sections
22 and 23 on the left bank of the river
and run up stream with the meanders
of said stream in section 22
as follows, viz:
N72½°W 15.00 chains ~~[illegible]~~ at 5 chs leave prairie
and enter timber skirting the bank & thence
N85°W 18.00 " "
N66°W 10.00 " To corner to fractional
sections 15 and 22 thence in sec 15
N45¼°W 300 chains ~~[illegible]~~
at 4 chs mouth of branch 15 lks wide comes from N2
thence
N51°W 900 " "

Township 12 R 8 W 6th Principal Meridian

N 39¼ W	25.00	chains ~~[illegible]~~ leave timber
N 24 W	13.00	thence " "
N 27½ W	16.00	" at this point bluffs come to the river
N 34¼ W	3.44	" To corner to fractional sections 15 and 16 thence in sec 16
N 37¾ W	6.00	chains thence
N 48½ W	10.00	" at 6 chains river leaves bluffs and enter timber skirting the bank thence
N 73¼ W	5.00	" at 60 lks north of creek comes from the west – 20 lks wide
S 85½ W	7.00	" "
S 55 W	8.00	" "
S 34 W	4.00	" "
S 3¾ W	20.00	" "
S 10½ W	9.00	" "
S 30½ W	5.00	" "
S 46 W	5.00	" "
S 22¼ W	13.00	" "
S 4¼ W	5.00	" leave timber at this point
S 2 W	7.36	" To corner to fractional sections 16 and 21 thence in sec 21

Township 12 R 8 W 6th Principal Meridian

S 2 W	23.00	chains ~~[illegible]~~ at 8 chs leave prairie & enter timber
S 12 W	10.00	" "
S 76 W	31.36	" To corner to fractional sections 20 and 21 thence in sec 20
S 84 W	10.00	chains thence
W	12.00	" "
N 55 W	17.00	" leave timber at this point
N 12 W	32.10	" To corner to fractional sections 17 and 20 thence in sec 17
N 19½ W	7.25	chains thence
N 29 W	9.00	" "
N 34½ W	7.00	" "
N 41 W	6.00	" "
N 55½ W	13.00	" "
N 60¾ W	15.00	" To corner to fractional sections 17 and 18

The land on both sides of the river is Pd rat-timber on the banks of the river where noted from one to 3 chs wide consists of cottonwood. July 10 1859

General Description

The land in this Township except in the valley of the Republican is worthless — the various branches are skirted with Elm and cottonwood timber and afford excellent water

A List of the names of the individuals employed to assist in running measuring and marking the lines and corners described in the foregoing field notes of Township ~~[illegible]~~ No 1. N. R. 8. W. 6th P.M showing the respective capacities in which they acted

Benjamin Thompson.	Chainman
William Richardson	Chainman
Francis McCabe	Flagman
John Richardson	Cornerman
John M. Cayle	Compassman

John Richardsons Affidavit

General Description

The land in this Township except in the valley of the Republican is worthless the various branches are skirted with Elm and cottonwood timber and afford excellent water

List of the names of the individuals employed to assist in running measuring and marking the lines and corners described in the foregoing field notes of Township ~~[illegible]~~ No 1. N. R. 8. W. 6th P.M. showing the respective capacities in which they acted

Benjamin Thompson.	Chainman
William Richardson	Chainman
Francis McCabe	Flagman
John Richardson	Cornerman
John M. Cayle	Compassman

I John Richardson do solemnly swear that I established the section and quarter section corners in Township 1 N. R. 4. S. 6. 7 & 8 West and that said corners at the time of establishing the same were set in the ground to the full depth required in the printed Manual of instructions to Deputy Surveyors & read to me by J. W. Wheatly Deputy under whose instructions I was acting and that in no instance did I fail to comply fully with said instructions

John Richardson

Subscribed and sworn to by the above named person before me a Justice of the peace for the County of Mason State of Kentucky this 25th day of October 1859

Abiram Dye J. P. M. C.

We hereby certify that we assisted Thomas W Wheatly Deputy Surveyor in subdividing Townships Number one North Range ~~North~~ one west and Township two North of the Base line of Ranges one, two, three four, five, six, seven and eight west of the sixth principal meridian Neb. Territory and that said Townships have been in all respects to the best of our ~~H~~ Knowledge and belief well and faithfully surveyed and the bounding monuments planted according to instructions furnished by the Surveyor General

James Hollett Chainman
Henrich Hrch Chainman
A. S. Ward Cornerman
J. J. Plumer Flagman
C. M. Tilford Compassman

Subscribed and sworn to by the

by the above named persons before me
~~Justice of the peace~~ Probate Judge for the County of
Marshall in the Territory of Kansas
this 14 day of July 1859

J E Clardy

~~Justice of the Peace~~
Probate Judge

We hereby certify that we assisted Thomas Wrohiatty Deputy Surveyor in subdividing Township number two North of Range ~~Eight~~ one West and Township one North of the Base line of Ranges Number one, two, three, four, five, six, seven, and eight West of the sixth principal Meridian Neb. Territory and that said Townships have been in all respects well and faithfully surveyed ~~and~~ to the best of our knowledge and belief and the boundary monuments planted according to the instructions furnished by the surveyor General

B. F. Thompson Chainman
William P. Richardson Chainman
John Richardson Cornerman
F. his Mc Cobe Flagman
John Mark McCoyle Compassman

Subscribed and sworn to by the above named persons before me a ~~Justice of the peace~~ Probate Judge for the county of Marshall in the Territory of Kansas this 14 day of July 1859

J E Clardy

~~Justice of the Peace~~
Probate Judge

I Thomas W. Wheatly Deputy Surveyor do solemnly swear that in pursuance of a contract with Ward. B. Burnett Surveyor General of the public lands of the United States in the Territory of Nebraska bearing date the 28th day of April 1859 and in strict conformity to the laws of the United States and

the instructions furnished by the Said Surveyor General I have faithfully Surveyed the Subdivision and Meanden lines of Townships Number one and two North of the Base line of Ranges Number one, two. three. four, five, six, seven and eight west of the 6th principal Meridian in the territory aforesaid and do further solemnly swear that the foregoing are the true and original notes of such survey

Thomas W. Wheatly
Deputy Surveyor

Subscribed and sworn to by the said Thomas W Wheatly Deputy Surveyor before me a Justice of the Peace for the county of Otoe the Territory of Nebraska this First day of August 1859

Joshua G Abbe
Justice of the Peace

Surveyor Generals Office
Nebraska City N. T.
Oct 4th 1859

The foregoing field notes of the Survey of the Subdivision and Meander lines of Townships One and Two North of the Base Line of Ranges One, Two, Three, Four, Five, Six, Seven and Eight West of the Sixth Principal Meridian, in the Territory of Nebraska, executed by Thomas W. Wheatley, under his Contract of the 26th day of April 1859, in the Months of May, June and July 1859, having been critically examined, the necessary corrections and explanations made, the said field Notes, and the Surveys they describe, are hereby Approved

Ward B. Burnett
Surveyor General of
Kansas & Nebraska

Field Notes

Of the Survey of the Subdivision lines of Township 2 N. Range 8 W. 6th Principal Meridian. Nebraska Territory.

By Thomas W. Wheatly. Deputy Surveyor, under his Contract No 265 bearing date April 26th A.D. 1859

Subdivision Commenced July 4: 1859.

" Completed July 8: 1859.

Compared by W W J & C B R.

Ex. No 1 Platted Ell

C

Names and duties of Assistants.

Henry Stirk, Chainman
James Hallet, Chainman
Alexander A. Yard, Cornerman
John Plummer, Flagman,
George M. Tilford, Compassman,

Township 2 North Range 8 West 6th P. M.



77 79

Field Notes of the Subdivision lines in Township 2 N. Range 8 W. of the 6th Principal Meridian.

To determine the proper adjustment of my Compass for subdividing this Township I commence at the Corner to Township 1 & 2 North, Ranges 7 and 8 West, and run North on a blank line along the East Boundary of Section 36.

Variation – 13.15 East

4000 To a point ~~at~~ quarter sec corner

8000 To a point at corner to secs 25 and 36

To retrace this line or run parallel there to my Compass must be adjusted to a Variation of 13° 15' East.

Subdivision Commenced July ~~5~~ 4: 1859.

From the Corner to sections 1. 2, 35 and 36, on the South Boundary of the Township, I run

Township 2 N. Range 8 W. 6th P. Meridian.

North between Sections 35 and 36.

Variation 13° 15' East.

40.00 Set a Limestone 13 in long. 12 in wide and 6 in thick for quarter section corner.

44.00 Branch 12 lks. wide, runs S.W.

80.00 Set a Limestone 20 in long, 17 in wide and 4 in thick for corner to Sec. 25. 26. 35 and 36.

Land; rolling.— Soil 3rd rate

East on a random line between Secs 25 and 36.

Variation 12° 15' East.

19.00 Branch 10 lks wide, runs South.

40.00 Set a stone for temporary quarter sec: corner.

80.00 Intersected East Boundary of Township 12 lks South of corner to sections 25 and 36. from which corner I run

West on a true line between sections 25 and 36.

Variation 12° 20' East

40.00. Set a Limestone 15 in long, 12 in wide and 6 in thick for quarter section corner.

Township 2 N. Range 8 W. 6th P. Meridian.

80.00 The corner to sections 25. 26. 35, and 36. Land, rolling, Soil 3rd rate

North between sections 25 and 26.

Variation 13° 05' East.

40.00 Set a Limestone 18 in long, 14 in wide, and 3 in thick for quarter section corner.

80.00 Set a Limestone 22 in long, 13 in wide and 3 in thick for corner to sections 23. 24. 25 and 26

Land gently rolling Soil 2nd rate

East on a random line between sections 24 & 25.

Variation 12° 15' East.

7.00 Branch, 8 lks wide, runs South

40.00 Set a Stone for temporary quarter sec: corner.

79.90 Intersected the East Boundary of the Township 20 lks North of the corner to secs 24 and 25. from which corner I run

West on a true line between secs 24 & 25.

Variation 12° 6' East.

Township 2 N. Range 8 W. 6th P. M

39.95 Set a Limestone 15 in long, 11 in wide and 3 in thick for quarter section corner.

79.90 The Corner to Sections 23. 24. 25. & 26.

Land rolling. Soil 2nd rate

North between Sections 23 and 24.

Variation 13° 05' East

40.00 Set a Lime Stone 14 in long, 13 in wide and 3 in thick for quarter section Corner.

80.00 Set a Limestone 21 in long, 10 in wide and 5 in thick for Corner to Sec: 13. 14. 23 and 24.

Land, rolling – Soil 3rd rate.

East on a random line between Sections 13 and 24.

Variation 12° 15' East.

3.50 Branch 4 Chs wide, flows South East

40.00 Set a Stone for temporary quarter section Corner

79.80 Intersected East Boundary of Township 26 Lks. South of Corner to Sections 13 and 24 from which corner I run

West on a true line between Sections 13 & 24.

Variation 12° 26' East.

39.90 Set a Limestone 14 in long, 12 in wide and 4 in thick for quarter section corner.

79.80 The Corner to Sections 13. 14. 23 and 24.

Land, gently rolling. Soil 2nd rate

North between Sections 13 and 14.

Variation 13° 05' East.

2.50 Branch 4 Chs wide, flows S.E.

40.00 Set a Limestone 15 in long, 11 in wide and 3 in thick for quarter Section Corner

80.00 Set a Lime Stone 20 in long, 13 in wide and 3 in thick, for Corner to Sections 11, 12, 13 and 14.

Land rolling prairie – Soil 2nd rate

East on a random line, between Sec: 12 and 13

Variation 12° 15' East,

40.00 Set a Stone for temporary quarter Sec: Corner

79.66 Intersect East boundary of Township

Township 2 N. Range 8 W. 6th P. M.

at Corner to Section 12 and 13. from which
Corner I run
West on a true line, between sections 12 and 13.
Variation 12° 15' East.

39.83 Set a Limestone 18 in long, 11 in wide and 4 in
thick for quarter Section Corner.

79.66 The Corner to sections 11. 12. 13 and 14.
Land; rolling prairie - Soil 2nd rate

North between Sections 11 and 12.
Variation 13° 5' East

40.00 Set a Limestone 14 in long, 11 in wide and 5 in thick
for quarter Section Corner.

80.00 Set a Limestone 20 in long, 13 in wide, and 3 in
thick for Corner to sections 1. 2. 11 and 12.
Land; gently rolling - Soil 2nd rate

East on a Random Line between Sec: 1 and 12
Variation 13° - East.

40.00 Set a stone for temporary quarter sec: corn.

Township 2 N. Range 8 W. 6th P. M.

79.44 Intersected the East Boundary of the Township
128 lks. North of the Corner to Section 1 and 12.
from which Corner I run
West on a true line between Sections 1 and 12.
Variation 12° 5' East.

39.72 Set a Limestone 17 in long, 12 in wide and 4
in thick for quarter Section Corner.

79.44 The Corner to Sections 1. 2. 11 and 12.
Land; Gently rolling prairie. Soil 2nd rate

North on a Random line between Sec: 1 and 2.
Variation 13° 0 5

40.00 Set a stone for temporary quarter Sec: corner.

79.00 Intersected the North Boundary of the Township
30 lks West of the Corner to Secs 1 and 2. from
which corner I run
~~West~~ South on a true line between Secs 1 and 2.
Variation 12° 52' East.

39.00 Set a Limestone 18 in long, 11 in wide and 5 in
thick for quarter Section corner.

Township 2 N. Range 8 W. 6th P. Meridian.

79.00 The Corner to sections 1. 2. 11. 12.
Land; level – Soil 2nd rate.
July 4th 1859

North between secs 34 and 35

Variation 13° 30' East.

40.00 Set a limestone 20 in long, 13 in wide and 3 in thick for quarter section corner.

80.00 Set a limestone 20 in long, 14 in wide, and 3 in thick for corner to sections 26. 27. 34 and 35.
Land; Gently rolling prairie. Soil 2nd rate.

East on a random line between sections 26 & 35.

Variation 13° East.

40.00 Set a stone for temporary quarter sec: corner

80.00 Intersected the N and S line at corner to sec 25. 26. 35 and 36. from which corner I run

West on a true line between secs 26 and 35.

Variation 13° East

40.00 Set a Limestone 18 in long, 13 in wide and 3 in thick for quarter section corner.

Township 2 N. Range 8 W. 6th P. M.

80.00 The Corner to sections 26. 27. 34 and 35.
Land; Gently rolling prairie.
Soil 1st rate.

North between sections 26 and 27.

Variation 13° 10' East.

40.00 Set a limestone 14 in long, 12 in wide and 4 in thick for quarter section corner

56.00 Branch 10 lks wide, flows S.W.

80.00 Set a Limestone 20 in long, 13 in wide and 3 in thick for corner to sections 22. 23. 26 & 27.
Land; rolling – Soil 2nd rate

East on a random line between sections 23 & 26.

Variation 13° East

9.00 Branch 12 lks. flows S.W.

40.00 Set a stone for temporary quarter sec. cor.

79.50 Intersected N and S. line, 10 lks: North of the Corner to sect. 23. 24. 25 & 26. from which corner I run

West on a true line between sections 23 & 26

Variation 12° 56' East.

Township 2 N. Range 8 W. 6th P. M.

39.90 Set a Limestone 19 in long, 10 in wide, and 4 in thick for quarter section Corner.

79.80 The Corner to sections 22. 23. 26 and 27.

Land, rolling prairie — Soil 2nd rate

North between sections 22 and 23

Variation 13° East.

40.00 Set a Limestone 15 in. long, 14 in wide, and 4 in thick for quarter section Corner.

80.00 Set a Limestone 18 in long, 15 in wide, and 3 in thick for Corner to sections 14. 15. 22 and 23.

Land; gently rolling prairie, Soil 1st rate

East on a random line between Sec 14 & 23.

Variation 13° East.

21.00 Branch, 10 lks wide, runs S.W.

40.00 Set stone for temporary quarter Sec: Corner

79.68 Intersected the Naud S. line, 20 lks. S. of the Corner to Sec. 13. 14. 23 and 24 from which Corner I run West on a true line between Sec: 14 and 23.

Variation 13° 9' East.

Township 2 N. Range 8 W. 6th P. M.

39.84 Set a Limestone 17 in long, 13 in wide and 4 in thick for quarter Section Corner.

79.68 The Corner to sections 14. 15. 22 and 23.

Land; rolling — Soil 2nd rate

North between Sections 14 and 15.

Variation 13° East.

40.00 Set a Limestone 20 in long, 15 in wide and 3 in thick for quarter Section Corner.

80.00 Set a Limestone 18 in long, 14 in wide and 4 in thick for Corner to sections 10. 11. 14 and 15.

Land; gently rolling. Soil 2nd rate

East, on random line between Sections 11 and 14.

Variation 13° 00' East.

40.00 Set a stone for temporary quarter Sec: Cor

79.76 Intersected the Naud S line 15 lks south of the Corner to Sec. 11. 12. 13 and 14. from which corner I run West on a true line between sections 11 and 14.

Variation 13° 6' East.

39.88 Set a Limestone 16 in long, 10 in wide and 4 in thick for quarter Section Corner.

79.76 The Corner to Sections 10. 11. 14 and 15.

Land; rolling — Soil 2nd rate

North between Sections 10 and 11.

Variation 13° East

40.00 Set a Limestone 18 in long, 11 in wide and 3 in thick for quarter Section Corner

80.00 Set a Limestone 20 in long, 19 in wide and 3 in thick for corner to Sections 10 and 11. 2 & 3

Land; Gently rolling. Soil 2nd rate

East between Sections 2 and 11.

Variation 13° East.

40.00 Set a Stone for temporary quarter Sec. Corner

79.86 Intersected the N and S line 14 lks North of the Corner to sect. 1. 2. 11 and 12. from which Corner I run

West on a true line between Sections 2 and 11.

Variation 12° 54' East.

39.93 Set a Limestone 17 in long, 12 in wide and 6 in thick for quarter Section Corner.

79.86 The Corner to Sections 2. 3. 10 and 11.

Land; rolling prairie. Soil 2nd rate.

North on a random line between Sec: 2 & 3.

Variation 13° 10' East,

40.00 Set Stone for temporary quarter Sec: Corner.

79.75 Intersected the North Boundary 6 lks. East of the Corner to Sections 2 and 3. from which Corner I run

South on a true line between Sections 2 and 3.

Variation ~~12°~~ 13° 13' East.

39.75 Set a Limestone 16 in long, 14 in wide and 4 in thick for quarter Section Corner.

79.75 The Corner to Sections 2. 3. 10 and 11.

Land; level. Soil 2nd rate.

July 5th 1859.

Township 2 N. Range 8 W. 6th P. Meridian

North between sections 33 & 34.

Variation 13° 30' East,

40.00 Set a Limestone 16 in long, 10 in wide and 5 in thick for quarter section corner.

80.00 Set a Limestone 20 in long, 14 in wide and 3 in thick for corner to sections 27, 28, 33 and 34.

Land; rolling prairie – soil 3rd rate

East on a random line between secs. 27 and 34

Variation 13° 30' East,

40.00 Set a Limestone for temporary quarter sec. corner.

42.00 Branch 10 lks wide, flows South

80.32 Intersected the stand s line 15 lks north of the corner to secs 26. 27. 34 and 35. from which corner I run West on a true line between secs. 27 and 34.

Variation 13° 24' East.

40.16 Set a Limestone 16 in long, 14 in wide and 4 in thick for quarter sec. corner.

80.32 The corner to sections 27. 28. ~~33 & 34~~ 33 & 34

Land rolling – soil 3rd rate

Township 2 N. Range 8 W. 6th P. M.

North between sections 27 and 28.

Variation 13° 10 East.

40.00 Set a Limestone 17 in long, 12 in wide and 3 in thick for quarter sec. corner.

76.50 Branch 8 lks wide, runs S.E.

80.00 Set a Limestone 15 in long, 14 in wide and 3 in thick for corner to sections 21. 22. 27 and 28.

Land; Gently rolling, soil 2nd rate

East on a random line between sections 22 and 27.

Variation 13° 30' East,

40.00 Set stone for temporary quarter section corner.

80.70 Intersected the stand s line 15 lks North of the corner to sec; 22. 23. 26. and 27. from which corner I run West on a true line between sections 22 and 27.

Variation 13° 24' East.

40.35 Set a Limestone 13 in long, 12 in wide, and 5 in thick for quarter section corner.

80.70 The corner to sections 21, 22. ~~27 &~~ 28.

Land; Gently rolling prairie, soil 2nd rate

North between Sections 21 and 22

Variation 13° East.

40.00 Set a Limestone 16 in long, 16 in wide and 6 in thick, for quarter Section corner.

80.00 Set a Limestone 20 in long, 17 in wide and 3 in thick for corner to sections 15. 16. 21 & 22

Land rolling — Soil 2nd rate

East on a Random line between Sect. 15 & 22.

Variation 13° 30' East.

40.00 Set a Stone, for temporary quarter Sec. corner.

80.50 Intersected N and S. line 30 lks. North of the corner to Sec. 14. 15. 22 and 23. from which Corner I run

West on a true line between Sect. 15 and 22

Variation 13° 17' East

40.25 Set a Limestone 17 in long 11 in wide and 6 in: thick for quarter section corner

80.50 The Corner to Sections 15. 16. 21 and 22.

Land rolling — 2nd rate Soil

North between Sections 15 and 16.

Variation 13° East.

40.00 Set a Limestone 16 in long, 13 in wide, and 3 in thick for quarter Section Corner.

80.00 Set a Limestone 20 in long, 11 in wide and 4 in thick for Corner to Sections 9. 10. 15 & 16.

Land; rolling — Soil 2nd rate

East on a Random line between Sections 10 and 15

Variation 13° 30' East.

40.00 Set a Stone for temporary quarter sec: corner.

80.26 Intersected the N and S. line 40 lks N of the corner to Sec. 10. 11. 14 & 15. from which corner I run

West on a true line between Sections 10 and 15.

Variation 13° 13' East

40.13 Set a Limestone 18 in long. 12 in wide and 3 in thick for quarter Section corner.

80.26 The Corner to Sections 9. 10. 15 and 16.

Land; Rolling and Soil 2nd rate

Township 2 N. Range 8 W. 6th P.M. Meridian.

North between Sections 9 and 10

Variation 13° 00' East,

40.00 Set a Limestone 14 in long, 12 in wide and 3 in thick for quarter Section Corner.

80.00 Set a Limestone 17 in long, 13 in wide and 3 in thick for corner to sections 3. 4. 9 and 10.

Land; Gently Rolling prairie. Soil 2nd rate

East on a Random line between sections 3 and 10.

Variation 13° 45' East.

40.00 Set a Stone, for temporary quarter sec: corner

80.12 Intersected the N and S line 8 lks. North of corner to sec; 2. 3. 10. and 11. from which corner I run

West on a true line between Sections 3 and 10.

Variation 13° 42° East,

40.06 Set a Limestone 16 in long, 12 in wide and 3 in thick for quarter Section Corner,

80.12 The Corner to Sections 3. 4. 9 and 10.

Land; Gently Rolling. Soil. Soil 2nd rate

Township 2 N. Range 8 W. 6th P.M. Meridian.

North on a Random Line between Sec: 3 and 4.

Variation 13° 10' East;

40.00 Set a Stone for temporary quarter section Corner

79.36 Intersected the North Boundary of Township 1 2 Rs. West of the corner to Sections 3 and 4.

From which corner I run

South on a true line between Sections 3 & 4.

Variation 13° 5' East.

39.36 Set a Limestone 16 in long, 13 in wide and 4 in thick for a quarter section corner

79.36 The corner to Sections 3. 4. 9 and 10.

Land; Level prairie – Soil 2nd rate

July 6th 1859.

North between Sections 32 and 33.

Variation 13° 30' East.

40.00 Set a Limestone 14 in long, 12 in wide and 4 in thick for quarter Section Corner,

80.00 Set a Sand Stone 25 in long, 16 in wide and 3 in thick for corner to Sections 28. 29. 32 and 33

Land Rolling & broken – Soil 3rd rate

Township 2 N. Range 8 W. 6th P. Meridian.

East on a Random line between sections 28 and 33.

Variation 13° 30' East,

16.00 Branch, 15 lks wide, runs South

40.00 Set a stone for temporary quarter section corner,

80.14 Intersected the N and S. line, 5 lks South of the corner to sections 27. 28. 33 and 34.

From which corner I run

West on a true line between sections 28 and 33.

Variation 13.32 East

40.07 Set a Limestone 17 in long, 11 in wide and 3 in thick for quarter section corner.

80.14 The Corner to Sections 28. 29. 32 and 33.

Land Rolling — Soil 3rd rate

North between Sections 28 and 29.

Variation 13° 10' East,

40.00 Set a Sand Stone 16 in long, 10 in wide and 8 in thick for quarter section corner,

80.00 Set a Sand stone 25 in long, 14 in wide and 3 in thick for ~~corner~~ to Sections 20. 21. 28 & 29.

Land rolling — Soil 3rd rate

Township 2 N. Range 8 W. 6th Principal Merid.

East on a random line between section 21 and 28.

Variation 13° 30' East,

23.00 Branch 15 lks wide, runs South.

40.00 Set a stone for temporary quarter sec. corner.

75.50 Branch 8 lks wide, runs S.E.

80.20 Intersected the N and S line, 30 lks South of the corner to Sec. 21. 22. 27 and 28. from which corner I run

West on a true line between sections 21 and 28.

Variation 13° 43' East.

40.10 Set a Limestone 15 in long, 13 in wide and 3 in thick for a quarter section corner.

80.20 The Corner to sections 20. 21. 28 and 29.

Land; rolling and broken — Soil 3rd rate

North between Sections 20 and 21

Variation 13° 00' East.

40.00 Set a Sand stone 16 in long, 14 in wide and 3 in thick for quarter section corner.

80.00 Set a Sand stone 20 in long, 13 in wide and 4 in thick —

Township 2 N. Range 8 W. 4th P.M. Meridian.

for corner to Sections 16. 17. 20 and 21.
Land; Gently rolling. Soil 2nd rate

East on a random line between Sections 16 and 21.

Variation 13° 30' East.

18.00 Branch 10 lks wide, flows South –
40.00 Set a stone for temporary quarter Sec: Corner.
80.10 Intersected the N and S line 10 lks South of the corner to Secs 15. 16. 21. & 28. from which corner I run
West on a true line between secs 16 and 21.

Variation 13° 34' East.

40.05 Set a Sand stone 18 in long, 12 in wide and 3 in thick for quarter Section Corner.
80.10 The corner to Sections 16. 17. 20 and 21.
Land; gently rolling Soil 2nd rate

North between Sections 16 and 17.

Variation 12° 45' East,

31.00 Branch, 5 lks wide, runs South East,
40.00 Set Sand Stone, 16 in long, 9 in wide and 6 in thick for quarter Section corner –

Township 2 N. Range 8 W. 4th P.M. Merid.

80.00 Set a Sand Stone 18 in long, 16 in wide and 4 in thick for corner to Sections 8. 9. 16 & 17. ~~20 and 21.~~
Land; Gently rolling – Soil 2nd rate

East on a random line between Sections 9 and 16.

Variation 13° 00' East.

18.50 Branch 10 lks wide, runs South
40.00 Set a stone, for temporary quarter Section Corner,
80.00 Intersected the N and S line 50 lks. South of the corner to Sections 9, 10. 15 and 16.
from which corner I run
West on a true line between Sections 9 and 16.

Variation 13° 21' East.

40.00 Set a Sand Stone 15 in long, 15 in wide and 3 in thick for quarter Section Corner.
80.00 The corner to Sections 8. 9. 16 and 17.
Land; rolling prairie – Soil 2nd rate

North between Sections 8 and 9.

Variation 13° 00' East

Township 2 N. Range 8 W. 6th P. M.

40.00 Set a Sand Stone 18 in long, 13 in wide and 3 in thick for quarter Section Corner.

80.00 Set a Limestone 22 in long, 14 in wide and 3 in thick for Corner to Sections 4.5.8 & 9.

Land; Gently rolling prairie. Soil 2nd rate

East on a Random line between Sec. 4 and 9.

Variation 13° 00' East,

2.50 Branch 5 lks wide, runs South.

40.00 Set a Stone for temporary quarter Sec: Corner

79.90 Intersected the N. and S. line, 6 lks South of the Corner to Sections 3.4.9. and 10.

From which Corner I run

West on a true line between Sections 4 and 9.

Variation 13° 3' East,

39.95 Set a Sand Stone 17 in long, 10 in wide and 4 in thick for quarter Section Corner,

79.90 The Corner to Sections 4.5.8 and 9.

Land; rolling. Soil 2nd rate

Township 2 N. Range 8 W. 6th P. M. Meridian

North on a Random line between Sec. 4 and 5.

Variation 12° 45' East

40.00 Set Stone for temporary quarter Sec: Corner

65.00 Branch 5 lks wide runs S.E.

79.90 Intersected the North Boundary, 20 lks East of the Corner to Sections 4 and 5. from which Corner I run

South on a true line between Sections 4 and 5.

Variation 12° 54' East.

39.95 Set a Sand Stone 15 in: long, 13 in wide and 4 in thick for quarter Section Corner,

79.90 The Corner to Sections 4.5.8 and 9.

Land Rolling. Soil 2nd rate

July 7: 1859.

North between Sections 30 and 31.

Variation 13° 30' East,

36.00 Creek 50 lks wide, runs South East, Timber skirted with

40.00 Set a Sand Stone 22 in long, 20 in wide and 3 in thick for quarter Section Corner,

80.00 Set a Sand stone 17 in long, 11 in wide and 3 in thick for Corner to Sections 29. 30. 31 and 32.

Land Rolling prairie - Soil 2nd rate

Township 2 N. Range 8 W. 6th P. Meridian.

East on a Random line between Secs 29 and 32

Variation 13° 30' East.

40.00 Set a stone for temporary quarter Sec: Corner

79.70 Intersected the North line 10 Lks. North of the corner to Secs: 28. 29. 32 & 33. from which corner I run West on a true line between Section 29 and 32.

Variation 13° 26' East.

39.85 Set a Sandstone 18 in long, 18 in wide and 3 in thick for quarter Section Corner.

79.70 The Corner to Sections 29. 30. 31 and 32.

Land; Rolling Prairie — Soil 2nd rate

West on a Random line between Sections 30 and 31

Variation 13° 30' East

22.00 Creek 40 lks wide, runs South — Skirted with Elm

40.00 Set a Stone for temporary quarter Section Corner.

75.28 Intersected West Boundary 8 lks. South of the Corner to Section 30 and 31. from which corner I run East on a true line between Sections 30 and 31

Variation 13° 27' East.

Township 2 N. Range 8 W. 6th P. Meridian.

35.28 Set a Sandstone 16 in long, 12 in wide and 4 in thick for quarter Section Corner.

75.28 The Corner to Sections 29. 30. 31 and 32.

Land; Rolling Soil 2nd rate

North between Sections 29 and 30.

Variation 13° 30' East.

40.00 Set a Sandstone 18 in long, 16 in wide and 3 in thick for quarter Section Corner —

80.00 Set a Sand Stone 18 in long, 16 in wide and 3 in thick for Corner to Sections 19. 20. 29 and 30.

Land; Rolling — Soil 2nd rate

East on a Random line between Sections 20 and 29.

Variation 13° 30' East.

40.00 Set a Stone for temporary quarter Sec: Corner

48.56 Branch 5 lks wide, runs S.E.

79.56 Intersected the North and South line at Corner to Sec: 20. 21. 28 and 29. from which Corner I run West on a true line between Sections 20 & 29

Variation 13° 30' East —

Township 2 N. Range 8 W. 6th P. M.

39.78 Set a sand stone 18 in long, 13 in wide and 3 in thick for quarter section corner,

79.56 The corner to sections 19. 20. 29 and 30.

Land Rolling prairie – Soil 2nd rate

West on a random line between sections 19 and 30.

Variation 13° 30' East,

20.00 Branch 6 lks. wide, runs S.W.

40.00 Set a stone for temporary quarter sec: corner

74.48 Intersected the West Boundary 4 chs South of the corner to sections 19 and 30. from which cor. I run

East on a true line between sections 19 and 30.

Variation ~~18° 32'~~ 13° 28' East

34.48 Set a sand stone 16 in long, 13 in wide and 4 in thick for quarter section corner

74.48 The corner to sections 19. 20. 29 and 30.

Land; Gently rolling. Soil 2nd rate

North between sections 19 and 20.

Variation 13° 00 East.

Township 2 N. Rang 8 W. 6th P. M.

40.00 Set a sand stone 18 in long, 12 in wide and 4 in thick for quarter section corner

43.00 Branch 4 lks: wide runs S.W.

80.00 Sand stone 20 in long, 11 in wide and 5 in thick for corner to sections 17. 18. 19 and 20.

Land; Broken – Soil 3rd rate

East on a random line between sec: 17 & 20

Variation 13° 30' East.

40.00 Set a stone for temporary quarter section corner

79.90 Intersected the N and S line at the corner to Sec: 16 17. 20 & 21. from which corner I run

West on a true line between sections 17 and 20.

Variation 13° 30' East.

39.95 Set a sand stone 15 in long, 14 in wide and 3 in thick for quarter section corner,

79.90 The corner to sections 17. 18. 19. and 20.

Land, Rolling and Broken – Soil 3rd rate

Township 2 N. Range 8 W. 6th P. M.

West on a Random line between Sections 18 and 19.

Variation 13° 30' East

40.00 Set a stone for temporary quarter Sec: Corner.

74.60 Intersected the West Boundary at Corner to Secs: 18 and 19, from which Corner I run East on a true line between sections 18 and 19.

Variation 13° 30' East,

34.60 Set a Sand Stone 15 in long, 14 in wide and 3 in thick for quarter Section Corner.

74.60 The Corner to Sections 17. 18. 19 and 20

Land; rolling — Soil 2nd rate

North between Sections 17 and 18.

Variation 13° 00' East,

40.00 Set a Sand Stone 16 in long, 13 in wide and 3 in thick for quarter Section Corner.

80.00 Set a Sand Stone 20 in long, 14 in wide, and 3 in thick for Corner to Sections 7. 8. 17 and 18.

Land; rolling — Soil 2nd rate

Township 2 N. Range 8 W. 6th P. M.

East on a Random line between Sections 8 and 17.

Variation 13° 30' East.

40.00 Set a stone for temporary quarter Sec: Cor

80.10 Intersected the North & South line 7 lks North of the Corner to Secs. 8. 9. 16 & 17. from which Corner I run West on a true line between Sections 8 and 17.

Variation 13° 27' East,

40.05 Set a Sand Stone 17 in long. 10 in wide and 3 in thick for quarter Section Corner

80.10 The Corner to Sections 7. 8. 17 and 18.

Land; Gently rolling — Soil 2nd rate

West on a Random line between Sections 7 & 18

Variation 13° 30' East,

40.00 Set a stone for temporary quarter Sec: Corner

74.50 Intersected the West Boundary 7 lks South of the Corner to Sections 7 and 18. from which Corner I run East on a true line between Sections 7 and 18

Variation 13° 27' East.

34.50 Set a Limestone 18. in long, 12 in wide, and 3 in: thick for quarter Section —

Township 2 N. Range 8 W. 6th P. M.

74.50 The Corner to Sections 7.8.17 and 18.
Land, Gently Rolling, Soil 2nd rate

North between Sections 7 and 8
Variation 12° 45' East,

40.00 Set a sand stone 15 in long, 13 in wide and 4 in thick for quarter section corner,

80.00 Set a sand stone 16 in long, 14 in wide and 3 in thick for Corner to Sections 5.6.7 and 8.
Land, Level – Soil 2nd rate

East on a Random line between Sections 5 & 8
Variation 13° 30 East

40.00 Set a stone for temporary quarter section Corner,

80.14 Intersected the North & South line 10 lks North of the Corner to Sec 4.5.8 & 9. from which corner I run

West on a true line between Sections 5 and 8,
Variation 13° 26 East,

40.07 Set a sand stone 18 in long, 13 in wide and 3 in thick for quarter section Corner.

80.14 The Corner to Sections 5.6.7 and 8.
Land, Gently rolling, Soil 2nd rate

West on a Random line between Sec: 6 and 7.
Variation 13° 30' East,

40.00 Set a stone for temporary quarter sect: cor

74.44 Intersected the West Boundary 6 lks South of the Corner to Sections 6 and 7. from which cor. I run

East on a true line between Sections 6 and 7.
Variation 13° 27' East.

34.44 Set a Sand Stone 15 in long, 15 in wide and 4 in thick for quarter Section Corner

74.44 The Corner to Sections 5.6.7 and 8.
Land; gently rolling prairie – Soil 2nd rate

North on a Random line between Sec: 5 and 6.
Variation 12° 45' East,

40.00 Set a stone for temporary quarter Sec: Corner

80.00 Intersected the North Boundary 10 lks West of the corner to Secs: 5 and 6. from which corner I run

Township 2 N. Range 8 W. 6th P. Meridian.

South on a true line between sections 5 and 6.

Variation 12° 41' East.

$10.00 Set a Sandstone 16 in long; 13 in wide and 3 in thick for quarter sec: corner

$8.00 The corner to sections 5. 6. 7 and 8.

Land level – Soil 2nd rate

July 8th 1859

General Description –

~~The land in this Township is generally a rolling and broken soil of 2nd and 3rd quality – has several Branches and Creeks of water passing through it – is still good for agricultural purposes – and has plenty of good timber for building and other use.~~

The land in this Township is worthless – it contains neither timber or stone – The several branches in this Township afford excellent water for the numerous herds of Buffalo and devouring Wolves that now occupy undisturbed this godforsaken country

Wheatley very dry

T. 2 N. R. 8 W. 6 P.M.

List of Names

A List of the names of the individuals employed to assist in running, measuring, & marking the lines and Corners described in the foregoing field Notes of Township No. 2 North of the base line of Range No 8 W. 6th Principal Meridian, shewing the respective capacities in which they acted –

Henry Stirk,	Chainman
James Hallet,	Chainman
Alexander A Upd,	Cornerman,
John Plummer,	Flagman
Geo. M. Tilford,	Compassman,

Field Notes

Of the Subdivision Lines in Township No 3 North of the base line, Range No 8 West, of the 6th Principal Meridian, in Nebraska Territory, as Surveyd by Norman Dieffendorf and Green Todd, Deputy Surveyors, Under their Contract No 244 bearing date July 10th 1858.

Subdivision Commenced August 28. 1858
Subdivision Completed August 30th 1858.

Exd D. L. Miede
C. C.

Platted Exd
Copied N. B. B. Comp. Haines & Ramsdell

Names and duties of Assistants

Henry S. Beeman, Chainman
S. Mothesberger. Chainman
Samuel Underwood. Chainman
Joseph Blair Chainman
George F. Rust. Flagman
Samuel S. Anderson. Flagman,
F. B. Burwell. Cornerman
Harrison Erwin Cornerman
Samuel Barham Compassman,

Township 3 North Range 8 West 6th P. M.



Field Notes of the Subdivision Lines in Township 3 N. R. 8 W. of the 6th Principal Meridian

Chains	
	To determine the proper adjustment of my Compass for subdividing this Township. I commence at the corner to Townships 2 and 3 N. R. 7 and 8. W. and run.
	North on a blank line along the East Boundary of Sec. 36.
	Variation 12°40' East.
40.05	To a point 10 lks. West of the quarter Sec. corner.
80.07	To a point 23 lks. West of the corner to Secs. 25 and 36.
	To retrace this line or run parallel thereto. my compass must be adjusted to a Variation of 12½° East.
	Subdivision commenced August 28th 1858.
	From the corner to Secs. 1. 2. 35 and 36. on the South Boundary of the Township. I run.
	North between Secs. 35 and 36.
	Variation 12½° East.
40.00	Set a charred post for quarter Sec. corner. made mound pits. and trenches. as required per instructions.
80.00	Set a charred post for corner to Secs. 25. 26. 35 and 36. made mound. pits. and trenches. as required per instructions
	Land. rolling prairie. 2nd rate.

Township 3 N. Range 8 W. of the 6th principal Meridian

chains	
	East on a random line between Sec.s 25 and 36.
	Variation 12½° East.
38.15	A dry branch 6 lks. wide runs North
40.00	Set a temporary post for quarter Sec. corner.
80.07	Intersected the East Boundary of the Township 17 lks South of the corner to Sec.s 25 and 36. from which corner Drum.
	West on a true line between Sec.s 25 and 36
	Variation 12°37' East.
40.03	Set a charred post for quarter Sec. corner. made mound. pits. and trenches. as required per instructions.
80.07	The corner to Sec.s 25. 26. 35 and 36.
	Land rolling prairie. 2nd rate.
	North between Sec.s 25 and 26.
	Variation 12½° East.
40.00	Set a charred post for quarter Sec. corner. made mound pits. and trenches. as required per instructions.
73.10	A dry branch 6 lks. wide runs East
80.00	Set a charred post for corner to Sec.s 23. 24. 25 and 26. made mound. pits. and trenches. as required per instructions

Township 3 N. Range 8 W. of the 6th principal Meridian

chains	
	Land rolling prairie. 2nd rate.
	East on a random line between Sec.s 24 and 25.
	Variation 12½° East
40.00	Set a post for temporary quarter Sec. corner.
60.00	A dry creek 8 lks. wide. course N.E. timber along its banks
73.00	Enter timber bears N.W. and S.E.
80.48	Intersected the East Boundary of the Township 23 lks South of the corner to Sec.s 24 and 25. on the South bank of the creek. from which corner Drum.
	West on a true line between Sec.s 24 and 25.
	Variation 12°40' East.
40.24	Set a charred post for quarter Sec. corner. made mound pits. and trenches. as required per instructions.
80.48	The corner to Sec.s 23. 24. 25. and 26.
	Land. rolling prairie. 2nd rate.
	Timber. Bur Oak. Ash. and Walnut.
	North between Sec.s 23 and 24
	Variation 12½° East.

Township 3 N. Range 8 W. of the 6th principal Meridian

Chains	
17.30	Enter timber bears N.W. and S.E.
18.60	Elk Creek 15 lks. wide. runs S.E.
22.20	Same Creek 15 lks. wide. runs S.W.
30.40	Same Creek 15 lks. wide. runs S.E.
31.50	Leave timber bears N.W. and S.E.
40.00	Set a charred post for quarter Sec. corner. made mound. pits. and trenches. as required per instructions.
80.00	Set a charred post for corner to Secs. 13.14.23 and 24. made mound. pits. and trenches. as required per instructions
	Land. rolling prairie. 2nd rate.
	Timber. Bur Oak. Ash. and Elm.
	East on a random line between Secs. 13 and 24.
	Variation 12½° East.
40.00	Set a post for temporary quarter Sec. corner.
79.77	Intersected the East Boundary of the Township 8 lks. South of the corner to Secs. 13 and 24. from which corner Trees.
	West on a true line between Secs. 13 and 24.
	Variation 12° 33' East.
39.88	Set a charred post for quarter Sec. corner. made mound

Township 3 N. Range 8 W. of the 6th principal Meridian

Chains	
	pits. and trenches. as required per instructions.
79.77	The corner to Secs. 13.14.23 and 24
	Land. rolling prairie. 2nd rate.
	North between Secs. 13 and 14.
	Variation 12½° East.
40.00	Set a charred post for quarter Sec. corner. made mound pits. and trenches. as required per instructions.
80.00	Set a charred post for corner to Secs. 11.12.13 and 14. made mound. pits. and trenches. as required per instructions
	Land. rolling prairie. 2nd rate.
	East on a random line between Secs. 12 and 13.
	Variation 12½° East.
40.00	Set a post for temporary quarter Sec. corner.
79.92	Intersected the East Boundary of the Township 15 lks. South of the corner to Secs. 12 and 13. from which corner Trees
	West on a true line between Secs. 12 and 13.
	Variation 12° 36' East.
39.96	Set a charred post for quarter Sec. corner. made mound.

chains	
	pits. and trenches. as required per instructions.
79.92	The corner to Secs. 11.12.13 and 14.
	Land. slightly rolling. prairie. 2nd rate.
	North between Secs. 11 and 12.
	Variation 12½° East.
40.00	Set a charred post for quarter Sec. corner. made mound.
	pits. and trenches. as required per instructions.
80.00	Set a charred post for corner to Secs. 1.2.11 and 12. made mound
	pits. and trenches. as required per instructions
	Land. slightly rolling. 2nd rate.
	East on a random line between Secs. 1 and 12.
	Variation 12½ East.
40.00	Set a post for temporary quarter Sec. corner.
79.89	Intersected the East Boundary of the Township 11 lks. South
	of the corner to Secs. 1 and 12. from which corner Trum.
	West on a true line between Secs. 1 and 12.
	Variation 12°35' East.
39.94	Set a charred post for quarter Sec. corner. made mound

chains	
	pits. and trenches. as required per instructions.
79.89	The corner to Secs. 1.2.11 and 12.
	Land slightly rolling. prairie. 2nd rate.
	North on a random line between Secs. 1 and 2.
	Variation 12½° East
40.00	Set a post for temporary quarter Sec. corner.
79.35	Intersected the North Boundary of the Township 32 lks. East
	of the corner to Secs. 1 and 2. from which corner Trum.
	South on a true line between Secs. 1 and 2.
	Variation 12°44' East.
39.35	Set a charred post for quarter Sec. corner. made mound.
	pits. and trenches. as required per instructions.
79.35	The corner to Secs. 1.2.11 and 12.
	Land level prairie. 2nd rate.
	North between Secs. 34 and 35.
	Variation 12½° East.
40.00	Set a charred post for quarter Sec. corner. made mound.

Township 3. N. Range 8 W. of the 6th principal Meridian

chains	
	pits. and trenches. as required per instructions
80.00	Set a charred post for corner to Secs. 26. 27. 34 and 35. made mound. pits. and trenches. as required per instructions
	Land. rolling prairie. 2nd rate.
	East on a random line between Secs. 26 and 35.
	Variation 12½° East.
40.00	Set a post for temporary quarter Sec. corner
79.88	Intersected the North and South line. 18 lks. North of the corner to Secs. 25. 26. 35 and 36. from which corner Brass.
	West on a true line between Secs. 26 and 35.
	Variation 12° 22' East.
39.94	Set a charred post for quarter Sec. corner. made mound pits. and trenches. as required per instructions.
79.88	The corner to Secs. 26. 27. 34 and 35.
	Land rolling prairie. 2nd rate.
	North between Secs. 26 and 27.
	Variation 12½° East.
17.10	A dry branch 4 lks. wide. course N. E.

Township 3 N. Range 8 W. of the 6th principal Meridian

chains	
40.00	Set a charred post for quarter Sec. corner. made mound pits. and trenches. as required per instructions.
80.00	Set a charred post for corner to Secs. 22. 23. 26. and 27. made mound. pits. and trenches. as required per instructions
	Land. rolling prairie. 2nd rate.
	East on a random line between Secs. 23 and 26.
	Variation 12½° East.
40.00	Set a post for temporary quarter Sec. corner.
80.10	Intersected the North and South line 15 lks. South of the corner to Secs. 23. 24. 25 and 26. from which corner Brass
	West on a true line between Secs. 23 and 26.
	Variation 12° 36' East.
40.05	Set a charred post for quarter Sec. corner. made mound pits. and trenches. as required per instructions.
80.10	The corner to Secs. 23. 24. 25. and 26.
	Land. rolling prairie. 2nd rate.
	North between Secs. 22 and 23.
	Variation 12½° East.

chains	
40.00	Set a charred post for quarter Sec. corner. made mound pits. and trenches. as required per instructions.
53.20	A dry branch 7 lks wide. course East.
80.00	Set a charred post for corner to Secs 14.15.22 and 23. made mound. pits. and trenches. as required per instructions. Land. rolling. prairie. 2nd rate.
	East on a random line between Secs 14 and 23. Variation 12½° East.
39.00	Enter timber. bears N.W. and S.E.
40.00	Set a post for temporary quarter Sec. corner.
41.30	Elk Creek. 10 lks wide. runs S.E.
42.50	Leave timber. bears N.W. and S.E.
79.80	Intersected the North and South line 14 lks North of the corner to Secs 13.14.23 and 24. from which corner Drum. West on a true line between Secs 14 and 23. Variation 12°24' East.
39.90	Set a charred post for quarter Sec. corner. made mound pits. and trenches. as required per instructions. from which

	A Bur Oak. 10 in. dia. bears North 40 lks dist.
	A Bur Oak 18 in. dia. bears S 20° E. 50 lks dist.
79.80	The corner to Secs 14. 15. 22 and 23. Land. rolling prairie. 2nd rate. Timber. Bur Oak.
	North between Secs 14 and 15. Variation 12½° East.
21.70	Elk Creek 8 lks wide. runs S.E. scattering Bur Oak on its banks
40.00	Set a charred post for quarter Sec. corner. made mound. pits. and trenches. as required per instructions.
80.00	Set a charred post for corner to Secs 10.11.14 and 15. made mound. pits. and trenches. as required per instructions Land. rolling prairie. 2nd rate.
	East on a random line between Secs 11 and 14. Variation 12½° East.
40.00	Set a post for temporary quarter Sec. corner.
79.84	Intersected the North and South line. 10 lks South of the corner to Secs 11.12.13 and 14. from which corner Drum.

Township 3 N. Range 8 W. of the 6th principal Meridian

Chains	
	West on a true line between Secs. 11 and 14
	Variation 12° 34' East.
39.92	Set a charred post for quarter Sec. corner made mound pits. and trenches. as required per instructions.
79.84	The corner to Secs. 10. 11. 14 and 15.
	Land. slightly rolling prairie. 2nd rate.
	North between Secs. 10 and 11
	Variation 12½° East.
40.00	Set a charred post for quarter Sec. corner. made mound pits. and trenches. as required per instructions.
80.00	Set a charred post for corner to Secs. 2. 3. 10 and 11. made mound pits. and trenches as required per instructions.
	Land. slightly rolling prairie. 2nd rate.
	East on a random line between Secs. 2 and 11.
	Variation 12½° East.
40.00	Set a post for temporary quarter Sec. corner.
79.77	Intersected the North and South line. 19 lks. South of the corner to Secs. 1. 2. 11 and 12. from which corner 3 mm.

Township 3 N. Range 8 W. of the 6th principal Meridian

Chains	
	West on a true line between Secs. 2 and 11.
	Variation 12° 38' East.
39.88	Set a charred post for quarter Sec. corner. made mound pits. and trenches. as required per instructions.
79.77	The corner to Secs. 2. 3. 10 and 11.
	Land. level prairie. 2nd rate.
	North on a random line between Secs. 2 and 3.
	Variation 12½° East.
40.00	Set a post for temporary quarter Sec. corner.
79.64	Intersected the North Boundary of the Township 41 lks. East of the corner to Secs. 2 and 3. from which corner 3 mm.
	South on a true line between Secs. 2 and 3.
	Variation 12° 47' East
39.64	Set a charred post for quarter Sec. corner. made mound. pits. and trenches. as required per instructions.
79.64	The corner to Secs. 2. 3. 10 and 11.
	Land slightly rolling prairie. 2nd rate.
	August 28th 1858

Township 3 N. Range 8 W. of the 6th Principal Meridian

Chains	
	North between Secs. 33 and 34.
	Variation 12½° East.
40.00	Set a charred post for quarter Sec. corner. made mound pits. and trenches. as required per instructions.
80.00	Set a charred post for corner to Secs. 27. 28. 33 and 34. made mound. pits. and trenches. as required per instructions
	Land. rolling prairie. 2nd rate.
	East on a random line between Secs. 27 and 34
	Variation 12½° East.
40.00	Set a post for temporary quarter Sec. corner.
79.83	Intersected the North and South line. 22 lks. South of the corner to Secs. 26. 27. 34 and 35. from which corner Run
	West on a true line between Secs. 27 and 34.
	Variation 12.39 East.
39.91	Set a charred post for quarter Sec. corner. made mound pits. and trenches. as required per instructions.
79.83	The corner to Secs. 27. 28. 33. and 34.
	Land. rolling prairie. 2nd rate.

Township 3 N. Range 8. W. of the 6th Principal Meridian

Chains	
	North between Secs. 27 and 28.
	Variation 12½° East.
40.00	Set a charred post for quarter Sec. corner. made mound pits. and trenches. as required per instructions.
80.00	Set a charred post for corner to Secs. 21. 22. 27 and 28. made mound. pits. and trenches. as required per instructions
	Land. rolling prairie. 2nd rate.
	East on a random line between Secs. 22 and 27.
	Variation 12½° East.
40.00	Set a post for temporary quarter Sec. corner.
79.96	Intersected the North and South line. 7 lks. South of the corner to Secs. 23. 22. 26 and 27. from which corner Run
	West on a true line between Secs. 22 and 27.
	Variation 12.33 East.
39.98	Set a charred post for quarter Sec. corner. made mound pits. and trenches. as required per instructions.
79.96	The corner to Secs. 21. 22. 27 and 28.
	Land rolling prairie. 2nd rate.

Township 3 N. Range 8 W. of the 6th principal Meridian

Chains	
	North between Secs. 21 and 22.
	Variation 12½° East.
1.70	A dry branch 4 lks. wide. course East.
19.80	A dry branch 3 lks. wide. course East.
40.00	Set a charred post for quarter Sec. corner. made mound. pits. and trenches. as required per instructions.
80.00	Set a charred post for corner to Secs. 15.16.21 and 22. made mound. pits. and trenches. as required per instructions
	Land. rolling prairie. 2nd rate.
	East on a random line between Secs. 15 and 22.
	Variation 12½° East.
40.00	Set a post for temporary quarter Sec. corner.
80.18	Intersected the North and South line 19 lks. North of the corner to Secs. 14.15.22 and 23. from which corner run
	West on a true line between Secs. 15 and 22.
	Variation 12°22' East.
40.09	Set a charred post for quarter Sec. corner. made mound pits. and trenches. as required per instructions.
80.18	The corner to Secs. 15.16.21 and 22.

Township 3 N. Range 8 W. of the 6th principal Meridian

Chains	
	Land. rolling prairie. 2nd rate
	North between Secs. 15 and 16.
	Variation 12½° East.
40.00	Set a charred post for quarter Sec. corner. made mound pits. and trenches. as required per instructions.
41.60	Elk Creek 7 lks. wide course S.E. creek dry.
80.00	Set a charred post for corner to Secs. 9.10.15 and 16. made mound. pits. and trenches. as required per instructions
	Land. rolling prairie. 2nd rate.
	East on a random line between Secs. 10 and 15.
	Variation 12½° East.
40.00	Set a post for temporary quarter Sec. corner.
79.90	Intersected the North and South line. 4 lks. South of the corner to Secs. 10.11.14 and 15. from which corner run.
	West on a true line between Secs. 10 and 15.
	Variation 12°32' East.
39.95	Set a charred post for quarter Sec. corner. made mound. pits. and trenches. as required per instructions.

Township 3 N. Range 8 W. of the 6th principal Meridian

chains	
79.90	The corner to Secs. 9.10.15 and 16.
	Land. rolling prairie 2nd rate.
	North between Secs. 9 and 10.
	Variation 12½° East.
40.00	Set a charred post for quarter Sec. corner. made mound pits. and trenches. as required per instructions.
80.00	Set a charred post for corner to Secs. 3.4.9 and 10. made mound pits. and trenches. as required per instructions
	Land. rolling prairie. 2nd rate.
	East on a random line between Secs. 3 and 10.
	Variation 12½° East.
40.00	Set a post for temporary quarter Sec. corner.
80.04	Intersected the North and South line. 15 lks. North of the corner to Secs. 2.3.10 and 11. from which corner Trum
	West on a true line. between Secs. 3 and 10.
	Variation 12°23' East.
40.02	Set a charred post for quarter Sec. corner. made mound pits. and trenches. as required per instructions.

Township 3 N. Range 8 W. of the 6th principal Meridian

chains	
80.04	The corner to Secs. 3.4.9 and 10.
	Land. rolling prairie. 2nd rate.
	North on a random line between Secs. 3 and 4.
	Variation 12½° East.
40.00	Set a post for temporary quarter Sec. corner
79.42	Intersected the North Boundary of the Township. 40 lks. East of the corner to Secs. 3 and 4. from which corner Trum.
	South on a true line between Secs. 3 and 4
	Variation 12°47' East.
39.42	Set a charred post for quarter Sec. corner. made mound pits. and trenches. as required per instructions.
79.42	The corner to Secs. 3.4.9 and 10.
	Land. rolling prairie. 2nd rate.
	North between Secs. 32 and 33.
	Variation 12½° East.
40.00	Set a charred post for quarter Sec. corner. made mound pits. and trenches. as required per instructions.

Township 3 N. Range 8 W. of the 6th principal Meridian

chains	
80.00	Set a charred post for corner to Secs. 28.29.32 and 33. made mound. pits. and trenches. as required per instructions Land. rolling. prairie. 2nd rate.
	East on a random line between Secs. 28 and 33. Variation 12½° East.
40.00	Set a post for temporary quarter Sec. corner.
80.05	Intersected the North and South line. 20 lks. South of the corner to Secs. 27. 28. 33 and 34. from which corner Trum. West on a true line between Secs. 28. and 33. Variation 12° 39' East.
40.02	Set a charred post for quarter Sec. corner. made mound pits. and trenches. as required per instructions.
80.05	The corner to Secs. 28. 29. 32 and 33. Land. rolling. prairie. 2nd rate.
	North between Secs. 28 and 29. Variation 12½° East.
40.00	Set a charred post for quarter Sec. corner. made mound pits. and trenches. as required per instructions.

Township 3 N. Range 8 W. of the 6th principal Meridian

chains	
80.00	Set a charred post for corner to Secs. 20.21.28 and 29. made mound. pits. and trenches. as required per instructions Land. rolling. prairie. 2nd rate.
	East on a random line between Secs. 21 and 28. Variation 12½° East.
40.00	Set a post for temporary quarter Sec. corner.
80.14	Intersected the North and South line 18 lks. South of the corner to Secs. 21. 22. 27 and 28. from which corner Trum. West on a true line between Secs. 21. and 28. Variation 12° 38' East.
40.07	Set a charred post for quarter Sec. corner. made mound pits. and trenches. as required per instructions.
80.14	The corner to Secs. 20. 21. 28 and 29. Land. rolling. prairie. 2nd rate.
	North between Secs. 20 and 21. Variation 12½° East.
40.00	Set a charred post for quarter Sec. corner. made mound pits. and trenches. as required per instructions.

Township 3 N. Range 8 W. of the 6th principal Meridian

chains	
80.00	Set a charred post for corner to Secs. 16.17.20 and 21. made mound. pits. and trenches. as required per instructions
	Land. rolling. prairie. 2nd rate.
	East on a random line between Secs. 16 and 21.
	Variation 12½° East.
40.00	Set a post for temporary quarter Sec. corner.
79.88	Intersected the North and South line 12 lks. South of the corner to Secs. 15.16.21 and 22. from which corner Run
	West on a true line between Secs. 16 and 21.
	Variation 12° 35' East.
39.94	Set a charred post for quarter Sec. corner. made mound pits. and trenches. as required per instructions.
79.88	The corner to Secs. 16.17.20 and 21.
	Land. rolling. prairie. 2nd rate.
	North between Secs. 16 and 17.
	Variation 12½° East.
40.00	Set a charred post for quarter Sec. corner. made mound pits and trenches. as required per instructions.

Township 3 N. Range 8 W. of the 6th principal Meridian

chains	
80.00	Set a charred post for corner to Secs. 8.9.16 and 17. made mound. pits. and trenches. as required per instructions
	Land. rolling. prairie. 2nd rate.
	East on a random line between Secs. 9 and 16.
	Variation 12½° East.
40.00	Set a post for temporary quarter Sec. corner.
62.30	Elk creek 7 lks. wide. course South. creek dry.
80.12	Intersected the North and South line 16 lks. North of the corner to Secs. 9.10.15 and 16. from which corner Run
	West on a true line between Secs. 9 and 16.
	Variation 12° 23' East
40.06	Set a charred post for quarter Sec. corner. made mound pits. and trenches. as required per instructions.
80.12	The corner to Secs. 8.9.16 and 17.
	Land. rolling. prairie. 2nd rate.
	North between Secs. 8 and 9.
	Variation 12½° East.
19.00	Elk creek 5 lks. wide. course N.E. creek dry.

Township 3 N. Range 8 W. of the 6th principal Meridian

chains	
40.00	Set a charred post for quarter Sec. corner. made mound pits. and trenches. as required per instructions.
80.00	Set a charred post for corner to Secs. 4. 5. 8 and 9. made mound. pits. and trenches. as required per instructions
	Land. rolling. prairie. 2nd rate.
	East on a random line between Secs. 4 and 9. Variation 12½° East.
40.00	Set a post for temporary quarter Sec. corner.
79.80	Intersected the North and South line 23 lks. North of the corner to Secs. 3. 4. 9 and 10. from which corner Srun.
	West on a true line between Secs. 4 and 9. Variation 12° 20' East.
39.90	Set a charred post for quarter Sec. corner. made mound pits. and trenches. as required per instructions.
79.80	The corner to Secs. 4. 5. 8 and 9.
	Land. rolling. prairie. 2nd rate.
	North on a random line between Secs. 4 and 5. Variation 12½° East.

Township 3 N. Range 8 W. of the 6th principal Meridian

chains	
40.00	Set a post for temporary quarter Sec. corner.
49.15	Morehouse Creek 20 lks. wide. runs N. E. timber on its banks which are also steep.
79.90	Intersected the North Boundary of the Township. 60 lks. East of the corner to Secs. 4 and 5. from which corner Srun.
	South on a true line between Secs. 4 and 5. Variation 12° 56' East.
39.90	Set a charred post for quarter Sec. corner. made mound pits. and trenches. as required per instructions.
79.90	The corner to Secs. 4. 5. 8 and 9.
	Land. rolling. prairie. 2nd rate.
	Timber. Bur Oak. Ash. and Elm.
	August 29th 1858.
	North between Secs. 31. and 32. Variation 12½° East.
40.00	Set a charred post for quarter Sec. corner. made mound pits. and trenches. as required per instructions.
80.00	Set a charred post for corner to Secs. 29. 30. 31 and 32. made mound. pits. and trenches. as required per instructions

Chains	
	Land. slightly rolling prairie. 2nd rate.
	East on a random line between Secs 29 and 32.
	Variation 12½° East
40.00	Set a post for temporary quarter Sec. corner.
80.08	Intersected the North and South line 7 lks South of the corner to Secs 28. 29. 32 and 33. from which corner I run-
	West on a true line between Secs 29. and 32.
	Variation 12° 33' East.
40.04	Set a charred post for quarter Sec. corner. made mound pits. and trenches. as required per instructions.
80.08	The corner to Secs 29. 30. 31 and 32.
	Land. rolling prairie. 2nd rate.
	West on a true line between Secs 30 and 31.
	Variation 12½° East.
40.00	Set a post for temporary quarter Sec. corner.
74.19	Intersected the West Boundary of the Township 19 lks North of the corner to Secs 30 and 31. from which corner I run.
	East on a true line between Secs 30 and 31.

Chains	
	Variation 12° 38' East.
34.19	Set a charred post for quarter Sec. corner. made mound. pits. and trenches. as required per instructions.
74.19	The corner to Secs 29. 30. 31 and 32.
	Land. slightly rolling prairie. 2nd rate.
	North between Secs 29 and 30.
	Variation 12½° East.
40.00	Set a charred post for quarter Sec. corner. made mound. pits. and trenches. as required per instructions.
80.00	Set a charred post for corner to Secs 19. 20. 29 and 30. made mound. pits. and trenches. as required per instructions
	Land. rolling prairie. 2nd rate.
	East on a random line between Secs 20 and 29.
	Variation 12½° East.
40.00	Set a post for temporary quarter Sec. corner.
79.82	Intersected the North and South line 17 lks North of the corner to Secs 20. 21. 28 and 29. from which corner I run.
	West on a true line between Secs 20 and 29.

Chains	
	Variation 12°23' East
39.91	Set a charred post for quarter Sec. corner. made mound. pits. and trenches. as required per instructions.
79.82	The corner to Secs. 19. 20. 29 and 30.
	Land. rolling prairie. 2nd rate.
	West on a random line between Secs. 19 and 30.
	Variation 12½° East.
40.00	Set a post for temporary quarter Sec. corner.
74.32	Intersected the West Boundary of the Township 40 lks. North of the corner to Secs. 19 and 30. from which corner I run
	East on a true line between Secs. 19 and 30.
	Variation 12°47' East.
34.32	Set a charred post for quarter Sec. corner. made mound. pits. and trenches. as required per instructions.
74.32	The corner to Secs. 19. 20. 29 and 30.
	Land. slightly rolling prairie. 2nd rate.
	North between Secs. 19 and 20.
	Variation 12½° East.

Chains	
40.00	Set a charred post for quarter Sec. corner. made mound pits. and trenches. as required per instructions.
80.00	Set a charred post for corner to Secs. 17. 18. 19 and 20. made mound. pits. and trenches. as required per instructions
	Land. slightly rolling prairie. 2nd rate.
	East on a random line between Secs. 17 and 20.
	Variation 12½° East.
40.00	Set a post for temporary quarter Sec. corner.
79.96	Intersected the North and South line 13 lks. South of the corner to Secs. 16. 17. 20 and 21. from which corner I run.
	West on a true line between Secs. 17 and 20.
	Variation 12°35' East.
39.98	Set a charred post for quarter Sec. corner. made mound. pits. and trenches. as required. per instructions.
79.96	The corner to Secs. 17. 18. 19 and 20.
	Land. slightly rolling prairie. 2nd rate.
	West on a random line between Secs. 18 and 19.
	Variation 12½° East.

Township 3 N. Range 8 W. of the 6th principal Meridian

chains	
40.00	Set a post for temporary quarter Sec. corner.
74.26	Intersected the West Boundary of the Township 52 lks. North of the corner to Secs. 18 and 19. from which corner Drum. East on a true line between Secs. 18 and 19.
	Variation 12° 52' East.
34.26	Set a charred post for quarter Sec. corner. made mound. pits. and trenches. as required per instructions.
74.26	The corner to Secs. 17. 18. 19 and 20.
	Land. slightly rolling prairie. 2nd rate.

North between Secs. 17 and 18.

Variation 12½° East.

chains	
40.00	Set a charred post for quarter Sec. corner. made mound. pits. and trenches. as required per instructions.
80.00	Set a charred post for corner to Secs. 7. 8. 17 and 18. made mound. pits. and trenches. as required per instructions.
	Land. rolling prairie. 2nd rate.

East on a random line between Secs. 8 and 17.

Township 3 N. Range 8 W. of the 6th principal Meridian

Variation 12½° East.

chains	
40.00	Set a post for temporary quarter Sec. corner.
59.00	Elk Creek 5 lks. wide. course N. E. creek dry.
79.80	Intersected the North and South line. 16 lks. South of the corner to Secs. 8. 9. 16 and 17. from which corner Drum. West on a true line between Secs. 8 and 17.
	Variation 12° 37' East.
39.90	Set a charred post for quarter Sec. corner. made mound. pits. and trenches. as required per instructions.
79.80	The corner to Secs. 7. 8. 17 and 18.
	Land. rolling prairie. 2nd rate.

West on a random line between Secs. 7 and 18.

Variation 12½° East.

chains	
40.00	Set a post for temporary quarter Sec. corner.
74.40	Intersected the West Boundary of the Township 75 lks. North of the corner to Secs. 7 and 18. from which corner Drum. East on a true line between Secs. 7 and 18.
	Variation 13° 2' East.
34.40	Set a charred post for quarter Sec. corner. made mound.

chains	
	pits. and trenches. as required per instructions.
74.40	The corner to Secs. 7.8.17 and 18.
	Land. rolling. prairie. 2nd rate

North between Secs. 7 and 8.

Variation 12½° East.

40.00	Set a charred post for quarter Sec. corner. made mound.
	pits. and trenches. as required per instructions.
80.00	Set a charred post for corner to Secs. 5.6.7 and 8. made mound
	pits. and trenches. as required per instructions.
	Land. rolling prairie. 2nd rate.

East on a random line between Secs. 5 and 8.

Variation 12½° East.

40.00	Set a post for temporary quarter Sec. corner.
79.90	Intersected the North and South line. 22 lks. South of the
	corner to Secs. 4.5.8 and 9. from which corner 1 run.

West on a true line between Secs. 5 and 8.

Variation 12° 39' East.

39.95	Set a charred post for quarter Sec. corner. made mound.

chains	
	pits. and trenches. as required per instructions.
79.90	The corner to Secs. 5.6.7. and 8.
	Land rolling. prairie. 2nd rate.

West on a random line between Secs. 6 and 7.

Variation 12½° East.

40.00	Set a post for temporary quarter Sec. corner.
74.27	Intersected the West Boundary of the Township 92 lks. North
	of the corner to Secs. 6 and 7. from which corner 3 run.

East on a true line between Secs. 6 and 7.

Variation 13° 10' East.

34.27	Set a charred post for quarter Sec. corner. made mound.
	pits. and trenches. as required per instructions.
74.27	The corner to Secs. 5.6.7 and 8.
	Land. rolling. prairie. 2nd rate.

North on a random line between Secs. 5 and 6.

Variation 12½° East.

18.40	Moorhous Creek 20 lks. wide runs N.E. scattering Cotton.
	-wood and Bur Oak. along its banks.

Township 3 N. Range 8 W. of the 6th principal Meridian

chains	
40.00	Set a post for temporary quarter Sec. corner.
72.80	Intersected the North Boundary of the Township 77 lks. East of the corner to Secs. 5 and 6. from which corner Brum. South on a true line between Secs. 5 and 6.
	Variation 13° 3' East.
39.80	Set a charred post for quarter Sec. corner. made mound pits. and trenches. as required per instructions.
79.80	The corner to Secs. 5.6.7 and 8.
	Land rolling prairie. 2nd rate.
	August 30th 1858.

General Description

The Land in this Township differs but little from the other townships in respect to quality of soil, which is a good second rate, - a rolling surface, and beautiful prairie - The Elk creek runs through it, - although it being sparingly timbered, and having little ~~rock~~ or no rock on its surface, yet the ground is fit for cultivation, and farming purposes —

List of names.

A List of the names of the individuals employed to assist in running, measuring, & marking the lines and Corners described in the foregoing field Notes, of Township No 3 North of the base line, of Range No 8 West, of the Sixth Principal Meridian showing the respective Capacities in which they acted.

Henry S. Beeman.	Chainman
S. Mothersberger,	Chainman
Samuel Underwood,	Chainman
Joseph Blair,	Chainman
George H. Rust.	Flagman
Samuel S. Anderson,	Flagman,
F. B. Burwell,	Cornerman,
Harrison Ewin,	Cornerman
Samuel Bonham	Compassman,

Field Notes.

Of the Subdivision Lines in Township No 4. North of the base Line, of Range No 8 West of the 6th Principal Meridian in Nebraska Territory, as surveyed by Norman Dieffendorf and Green Todd. Deputy Surveyors, under their Contract No 244 bearing date July 10th 1858

Subdivision Commenced August 31st 1858
Subdivision Completed Sept 2nd 1858.

Copied by A.G.
Comp by R & G.
D.L. made

Names and duties of Assistants.

Henry S. Beeman,	Chainman.
S. Mothersberger,	Chainman,
Samuel Underwood,	Chainman,
Joseph Blair,	Chainman
George H. Mast,	Flagman
Samuel S. Anderson,	Flagman,
F. B. Buswell,	Cornerman,
Hamon Ervin	Cornerman
Samuel Bonham,	Compassman,

Township 4 North Range 8 West 6th P. M.



Field Notes of the Subdivision Lines in Township 4 N. Range 8 W. of the 6th principal Meridian

Chains	
	To determine the proper adjustment of my Compass for subdividing this Township. I commence at the corner to Townships 3 and 4 N. R. 7 and 8. W. and run.
	North on a blank line along the East Boundary of Sec. 36.
	Variation 12½° East.
40.06	To a point 4 lks. East of the quarter Sec. corner.
80.07	The corner to Secs. 25 and 36.
	To retrace this line, or run parallel thereto, my compass must remain at the adjustment of 12½° East.
	Subdivision commenced August 31st 1858.
	From the corner to Secs. 1. 2. 35 and 36 [illegible] South Boundary of the Township. Run.
	North between Secs. 35 and 36.
	Variation 12½° East.
40.00	Set a charred post for quarter Sec. corner, made mound, pits and trenches, as required per instructions.
80.00	Set a charred post for corner to Secs. 25. 26. 35 and 36. made mound, pits, and trenches, as required per instructions
	Land, slightly rolling prairie. 2nd rate.

Township 4 N. Range 8 W. of the 6th principal Meridian

chains	
	East on a random line between Sec.s 25 and 36.
	Variation 12½° East.
40.00	Set a post for temporary quarter Sec corner.
80.08	Intersected the East Boundary of the Township 16 lks. South of the corner to Sec.s 25 and 36. from which corner Drum.
	West on a true line between Sec.s 25 and 36.
	Variation 12° 37' East.
40.04	Set a charred post for quarter Sec. corner. made mound. pits. and trenches. as required per instructions.
80.08	The corner to Sec.s 25. 26. 35 and 36.
	Land. slightly rolling prairie. 2nd rate.
	North between Sec.s 25 and 26.
	Variation 12½° East.
40.00	Set a charred post for quarter Sec. corner. made mound. pits. and trenches. as required per instructions.
80.00	Set a charred post for corner to Sec.s 23. 24. 25 and 26. made mound. pits. and trenches. as required per instructions.
	Land. slightly rolling prairie. 2nd rate.

Township 4 N. Range 8 W. of the 6th principal Meridian

chains	
	East on a random line between Sec.s 24 and 25
	Variation 12½° East.
40.00	Set a post for temporary quarter Sec. corner
79.82	Intersected the East Boundary of the Township 6 lks South of the corner to Sec.s 24 and 25. from which corner Drum.
	West on a true line between Sec.s 24 and 25.
	Variation 12° 33' East.
39.91	Set a charred post for quarter Sec. corner. made mound pits and trenches. as required per instructions.
79.82	The corner to Sec.s 23. 24. 25 and 26.
	Land. rolling prairie. 2nd rate.
	North between Sec.s 23 and 24
	Variation 12½° East.
40.00	Set a charred post for quarter Sec. corner. made mound. pits. and trenches. as required per instructions.
80.00	Set a charred post for corner to Sec.s 13. 14. 23 and 24. made mound. pits. and trenches. as required per instructions
	Land. rolling prairie. 2nd rate.

Township 4 N. Range 8 W. of the 6th principal Meridian

chains	
	East on a random line between Secs 13 and 24.
	Variation 12½° East.
40.00	Set a post for temporary quarter Sec. corner.
79.96	Intersected the East Boundary of the Township 23 lks South of the corner to Secs 13 and 24. from which corner Drum.
	West on a true line between Secs 13 and 24.
	Variation 12°40' East.
39.98	Set a chained post for quarter Sec. corner. made mound. pits. and trenches. as required per instructions.
79.96	The corner to Secs 13.14.23 and 24.
	Land. rolling prairie. 2nd rate.
	North between Secs 13 and 14.
	Variation 12½° East.
40.00	Set a chained post for quarter Sec. corner. made mound pits. and trenches. as required per instructions.
48.50	A dry creek 8 lks wide. course N.E.
80.00	Set a chained post for corner to Secs 11.12.13 and 14. made mound. pits. and trenches. as required per instructions
	Land. rolling prairie. 2nd rate.

Township 4 N. Range 8 W. of the 6th principal Meridian

Chains	
	East on a random line between Secs 12 and 13.
	Variation 12½° East.
23.40	Road from Fort Riley to Fort Kearney bears N.W. and S.E.
30.70	A dry creek 8 lks wide. course N.E.
40.00	Set a post for temporary quarter Sec corner.
79.87	Intersected the East Boundary of the Township 11 lks South of the corner to Secs 12 and 13. from which corner Drum.
	West on a true line between Secs 12 and 13.
	Variation 12°35' East.
39.93	Set a chained post for quarter Sec. corner. made mound pits. and trenches. as required per instructions.
79.87	The corner to Secs 11.12.13. and 14.
	Land. rolling prairie. 2nd rate.
	North between Secs 11 and 12.
	Variation 12½° East.
30.00	Road from Fort Riley to Fort Kearney bears N.W. and S.E.
40.00	Set a chained post for quarter Sec. corner. made mound pits. and trenches. as required per instructions.
80.00	Set a chained post for corner to Secs 1.2.11 and 12. made mound

Township 4 N. Range 8 W. of the 6th principal Meridian

chains	
	pits. and trenches. as required per instructions.
	Land. slightly rolling prairie. 2nd rate.
	East on a random line between Secs. 1. and 12.
	Variation 12½° East
40.00	Set a post for temporary quarter Sec. corner.
79.71	Intersected the East Boundary of the Township. 14 lks. South of the corner to Secs. 1 and 12. from which corner 3 chns.
	West on a true line between Secs. 1 and 12.
	Variation 12° 36' East.
39.85	Set a charred post for quarter Sec. corner. made mound
	pits. and trenches. as required per instructions.
79.71	The corner to Secs. 1. 2. 11 and 12.
	Land. rolling prairie. 2nd rate.
	North on a true line between Secs. 1 and 2.
	Variation 12½° East.
30.00	Enter timber. bears N.E. and S.W.
32.10	Moorhous Creek 25 lks. wide runs N.E. steep banks.
34.20	Leave timber. bears N.E. and S.W.

Township 4 N. Range 8 W. of the 6th principal Meridian

chains	
40.00	Set a charred post for quarter Sec. corner. made mound.
	pits. and trenches. as required per instructions.
79.28	Intersected the North Boundary of the Township 19 chs. 40 lks.
	East of the Standard corner to Secs. 35 and 26.
	Township 5 N. R. 8 W. at the point of intersection
	Set a charred post for closing corner to Secs. 1 and 2. made
	mound. pits. and trenches. as required per instructions
	Land. rolling prairie. 2nd rate.
	Timber. Bur Oak. Elm. Ash. and Cottonwood
	North between Secs. 34 and 35.
	Variation 12½° East.
40.00	Set a charred post for quarter Sec. corner. made mound
	pits. and trenches. as required per instructions.
80.00	Set a charred post for corner to Secs. 26. 27. 34 and 35. made
	mound. pits. and trenches. as required per instructions.
	Land. rolling prairie. 2nd rate.
	East on a random line between Secs. 26 and 35.

Township 4 N. Range 8 W. of the 6th principal Meridian

Chains	
	Variation 12½° East.
40.00	Set a post for temporary quarter Sec. corner.
79.88	Intersected the North and South line 21 lks. South of the corner to Secs. 25. 26. 35 and 36. from which corner Run West on a true line between Secs. 26 and 35.
	Variation 12° 39' East.
39.94	Set a charred post for quarter Sec. corner. made mound. pits. and trenches. as required per instructions.
79.88	The corner to Secs. 26. 27. 34 and 35.
	Land. rolling prairie. 2nd rate.
	North between Secs. 26 and 27.
	Variation 12½° East.
40.00	Set a charred post for quarter Sec. corner. made mound. pits. and trenches. as required per instructions.
80.00	Set a charred post for corner to Secs. 22. 23. 26 and 27. made mound. pits. and trenches. as required per instructions
	Land. rolling prairie. 2nd rate.
	East on a random line between Secs. 23 and 26.

Township 4 N. Range 8 W. of the 6th principal Meridian

Chains	
	Variation 12½° East.
40.00	Set a post for temporary quarter Sec. corner.
41.15	A dry creek 5 lks. wide. course N.E.
80.14	Intersected the North and South line 6 lks. South of the corner to Secs. 23. 24. 25 and 26. from which corner Run West on a true line between Secs. 23 and 26.
	Variation 12° 33' East.
40.07	Set a charred post for quarter Sec. corner. made mound. pits. and trenches. as required per instructions.
80.14	The corner to Secs. 22. 23. 26 and 27.
	Land. rolling prairie. 2nd rate.
	North between Secs. 22 and 23.
	Variation 12½° East.
40.00	Set a charred post for quarter Sec. corner. made mound. pits. and trenches. as required per instructions.
80.00	Set a charred post for corner to Secs. 14. 15. 22 and 23. made mound. pits. and trenches. as required per instructions.
	Land. rolling prairie. 2nd rate.

Township 4 N. Range 8 W. of the 6th principal Meridian

Chains	
	East on a random line between Secs. 14 and 23.
	Variation 12½° East.
40.00	Set a post for temporary quarter Sec. corner.
70.00	A dry creek 6 lks. wide. course North.
79.88	Intersected the North and South line. 18 lks. North of the corner to Secs. 13. 14. 23 and 24. from which corner I run.
	West on a true line between Secs. 14 and 23.
	Variation 12° 22' East.
39.94	Set a charred post for quarter Sec. corner. made mound. pits. and trenches. as required per instructions.
79.88	The corner to Secs. 14. 15. 22 and 23.
	Land. rolling prairie. 2nd rate.
	North between Secs. 14 and 15.
	Variation 12½° East.
40.00	Set a charred post for quarter Sec. corner. made mound. pits. and trenches. as required per instructions.
80.00	Set a charred post for corner to Secs. 10. 11. 14 and 15. made mound. pits. and trenches. as required per instructions.
	Land. rolling prairie. 2nd rate.

Township 4 N. Range 8 W. of the 6th principal Meridian

Chains	
	East on a random line between Secs. 11 and 14
	Variation 12½° East.
40.00	Set a post for temporary quarter Sec. corner.
80.09	Intersected the North and South line 3 lks. South of the corner to Secs. 11. 12. 13 and 14. from which corner I run.
	West on a true line between Secs. 11 and 14.
	Variation 12° 31' East.
40.04	Set a charred post for quarter Sec. corner. made mound. pits. and trenches. as required per instructions.
80.09	The corner to Secs. 10. 11. 14 and 15.
	Land. rolling prairie. 2nd rate.
	North between Secs. 10 and 11.
	Variation 12½° East.
40.00	Set a charred post for quarter Sec. corner. made mound. pits. and trenches. as required per instructions.
54.60	Moorhens Creek 25 lks. wide. banks steep. runs N.E. scattering Bur. Oak along the creek.
80.00	Set a charred post for corner to Secs. 2. 3. 10 and 11. made mound. pits. and trenches. as required per instructions

Township 4 N. Range 8 W. of the 6th principal Meridian

Chains	
	Land rolling prairie. 2nd rate.
	East on a random line between Secs. 2 and 11.
	Variation 12½° East.
26.50	Enter timber bears N.E. and South
27.70	Moorhous Creek 25 lks. wide runs N.E. banks steep.
29.00	Leave timber bears North and South
40.00	Set a post for temporary quarter Sec. corner.
64.30	Road from Fort Riley to Fort Leavenworth bears N.W. and S.E.
80.25	Intersected the North and South line 14 lks. North of the corner to Secs. 1.2.11 and 12. from which corner Drum.
	West on a true line between Secs. 2 and 11.
	Variation 12°24' East.
40.12	Set a charred post for quarter Sec. corner. made mound pits. and trenches. as required per instructions.
80.25	The corner to Secs. 2.3.10 and 11.
	Land rolling prairie. 2nd rate.
	North on a true line between Secs. 2 and 3.
	Variation 12½° East.

Township 4 N. Range 8 W. of the 6th principal Meridian

Chains	
40.00	Set a charred post for quarter Sec. corner. made mound pits. and trenches. as required per instructions.
79.36	Intersected the North Boundary of the Township 19 chs. 34 lks. East of the Standard corner to Secs. 34 and 35. Township 5 N. R. 8 W. at the point of intersection
	Set a charred post for closing corner to Secs. 2 and 3. made mound. pits. and trenches. as required per instructions
	Land. rolling prairie. 2nd rate.
	August 31st 1858.
	North between Secs. 33 and 34.
	Variation 12½° East.
34.10	Moorhous Creek 20 lks wide. runs N.E. with scattering Bur Oak and Cottonwood along its steep banks.
40.00	Set a charred post for quarter Sec. corner. made mound. pits. and trenches. as required per instructions.
80.00	Set a charred post for corner to Secs. 27.28.33 and 34. made mound. pits. and trenches. as required per instructions
	Land. rolling prairie. 2nd rate

Township 4 N. Range 8 W. of the 6th principal Meridian

chains	
	East on a random line between Secs. 27 and 34.
	Variation. 12½° East.
38.00	Enter timber. bears North and South
40.90	Moorhens Creek. 20 lks. wide. runs North. steep banks.
42.20	Leave timber bears North and South.
80.54	Intersected the North and South line 4 lks. South of the corner to Secs. 26. 27. 34 and 35. from which corner Drum.
	West on a true line between Secs. 27 and 34.
	Variation 12° 32' East.
40.27	Set a charred post for quarter Sec. corner. made mound pits. and trenches. as required per instructions. from which
	A. Bur Oak. 12 in. dia. bears S. 20° E. 30 lks. dist.
	A Bur Oak 15 in. dia. bears N. 30° W. 40 lks. dist
80.54	The corner to Secs. 27. 28. 33 and 34.
	Land. rolling prairie. 2nd rate.
	Timber Bur Oak. Cottonwood. and Elm.
	North between Secs. 27 and 28.
	Variation 12½° East.
40.00	Set a charred post for quarter Sec. corner made mound

Township 4 N. Range 8 W. of the 6th principal Meridian

chains	
	pits. and trenches. as required per instructions.
80.00	Set a charred post for corner to Secs. 21. 22. 27 and 28. made mound. pits. and trenches. as required per instructions
	Land. rolling prairie. 2nd rate.
	East on a random line between Secs. 22 and 27.
	Variation 12½° East.
33.60	Moorhens Creek 25 lks. wide. runs North. with scattering Bur Oak. along its steep banks.
40.00	Set a post for temporary quarter Sec. corner.
80.42	Intersected the North and South line 14 lks. South of the corner to Secs. 22. 23. 26 and 27. from which corner Drum.
	West on a true line between Secs. 22 and 27.
	Variation 12° 36' East.
40.21	Set a charred post for quarter Sec. corner. made mound. pits. and trenches. as required per instructions.
80.42	The corner to Secs. 21. 22. 27 and 28.
	Land. rolling prairie. 2nd rate.
	North between Secs. 21 and 22.
	Variation 12½° East.

Township 4 N. Range 8 W. of the 6th Principal Meridian

chains	
15.00	A dry branch 5 lks. wide. runs N. E.
40.00	Set a charred post for quarter Sec. corner. made mound. pits. and trenches. as required per instructions.
80.00	Set a charred post for corner to Secs. 15.16.21 and 22. made mound. pits. and trenches. as required per instructions.
	Land. rolling prairie. 2nd rate.
	East on a random line between Secs. 15 and 22.
	Variation 12½° East.
23.00	Enter timber bears North and South
30.20	Moorhens Creek 25 lks. wide. runs North. steep banks.
36.00	Leave timber. bears North and South.
40.00	Set a post for temporary quarter Sec. corner.
80.27	Intersected the North and South line. 13 links North of the corner to Secs. 14.15.22 and 23. from which corner Drum.
	West on a true line between Secs. 15 and 22.
	Variation 12° 24' East.
40.13	Set a charred post for quarter Sec. corner. made mound pits and trenches. as required per instructions.
80.27	The corner to Secs. 15.16.21 and 22.

Township 4 N. Range 8 W. of the 6th Principal Meridian

chains	
	Land. rolling prairie. 2nd rate.
	Timber. Bur Oak. Elm. and Cottonwood.
	North between Secs. 15 and 16.
	Variation 12½° East.
40.00	Set a charred post for quarter Sec. corner. made mound pits and trenches. as required per instructions.
80.00	Set a charred post for corner to Secs. 9.10.15 and 16. made mound. pits. and trenches. as required per instructions.
	Land. rolling prairie. 2nd rate.
	East on a random line between Secs. 10 and 15.
	Variation 12½° East.
21.00	Enter timber bears North and South.
24.70	Moorhens Creek 25 lks. wide. runs North. banks steep.
30.00	Leave timber bears North and South.
40.00	Set a post for temporary quarter Sec. corner.
80.34	Intersected the North and South line. 9 lks. South of the corner to Secs. 10.11.14 and 15. from which corner Drum.
	West on a true line between Secs. 10 and 15.

Township 4 N. Range 8 W. of the 6th principal Meridian

Chains	
	Variation 12°34' East.
40.17	Set a charred post for quarter Sec. corner. made mound. pits. and trenches. as required per instructions.
80.34	The corner to Secs. 9.10.15 and 16.
	Land. rolling prairie. 2nd rate.
	Timber. Bur Oak. Elm. Ash. and Cottonwood.
	North between Secs. 9 and 10.
	Variation 12½° East.
38.50	A dry creek 10 lks. wide. course East. timber on South bank.
39.40	Leave timber bears East and West.
40.00	Set a charred post for quarter Sec. corner. made mound. pits. and trenches. as required per instructions. from which
	A Bur Oak 10 in. dia. bears S 25° E. 70 lks. dist.
	A Bur Oak 18 in. dia. bears S 20° W. 60 lks. dist.
80.00	Set a charred post for corner to Secs. 3.4.9 and 10. made. mound. pits. and trenches. as required per instructions
	Land. rolling prairie. 2nd rate.
	East on a random line between Secs. 3 and 10.

Township 4 N. Range 8 W. of the 6th principal Meridian

Chains	
	Variation 12½° East.
40.00	Set a post for temporary quarter Sec. corner.
79.92	Intersected the North and South line 18 lks. South of the corner to Secs. 2.3.10 and 11. from which corner Bran. West on a true line between Secs. 3 and 10.
	Var. 12°38' East.
39.96	Set a charred post for quarter Sec. corner. made mound pits. and trenches. as required per instructions.
79.92	The corner to Secs. 3.4.9 and 10.
	Land. rolling prairie. 2nd rate.
	North on a true line between Secs. 3 and 4.
	Variation 12½° East.
40.00	Set a charred post for quarter Sec. corner. made mound. pits. and trenches. as required per instructions.
79.08	Intersected the North Boundary of the Township 19 chs. and 20 lks. East of the Standard corner to Secs. 33 and 34. Township 5 N. R. 8 W. at the point of intersection.
	Set a charred post for closing corner to Secs. 3 and 4. made mound. pits. and trenches. as required per instructions.

Township 4 N. Range 8 W. of the 6th principal Meridian

chains	
	Land. rolling prairie. 2nd rate.
	North between Secs. 32 and 33.
	Variation 12½° East.
40.00	Set a charred post for quarter Sec corner. made mound. pits. and trenches. as required per instructions.
80.00	Set a charred post for corner to Secs. 28. 29. 32 and 33. made mound. pits. and trenches. as required per instructions
	Land. rolling prairie. 2nd rate.
	East on a random line between Secs. 28 and 33.
	Variation 12½° East.
40.00	Set a post for temporary quarter Sec. corner.
80.05	Intersected the North and South line. 8 lks. South of the corner to Secs. 27. 28. 33 and 34. from which corner Drum
	West on a true line between Secs. 28 and 33.
	Variation 12° 33' East
40.02	Set a charred post for quarter Sec. corner. made mound. pits. and trenches. as required per instructions.

Township 4 N. Range 8 W. of the 6th principal Meridian

chains	
80.05	The corner to Secs. 28. 29. 32 and 33.
	Land. rolling prairie. 2nd rate.
	North between Secs. 28 and 29.
	Variation 12½° East.
40.00	Set a charred post for quarter Sec. corner. made mound. pits. and trenches. as required per instructions.
45.25	A dry branch 3 lks. wide. course N.E.
80.00	Set a charred post for corner to Secs. 20. 21. 28 and 29. made mound. pits. and trenches. as required per instructions.
	Land. rolling prairie. 2nd rate.
	East on a random line between Secs. 21 and 28.
	Variation 12½° East.
40.00	Set a post for temporary quarter Sec. corner.
60.55	A dry branch 5 lks. wide. course N.E.
80.10	Intersected the North and South line. 16 lks. North of the corner to Secs. 21. 22. 27 and 28. from which corner Drum.
	West on a true line between Secs. 21 and 28.
	Variation 12° 23' East.

Township 4 N. Range 8 W. of the 6th Principal Meridian

chains	
40.05	Set a charred post for quarter Sec. corner. made mound. pits. and trenches. as required per instructions.
80.10	The corner to Secs 20. 21. 28 and 29.
	Land. rolling. prairie. 2nd rate.
	North between Secs. 20 and 21.
	Variations 12½° East.
40.00	Set a charred post for quarter Sec. corner. made mound. pits. and trenches. as required per instructions.
80.00	Set a charred post for corner. to Secs 16. 17. 20 and 21. made mound. pits. and trenches. as required per instructions
	Land. rolling. prairie. 2nd rate.
	East on a random line between Secs 16 and 21.
	Variation 12½° East.
40.00	Set a post for temporary quarter Sec. corner.
79.80	Intersected the North and South line. 12 lks South of the corner to Secs 15. 16. 21 and 22. from which corner Brass.
	West on a true line. between Secs 16 and 21.
	Variation 12° 35' East.

Township 4 N. Range 8 W. of the 6th Principal Meridian

chains	
39.90	Set a charred post for quarter Sec. corner. made mound pits. and trenches. as required per instructions.
79.80	The corner to Secs 16. 17. 20 and 21.
	Land. rolling. prairie. 2nd rate.
	North between Secs 16 and 17.
	Variation 12½° East.
40.00	Set a charred post for quarter Sec. corner. made mound. pits. and trenches. as required per instructions.
63.44	A dry branch 8 lks wide. course N. E.
78.15	A dry branch 6 lks wide course N. E.
80.00	Set a charred post for corner to Secs 8. 9. 16 and 17. made mound. pits. and trenches. as required per instructions
	Land. rolling. prairie. 2nd rate.
	East on a random line between Secs 9 and 16.
	Variation 12½° East.
40.00	A dry branch 8 lks wide. course N. E.
40.00	Set a temporary post for quarter Sec. corner.
79.72	Intersected the North and South line 17 lks South of the corner.

Township 4 N. Range 8 W. of the 6th principal Meridian

Chains	
	to Secs 9.10.15 and 16. from which corner Drum
	West on a true line between Secs 9 and 16.
	Variation 12°37' East.
39.86	Set a charred post for quarter Sec. corner. made mound.
	pits. and trenches. as required per instructions.
79.72	The corner to Secs 8.9.16 and 17.
	Land. rolling. prairie. 2nd rate.
	North between Secs 8 and 9.
	Variation 12½° East.
40.00	Set a charred post for quarter Sec. corner made mound
	pits. and trenches. as required per instructions.
52.75	A dry branch 7 lks wide. course East.
80.00	Set a charred post for corner to Secs 4.5.8 and 9. made
	mound. pits. and trenches. as required per instructions
	Land. rolling prairie. 2nd rate.
	East on a random line between Secs 4 and 9.
	Variation 12½° East.
40.00	Set a post for temporary quarter Sec. corner.

Township 4 N. Range 8 W. of the 6th principal Meridian

Chains	
79.96	Intersected the North and South line. 21 lks South of the cor-
	-ner to Secs 3.4.9 and 10. from which corner Drum.
	West on a true line between Secs 4 and 9.
	Variation 12°39' East.
39.98	Set a charred post for quarter Sec. corner. made mound
	pits. and trenches. as required per instructions.
79.96	The corner to Secs 4.5.8 and 9.
	Land. rolling. prairie. 2nd rate.
	North on a true line between Secs 4 and 5.
	Variation 12½° East.
40.00	Set a charred post for quarter Sec. corner. made mound
	pits. and trenches. as required per instructions.
79.20	Intersected the North Boundary of the Township. 19 chs and
	38 lks East of the Standard corner to Secs 32 and 33.
	Township 5 N. R. 8 W. at the point of intersection.
	Set a charred post for closing corner to Secs 4 and 5. made
	mound. pits. and trenches as required per instructions.
	Land. rolling. prairie. 2nd rate.

Sept 1st 1858.

Township 4 N. Range 8 W. of the 6th principal Meridian

Chains	
	North between Secs. 31 and 32.
	Variation 12½° East.
40.00	Set a chained post for quarter Sec. corner. made mound. pits. and trenches. as required per instructions.
80.00	Set a chained post for corner to Secs. 29. 30. 31 and 32. made mound. pits. and trenches. as required per instructions.
	Land. rolling. prairie. 2nd rate.
	East on a random line between Secs. 29 and 32.
	Variation 12½° East.
40.00	Set a post for temporary quarter Sec. corner.
80.08	Intersected the North and South line 18 lks. South of the corner to Secs. 28. 29. 32 and 33. from which corner Drum West on a true line between Secs. 29. and 32.
	Variation 12° 38' East.
40.04	Set a chained post for quarter Sec. corner. made mound pits. and trenches. as required per instructions.
80.08	The corner to Secs. 29. 30. 31 and 32.
	Land. rolling. prairie. 2nd rate.

Township 4 N. Range 8 W. of the 6th principal Meridian

Chains	
	West on a random line between Secs. 30 and 31.
	Variation 12½° East.
40.00	Set a post for temporary quarter Sec. corner.
74.22	Intersected the West Boundary of the Township 21 lks. North of the corner to Secs. 30 and 31. from which corner Drum East on a true line between Secs. 30 and 31.
	Variation 12° 39' East.
34.22	Set a chained post for quarter Sec. corner. made mound. pits. and trenches. as required per instructions.
74.22	The corner to Secs. 29. 30. 31 and 32.
	Land. slightly rolling. prairie. 2nd rate.
	North between Secs. 29 and 30.
	Variation 12½° East.
40.00	Set a chained post for quarter Sec. corner. made mound pits. and trenches. as required per instructions.
80.00	Set a chained post for corner to Secs. 19. 20. 29 and 30. made mound. pits. and trenches. as required per instructions
	Land. slightly rolling. prairie. 2nd rate.

Township 4 N. Range 8 W. of the 6th Principal Meridian

chains	
	East on a random line between Sec.s 20 and 29.
	Variation 12½° East.
40.00	Set a post for temporary quarter Sec. corner.
79.90	Intersected the North and South line 17 lks. South of the corner to Sec.s 20.21.28 and 29. from which corner Drum
	West on a true line between Sec.s 20 and 29.
	Variation 12° 37' East.
39.95	Set a chained post for quarter Sec. corner. made mound pits. and trenches. as required per instructions.
79.90	The corner to Sec.s 19.20.29 and 30.
	Land. slightly rolling prairie. 2nd rate.
	West on a random line between Sec.s 19 and 30.
	Variation 12½° East.
40.00	Set a post for temporary quarter Sec. corner.
74.00	Intersected the West Boundary of the Township 37 lks. North of the corner to Sec.s 19 and 30. from which corner Drum.
	East on a true line between Sec.s 19 and 30.
	Variation 12° 46' East.
34.00	Set a chained post for quarter Sec. corner. made mound

Township 4 N. Range 8 W. of the 6th Principal Meridian

chains	
	pits. and trenches. as required per instructions.
74.00	The corner to Sec.s 19.20.29. and 30.
	Land. slightly rolling prairie. 2nd rate.
	North between Sec.s 19 and 20.
	Variation 12½° East.
40.00	Set a chained post for quarter Sec. corner. made mound pits. and trenches. as required per instructions.
60.30	A dry branch 5 lks. wide course East.
80.00	Set a chained post for corner to Sec.s 17.18.19 and 20. made mound pits. and trenches. as required per instructions.
	Land. rolling prairie. 2nd rate.
	East on a random line between Sec.s 17 and 20.
	Variation 12½° East.
40.00	Set a post for temporary quarter Sec. corner.
61.80	A dry branch 6 lks. wide. course North.
79.77	Intersected the North and South line 11 lks. South of the corner to Sec.s 16.17.20 and 21. from which corner Drum.
	West on a true line between Sec.s 17 and 20.

Township 4 N. Range 8 W. of the 6th Principal Meridian

Chains	
	Variation 12° 35' East.
39.88	Set a charred post for quarter Sec. corner. made mound. pits. and trenches as required per instructions.
79.77	The corner to Secs 17.18.19 and 20.
	Land rolling prairie. 2nd rate
	West on a random line between Secs 18 and 19.
	Variation 12½° East.
40.00	Set a post for temporary quarter Sec. corner.
73.74	Intersected the West Boundary of the Township 45 lks. North of the corner to Secs 18 and 19. from which corner Brum. East on a true line between Secs 18 and 19.
	Variation 12° 49' East.
33.74	Set a charred post for quarter Sec. corner made mound pits. and trenches. as required per instructions.
73.74	The corner to Secs 17.18.19 and 20.
	Land. rolling prairie. 2nd rate.
	North between Secs 17 and 18.

Township 4 N. Range 8 W. of the 6th Principal Meridian

Chains	
	Variation 12½° East.
40.00	Set a charred post for quarter Sec. corner. made mound pits. and trenches. as required per instructions.
63.70	A dry branch 4 lks. wide course East.
80.00	Set a charred post for corner to Secs 7.8.17 and 18. made mound pits. and trenches. as required per instructions
	Land. rolling prairie. 2nd rate.
	East on a random line between Secs 8 and 17.
	Variation 12½° East.
40.00	Set a post for temporary quarter Sec. corner.
79.67	Intersected the North and South line. 15 lks. North of the corner to Secs 8.9.16 and 17. from which corner Brum.
	West on a true line between Secs 8 and 17
	Variation 12° 24' East.
39.83	Set a charred post for quarter Sec. corner. made mound pits. and trenches. as required per instructions.
79.67	The corner to Secs 7.8.17 and 18.
	Land. rolling prairie. 2nd rate.

Township 4 N. Range 8 W. of the 6th principal Meridian

Chains	
	West on a random line between Secs. 7 and 18.
	Variation 12½° East.
40.00	Set a post for temporary quarter Sec. corner.
73.60	Intersected the West Boundary of the Township 60 lks. North of the corner to Secs. 7 and 18. from which corner Drum.
	East on a true line between Secs. 7. and 18
	Variation 12° 56' East.
33.60	Set a charred post for quarter Sec. corner. made mound. pits. and trenches. as required per instructions.
73.60	The corner to Secs. 7. 8. 17 and 18.
	Land. rolling prairie. 2nd rate.
	North between Secs. 7 and 8.
	Variation 12½° East.
40.00	Set a charred post for quarter Sec. corner. made mound pits. and trenches. as required per instructions.
80.00	Set a charred post for corner to Secs. 5. 6. 7 and 8. made mound. pits. and trenches. as required per instructions
	Land. rolling prairie. 2nd rate.

Township 4 N. Range 8 W. of the 6th principal Meridian

Chains	
	East on a random line between Secs. 5 and 8.
	Variation 12½° East.
40.00	Set a post for temporary quarter Sec. corner.
79.80	Intersected the North and South line 24 lks. North of the corner to Secs. 5. 4 9 and 8. from which corner Drum.
	West on a true line between Secs. 5 and 8.
	Variation 12° 20' East.
39.90	Set a charred post for quarter Sec. corner. made mound pits. and trenches. as required per instructions.
79.80	The corner to Secs. 5. 6. 7 and 8.
	Land. rolling prairie. 2nd rate.
	West on a random line between Secs. 6 and 7.
	Variation 12½° East.
40.00	Set a post for temporary quarter Sec. corner.
73.55	Intersected the West Boundary of the Township 82 lks. North of the corner to Secs. 6 and 7. from which corner Drum.
	East on a true line between Secs. 6 and 7.
	Variation 13° 5' East.
33.55	Set a charred post for quarter Sec. corner. made mound

Township 4 N. Range 8 W. of the 6th principal Meridian

chains	
	pits and trenches as required per instructions.
73.55	The corner to Secs. 5.6.7 and 8.
	Land rolling prairie 2nd rate.
	North on a true line between Secs. 5. and 6.
	Variation 12½° East.
40.00	Set a charred post for quarter Sec. corner made mound
	pits and trenches as required per instructions.
79.50	Intersected the North Boundary of the Township 19 Chs. and
	45 Lks. East of the Standard corner to Secs. 31 and 32.
	Township 5 N. R. 8 W. at the point of intersection.
	Set a charred post for closing corner to Secs. 5 and 6. made
	mound pits and trenches as required per instructions.
	Land rolling prairie 2nd rate.
	Sept. 2nd 1858.

General Description.

The Land in this Township is of the second rate quality, is principally a rolling prairie — the Fort Riley and Kearney Road passes through it — which gives it some advantages — and is watered by the Moorhouse Creek, which is fringed along its banks with scattering Bur Oak and Cottonwood. The soil is fit for cultivation, but wants timber and stone —

List of Names.

A List of the Names of the Individuals employed to assist in running, measuring, & marking the lines and corners described in the foregoing Field Notes, of Township No 4 North of the base line, of Range No 8. West of the Sixth Principal Meridian, showing the respective Capacities in which they acted.

Henry S. Beeman	Chainman.
S. Mothersberger.	Chainman
Samuel Underwood	Chainman,
Joseph Blair,	Chainman,
George A. Rust,	Flagman,
Samuel S. Anderson.	Flagman
F. B. Burwell.	Cornerman,
Harrison Erwin	Cornerman,
Samuel Buchan,	Compassman,

General Land Office • Original Field Notes

Book Number

337

The images in this file are photographs of the notes of the original surveys of the State of Nebraska on file in the Office of the Nebraska State Surveyor located in Lincoln, Nebraska.

The original surveys in Nebraska began in the mid 1850's and were completed in the mid 1880's. The Nebraska office of the Surveyor General was closed June 30, 1886.