General Land Office • Original Field Notes

Book Number

338

The images in this file are photographs of the notes of the original surveys of the State of Nebraska on file in the Office of the Nebraska State Surveyor located in Lincoln, Nebraska.

The original surveys in Nebraska began in the mid 1850's and were completed in the mid 1880's. The Nebraska office of the Surveyor General was closed June 30, 1886.

13

(8)

a

T.5-8 N.
R.8 W.

8.

Field Notes
of the
Subdivision Lines in Township 5 North of
Range 8 West of the 6th Principal
Meridian in Nebraska Territory by
Justus L. Cozad deputy Surveyor
Under his contract No 272 bearing date
April 29th A. D. 1859. And instructions dated August 16th 1859
Survey commenced September 5th 1859
Survey completed September 8th 1859

Copied by NWB

Ex. No 2
Compared by N. H. J. Valy

b

Names and Duties of Assistants.

Darwin L. Peckham	Chainman
Jacob C. Sachner	Chainman
Henry Smith	Chainman
Josiah A Burton	Chainman
Ephraim Wills	Flagman
Ira L. Taylor	Flagman
John A Banning	Axman
William H Oglesby	Axman
Henry L. Harvey	Compassman

C

Nebraska Territory

I Jacob C. Sachner do solemnly swear that I will faithfully execute the duties of chain carrier: that I will level the chain upon uneven ground, and plumb the tally pins whether by stiching or dropping the same: that I will report the true distances to all notable objects and the true length of all lines I assist in measuring to the best of my skill and ability

Jacob C Sachner

Subscribed and sworn to before me Charles W. Pierce a United States Deputy Surveyor this 18th day of July A.D. 1859

Charles W. Pierce
Deputy Surveyor

b

d

(e)

Nebraska Territory
County of Otoe

I Darwin L. Peckham do solemnly swear that I will faithfully execute the duties of Chain carrier. that I will level the chain upon uneven ground; that I will plumb the tally pins whether by sticking or dropping the same; that I will report the true length of all lines I assist in measuring and the true distance to all notable objects; to the best of my skill and ability

Darwin L. Peckham

Sworn to & subscribed
before me this 30th day of May 1859
Wm. G. Porter
Ex officio J.P.

b

f

I. Ira S Taylor do solemnly swear that. I will well and tryly perform the duties of flagman according to instructions given me and to the best of my skill and ability.

Ira S Taylor

sworn to & subscribed before me this 30th day of May 1859

Wm G. Porder Ex officio J.P.

Nebraska Territory

We Henry Smith and Josiah A Burton do solemnly swear that we will faithfully execute the duties of chainbearers: that we will level the chain upon proper ground. and plumb the tally pins whether by stretching or dropping the same: that we will report the true distance to all notable objects. and the true length of all lines we assist in measuring to the best of our skill and ability.

Josiah A Burton
Henry Smith

Subscribed and sworn to before me Charles W. Pierce a United States Deputy Surveyor this 3rd day September A. D. 1859

Charles W. Pierce
Deputy Surveyor

Nebraska Territory

I John A. Banning
do solemnly swear that I will well
and truly perform the duties of axeman
or flagman according to instructions given
me and to the best of my skill and ability

John A Banning

Subscribed and Sworn to before me
Charles W. Pierce, a United States
Deputy Surveyor this 3rd day September
A. D. 1859

Charles W. Pierce
Deputy Surveyor

Territory of Nebraska

I Wm H. Oglesby
do solemnly swear that I will well
and truly perform the duties of
axeman according to instructions
given me. and to the best of my skill
and ability.

Wm H Oglesby

Subscribed and Sworn to before
me. Charles W. Pierce a United States
deputy Surveyor. this 3rd day Sept.
A. D. 1859

Charles W. Pierce
Deputy Surveyor

Territory of Nebraska

Township 5 N. R 8 W

I Ephriam Willis
do solemnly swear that I will, well
and truly perform the duties of flagman
according to instructions given me and
to the best of my skill and ability

Ephrim Willis

Subscribed and Sworn to before me
Charles W. Pierce a United States
Deputy Surveyor This 3rd day Sept.
A. D. 1869

Charles W. Pierce
Deputy Surveyor

Nebraska Territory

I, Henry L. Harvey do solemnly swear that I will and truly perform the duties of Compassman according to instructions given me, and to the best of my skill and ability.

Henry L. Harvey

Subscribed and sworn to before me Charles W. Pierce a United States Deputy Surveyor this 3rd day of September A. D. 1859

Charles W. Pierce
Deputy Surveyor

Township 5 North Range 8 West 6th P.M.

6	45	5	32	4	24	3	16	2	8	1			
18		44		31		29		15		7			
7	43	8	30	9	22	10	15	11	6	12			
12		41		29		22		14		6			
18	39	17	29	16	21	15	13	14	5	13			
39		38		28		20		13		4			
19	37	20	27	21	19	22	11	23	4	24			
37		36		26		18		10		3			
30	35	29	26	28	18	27	10	26	2	25			
34		34		25		17		9		1			
31	33	32	25	33	17	34	8	35	1	36			

Field Notes of the Subdivision Lines in

Township 5 N. R 8 W. 6th Principal Meridian

To determine the proper adjustment of my compass for subdividing this Township. I begin at the corner to T 5 N. Ranges 7 and 8 West. said corner being a post and Mound on the 1st Standard Parallel North and run North on a blank line between Sections 31 And 36

Variation 13° 15' East.

40.00 To the post and Mound quarter section corner

80.02 To the post and Mound corner to Sections 25. 30. 31. 36.

Hence to retrace this line my compass must be adjusted to a Variation of 13° 15' East

Subdivisions commenced Sept 5th 1859

Use Burts improved solar compass.

Chain compared with standard and found correct.

Township 5 N. Range 8 W. 6th Prin. Meridian

From the Pinhook Mound on the 1st Standard Parallel North corner to Sections 35 and 36 North between Sections 35 And 36

Variation 13° 15' East

40.00 Drove a charred stake. Set a post. raised a mound. with a trench. as per instructions for quarter section corner

80.00 Drove a charred stake. Set a post. raised a mound. with a trench. as per instructions for corner to sections 25. 26. 35. 36.

Land rolling prairie 2nd rate

East on a random line between Sections 25 and 3

Variation 13° 00' East

40.00 Set a post for temporary quarter section corner

79.80 Intersect the East Boundary of the Township 25 links north of the corner to Sections 25. 30. 31. 36 from which corner I run West on a true line between Sections 25 and 36

Variation 12° 49' East.

Township 5 N. Range 8 W 6th Prin. Meridian

39.90 Drove a charred stake. Set a post. raised a mound. with a trench. as per instructions for quarter section corner

79.80 The corner to Sections 25. 26. 35. 36 Land rolling prairie. 2nd rate

---

North between Sections 25 and 26

Variation 13° 00' East

40.00 Drove a charred stake. Set a post. raised a mound. with a trench. as per instructions. for quarter section corner

56.00 Intersect bottomland bearing East and West

67.00 Intersect timber bearing S E. and S W

71.50 Right Bank of Little Blue River 75 links wide 2½ feet deep. swift current banks 3 feet high. Course S 60° E.

72.50 Intersect prairie bearing East and West

76.00 Intersect 2nd or upper bottomland. base lower bottom bearing S E and N W

80.00 Drove a charred stake. Set a post. raised.

Township 5 N. Range 8 W. 6th Prin. Mer

a mound, with a trench, as per instructions for corner to Sections 23. 24. 25. 26

Land rolling. Soil 2nd rate

Timber Cottonwood. Ash. Box Elder and Willow

Undergrowth same and vine.

East on a random line between Section 24 and 25

Variation 13° 00' East

39.90 Center of road leading from Fort Kearney to Leavenworth bearing S 80° E and N 80° W

40.00 Set a post for temporary quarter sect. Cor.

80.45 Intersect the East Boundary of the Township 3 links South of the Corner to Sections 13. 24. 25. 30. from which corner I run West on a true line between Sections 24 and 25

Variation 13° 01' East

40.22½ Drove a charred stake. Set a post. raised a mound with a trench as per instructions for quarter section corner

80.45 The corner to Sections 23. 24. 25. 26

Township 5 N. Range 8 W. 6th Prin. Meridian

Rolling prairie. 2nd rate

North between Sections 23 and 24

Variation 13° 00' East

20.00 Road leading from Ft Kearney to Leavenworth bears N 70° W S 75° E

40.00 Drove a charred stake. Set a post. raised a mound. with a trench. as per instructions for quarter section corner

55.00 Mouth of a ravine up which the line runs.

80.00 Drove charred stake. Set a post. raised a mound with a trench as per instructions for corner to Sections 13. 14. 23. 24

Rolling prairie land. 2nd rate

East on a random line between Sections 13 and 24

Variation 13° 00' East

5.00 Foot of gravel bank bearing N E and South

6.00 Top of gravel bank, 40 feet high, bearing N E South

40.00 Set a post for temporary quarter section corner

80.36 Intersect the East Boundary of the Township 6 links south of the corner to Sections 13. 18. 19. 24

Township 5 N. Range 8 W. 6th Prin. Meridian

from which corner I run
West on a true line between Sections 13 and 24
Variation 13° 03' East

40.28 Down a charred stake. Set a post. raised a mound with a trench. as per instructions for quarter section corner

80.56 The corner to Sections 13. 14. 23. 24.
Land rolling prairie. 2nd rate

North between Sections 13 and 14
Variation 12° 40' East

19.00 Foot of ground bank bearing N E and S W.

20.00 Top of ground bank 80 feet high. Leave varies bearing N E and S W

40.00 Down a charred stake. Set a post. raised a mound. with a trench. as per instructions for quarter section corner

80.00 Down a charred stake. Set a post. raised a mound. with a trench as per instructions for corner to Sections 11. 12. 13. 14

Township 5 N. Range 8 W. 6th Prin. Merid.

Land broken prairie. Soil sandy 2nd rate.

East on a true line between Sections 12 and 13
Variation 12° 40' East

40.00 Set a post for temporary quarter section corner

80.64 Intersect the East Boundary of the Township 36 links South of the corner to Sections 7. 12. 13. 18. from which corner I run
West on a true line between Sections 12 and 13
Variation 12° 55' East

40.32 Down a charred stake. Set a post. raised a mound. with a trench. as per instructions for quarter section corner

80.64 The corner to section 11. 12. 13. 14.
Land rolling prairie. 2nd rate

North between sections 11 and 12
Variation 12° 40' East

40.00 Down a charred stake. set a post. raised a mound. with a trench. as per instructions for quarter section corner

Township 5 N. Range 8 W. 6th Principal Merid.

48.00 A drain course S E
77.00 A drain course East
80.00 Drove a charred stake. Set a post. raised a mound with a trench. as per instructions for corner to Sections 1.2.11.12
Land level prairie 3rd rate

East on a random line between Sections 1 and 12
Variation 12° 40' East

7.50 A drain course South
40.00 Set a post for temporary quarter section corner
80.41 Intersect the East Boundary of the Township 98 links South of the Post and Mound corner to sections 1.2.6.7. from which corner Bears West on a true line between Section 1 and 12
Variation 13° 22' East
40.20½ Drove a charred stake Set a post. raised a mound with a trench as per instructions for quarter section corner
80.41 The corner to sections 1.2.11.12

Township 5 N. Range 8 W. 6th Prin. Meridn.

Land level prairie. 2nd rate.

North on a random line between Sections 1 and 2
Variation 12° 40' East

40.00 Set a post for temporary quarter section corner
80.22 Intersect the North Boundary of the Township 13 links West of the corner to Sections 1.2.35.36 from which corner Bears
South on a true line between Sections 1 and 2
Variation 12° 34' East
40.22 Drove a charred stake. Set a post. raised a mound. with a trench. as per instructions. for quarter section corner.
80.22 The corner to Sections 1.2. 11. 12
Land level prairie. 2nd rate
September 5th 1859

North between sections 34 and 35
Variation 18° 15' East
40.00 Drove a charred stake. Set a post. raised a

Township 5 N. Range 8 W. 6th Principal Meridian

mound. with a trench. as per instructions
for quarter section corner.

52.80 A dry branch course S E

80.00 Drove a charred stake. Set a post. raised a
mound. with a trench. as per instructions.
for corner to sections 26. 27. 34. 35

Rolling prairie. Soil 2nd rate

East on a random line between Sections 26 and 35

Variation 13° 15' East

21.00 A road from Fort Kearney to Fort Riley
bearing North and South

40.00 Set a post for temporary quarter section corner

79.93 Intersect N and S line 3 Links North of the corner
to section 25. 26. 35. 36 from which corner I ran
West on a true line between sections 26 and 35

Variation 13° 14' East

39.96½ Drove a charred stake. Set a post. raised a mound
with a trench. as per instructions for
quarter section corner

Township 5 N. Range 8 W. 6th Principal Meridian

79.93 The corner to sections 26. 27. 34. 35

Land rolling prairie. 2nd rate

North between sections 26 and 27

Variation 13° 15' East

40.00 Drove a charred stake. Set a post. raised a
mound. with a trench as per instructions
for quarter section corner.

70.00 Intersect 2nd Bottom land bearing East and West

80.00 Drove a charred stake. Set a post. raised a
mound, with a trench as per instructions
for corner to sections 22. 23. 26. 27

Rolling prairie. Soil 2nd rate

East on a random line between sections 23 and 26

Variation 13° 15' East

12.50 Enter Bottom land bearing N W and S E

27.80 A road leading from Fort Kearney to Fort
Riley bears North and South

35.50 Enter timber bearing North and South

40.00 Set a post for temporary quarter section corner

Township 5 N. Range 8 W. 6th Prin. Meridian

43.60 Right Bank of Little Blue River 65 links wide 2½ feet deep. Sand bed. Course South soon turns S E

44.00 Leave timber. Enter prairie. bearing North and South

80.10 Intersect N and S line 55 links North of the corner to Sections 23.24.25.26. from which corner I run

West on a true line between sections 23 and 26

Variation 12° 51' East.

40.05 Set a post for quarter section corner from which A cottonwood 36 in diam. bears S 42° W 27 links distant An Elm 6 in diam. bears N 12° E 25 links distant.

80.10 The corner to sections 22.23.26.27

Land mostly level bottom land. Soil 1st rate. Timber Cottonwood. Elm. Box Elder and Ash

North between Sections 22 and 23

Variation 13° 15' East

13.00 Intersect bottom land, leave second bottom bearing N W and S E

Township 5 N. Range 8 W 6th Prin. Meridn.

36.00 Intersect right bank of Little Blue River 408 links across on the line. 75 links wide at right angle to the course of the stream. 2½ feet deep. swift current. Course N 2° E soon turns S E.

40.00 The point for quarter section corner falling in the river. I drove a charred stake. set a post raised a mound with a trench. as per instructions on the Left Bank of the river 15 links North of the true point for the corner. for a Witness Corner

66.00 Leave bottom land intersect upland. bearing N W & S E

66.50 Road leading from Fort Kearney to Fort Leavenworth. bearing N W and S E.

80.00 Drove a charred stake. Set a post. raised a mound. with a trench as per instructions for corner to Sections 14.15.22.23

Bottom land level, 2nd rate. Upland gently rolling, 3rd rate. The timber East and West of the line along the river. is Ash. Elm. Cottonwood and willow. Undergrowth same and plum bushes

Township 5 N. Range 8 W. 6th Prin. Meridian

East on a random line between Sections 14 and 23

Variation 13° 15' East

26.50 A drain course SE

39.50 A dry branch course South

40.00 Set a post for temporary quarter section corner

75.00 Enter rainy bearing North and South

80.00 Intersect the N and S line 27 links North of the corner to Sections 13.14.23.24 from which corner I run

West on a true line between sections 14 and 23

Variation 13° 03' East

40.00 Drove a charred stake. Set a post. raised a mound. with a trench as per instructions for quarter section corner

80.00 The corner to Sections 14.15.22.23

Rolling prairie. 2ord rate. A few scattering Cottonwood trees along the Branch.

North between Sections 14 and 15

Variation 13° 15' East

40.00 Drove a charred stake. Set a post. raised a

Township 5 N. Range 8 W. 6th Prin. Meridian

mound. with a trench. as per instructions for quarter section corner

80.00 Drove a charred stake. Set a post. raised a mound. with a trench. as per instruction for corner to sections 10.11.14.15

Land gently rolling prairie 2ord rate.

East on a random line between Sections 11 and 14

Variation 12° 45' East

40.00 Set a post for temporary quarter section corner

50.00 A drain course SE

65.75 A drain course SE

79.92 Intersect N and S line at the corner to Sections 11.12.13.14 from which corner I run

West on a true line between Sections 11 and 14

Variation 12° 45' East

39.96 Drove a charred stake. Set a post. raised a mound with a trench as per instructions for quarter section corner

79.92 The corner to Sections 10.11.14.15

Gently rolling prairie 2ord rate

Township 5 N. Range 8 W 6th Prin. Meridian

North between Sections 10 and 11

Variation 12 45' East

40.00 Drove a charred stake. Set a post. raised a mound. with a trench as per instructions for quarter Section corner

71.00 Drain course N W

80.00 Set a post. Drove a charred. stake. raised a mound. with a trench as per instructions for corner to Sections 2. 3. 10. 11

Gently rolling prairie 2nd rate.

East on a random line between Sections 2 and 11

Variation 12° 45' East

40.00 Set a post for temporary quarter section corner

75.00 A drain course S E

79.88 Intersect N and S line 10 links North of the corner to Sections 1.2.11.12. from which I saw

West on a true line between Sections 2 and 11

Variation 12° 41' East

39.94 Drove a charred stake. Set a post. raised a

Township 5 N. Range 8 W 6th Prin. Merid.

mound with a trench as per instructions for quarter section corner

79.88 The corner to sections 2.3.10.11

Gently rolling prairie. 2nd rate

North on a random line between Sections 2 and 3

Variation 12° 45' East

40.00 Set a post for temporary quarter section corner

80.40 Entered the North Boundary of the Township 9 links East of the corner to Sections 2. 3. 34. 35 from which corner I saw

South on a true line between Sections 2 and 3

Variation 12° 49' East

40.40 Drove a charred stake. Set a post. raised a mound with a trench. as per instructions for quarter section corner

80.40 The corner to Sections 2. 3. 10. 11

Gently rolling prairie. 2nd rate

September 6th 1859

Township 5 N. Range 8 W. 6th Prin. Merid

North between Sections 34 and 33

Variation 13° 07' East

40.00 Drove a charred stake. Set a post. raised a mound. with a trench. as per instructions for quarter section corner

67.00 A dry branch. course S E

80.00 Drove a charred stake. Set a post. raised a mound with a trench. as per instructions for corner to sections 27, 28, 33, 34.

Land rolling prairie, 2nd rate

East on a random line between Sections 27 and

Variation 13° 40' East

40.00 Set a post for temporary quarter section corner

80.10 Intersect the N and S line 56 links North of the corner to sections 26, 27, 34, 35 from which corner I ran

West on a true line between Sections 27 and

Variation 13° 16' East

40.05 Drove a charred stake. Set a post. raised a mou

Township 5 N. Range 8 W of the 6th Principal Meridian

with a trench. as per instructions for quarter section corner

80.10 The corner to sections 27, 28, 33, 34

Land gently rolling prairie, 2nd rate

North between Sections 27 and 28

Variation 13° 40' East

40.00 Drove a charred stake. Set a post. raised a mound with a trench. as per instructions for quarter section corner

80.00 Drove a charred stake. Set a post. raised a mound with a trench as per instructions for corner to Sections 21, 22, 27, 28

Land rolling prairie. 2nd rate.

East on a random line between sections 22 and 27

Variation 13° 00' East

20.00 Begin to descend to the Bottom land. Crest of Bluffs bearing N W and S E.

Enter Second Bottom

30.00 Foot of bluffs bearing N W and S 80° E.

Township 5 N. Range 8 W. 6th Prin. Meridian

40.00 Set a post for temporary quarter section cor.
80.04 Intersect N and S line 3 links South of the corner to sections 22.23.26.27 from which bears West on a true line between sections 22 and 27

Variation 13° 01' East

40.02 Down a charred stake, Set a post, raised a mound with a trench as per instructions for quarter Section corner
80.04 The corner to sections 21.22.27.28
2nd Bottomland level 1st rate. Upland rolling 2nd rate

North between sections 21 and 22

Variation 13° 00' East

5.00 A drain course S E
40.00 Down a charred stake. Set a post. raised a mound with a trench as per instructions for quarter section corner
55.00 Intersect bottomland bearing N W and S E
59.00 A dry creek course N E
80.00 Down a charred stake set a post. raised a mound with a trench. as per instructions

Township 5 N. Range 8 W. 6th Prin. Meridian

for corner to Sections 21.22.15.16
Bottomland level 1st rate. Upland rolling 2nd rate

East on a random line between sections 15 and 22

Variation 12° 15' E

10.00 Intersect timber bearing North and South
14.40 Right Bank of Little Blue River 60 links wide, course S E. 2 ft feet deep. swift current
15.50 Intersect prairie bearing S E and N W
40.00 Set a post for temporary quarter section corner
59.00 Intersect upland bearing N W and S E
61.00 Leavenworth and Fort Kearney road. bearing N W and S E
79.96 Intersect N and S line 36 links North of the corner to section 14.15.22.23 from which corner I saw
West on a true line between Sections 15 and 22

Variation 13° 00' East

39.98 Down a charred stake. Set a post. raised a mound with a trench as per instructions for quarter section corner

Township 5 N. Range 8 W. 6th Prin. Meridian

79.96 The corner to sections 15. 16. 21. 22.
Bottomland level 1st rate. Upland rolling 2nd rate
Timber Elm. Ash. Cottonwood and Box Elder
North between sections 15 and 16
Variation 12° 15' East
12.00 Intersect timber bearing East and West
14.50 Right Bank of Little Blue River course South East 75 links wide. 2½ feet deep.
18.00 Intersect prairie bearing East and West
40.00 Drove a charred stake. Set a post. mound a mound with a trench as per instruction for quarter section corner. About 5 chains East of a double log house. Weatons and Rupers trading post. More generally known as Bawnee Ranch.
45.00 Leavenworth and Fort Kearney Road bearing S 80° E and N 80° W.
60.00 Intersect upland bearing N W and S E.
80.00 Drove a charred stake. Set a post. mound a mound. with a trench as per instruction for corner to sections 9. 10. 15. 16
Bottomland level 1st rate. Upland gully rolling 2nd rate

Township 5 N. Range 8 W. 6th Prin. Meridian

Timber Ash Elm. Cottonwood and Box Elder
Undergrowth Same and Willow, Plum Bushes and vines.

East on a random line between sections 10 and 15
Variation 12° 15' East
40.00 Set a post for temporary quarter sect corner
79.80 Intersect the N and S line 40 links South of the corner to sections 10. 11. 14. 15.
From which corner I run
West on a true line between sections 10 and 15
Variation 12° 32' East
39.90 Drove a charred stake. Set a post. mound a mound with a trench. as per instruction for quarter section corner
79.80 The corner to sections 9. 10. 15. 16
Land rolling prairie. Soil 2nd rate

North between sections 9 and 10
Variation 12° 15' East

Township 5 N. Range 8 W. 6th Prin. Mer

40.00 Drove a charred stake. Set a post. raised a mound with a trench as per instructions for quarter section corner

80.00 Drove a charred stake. Set a post raised a mound with a trench. as per instructions for corner to sections 3. 4. 9. 10

Land broken. & Gravel banks frequent
Soil poor 2nd rate

East on a random line between Sections 3 and

Variation 12° 15' East

4.00 Set a post for temporary quarter section corner

80.02 Intersect the North Side 5 Links South of the corner to Sections 2. 3. 10. 11 from which corner Bears

West on a true line between Sections 3 and 4

Variation 12° 17' East

40.01 Drove a charred stake. Set a post. raised a mound. with a trench as per instructions for quarter section corner

80.02 The corner to Sections 3. 4. 9. 10

Land upland 2nd rate

North on a random line between Section 3 and 4

Variation 12° 15' East

40.00 Set a post for temporary quarter section corner

80.27 Intersect the North Boundary of the Township 5 Links East of the corner to Sections. 3. 4 33. 34 from which corner Bears South on a true line between Section 3 and 4

Variation 12° 17' East

40.27 Drove a charred stake. Set a post. raised a mound. with a trench as per instructions for quarter section corner.

80.27 The corner to Sections 3. 4. 9. 10.

Land upland prairie. 2nd rate.

Township 5 N. Range 8 W. 6th Prin. M.

From the Post and Mound corner to Sections 32 and 33 on the South Boundary of the Township I run

North between Sections 32 and 33

Variation 13° 25' East

23.00 A prairie 40 feet deep. 3 chains wide course East

40.00 Drove a charred stake. Set a post. raised a mound. with a trench. as per instructions for quarter section corner

80.00 Drove a charred stake. Set a post. raised a mound. with a trench. As per instructions for corner to Sections 28. 29. 32. 33.

Land gently rolling prairie. 2nd rate

East on a random line between Sections 28 and 33

Variation 13° 25' East

40.00 Set a post. for temporary quarter section corner

80.08 Entered the N and S line 20 links North of the corner to sections 27. 28. 33. 34 from which corner I run

Township 5 N. Range 8 W. 6th Prin. Meridian

West on a true line between Sections 28 and 33

Variation 13° 16' East

40.04 Drove a charred stake. Set a post. raised a mound with a trench. as per instructions for quarter section corner

80.08 The corner to Sections 28. 29. 32. 33.

Land gently rolling prairie. 2nd rate

North between Sections 28 and 29

Variation 13° 25' East

40.00 Drove a charred stake. Set a post. raised a mound with a trench. as per instructions for quarter section corner

80.00 Drove a charred stake. Set a post. raised a mound. with a trench as per instructions for corner to Sections 20. 21. 28. 29.

Land gently rolling prairie. Soil 2nd rate

East on a random line between Section 21 and 28

Variation 13° 25' East

Township 5 N. Range 8 W. 6th Prin. Meri

28.00 A drain course N E

40.00 Set a post for temporary quarter section corner

79.90 Intersect N and S line 40 links south of the corner to Sections 21. 22. 27. 28.
from which corner I own
West on a true line between Section 21 and 28
Variation 13° 42' East

39.95 Drove a charred stake. Set a post. raised a mound with a trench. as per instructions for quarter section corner

79.90 The corner to Section 20. 21. 28. 29
Land rolling prairie. 2nd rate

North between Sections 20 and 21
Variation 13° 25' East

5.00 A drain course N W

20.00 Same drain course N E

40.00 Drove a charred stake. Set a post. raised a mound with a trench as per instructions for quarter section corner

Township 5 N. Range 8 W. 6th Prin. Meridian

80.00 Drove a charred stake. Set a post. raised a mound with a trench as per instructions for corner to Sections 16. 17. 20. 21
Land rolling prairie. 2nd rate

East on a random line between Sections 16 and 21
Variation 13° 00' East

25.00 Intersect bottomland bearing N W and S E

40.00 Set a post for temporary quarter Sect. Cor.

56.00 Dry bed of creek 6 links wide. course South. Soon turns East

79.96 Intersect N and S line 40 links North of the corner to Sections 15. 16. 21. 22
from which corner I own
West on a true line between Sections 16 and 21
Variation 12° 45' East

39.98 Drove a charred stake. Set a post. raised a mound. with a trench as per instructions for quarter section corner

79.96 The corner to Sections 16. 17. 20. 21

Township 5 N. Range 8 W. 6th P.m. Meridian

Bottom land level 1st rate. Upland rolling 2nd rate

North between Sections 16 And 17

Variation 13° 45' East

27.00 A dry bed of creek, 8 links wide. Course N E

40.00 Drove a charred stake. Set a post. raised a mound. with a trench, as per instructions for quarter section corner

55.00 Intersect timber bearing N W and S E

60.25 Right Bank of Little Blue River 50 links wide. Course East. 3 feet deep. Swift current

65.00 Leave timber bearing N W and S E

80.00 Drove a charred stake. Set a post. raised a mound with a trench as per instructions for corner to Sections 8. 9. 16. 17

Land gently rolling. Soil 2nd rate.

Timber Ash. Cottonwood Elm and Willow

Undergrowth sumac, plum bushes, and vines

East on a random line between Sections 9 and 16

Township 5 N. Range 8 W. 6th P.m. Meridian

Variation 12° 30' East

8.00 Road leading from Fort Kearney to Fort Leavenworth bearing N W and S E

29.50 A drain course South

40.00 Set a post for temporary quarter Sect. Cor.

57.00 A drain course S E

66.00 A Branch 8 links wide course South

80.00 Intersect West 5 line 8 links North of the Corner to Sections 9. 10. 15. 16. from which corner I saw Willow a true line between Sections 9 and 16

Variation 12° 27' East

40.25 Drove a charred stake. Set a post. raised a mound with a trench as per instructions for quarter section corner

80.50 The corner to Sections 9. 8. 16. 17.

Land rolling prairie Soil poor 2nd rate

North between Sections 8 and 9

Variation 12° 30' East

14.00 The road leading from Fort Kearney to

Township 5 N. Range 8 W. 6th Prin. Meridian

Leavenworth bearing N W and S E

80.00 Set a post for temporary quarter section corner

40.00 Down a charred stake. Set a post. raised a mound with a trench as per instructions for quarter section corner

80.00 Down a charred stake, Set a post. raised a mound, with a trench, as per instructions for corners to Sections 7, 5, 8, 9.

Land rolling prairie. Soil 2nd rate

East on a random line between Sections 4 and 9

Variation 12° 30' East

40.00 Set a post for temporary quarter section corner

42.00 A pond of water 30 links wide. from which a drain descends South.

80.10 Intersect N and S line 5 links North of the corner to Sections 3, 4, 9, 10 from which corner I run West on a random line between Section 4 and 9

Variation 12° 28' East

80.00 Down a charred stake. Set a post. raised a

Township 5 N. Range 8 W. 6th Prin. Meridian

40.05 Set a post. with a trench as per instructions. for quarter section corner from which An Elm 24 in diam. bears S 89° E 230 links dist. No other tree convenient to mark

80.10 The corner to Sections 4, 5, 8, 9

Rolling prairie. 2nd rate

Scattering Elm. Ash and Cottonwood trees along the drain.

North on a random line between Sections 4 and 5

Variation 12° 30' East

29.50 A dry branch course S E

35.00 Same dry branch course S W

40.00 Set a post for temporary quarter section corner

40.30 Same dry branch course S E

51.10 Same dry branch course S W

61.10 Same dry branch course S E

77.78 Intersect North Boundary of the Township 31 links west of the corner to Sections 4, 5, 32, 33. from which corner I run South on a true line between Sections 4 and 5

Variation 13° 17' East

Township 5 N. Range 8 W. 6th Prin. Merid.

39.78 Dpos a charred stake. Set a post. raised a mound. with a trench as per instructions for quarter section corner

79.78 The corner to Sections 4. 5. 8. 9.

Land rolling prairie. Soil 2nd rate.

Scattering Elm. Ash. and Cottonwood trees. along the dry branch.

September 7th 1859

From the Post and Mound corner to Sections 31 and 32 on the 1st Standard Parallel. I run North between Sections 31 and 32

Variation 13° 0' East

40.00 Dpos a charred stake. Set a post. raised a mound. with a trench as per instructions for quarter section corner

67.00 A drain course N E

80.00 Dpos a charred stake. Set a post. raised a mound, with a trench as per instructions.

Township 5 N. Range 8 W. 6th Prin. Meridian

for corner to Sections 29. 30. 31. 32.

Land rolling prairie. 2nd rate

East on a random line between Sections 29 and 32

Variation 13° 0' East

2.00 A drain descends N W

40.00 Set a post for temporary quarter section corner

64.70 A drain descends North

79.50 Intersect the Grand Slue 21 links North of the corner to Sections 28. 29. 32. 33 from which corner I run West on a true line between Sections 29 and 32

Variation 12° 51' East

39.75 Dpos a charred stake. Set a post raised a mound with a trench as per instructions for quarter section corner

79.50 The corner to Sections 29. 30. 31. 32

Land rolling prairie. 2nd rate

West on a random line between Sections 30 and 31

Variation 13° 00' East

Township 5 N. Range 8 W. 6th Prin. Meridian

24.00 A drain course N E

40.00 Set a post for temporary quarter section corner

74.57 Intersect the West Boundary of the Township 5 links North of the Post and Mound corner to Sections 25. 30. 31. 36. from which corner bears East on a true line between Section 31 and 31

Variation 13°25' East

34.57 Bears a charred stake. Set a post. raised a mound with a trench as per instructions for quarter section corner.

74.57 The corner to Sections 29. 30. 31. 32

Land rolling prairie. 2nd rate

North between Sections 29 and 30

Variation 13° 00' East

1.50 A drain course N W

40.00 Bears a charred stake. Set a post. raised a mound with a trench as per instructions for quarter section corner

80.00 Bears a charred stake. Set a post. raised a

Township 5 N. Rang 8 W. 6th Prin. Meridian

mound. with a trench as per instructions for corner to Sections 19. 20. 29. 30.

Land rolling prairie. 2nd rate

East on a random line between Sections 20 and 29

Variation 12°32' East

2.80 A drain course N E

16.50 A branch course N E, dry, bed 6 links wide.

40.00 Set a post for temporary quarter section corner

52.00 A drain course North

79.50 Intersect Hard Shin 45 links North of the corner to sections 20. 21. 28. 29. from which corner bears West on a true line between Sections 20 and 29

Variation 12° 13' East

39.75 Bears a charred stake. Set a post. raised a mound. with a trench as per instructions for quarter section corner.

79.50 The corner to Sections 19. 20. 29. 30.

Land rolling prairie. Soil 2nd rate

A few scattering Elm trees along the branch

Township 5 N. Range 8 W. 6th Prin. Meridian

West on a random line between Sections 19 and 30

Variation 12°25' East

40.00 Set a post for temporary quarter section corner

74.30 Intersect the 1st Guide Meridian West 65 links North of the corner to Sections 19.24.25.30 from which corner I drew

East on a true line between Sections 19 and 30

Variation 12°33' East

34.30 Drove a charred stake. Set a post. raised a mound. with a trench as per instructions for quarter section corner.

74.30 The corner to Sections 19.20.29.30.

Land rolling prairie. 2nd rate

North between Sections 19 and 20

Variation 12°32' East

40.00 Drove a charred stake. Set a post. raised a mound. with a trench as per instructions for quarter section corner

80.00 Drove a charred stake. Set a post. raised a

Township 5 N. Range 8 W. 6th Prin. Meridian

mound. with a trench as per instructions for corner to Sections 18.17.19.20

Land rolling prairie. 2nd rate

East on a random line between Sections 17 and 20

Variation 12°30' East

21.00 A drain course N E

40.00 Set a post for temporary quarter section corner

68.50 A dry branch course N E

79.75 Intersect the N and S line 30 links North of the corner to Sections 16.17.20.21 from which corner I drew

West on a random line between Sections 17 and 20

Variation 12°17' East

39.87½ Drove a charred stake. Set a post. raised a mound. with a trench as per instructions for quarter section corner

79.75 The corner to Sections 17.18.19.20

Land rolling prairie. 2nd rate.

Township 5 N. Range 8 W 6th Prin. Meridian

West on a meandrous line. between Sections 18 and 19

Variation 12° 30' East

40.00 Set a post for temporary quarter section corner

59.00 Intersect timber bearing S E and N W

60.30 A dry branch course N W

61.00 Blaze timber bearing N W and S E

74.61 Intersect the 1st Guide Meridian West 108 links North of the corner to Sections 13. 18. 19. 24 from which corner I saw

East on a true line between Sections 18 and 17

Variation 13° 16' East

34.61 Drove a charred stake. Set a post. raised a mound with a trench as per instructions for quarter section corner

74.61 The corner to Sections 17. 18. 19. 20

Land rolling prairie. Soil 2nd rate

Some scattering Elm and Cottonwood timber along the branch

North between sections 17 and 18

Township 5 N. Range 8 W 6th Prin. Meridian

Variation 13° 30' East

40.00 Drove a charred stake. Set a post. raised a mound with a trench as per instructions for quarter section corner

71.00 Intersect timber bearing East and West..

77.80 Blaze timber bearing East and West

79.80 Intersect the Right Bank of Little Blue River 70 links wide 3 feet deep. Course East

80.00 The point for corner to Sections 7. 8. 17. 18 falling in the Little Blue river. I set a post, with a trench as per instructions for Witness corner. on the Left Shore of the river and 80 links North of the true point for corner from which a Willow tree 6 in diam. bears S 1° W 150 links distant. No other trees convenient to mark

Land gently rolling. 1st rate.

Timber Ash. Elm. Cottonwood. Willow and Box Elder.

From the Post and trench witness corner

Township 5 N. Range 8 W. 6th Prin. Meridian

to Sections 7.8.17.18. I run East 162 links to a point: thence South 80 links to a point. 162 links East of the true point for corner to Section 7.8.17.18: on the Left bank of Little Blue River which flows S.E: thence I run East on a random line between Sections 8 and 17

Variation 12° 42' East

20.00 Intersect timber bearing North and South.

23.00 Leave timber; intersect left bank of Little Blue River. 60 links wide course North. 3 feet deep

40.00 Set a post for temporary quarter section corner

76.00 Intersect timber bearing North and South

78.00 Leave timber bearing North and South, on the Right Bank of Little Blue River which flows South. 60 links wide. 3 feet deep.

79.15 Intersect the N and S line 20 links North of the corner to Sections 8.9.16.17. from which corner I run West on a true line between section 8 and 17

Variation 12° 33' East

39.57½ Drove a charred stake. Set a post raised a mound with a trench. as per instructions

Township 5 N. Range 8 W. 6th Prin. Meridian

for quarter section corner

79.15 The true point for corner to Sections 7.8.17.18

Land gently rolling. 2nd rate

Timber Elm Ash. Cottonwood and Box Elder

From the Post and trench witness corner to Sections 7.8.17.18. I run North 120 links to a point 200 links North of the true point for corner: thence I run West 20 chains: thence South 2 chains to a point 20 chains West of the true point for corner to Sections 7.8.17.18. and on the Right Bank of Little Blue River which flows East. Also leave timber bearing S E and N W. thence I run West on a random line between Section 7 and 18

Variation 12° 30' East.

40.00 Set a post for temporary quarter section corner

41.90 Intersect Right Bank of Little Blue River. 75 links wide course North. 4 feet deep swift current

42.65 Intersect timber bearing N and S

45.00 Intersect prairie bearing N E and S W

Township 5 N. Range 8 W. 6th Prin. Meridian

75.00 Intersect the 1st Guide Meridian West 90 links North of the Post and Trench corner to Sections 12.13.7.18 from which post and trench B. bears East on a true line between Sections 7 and 18

Variation 13° 09' East

35.00 Dron a charred stake. Set a post. raised a mound, with a trench as per instruction for quarter Section corner.

75.00 The point for corner to Sections 7. 8. 17. 18

Land gently rolling. 2nd rate

Timber Ash. Elm. and Cottonwood.

North between Sections 7 and 8

Variation 12° 30' East

40.00 Dron a charred stake. Set a post. raised a mound. with a trench. as per instructions for quarter Section corner.

80.00 Dron a charred stake. Set a post. Raised a mound with a trench. as per instruction for corner to Sections 5. 6. 7. 8

Township 5 N. Range 8 W. 6th Prin. Meridian

Land Gently rolling. 1st rate

East on a random line between Sections 5 and 8

Variation 12° 15' East

20.40 Leavenworth and Fort Kearney Road Course N 35° W and S 35° East.

40.00 Set a post for a temporary quarter Section corner

51.00 A drain descends South.

80.00 Intersect N and S line 12 links North of the corner to Sections 4. 5. 8. 9. from which corner B. bears

West on a true line between Sections 5 and 8

Variation 12° 15' East

40.00 Dron a charred stake. Set a post. raised a mound. with a trench. as per instructions for quarter Section corner

80.00 The corner to Sections 5. 6. 7. 8

Land level 1st rate

West on a random line between Sections 6 and 7

Township 5 N. Range 8 W. 6th Prin. Meridian

Variation 12° 15' East

14.25 A drain descends South

40.00 Set a post for a temporary quarter Section corner

49.00 A drain descends South

74.40 Intersect the west Boundary of the Township 93 links North of the Prin. M. corner to Sections 1, 6, 7, 12 from which corner it bears East on a true line between Sections 6 and 7

Variation 12° 55' East

34.40 Drove a charred stake. Set a post. raised a mound with a trench. As per instructions for quarter section corner.

74.40 The corner to Section 5, 6, 7, 8

Land rolling 2nd rate

North on a random line between Sections 5 & 6

Variation 12° 15' East

23.40 A road leading from Leavenworth to Fort Kearny bears N E and S W

40.00 Iron Chain stake. Post for temporary quarter corner

78.00 A drain descends East

Township 5 N. Range 8 W. 6th Prin. Meridian

79.39 Intersect the North Boundary of the Township 40 links East of the corner to Sections 5, 6, 31, 32 from which it bears South on a true line between Sections 5 and 6

Variation 12° 32' East

39.39 Drove a charred stake. Set a post. raised a mound with a trench as per instructions for quarter section corner

79.39 The corner to Sections 5, 6, 7, 8

Land level prairie 2nd rate

September 8th 1857

Gneral Description

Little Blue River runs through this Township. This stream is generaly about three rods wide. gravel bed. Swift current. is skirted with Ash. Elm. Cottonwood and Box Elder timber

There is some fine bottomland along the Little Blue River. The uplands are rolling. generally 2nd rate.

Gravel Banks are frequent.

No stone to be found.

A list of the names of the individuals employed to assist in running measuring and marking the lines and corners described in the foregoing field notes of Township five North of Range Eight West of the 6th Principal Meridian Showing the respective capacities in which they acted.

Darwin L. Pickham	Chainsman
Jacob C. Sackner	Chainsman
Henry Smith	Chainsman
Josiah Burton	Chainsman
Ephraim Willis	Flagman
Eva L. Taylor	Flagman
John A Banning	Axeman
William H Oglesby	Axeman
Henry L Berry	Compassman

F. No. 2

C

Field Notes
of the
Subdivision lines in Township 6 North
Range 8 West of the 6th Principal Me-
ridian in Nebraska Territory by
Justus L. Cozad deputy Surveyor
Under his contract No 272. bearing date
April 29th 1859 and under instructions
dated August 16th 1859

Survey commenced September 9th 1859
Survey completed September 11th 1859

Compared by W.W.D. & A.G.

F. No. 2

Names and Duties of Assistants

Darwin L. Peckham	Chainman
Jacob C. Sachner	Chainman
Henry Smith	Chainman
Josiah A Barton	Chainman
Ephraim Willis	Flagman
Asa L Taylor	Flagman
John A Banning	Axeman
William H Oglesby	Axeman
Henry L Harvey	Compassman

Township 6 North Range 8 West 6th P. M.



Field Notes of the Subdivision Lines in

Township 6 N. Range 8 W. 6th Prin. Merid.

To determine the proper adjustment of my compass for Subdividing this Township I begin at the corner to T 5 and 6 N. Ranges 7 and 8 W. 6th Pr. Meridian and run North on a blank line between Sections 31 and 36

Variation 12° 30' East

40.00 To the post and mound quarter section corner

50.00 To the corner to sections 25, 30, 31, 36.

To retrace this line or run parallel thereto my compass must be adjusted to a variation of 12° 30' East.

Subdivision commenced September 9th 1859

Chain compared with standard and found correct. Use Burt's improved solar compass.

Township 6 N. Range 8 W. 6th Prin. Meridian

North between Sections 35 and 36

Variation 12° 30' East

40.00 Set a charred stake. Set a post. raised a mound with a trench. as per instructions for quarter section corner.

80.00 Set a charred stake. Set a post, raised a mound with a trench. as per instructions for corner to sections 25.26.35.36

Land level prairie. 2nd rate

East on a random line between Sections 25 and 36

Variation 12° 45' East

40.00 Set a post for temporary quarter section corner

79.85 Intersect the East Boundary of the Township at the Post and Mound corner to Sections 25.30. 31.36. from which corner I own

West on a true line between Sections 25 and 36

Variation 12° 45' East

39.92½ Drove a charred stake. Set a post. Raised a mound with a trench as per instructions

Township 6 N. Range 8 W. 6th Prin. Meridian

for quarter section corner

79.85 The corner to Sections 25.26.35.36.

Land level prairie. Soil 2nd rate

North between Sections 25 and 26

Variation 12° 30' East

40.00 Drove a charred stake. Set a post. raised a mound. with a trench as per instructions for quarter section corner

80.00 Drove a charred stake. Set a post. raised a mound with a trench as per instructions for corner to Sections 23.24.25.26

Land level prairie 2nd rate

East on a random line between Sections 24 and 25

Variation 12° 30' East

40.00 Set a post for temporary quarter section corner

79.97 Intersect the East Boundary of the Township 44 links west of the corner to Sections 24.25.19.30. from which I own

West on a true line between Sections 24 and 25

Township 6 N. Range 8 W. 6th Prin. Meridian

Variation 12° 49' East

39.98 Drove a charred stake. Set a post. raised a mound, with a trench, as per instructions. for quarter section corner.

79.97 The corner to Sections 23.24.25.26

Land level prairie. 2nd rate

North between Sections 24 and 25

Variation 12° 30' East

40.00 Drove a charred stake. Set a post. raised a mound with a trench as per instructions for quarter section corner

49.30 A drain course East

59.80 A drain course South East

80.00 Drove a charred stake. Set a post. raised a mound, with a trench, as per instructions. for corner to Sections 13.14.23.24

Land level 2nd rate

East on a random line line between Sections 13 and 24

Township 6 N. Range 8 W. 6th Prin. Meridian.

Variation 12° 30' East

40.00 Set a post for temporary quarter section corner

79.00 A drain course S E.

80.04 Intersect the East Boundary of the Township 32 Links South of the corner to Sections 13.24.18.19. from which corner I course West on a true line between Sections 13 and 24

Variation 12° 44' East

40.02 Drove a charred stake. Set a post. raised a mound, with a trench, as per instructions, for quarter section corner.

80.04 The corner to Sections 13.14.23.24

Land level 2nd rate

North between Sections 13 and 14

Variation 12° 30' East

40.00 Drove a charred stake. Set a post. raised a mound with a trench as per instructions for quarter section corner

80.00 Drove a charred stake. Set a post. raised a mound

Township 6 N. Range 8 W. 6th Prin. Meridian

with a trench as per instructions for corner to sections 11, 12, 13, 14.

Land level prairie. Soil 2nd rate.

East on a random line between Sections 12 and 13

Variation 12° 30' East

40.00 Set a post for temporary quarter section corner

56.80 A drain course S E

79.93 Intersect the East Boundary of the Township 37 links South of the corner to sections 7, 12, 13, 18. from which corner I run West on a true line between Sections 12 and 13

Variation 12° 55' East

39.96½ Drive a charred stake. Set a post. raised a mound. with a trench. as per instructions for quarter section corner

79.93 The corner to Sections 11, 12, 13, 14

Land level 2nd rate

North between Sections 11 and 12

Township 6 N. Range 8 W. 6th Prin. Meridian

Variation 12° 30' East

40.00 Set a charred stake. Set a post. raised a mound. with a trench as per instructions for quarter section corner

80.00 Drive a charred stake. Set a post. raised a mound with a trench as per instructions for corner to Sections 1, 2, 11, 12.

Land level 2nd rate.

East on a random line between Sections 1 and 12

Variation 12° 45' East

40.00 Set a post for temporary quarter section corner

47.00 A drain course S E

79.91 Intersect the East Boundary of the Township at the corner to Sections 1, 6, 7, 12 from which corner I run West on a true line between Sections 1 and 12

Variation 12° 45' East

39.95½ Drive a charred stake. Set a post. raised a mound with a trench as per instructions

61

Township 6 N. Range 8 W. 6th Prin. Meridian

for quarter section corner
79.91 The corner to sections 1. 2. 11. 12
Land level 2nd rate

North on a random line between Sections 1 and 2
Variation 12° 45' East

40.00 Set a post for temporary quarter section corner
53.00 A drain course East
79.75 Entered the North Boundary of the Township
2 links East of the corner to Sections 1. 2. 35. 36
from which corner I ours
South on a true line between Sections 1 and 2
Variation 12° 2' East
39.75 Drove a charred stake. Set a post. raised a
mound with a trench as per instructions
for quarter section corner
79.55 The corner to Sections 1. 2. 11. 12
Land level 2nd rate.

62

Township 6 N. Range 8 W. 6th Prin. Meridian

From the Post and Mound corner to Sections
1. 2. 34. 35 on the South Boundary of the Township
I run
North between Sections 35 and 34
Variation 12° 45' East
40.00 Drove a charred stake. Set a post. raised a
mound. with a trench as per instructions
for quarter section corner
80.00 Drove a charred stake. Set a post. raised a
mound, with a trench. as per instructions
for corner to Sections 26. 27. 34. 35.
Level upland 2nd rate

East on a random line between Sections 26 and 35
Variation 12° 45' East
40.00 Set a post for temporary quarter section corner
80.56 Intersect the N and S line at the corner to
Sections 25. 26. 35. 36. from which corner I run
West on a true line between Section 36 and 35
Variation 12° 45' East

Township 6 N. Range 8 W. 6th Prin. Meridian

40.28 Drove a charred stake. Set a post. raised a mound. with a trench as per instructions for quarter section corner

80.56 The corner to Sections 26. 27. 34. 35.

Land level 2nd rate

North between Sections 26 and 27

Variation 12° 30' East

40.00 Drove a charred stake. Set a post. raised a mound. with a trench as per instructions for quarter section corner

80.00 Drove a charred stake. Set a post. raised a mound. with a trench. as per instructions for corner to Sections 22. 23. 26. 27

Level upland. Soil good 2nd rate

East on a random line between Sections 23 and 2[illegible]

Variation 12° 30' East

40.00 Set a post for temporary quarter section corner

80.88 Intersect the N and S line 35 links South of the

Township 6 N. Range 8 W. 6th Prin. Meridian

corner to Sections 23. 24. 25. 26 from which I run

West on a true line between Sections 23 and 26

Variation 12° 45' East

40.44 Drove a charred stake. Set a post. raised a mound, with a trench, as per instructions. for quarter section corner

80.88 The corner to sections 23. 22. 26. 27.

Level upland. Soil good 2nd rate

North between Sections 22 and 23

Variation 12° 30' East

40.00 Drove a charred stake. Set a post. raised a mound. with a trench. as per instructions for quarter section corner.

80.00 Drove a charred stake. Set a post. raised a mound with a trench as per instructions for corner to Sections 14. 15. 22. 23

Level upland, good soil. 2nd rate

East on a random line between Sections 23 and 14

Township 6 N. Range 8 W 6th Prin Meridi

Variation 12° 30' East

38.00 A drain course S E

40.00 Set a post for temporary quarter section corner

80.56 Intersect the N and S line 30 links South of the corner to Sections 13.14.23.24 from which corner I run

West on a true line between Sections 23 and 14

Variation 12° 43' East

40.28 Drove a charred stake. Set a post. raised a mound with a trench, as per instructions, for quarter section corner

80.56 The corner to Sections 14.15. 22.23.

Land rolling prairie. 2nd rate

North between Sections 14 and 15

Variation 12° 30' East

40.00 Drove a charred stake. Set a post. raised a mound. with a trench. as per instructions for quarter section corner

65.00 A drain course East

Township 6 N. Range 8 W. 6th Prin. Meridian

80.00 Drove a charred stake. Set a post raised a mound with a trench. as per instructions. for corner to Sections 10.11.14.15.

Land gently rolling. prairie 2nd rate.

East on a random line between Sections 11 and 14

Variation 12° 30' East

40.00 Set a post for temporary quarter section corner

80.30 Intersect N and S line 60 links South of the corner to Sections 11.12.13.14 from which I run.

West on a true line between Sections 11 and 14

Variation 12° 56' East

40.15 Drove a charred stake. Set a post. raised a mound. with a trench as per instructions for quarter section corner

80.30 The corner to Sections 10.11.14.15

Level prairie land. Soil good 2nd rate

North between sections 10 and 11

Variation 12° 30' East

Township 6 N. Range 8 W 6th Prin Meridian

40.00 Drove a charred stake. Set a post. mound with a trench. as per instruction for quarter section corner

80.00 Drove a charred stake. Set a post. mound with a trench. as per instructions for corner to Sections 2. 3. 10. 11

Level prairie land. 2nd rate.

East on a random line between Sections 2 and 11

Variation 12° 30' East

40.00 Set a post for temporary quarter section corner

80.16 Entered N and S line 30 links South of the corner to Sections 1. 2. 11. 12 from which corner I run West on a true line between Sections 2 and 11

Variation 12° 45' East

40.08 Drove a charred stake. set a post. mound with a trench. as per instruction for quarter section corner

80.16 The corner to Sections 2. 3. 10. 11

Land gently rolling prairie. 2nd rate.

Township 6 N Range 8 W 6th Prin Meridian

North on a random line between Sections 2 and 3.

Variation 12° 30' East

40.00 Set a post for temporary quarter section corner

79.73 Entered the North Boundary of the Township 9 links East of the Post and Mound corner to Sections 2. 3. 34. 35 from which corner I run South on a true line between Sections 2 and 3

Variation 12° 34' East

39.73 Drove a charred stake. Set a post. mound, with a trench, as per instructions, for quarter section corner,

79.73 The corner to Sections 2. 3. 10. 11 Land level prairie. Soil 2nd rate.

September 9th 1859

Township 6 N. Range 8 W. 6th Prin Merid

North between Sections 33 and 34

Variation 12° 36' East

40.00 Drove a charred stake. Set a post. raised a mound with a trench. as per instructions for quarter section corner

80.00 Drove a charred stake. Set a post. raised a mound. with a trench. as per instructions for corner to Sections. 27. 28. 33. 34

Land gently rolling prairie. 2nd rate

East on a random line between Section 27 and 34

Variation 12° 36' East

40.00 Set a post for temporary quarter section corner

79.60 Intersect N and S line 11 links South of the corner to Sections 26. 27. 34. 35 from which corner I bear West on a true line between Section 27 and 34

Variation 12° 41' East

39.80 Drove a charred stake. Set a post. raised a mound with a trench as per instructions

Township 6 N. Range 8 W 6th Prin Meridian

for quarter section corner

79.60 The corner to Sections 27. 28. 33. 34

Gently rolling prairie. 2nd rate

North between Sections 27 and 28

Variation 12° 36 East

40.00 Drove a charred stake. Set a post. raised a mound with a trench. as per instructions for quarter section corner

80.00 Drove a charred stake. Set a post. raised a mound with a trench as per instructions for corner to Sections 21. 22. 27. 28.

Gently rolling prairie 2nd rate

East on a random line between Sections 22 and 27

Variation 12° 36' East

40.00 Set a post for temporary quarter section corner

79.28 Intersect the N and S line 4 links South of the corner to Sections 22. 23. 26. 27

71

Township 6 N Range 8 W 6th Prin. Meridian

from which corner I saw
Wat on a true line between Sections 22 and 27
Variation 12° 38' East

39.64 Drove a charred stake. Set a post. raised a
mound. with a trench as per instructions
for quarter section corner

79.28 The corner to Sections 22. 21. 27. 28
Gently rolling prairie. Soil 2nd rate

North between Sections 21 and 22
Variation 12° 36' East

40.00 Set a charred stake. Set a post. raised a mound
with a trench as per instructions for quarter sect.

80.00 Drove a charred stake. Set a post. raised a mound
with a trench as per instructions for corner
to Sections 16. 16. 21. 22
Gently rolling prairie. 2nd rate

East on a ~~random~~ line between Section 16 and 21
Variation 12° 42' East

72

Township 6 N. Range 8 W. 6th Prin. Merid.

40.00 Set a post for temporary quarter section corner

79.50 Intersect N and S line 8 links North of the
corner to Sections 14 15 22. 23
from which corner I saw
West on a true line between Sections 15 and 22
Variation 12° 39' East

39.75 Drove a charred stake. Set a post. raised
a mound with a trench as per instruction
for quarter section corner

79.50 The corner to section 15. 16. 21. 22
Sand gently rolling 2nd rate

North between sections 15 and 16
Variation 12° 39' East

40.00 Drove a charred stake. Set a post. raised
a mound, with a trench, as per instructions
for quarter section corner

68.00 A drain course S E

80.00 Drove a charred stake. Set a post. raised a
mound, with a trench, as per instruction

Township 6 N. Range 8 W. 6th Prin. Mer

for corner to Sections 9.10.15.16

Gently rolling prairie 2nd rate

East on a random line between sections 10 and 15

Variation 12° 39' East

35.00 A drain course S E

40.00 Set a post for temporary quarter section corner

54.00 A drain course South

79.65 Intersect N and S 3 links North of the corner to Sections 10.11.14.15. from which corner I run

West on a true line between 10 and 15

Variation 12° 38' East

39.82½ Drove a charred stake. Set a post. raised a mound, with a trench, as per instructions for quarter section corner

79.65 The corner to Sections 9.10.15.16

Gently rolling prairie 2nd rate

Township 6 N. Range 8 W. 6th Prin. Merid

North between sections 9 and 10

Variation 12° 39' East

40.00 Drove a charred stake. Set a post. raised a mound. with a trench. as per instructions for quarter section corner

80.00 Drove a charred stake. Set a post. raised a mound with a trench as per instructions for corner, to Sections 3.4.9.10.

Level prairie. 2nd rate

East on a random line between Sections 3 and 10

Variation 12° 36' East

40.00 Set a post for temporary quarter sect. Cor.

79.60 Intersect North and South line at the corner to Sections 2.3.10.11 from which corner I run

West on a true line between sections 3 and 10

Variation 12° 36' East

39.80 Drove a charred stake. Set a post

Township 6 N. Range 8 W 6th P. M. Meridian

raised a mound, with a trench,
as per instructions for quarter section corner
7.60 The corner to Sections 3.4.9.10
Level prairie 2nd rate

North on a random line between Sections 3 and 4
Variation 12° 36' East
4.00 Set a post for temporary quarter
section corner
7.13 Intersect the North Boundary of
the Township 32 links East of the
Post and Mound corner to Sections
3,4,33,34 from which corner a tree
South on a true line between Sections 3 and 4
Variation 12° 50' East
3.13 Drove a charred stake. Set a post
raised a mound with a trench
as per instructions for quarter section corner
7.13 The corner to Sections 3,4,9,10
Level prairie 2nd rate.

Township 6 N. Range 8 W 6th P. M. Meridian

From the Post and Mound on the South
Boundary of the Township corner to
Sections 32.33. 5.4 P. corner
North between Sections 32 and 33
Variation 12° 36' East
41.00 Drove a charred stake. Set a post. raised
a mound, with a trench as per instructions
for quarter section corner
30.00 Drove a charred stake. Set a post. raised
a mound with a trench as per instructions
for corner to Sections 28.29.32.33.
Land gently rolling prairie 2nd rate

East on a random line between Sections 28 and 33
Variation 12° 3' East
20.00 A drain course SE
40.00 Set a post for temporary quarter section corner
42.25 A drain course South
80.47 Intersect the Naud Slue 5 links South
of the corner to Sections 27,28.33.34

Township 6 N. Range 8 W. 6th Prin. Meridian

from which corner I run
West on a true line between Sections 28 and 33
Variation 13° 03' East
40.23½ Drove a charred stake. Set a post. raised a mound. with a trench as per instructions for quarter section corner
80.47 The corner to Sections 28, 27, 32, 33
Land rolling prairie 2nd rate.

North between Sections 28 and 27
Variation 12° 35' East
16.00 A drain course East
40.00 Drove a charred stake. Set a post raised a mound with a trench, as per instructions for quarter section corner
55.00 A drain course S E
80.00 Drove a charred stake. Set a post. raised a mound with a trench as per instructions for corner to Sections 20, 21, 28, 29
Gently rolling prairie. 2nd rate

Township 6 N. Range 8 W. 6th Prin. Merid.

East on a random line between Sections 21 and 28
Variation 12° 39' East
16.00 A drain course south
10.00 Set a post for temporary quarter section corner
80.64 Intersect N and S line 20 Links South of the corner to Sections 21, 22, 27, 28
from which corner I run
West on a true line between Sections 21 and 28
Variation 12° 48' East
40.32 Drove a charred stake. Set a post. raised a mound with a trench as per instructions for quarter section corner
80.64 The corner to Sections 20, 21, 28, 29
Land rolling prairie 2nd rate.

North between Sections 20 and 21
Variation 12° 39' East
38.00 A drain course East
40.00 Drove a charred stake. Set a post. raised a mound, with a trench as per instructions

Township 6 N. Range 8 W. 6th Prin. Meridian

for quarter section corner

66.00 A drain course SE

80.00 Drove a charred stake. Set a post. mound with a trench as per instructions for corner to sections 16.17.20.21.

Gently rolling prairie. 2nd rate

East on a random line between Section 21 and 16

Variation 12° 30' East

40.00 Set a post for temporary quarter sect. Cor.

80.24 Entered N and S line 32 links South of the corner to Sections 15.16.21.22

from which corner I drew

West on a true line between Sections 16 and 21

Variation 12° 32' East

40.12 Drove a charred stake. Set a post. mound with a trench as per instructions for quarter section corner

80.24 The corner to Sections 16.17.20.21

Gently rolling prairie. 2nd rate

Township 6 N. Range 8 W. 6th Prin. Meridian

North between Sections 16 and 17

Variation 12° 30' East

40.00 Set a charred stake. Set a post. mound with a trench. as per instructions for quarter section corner

80.00 Drove a charred stake. Set a post. mound with a trench as per instructions for corner to Sections 8.9.16.17.

Land gently rolling prairie. 2nd rate

East on a random line between Sections 9 and 16

Variation 12° 37' East

40.00 Set a post for temporary quarter section corner

61.00 A drain course SE

80.40 Entered N and S line 7 links South of the corner to Sections 9.10.15.16

from which corner I drew

West on a true line between Sections 9 and 16

Variation 12° 42' East

40.20 Drove a charred stake. Set a post. mound

Township 6 N. Range 8 W. 6th P.m. Meridian

a mound, with a trench as per instructions
for quarter section corner

8,40 The corner to Sections 8, 9, 16, 17

Gently rolling prairie, 2nd rate

North between sections 8 and 9

Variation 12° 39' East

40,00 Drove a charred stake. Set a post, raised a mound, with a trench, as per instructions for quarter section corner

80,00 Drove a charred stake. Set a post, raised a mound, with a trench as per instructions for corner to Sections 4, 5, 8, 9.

Rolling prairie 2nd rate

East on a random line between Sections 4 and 9

Variation 12° 42' East

40,00 Set a post for temporary quarter section corner

80,22 Intersect N and S line at the corner to Sections 3, 4, 9, 10, from which I took

Township 6 N. Range 8 W. 6th P.m. Merid.

West on a true line between Sections 4 and 9

Variation 12° 42' East

40,11 Drove a charred stake. Set a post. Raised a mound, with a trench, as per instruction for quarter section corner

80,22 The corner to Sections 4, 5, 8, 9.

Gently rolling prairie, 2nd rate.

North between sections 4 and 5 (on random line)

Variation 12° 39' East

40,00 Set a post for temporary quarter Sect. Cor.

79,07 Intersect the North Boundary of the Township 24 links East of the corner to Sections 4, 5, 32, 33, from which corner I took

South between sections 4 and 5 on true line

Variation 12° 49' East

39,07 Drove a charred stake. Set a post. raised a mound with a trench as per instructions for quarter section corner

79,07 The corner to Sections 4, 5, 8, 9

Township 6 N. Range 8 W. 6th Prin. Merid.

Gently rolling prairie 2nd rate
September 10th 1859

From the post and mound corner to sections
5. 6. 31. 32 on the South Boundary of the
Township I run
North between sections 31 and 32
Variation 12° 30' East

40.00 Drove a charred stake. Set a post. raised a
mound. with a trench. as per instructions
for quarter section corner

80.00 Drove a charred stake. Set a post. raised a
mound with a trench as per instructions
for corner to 29. 30. 31. 32

Land rolling prairie. 2nd rate

East on a random line between Sections 29 and 32
Variation 12° 30' East

40.00 Set a post for temporary quarter section corner

Township 6 N. Range 8 W. 6th Prin. Meridian

80.10 Intersect N and S line 50 links South of the
corner to sections 28. 29. 32. 33.
From which corner I run
West on a true line between Sections 29 and 32
Variation 12° 51' East

40.05 Drove a charred stake. Set a post. raised a
mound with a trench as per instructions
for quarter section corner

80.10 The corner to Sections 29. 30. 31. 32

Land prairie. Soil good 2nd rate

West on a random line between Sections 30 and 31
Variation 12° 30' East

40.00 Set a post for temporary quarter section corner

73.90 Intersect the West Boundary of the
Township at the corner to Sections. 25. 30.
31. 36 from which corner I run
East on a true line between Sections 30 & 31
Variation 12° 30' East

33.90 Drove a charred stake Set a post

Township 6 N. Range 8 W. 6th Prin. Merid

raised a mound with a trench as per instructions for quarter section corner

73.90 The corner to Sections 29, 30, 31, 32

Land rolling prairie 2nd rate

North between Sections 29 and 30

Variation 12° 30' East

40.00 Drove a charred stake. Set a post. raised a mound with a trench as per instructions for quarter section corner

81.00 Drove a charred stake. Set a post. raised a mound with a trench. as per instructions for corner to Sections 19, 20, 29, 30.

South half rolling. North half level. 2nd rate

East on a random line between Sections 30 and 29

Variation 12° 30' East

40.00 Set a post for temporary quarter section corner

80.04 Intersect Naud Slue 33 links South of the corner to Sections 28, 29, 20, 21

Township 6 N. Range 8 W. 6th Prin. Meridian

from which corner I saw

West on a true line between Sections 30 and 29

Variation 12° 30' East

40.12 Drove a charred stake. Set a post raised a mound with a trench as per instructions for quarter section corner

80.04 The corner to Sections 19, 20, 29, 30.

Level prairie land. 2nd rate

West on a random line between Sections 19 and 30

Variation 12° 45' East

40.00 Set a post for temporary quarter section corner

73.35 Intersect the West Boundary of the Township at the corner to Sections 19, 24, 25, 30

from which corner I saw

East on a true line between Sections 19 and 30

Variation 12° 45' East

33.35 Drove a charred stake. set a post. raised a mound with a trench as per instructions for quarter section corner.

Township 6 N. Range 8 W. 6th Prin. Meridian

73.35 The corner to Sections 19.20.29.30.
Land level prairie 2nd rate.

North between sections 19 and 20
Variation 12° 30' East

40.00 Drove a charred stake. Set a post. raised a mound. with a trench as per instruction for quarter section corner

80.00 Drove a charred stake. Set a post. raised a mound. with a trench as per instructions for corner to Sections 17,18,19,20
Land level prairie 2nd rate

East on a random line between Sects 17 and 20
Variation 12° 30' East

40.00 Set a post for temporary quarter section corner
80.19 Entered the N and S line 70 links South of the corner to Sections 16,17,20-21 from which corner A oak
West on a true line between Sections 17 and 20

Township 6 N. Range 8 W. 6th Prin. Meridian

Variation 13° 00' East

40.09 Drove a charred stake. Set a post. raised a mound with a trench. as per instruction for quarter section corner
80.19 The corner to sections 17,18,19,20.
Land level prairie 2nd rate

West on a random line between Sections 18 and 19
Variation 12° 30' East

40.00 Set a post for temporary quarter section corner
73.35 Entered the West Boundary of the Township 23 links North of the corner to Sections 13,18,19,24 from which corner I oak
East on a true line between sections 18 and 19
Variation 12° 40' East

33.33 Drove a charred stake. Set a post. raised a mound, with a trench, as per instructions for quarter section corner.
73.33 The corner to sections 17,18,19,20
Land level upland prairie Soil good 2nd rate

Township 6 N. Range 8 W. 6th Prin. Meridian

North between sections 17 and 18
Variation 12° 30' East

40.00 Drove a charred stake. Set a post. mound. with a trench, as per instructions for quarter section corner

80.00 Drove a charred stake Set a post. raised a mound with a trench as per instructions for corner to sections 8. 7. 17. 18.

Level upland prairie. Good 2nd rate

East on a random line between sections 8 and 17
Variation 12° 15' E

40.00 Set a post for temporary quarter section corner

80.30 Intersect Grand Blue 50 links South of the cor to sections 8. 9. 16. 17. from which I saw West on a true line between sections 8 and 17
Variation 12° 36' East

40.15 Drove a charred stake. Set a post. raised a mound with a trench as per instructions for quarter section corner

Township 6 N. Range 8 W. 6th Prin. Meridian

80.30 The corner to sections 7. 8. 17. 18
Level upland prairie 2nd rate

West on a random line between sections 7 and 18
Variation 12° 15' East

40.00 Set a post for temporary quarter sec. Cor

73.80 Intersect West Boundary of the Township 12 links South of the corner to Sections 7. 12. 13. 18. from which corner I saw East on a true line between sections 7 and 18
Variation 12° 20' East

33.80 Drove a charred stake. Set a post. raised a mound. with a trench as per instructions for quarter section corner

73.80 The corner to Sections 7. 8. 17. 18
Land level prairie. 2nd rate

North between sections 7 and 8
Variation 12° 15' East

40.00 Drove a charred stake. Set a post. raised a

Township 6 N. Range 8 W. 6th Prin Meridian

mound, with a trench as per instructions for quarter section corner

80.00 Drove a charred stake. Set a post. raised a mound. with a trench as per instruction for corner to sections 5.6.7.8

Level upland prairie. 2nd rate.

East on a random line between Sections 5 and 8

Variation 12° 15 East

40.00 Set a post for temporary quarter section corner

80.50 Intersect N and S line 86 links South of the corner to Sections 4.5.8.9. from which corner I

West on a true line between sections 5 and 8

Variation 12° 52' East

40.25 Drove a charred stake. Set a post. raised a mound with a trench as per instructions for quarter section corner

80.50 The corner to Sections 5.6.7.8

Level upland prairie 2nd rate

Township 6 N. Rang 8 W. 6th Prin Meridian

West on a random line between Section 6 and 7

Variation 12° 15' East

40.00 Set a post for temporary quarter section corner

44.00 Intersect a pond of water or marsh bearing N E and S W

Water 1 to 10 inches deep. pond has no outlet.

73.80 Intersect the 1st Guide Meridian West 35 links North of the corner to Sections 7.6. 1.12 from which corner I run

East on a true line between Section 6 and 7

Variation 12° 30' East.

33.80 Drove a charred stake. Set a post. raised a mound, with a trench, as per instruction for quarter section corner.

73.80 The corner to Section 5.6.7.8.

Level upland prairie. Soil good 2nd

North on a random line between Sections 5 and 6

Variation 12° 15' East

40.00 Set a post for temporary quarter section corner

Township 6 N. Range 8 W. 6th Prin. Merid.

79.77 Intersect the North Boundary of the Township 35 links east of the corner to Sections 5 and 6 from which corner I course South on a true line between Sections 5 and 6

Variation 12° 00' East

39.77 Drove a charred stake. Set a post, mound & mound. with a trench as per instructions for quarter section corner

79.77 The corner to Sections 5. 6. 7. 8

Level upland prairie. Soil good 2nd rate

September 11th 1859

General Description

The Soil in this township is good 2nd Rate. The land is high level upland prairie destitute of water. Stone and timber.

A list of the names of the individuals Employed to assist in surveying measuring and marking the lines and corners described in the foregoing field notes of the subdivision lines of Township 6 North of the Base line. Range 8 West of the 6th Principal Meridian Showing the respective capacities in which they acted.

Darwin L Peckham	Chainman
Jacob C. Lackner	Chainman
Henry Smith	Chainman
Josiah A Barton	Chainman
Ephraim Wills	Flagman
Ira S Taylor	Flagman
John A Banning	Axeman
William H Oglesby	Axeman
Henry L Harvey	Compassman

41/95

C. D. L. Made

1/96

Township No 7. N. R. N. 8 W. 6" P.M.

Field notes of the Survey of the Subdivisional Lines of Township No 7 N. R. No. 8 W. of the 6th P.M. Territory of Nebraska as surveyed by John R. Jr. Wm Marcenus Crane under their joint contract No. 312 and date March 21 1865

Copied JRS
Plotted A.P.F.

Surveys
Commenced May 24" 1865
Completed May 26 "

Error by N.C.S.

List of Names of Assistants

Charles Reynwell Chairman
Henry Lee "
John Gerlan "
Hiram Dougherty "
William Gow Commman
Charles B. Townsend "
William J. Kent "
Patrick Conaway Flagman
John Poisett "
Marcenas Crow Compassman
J. B. F. Cates "

Survey Commenced May 24th 1865
by Marcenas Crow

Township No. 7 North Range No. 8 West 6 P. M.

6	47	5	35	4	27	3	18	2	10	1
46		46		35		26		17		9
7	45	8	34	9	26	10	17	11	9	12
44		43		33		25		16		8
18	43	17	33	16	25	15	16	14	8	13
42		41		32		24		15		7
19	41	20	31	21	23	22	14	23	6	24
40		39		30		22		13		5
30	39	29	30	28	22	27	13	26	5	25
38		37		29		21		12		4
31	37	32	29	33	21	34	12	35	4	36

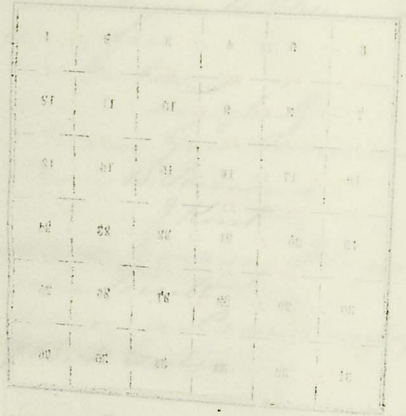

Field notes of the subdivisional lines in Township 7 North of Range 8 West of the 6th Principal Meridian. —

To determine the proper adjustment of the compass for subdivision this Township, I commenced at the corner to Townships 6 and 7 North of Ranges 7 and 8 west, and run North on a blank line along the East Boundary of Section 36.

Var. 12° 38' East.

40.03 To a point 5 links West of the quarter Section corner

80.03 To a point 8 links West of the post corner to Sections 25 and 36.

To retrace this line or run parallel thereto my compass must be adjusted to a Variation of 12° 35' East.

Subdivision Commenced May 27th 1865 by Marcus Crum

From the corner to Sections 1. 2. 35 and 36 on the South Boundary of the Township, I run

Township 7 N R 8 W. 6 P M

North between Sections 35 and 36
Va 12°35' East

40.00 ~~Drove Charred Stake~~ Set post
deposited Charred Stake
and raised Mound of earth
with pits
as per instructions for 1/4 Sec. Cor.

80.00 ~~Drove Charred Stake~~ Set post
deposited Charred Stake
and raised Mound of earth
with pits
as per instructions for Corner
to Sections 25. 26. 35 and 36
Land level Prairie Soil 2 rate

East on a random line
between Sections 25 and 36
Va 12°35' East

40.00 Set a post for temporary 1/4 Sec. Cor.

79.94 Intersected East Boundary of
Township 9 links South of post
Corner to Sections 25 and 36
from which Corner
I run
S. 89°56' W. on a true line between
Sections 25 and 36.

Township 7 N. R 8 W. 6 P M

Va 12°35 East

39.97 ~~Drove Charred Stake~~ Set post
deposited Charred Stake
and raised Mound of earth
with pits
as per instructions for 1/4 Sec. Cor.

79.94 The corner to Sections
25. 26. 35 and 36
Land level Prairie Soil 2 rate

North between Sections 25 and 26
Va 12°35 East

40.00 ~~Drove Charred Stake~~ Set post
deposited Charred Stake
and raised Mound of earth
with pits
as per instructions for 1/4 Sec. Cor.

80.00 ~~Drove Charred Stake~~ Set post
deposited Charred Stake
and raised Mound of earth
with pits
as per instructions for Corner
to Sections 23. 24. 25 and 26
Land level Prairie Soil 2 rate

East on a random line
between Sections 24 and 25
Va 12°35' East

Township 7 N. R 8 W. 6 P M

40.00 Set a post for temporary 1/4 Sec. Cor.
80.10 Intersected West Boundary of Township 18 links South of post Corner to Sections 24 and 25 from which Corner
I run
S. 89° 52' W on a true line between Sections 24 and 25
Va 12° 35' East
40.05 ~~Drove Charred Stake~~ deposited Charred Stake Set post and raised mound of earth with pits as per instructions for 1/4 Sec. Cor.
80.10 The Corner to Sections 23. 24 25 and 26
Land level Prairie Soil 2 rate

North between Sections 23 and 24
Va 12° 35' East
40.00 ~~Drove Charred Stake~~ deposited Charred Stake Set post and raised mound of earth with pits as per instructions for 1/4 Sec. Cor.
80.00 ~~Drove Charred Stake~~ Set post deposited Charred Stake

Township 7 N. R 8 W. 6 P M

and raised mound of earth with pits as per instructions for Corner to Sections 13. 14. 23 and 24
Land level Prairie Soil 2 rate

East on a random line between Sections 13 and 24
Va 12° 35' East
40.00 Set a post for temporary 1/4 Sec. Cor.
80.08 Intersected East Boundary of Township 4 links North of post Corner to Sections 13 and 24 from which Corner
I run
N. 89° 58' W. on a true line between Sections 13. and 24
Va 12° 35' East
40.04 ~~Drove Charred Stake~~ deposited Charred Stake Set post and raised mound of earth with pits as per instructions for 1/4 Sec. Cor.
80.08 The Corner to Sections 13. 14. 23 and 24
Land rolling Prairie Soil 2 rate

Township 7 N. R 8 W. 6 P M

North between Sections 13 and 14
Va 12° 35' East
40.00 ~~Drove Charred Stake~~ deposited Charred Stake Set post and raised mound of earth with pits as per instructions for 1/4 Sec. Cor.
80.00 ~~Drove Charred Stake~~ deposited Charred Stake Set post and raised mound of earth with pits as per instructions for Corner to Sections 11. 12. 13 and 14
Land rolling Prairie Soil 2 rate

East on a random line between Sections 12 and 13
Va 12° 35' East
40.00 Set a post for temporary 1/4 Sec. Cor.
80.22 Intersected East Boundary of Township 11 links South of post corner to Sections 12 and 13 from which Corner
I run
S. 89° 55' W. on a true line between Sections 12 and 13

Township 7 N. R 8 W. 6 P M

Va 12° 35' East
40.11 ~~Drove Charred Stake~~ deposited Charred Stake Set post and raised mound of earth with pits as per instructions for 1/4 Sec. Cor.
80.22 The Corner to Sections 11. 12. 13 and 14
Land rolling Prairie Soil 2 rate

North between Sections 11 and 12
Va 12° 35 East
40.00 ~~Drove Charred Stake~~ deposited Charred Stake Set post and raised mound of earth with pits as per instructions for 1/4 Sec. Cor.
80.00 ~~Drove Charred Stake~~ deposited Charred Stake Set post and raised mound of earth with pits as per instructions for Corner to Sections 1. 2. 11 and 12
Land rolling Prairie Soil 2 rate

East on a random line between Sections 1 and 12
Va 12° 35' East

Township 7 N. R 8 W. 6 P M

40.00 Set a post for temporary 1/4 Sec. Cor.
80.08 Intersected East Boundary of Township
21 links South of post Corner to
Sections 1 and 12 from which Corner
I run
S. 89°51' W. on a true line between
Sections 1 and 12
Va 12°35 East
40.04 ~~Drove Chained Stake~~ Set post depointed Chained Stake and
raised mound of earth with pits as per
instructions for 1/4 Sec. Cor.
80.08 The Corner to Sections
1. 2. 11 and 12
Land level Prairie Soil 2 rate

North on a random line between
Sections 1 and 2
Va 12°35 East
40.00 Set a post for temporary 1/4 Sec. Cor.
80.20 Intersected North Boundary of
Township 12 links West of post Cor-
ner to Sections 1 and 2 from

Township 7 N R 8 W. 6 P M
which corner

S 0°35' W. on a true line between Sections
1 and 2
Va 12°35' East
40.20 ~~Drove Chained Stake~~ Set post depointed Chained Stake and
raised mound of earth with pits as per
instructions for 1/4 Sec. Cor.
80.20 The Corner to Sections
1. 2 11 and 12
Land level Prairie Soil 2 rate
~~May 24 1865~~

Charles Rummell Chairman
Henry Lee "
William Gow Cornerman
Charles B. Townsend "
Patrick Conaway Flagman
Marcenas Crow Compassman

Survey completed May 24th
1865 by Marcenas Crow

Township 7 N. R. 8 W. 6 P. M.
Survey commenced May 24th 1865

by John B. Irvin

North between Sections 34 and 35

Va 12° 35' East

33.00 Ruin bears S.E.

40.00 ~~Drove Chained Stake~~ Set post deposited Chained Stake and raised mound of earth with pits as per instructions for 1/4 Sec. Cor.

80.00 ~~Drove Chained Stake~~ Set post deposited Chained Stake and raised mound of earth with pits as per instructions for corner to Sections 26. 27. 34 and 35

Land level Prairie Soil 2d rate

East on a random line between Sections 26 and 35

Va 12° 35' East

40.00 Set a post for temporary 1/4 Sec. Cor.

80.10 Intersected N. and S. line 13 links North of post corner to Sections 25. 26. 35 and 36 from which corner I run

N 89 54 W. on a true line between Sections 26 and 35

Township 7 N. R. 8 W. 6 P. M.

Va 12° 35' East

40.05 ~~Drove Chained Stake~~ Set post deposited Chained Stake and raised mound of earth with pits as per instructions for 1/4 Sec. Cor.

80.10 The corner to Sections 26. 27. 34 and 35

Land level Prairie Soil 2d rate

North between Sections 26 and 27

Va 12° 35' East

40.00 ~~Drove Chained Stake~~ Set post deposited Chained Stake and raised mound of earth with pits as per instructions for 1/4 Sec. Cor.

80.00 ~~Drove Chained Stake~~ Set post deposited Chained Stake and raised mound of earth with pits as per instructions for corner to Sections 22. 23. 26 and 27

Land level Prairie Soil 2d rate

East on a random line between Sections 23 and 26

Va 12° 35' East

Township 7 N. R 8 W 6 P M

Hon Set a post for temporary 1/4 Sec. Cor.
80.02 Intersected N. and S. lim 17 links
South of post comm to Sections
23. 24. 25 and 26 from which
corner
I run
S. 89° 58' W. on a true line between
Sections 23 and 26
Va 13° 35' East
Hon ~~From Chama State~~ dpnita Chama State Set post and
mound of earth with pits as per
instructions for 1/4 Sec. Cor.
80.02 The comm to Sections
22. 23. 26 and 27
Land and Rim Soil 2 nd

North between Sections 22 and 23
Va 13° 35' East
Hon ~~From Chama State~~ dpnita Chama State Set post and
mound of earth with pits as per
instructions for 1/4 Sec. Cor.
80.01 ~~From Chama State~~ dpnita Chama State Set post

Township 7 N. R 8 W. 6 P M

mound of earth with pits as per
instructions for Comm to Sec-
tions 14. 15. 22 and 23
Land and Rim Soil 2 nd

East on a random line
between Sections 14 and 23
Va 12° 35' East
Hon Set a post for temporary 1/4 Sec. Cor.
79.96 Intersected N. and S. lim 30
links South of post Comm to
Sections 13. 14. 23 and 24
from which corner
I run
S. 89° 47' West on a true line
between Sections 14. and 23
Va 12° 35' East
39.98 ~~From Chama State~~ dpnita Chama State Set post and
mound of earth with pits as per
instructions for 1/4 Sec. Cor.
79.96 The comm to Sections
14. 15. 22 and 23

Township 7 N R 8 W. 6 P M

Land level Prairie Soil 2 rate

North between Sections 14 and 15
Va 12° 35 East
40.00 ~~Drove Chained Stake~~ deposited Chained Stake set post and raised mound of earth with pits as per instructions for 1/4 Sec. Cor.
80.00 ~~Drove Chained Stake~~ deposited Chained Stake set post and raised mound of earth with pits as per instructions for corner to Sections 10. 11. 14 and 15
Land level Prairie Soil 2 rate

East on a random line between Sections 11 and 14
Va 12° 35' East
40.00 Set a post for temporary 1/4 Sec. Cor.
80.05 Intersected N. and S. line 5 links North of post corner to Sections 11. 12. 13 and 14 from which corner
I run

Township 7 N R. 8 W. 6 P M

N 89° 58' W. on a true line between Sections 11 and 14
Va 12° 35' East
40.02 ~~Drove Chained Stake~~ deposited Chained Stake set post and raised mound of earth with pits as per instructions for 1/4 Sec. Cor.
80.05 The corner to Sections 10. 11. 14 and 15
Land level Prairie Soil 2 rate

North between Sections 10 and 11
Va 12° 35' East
40.00 ~~Drove Chained Stake~~ deposited Chained Stake set post and raised mound of earth with pits as per instructions for 1/4 Sec. Cor.
80.00 ~~Drove Chained Stake~~ deposited Chained Stake set post and raised mound of earth with pits as per instructions for corner to Sections 2. 3. 10. and 11
Land level Prairie Soil 2 rate

East on a random line

Township 7 N. R 8 W. 6 P. M

between Sections 2 and 11
Va 12° 35' East

40.00 Set post for temporary 1/4 Sec Cor.
80.20 Intersected N. and S. line 27 links
South of post corner to Sections
1. 2. 11 and 12 from
which corner
I run
S. 89° 48' W. on a true line be-
tween Sections 2 and 11
Va 12° 35' East

40.10 ~~Drove Chained Stake~~ deposited Chained Stake Set post and
raised mound of earth with pits as pr
instructions for 1/4 Sec. Cor.
80.20 The corner to Sections
2. 3. 10 and 11
Land level Prairie Soil 2d rate

North on a random line
between Sections 2 and 3
Va 12° 35' East

40.00 Set a post for temporary 1/4 Sec. Cor

Township 7 N. R 8 W. 6 P. M

80.09 Intersected North Boundary of
Township 21 links West of post
corner to Sections 2 and 3
from which corner
I run
S. 00° 09' W on a true line be-
tween Sections 2 and 3
Va 12° 35' East

40.09 ~~Drove Chained Stake~~ deposited Chained Stake Set post and
raised mound of earth with pits as pr
instructions for 1/4 Sec. Cor.
80.09 The corner to Sections
2. 3. 10 and 11
Land rolling Prairie Soil 2d rate
~~May 24th 1865~~

John Gerlyn Chainman
Hiram Doughty "
William J. Kent Cornerman
John Poinett Flagman
~~J. B. F. Cates Compassman~~

Survey completed May 24th 1865
by John B. Irvin

Township 7 N. R 8 W. 6 P M

Township 7 N. R 8 W. 6 P M
Survey commenced May 25th 1865

by Marcenas Crane

North between Sections 33 and 34
Va 12° 35' East

40.00 ~~Drove Charred Stake~~ deposited Charred Stake Set post and raised mound of earth with pits as per instructions for 1/4 Sec. Cor.

67.00 Run 5 links wide board S. E.

80.00 ~~Drove Charred Stake~~ deposited Charred Stake Set post and raised mound of earth with pits as per instructions for corner to Sections 27. 28. 33 and 34 land level Prairie Soil 2 rate

---

East on a random line between Sections 27 and 34
Va 12° 35' East

11.00 Ravine runs S.

40.00 Set a post for temporary 1/4 Sec. Cor.

79.87 Intersected N. and S. line 15 links South of post corner to Sections 26. 27. 34 and 35 from which corner I run

Township 7 N. R 8 W. 6 P M

S. 89°54' W on a true line between
Sections 27 and 34

Va 12°35 East

39.93 ~~Drove Chained Stake~~ deposited Chained Stake Set post and
raised mound of earth with pits as per
instructions for 1/4 Sec. Cor.

79.87 The corner to Sections 27. 28. 33 and 34
Land level Prairie Soil 2d rate

North between Sections 27 and 28

Va. 12 35 East

40.00 ~~Drove Chained Stake~~ deposited Chained Stake Set post and
raised mound of earth with pits as per
instructions for 1/4 Sec. Cor.

80.00 ~~Drove Chained Stake~~ deposited Chained Stake Set post and
raised mound of earth with pits as per
instructions for Corner to
Sections 21. 22. 27 and 28
Land level Prairie Soil 2d rate

East on a random line
between Sections 22 and 27

Township 7 N R 8 W 6 P M

Va 12°35' East

40.00 Set a post for temporary 1/4 Sec. Cor.

79.89 Intersected N. and S. line 11 links
South of post corner to Sections
22. 23. 26 and 27 from
which corner
I run
S. 89°55' W. on a true line between
Sections 22 and 27

Va. 12°35' East

39.94 ~~Drove Chained Stake~~ deposited Chained Stake Set post and
raised mound of earth with pits as per
instructions for 1/4 Sec. Cor.

79.89 The corner to Sections
21. 22. 27 and 28
Land level Prairie Soil 2d rate

North between Sections 21 and 22

Va. 12°35' East

40.00 ~~Drove Chained Stake~~ deposited Chained Stake Set post and
raised mound of earth with pits as per
instructions for 1/4 Sec. Cor.

Township 7 N. R 8 W. 6 P. M

8.00 ~~Drove Chained Stake~~ deposited Chained Stake Set post and raised mound of earth with pits as per instructions for corner to Sections 15. 16. 21 and 22
Land level Prairie Soil 2 rate

East on a random line between Sections 15 and 22
Va. 12 35 East

4.00 Set a post for temporary 1/4 Sec. Cor.
79.90 Intersected N. and S. line 3 links South of post corner to Sections 14. 15. 22 and 23 from which corner I run
S. 89° 59' W on a true line between Sections 15 and 22
Va. 12° 35' East

39.95 ~~Drove Chained Stake~~ deposited Chained Stake Set post and raised mound of earth with pits as per instructions for 1/4 Sec. Cor.
79.90 The corner to Sections 15. 16. 21 and 22
Land level Prairie Soil 2 rate

Township 7 N. R. 8 W. 6 P. M

North between Sections 15 and 16
Va. 12° 35' East

4.00 ~~Drove Chained Stake~~ deposited Chained Stake Set post and raised mound of earth with pits as per instructions for 1/4 Sec. Cor.
8.00 ~~Drove Chained Stake~~ deposited Chained Stake Set post and raised mound of earth with pits as per instructions for corner to Sections 9. 10. 15 and 16
Land level Prairie Soil 2 rate

East on a random line between Sections 10 and 15
Va. 12° 35' East

4.00 Set a post for temporary 1/4 Sec. Cor.
79.96 Intersected N. and S. line 10 links South of post corner to Sections 10. 11. 14 and 15 from which corner I run
S. 89° 56' W. on a true line between Sections 10 and 15
Va. 12 35 East

Township 7 N R 8 W. 6 P.M.

39.98 ~~Drove Charred Stake~~ deposited charred Stake Set post and raised mound of earth with pits as per instructions for 1/4 Sec. Cor.

79.96 The corner to Sections 9. 10. 15 and 16
Land level Prairie Soil 2 rate

North between Sections 9 and 10
Va. 12° 35' East

40.00 ~~Drove Charred Stake~~ deposited charred Stake Set post and raised mound of earth with pits as per instructions for 1/4 Sec. Cor.

80.00 ~~Drove Charred Stake~~ deposited charred Stake Set post and raised mound of earth with pits as per instructions for corner to Sections 3. 4. 9 and 10
Land level Prairie Soil 2 rate

East on a random line between Sections 3 and 10
Va. 12° 35' East

40.00 Set a ~~post~~ for temporary 1/4 Sec. Cor.

Township 7 N. R 8 W. 6. P.M.

79.98 Intersected N. and S. line 12 links North of post corner to Sections 2. 3. 10 and 11 from which corner I run
N. 89° 55' W. on a true line between Sections 3 and 10
Va. 12° 35' East

39.99 ~~Drove Charred Stake~~ deposited charred Stake Set post and raised mound of earth with pits as per instructions for 1/4 Sec. Cor.

79.98 The corner to Sections 3. 4. 9 and 10
Land level Prairie Soil 2 rate

North on a random line between Sections 3 and 4
Va 12° 35' East

40.00 Set post for temporary 1/4 Sec. Cor.

80.15 Intersected North Boundary of Township 35 links West of post corner to Sections 3 and 4

Township 7 N. R. 8 W 6 P. M

from which Corner
I run
S. 00° 15' W. on a true line
between Sections 3 and 4
Va 12° 35' East
40.15 ~~Drove Channel Stake~~ deposited Channel Stake Set post and
raised Mound of earth with pits as per
instructions for 1/4 Sec. Cor.
80.15 The corner to Sections
3. 4. 9 and 10
land rolling Prairie Soil 2d rate
~~May 25th 1865~~

~~Charles Reinmelt Chainman~~
~~Henry Lee "~~
~~William Yow Commman~~
~~Charles B. Townsend "~~
~~Patrick Conaway Flagman~~
~~Maximas Crow Compassman~~

Survey completed May 25th 1865
by Maximas Crow.

Township 7 N. R. 8 W. 6 P. M
Survey Commenced May 25th 1865
by John B Irvine
North between Sections 32 and 33
Va. 12 35 East
40.00 ~~Drove Channel Stake~~ deposited Channel Stake Set post and
raised Mound of earth with pits as per
instructions for 1/4 Sec. Cor.
80.00 ~~Drove Channel Stake~~ deposited Channel Stake Set post
and raised Mound of earth
with pits as per instructions for corner to
Sections 28. 29. 32 and 33
Land level Prairie Soil 2d rate

East on a random line
between Sections 28 and 33
Va 12° 35' East
40.00 Set a post for temporary 1/4 Sec. Cor.
45.10 Run 5 links wide ~~bowers~~ SE
79.98 Intersected N. and S. line 6 links
North of post corner to Sections
27. 28. 33 and 34.
from which corner
I run
N. 89 57 W on a true line

Township 7 N. R 8 W. 6 P M

between Sections 28 and 33
Va 12°35' East
39.99 ~~Drove Chained Stake~~ deposited chained Stake Set post and raised mound of earth with pits as per instructions for 1/4 Sec. Cor.
79.98 The corner to Sections 28. 29. 32 and 33
Land broken Prairie Soil 2 rate

North between Sections 28 and 29
Va. 12°35' East
40.00 ~~Drove Chained Stake~~ deposited chained Stake Set post and raised mound of earth with pits as per instructions for 1/4 Sec. Cor.
57.00 Run 4 links wide bears S.E.
80.00 ~~Drove chained Stake~~ deposited chained Stake Set post and raised mound of earth with pits as per instructions for ~~Corner to~~ Sections 20. 21. 28 and 29
Land level Prairie Soil 2 rate

East on a random line

Township 7 N. R 8 W. 6 P M

between Sections 21 and 28
Va. 12°35' East
40.00 Set a post for temporary 1/4 Sec. Cor.
80.05 Intersected N. and S. line 12 links North of post corner to Sections 21. 22. 27 and 28 from which corner I run
N. 89°55' W on a true line between Sections 21 and 28
Va 12°35' East
40.02 ~~Drove Chained Stake~~ deposited chained Stake Set post and raised mound of earth with pits as per instructions for 1/4 Sec. Cor.
80.05 The corner to Sections 20. 21. 28 and 29
Land rolling Prairie Soil 2 rate

North between Sections 20 and 21
Va. 12°35' East
40.00 ~~Drove Chained Stake~~ deposited chained Stake Set post and raised mound of earth with pits as per

Township 7 N. R 8 W. 6 P M

instructions for 1/4 Sec. Cor.
80.00 ~~Drove Chained Stake~~ deposited Chained Stake Set post and
raised mound of earth with pits as per
instructions for corner to
Sections 16. 17. 20 and 21
Land level Prairie Soil 2d rate

East on a random line
between Sections 16 and 21
Va. 12°35' East
40.00 Set post for temporary 1/4 Sec. Cor.
80.09 Intersected N. and S. line 20 links
north of post. Corner to Sections
15. 16. 21 and 22
from which corner
I run
N. 89°51' W. on a true line between
Sections 16 and 21
Va 12°35' East
40.04 ~~Drove Chained Stake~~ deposited Chained Stake Set post and
raised mound of earth with pits as per
instructions for 1/4 Sec. Cor.

Township 7 N. R 8 W. 6 P M

80.09 The corner to Sections
16. 17. 20 and 21
Land level Prairie Soil 2d rate

North between Sections 16 and 17
Va. 12°35' East
40.00 ~~Drove Chained Stake~~ deposited Chained Stake Set post and
raised mound of earth with pits as per
instructions for 1/4 Sec. Cor.
80.00 ~~Drove Chained Stake~~ deposited Chained Stake Set post
and raised mound of earth with pits
as per instructions for corner to
Sections 8. 9. 16 and 17
Land level Prairie Soil 2d rate

East on a random line
between Sections 9 and 16
Va 12°35' East
40.00 Set a post for temporary 1/4 Sec. Cor.
79.94 Intersected N. and S. line 22 links
north of post corner to Sections
9. 10. 15 and 16 from which corner

Township 7 N. R. 8 W. 6 P. M.

Prun

N. 89°51' W. on a true line between Sections 9 and 16

Va. 12°35' East

39.97 ~~Drove Chained Stake~~ deposited Chained Stake Set post and raised mound of earth with pits as per instruction for 1/4 Sec. Cor.

79.94 The corner to Sections 8. 9. 16 and 17

Land level Prairie Soil 2d rate

North between Sections 8 and 9

Va. 12 35 East

40.00 ~~Drove Chained Stake~~ deposited Chained Stake Set post and raised mound of earth with pits as per instructions for 1/4 Sec. Cor.

80.00 ~~Drove Chained Stake~~ deposited Chained Stake Set post and raised mound of earth with pits as per instructions for corner to Sections 4. 5. 8 and 9

Land rolling Prairie Soil 2d rate

East on a random line

Township 7 N. R. 8 W. 6 P. M.

between Sections 4 and 9

Va 12 35 East

40.00 Set a post for temporary 1/4 Sec. Cor.

80.08 Intersected N. and S. line 15 links North of post Corner to Sections 3. 4. 9 and 10 from which Corner Prun

N. 89°54' West on a true line between Sections 4 and 9

Va. 12°35' East

40.04 ~~Drove Chained Stake~~ deposited Chained Stake Set post and raised mound of earth with pits as per instructions for 1/4 Sec. Cor.

80.08 The Corner to Sections 4. 5. 8 and 9

Land rolling Prairie Soil 2d rate

North on a random line between Sections 4 and 5

Va. 12°35' East

40.00 Set a post for temporary 1/4 Sec. Cor.

80.18 Intersected North Boundary of

Township 7 N. R 8 W. 6 P M

Township 13 links West of post
corner to Sections 4 and 5
from which corner
I run
S 00.06 W. on a true line between
Sections 4 and 5
Va 12°35' East
40.18 ~~Drove Charred Stake~~ deposited Charred Stake Set post and
raised mound of earth with pits as per
instructions for 1/4 Sec. Cor.
80.18 The corner to Sections
4. 5. 8 and 9
Land rolling Prairie Soil 2d rate
~~May 25th 1865~~
~~John Gerlen Chainman~~
~~Hiram Dougherty "~~
~~William J. Kent Cornerman~~
~~John Poisett Flagman~~
~~J. B. F. Cates Compassman~~

Survey completed May 25 1865
by John B. Irvin

Township 7 N. R. 8 W. 6 P M
Survey commenced May 26th 1865

by Marcenas Crane
North between Sections 31 and 32
Va 12°35' East
40.00 ~~Drove Charred Stake~~ deposited Charred Stake Set post and
raised mound of earth with pits as per
instructions for 1/4 Sec. Cor.
80.00 ~~Drove Charred Stake~~ deposited Charred Stake Set post
and raised mound of earth with pits as
per instructions for corner to
Sections 29. 30. 31 and 32
Land level Prairie Soil 2d rate

East on a random line
between Sections 29 and 32
Va. 12°35' East
40.00 Set a post for temporary 1/4 Sec. Cor.
80.06 Intersected N. and S. line 15 links
South of post corner to Sections
28. 29. 32 and 33 from which corner
I run
S. 89°54' W. on a true line between
Sections 29 and 32
Va 12°35' East

Township 7 N. R 8 W. 6 P M

4003 ~~Drove Chained Stake~~ deposited Chained Stake Set post and raised mound of earth with pits as per instructions for 1/4 Sec. Cor.

80.06 The corner to Sections 29. 30. 31 and 32
Land level Prairie Soil 2d rate

West on a random line between Sections 30 and 31
Va. 12° 35' East

40.00 Set a post for temporary 1/4 Sec. Cor

74.24 Intersected West Boundary of Township 20 links North of post Corner to Sections 30 and 31 from which Corner
I run
N. 89 51 E. on a true line between Sections 30 and 31
Va 12° 35' East

34.24 ~~Drove Chained Stake~~ deposited Chained Stake Set post and raised mound of earth with pits as per instruction for 1/4 Sec. Cor.

Township 7 N. R 8 W. 6 P M

74.24 The corner to Sections 29. 30. 31 and 32
Land level Prairie Soil 2d rate

Survey completed May 26th 1865 by Marcenas Cruse

Survey commenced May 26th 1865 by John B. Irvin
North between Sections 29 and 30
Va. 12° 35' East

40.00 ~~Drove Chained Stake~~ deposited Chained Stake Set post and raised mound of earth with pits as per instructions for 1/4 Sec. Cor.

80.00 ~~Drove Chained Stake~~ Set post and raised mound of earth as per instructions for Corner to Sections 19. 20. 29 and 30
Land Rolling Prairie Soil 2d rate

East on a random line between Sections 20 and 29
Van 12° 35' East

40.00 Set a post for temporary 1/4 Sec. Cor.

79.95 Intersected N. and S. line 8 links North of post Corner to Sections 20. 21. 28 and 29 from which Corner

Township 7 N. R 8 W. 6 P M

I run
N. 89°57' W. on a true line between
Sections 20 and 29
Va. 12°35' East
39.97 ~~Dron Charred Stake~~ deposited Charred Stake Set post and
raised mound of earth with pits as per
instruction for 1/4 Sec. Cor.
79.95 The corner to Sections
19. 20. 29 and 30
Land level Prairie Soil 2d rate

West on a random line
between Sections 19 and 30
40.00 Set a post for temporary 1/4 Sec. Cor. Va 12°37' E
74.30 Intersected the West Boundary of
Township 12 links North of post
corner to Sections 19 and 30
from which corner
I run
N. 89°55' E. on a true line
between Sections 19 and 30
Va. 12°35' East

Township 7 N. R 8 W. 6 P M

34.30 ~~Dron Charred Stake~~ deposited Charred Stake Set post
and raised mound of earth with pits as
per instructions for 1/4 Sec. Cor.
74.30 The corner to Sections
19. 20. 29 and 30
Land rolling Prairie Soil 2d rate
Survey completed May 26th 1865 by John B. Irvine
Survey commenced May 26th 1865 by Marcus Craw
North between Sections 19 and 20
Va. 12°35' East
40.00 ~~Dron Charred Stake~~ deposited Charred Stake Set post and
raised mound of earth with pits as per
instructions for 1/4 Sec. Cor.
80.00 ~~Dron Charred Stake~~ deposited Charred Stake Set post and
raised mound of earth with pits as per
instructions for corner to
Sections 17. 18. 19 and 20
Land rolling Prairie Soil 2d rate

East on a random line
between Sections 17 and 20
40.00 Set post for temporary 1/4 Sec. Cor. Va 12°35' East
79.97 Intersected N. and S. line 10 links

Township 7 N. R 8 W. 6 P M

South of post corner to Sections 16. 17. 20 and 21 from which corner I run
S. 89°56' W. on a true line between Sections 17 and 20
Va 12.35 East
39.98 ~~Drove Chained Stake~~ Set post (deposited Chained Stake) and raised mound of earth (with pits) as per instructions for 1/4 Sec. Cor.
79.97 The corner to Sections 17. 18. 19 and 20
Land level Prairie Soil 2d rate

West on a random line between Sections 18 and 19
Va 12°35' East.
40.00 Set a post for temporary 1/4 Sec. Cor.
74.28 Intersected West Boundary of Township 10 links North of post corner to Sections 18 and 19 from which corner I run

Township 7 N. R 8 W. 6 P M

N. 89°56' E. on a true line between Sections 18 and 19
Va 12°35' East
34.28 ~~Drove Chained Stake~~ Set post (deposited Chained Stake) and raised mound of earth (with pits) as per instructions for 1/4 Sec. Cor.
74.28 The corner to Sections 17. 18. 19 and 20
Land rolling Prairie Soil 2d rate
Survey completed May 26th 1865 by Marcenas Crane
Survey commenced May 26th 1865 by John B. Irvin
North between Sections 17 and 18
40.00 Va. 12°35' East
40.00 ~~Drove Chained Stake~~ Set post (deposited Chained Stake) and raised mound of earth (with pits) as per instructions for 1/4 Sec. Cor.
80.00 ~~Drove Chained Stake~~ Set post (deposited Chained Stake) and raised mound of earth (with pits) as per instructions for corner to Sections 7. 8. 17 and 18
Land level Prairie Soil 2d rate

East on a random line

Township 7 N. R 8 W. 6 P.M.

between Sections 8 and 17
Va 12°35' East
40.00 Set a post for temporary 1/4 Sec. Cor.
79.83 Intersected N. and S. lim 15 links
South of post corner to Sections
8. 9. 16 and 17 from which Corner
I run
S. 89°54' W. on a true lim be-
tween Sections 8 and 17
Va. 12°35' East
39.91 ~~Drove Charred Stake~~ deposited Charred Stake Set post and
raised mound of earth with pits as per
instructions for 1/4 Sec. Cor.
79.83 The corner to Sections
7. 8. 17 and 18
Land level Prairie Soil 2 rate

West on a random lim
between Sections 7 and 18
Va. 12°35' East
40.00 Set a post for temporary 1/4 Sec. Cor.
74.31 Intersected West Boundary of

Township 7 N. R 8 W. 6 P.M.

Township 21 links South of
post corner to Sections 7 and 18
from which Corner
I run
South 89°51' E. on a true lim
between Sections 7 and 18
Va. 12°35' East
34.31 ~~Drove Charred Stake~~ deposited Charred Stake Set post and
raised mound of earth with pits as per
instructions for 1/4 Sec. Cor.
74.31 The corner to Sections
7. 8. 17 and 18
Land level Prairie Soil 2 rate
Survey completed May 26th 1865 by John B. Irvine
Survey commenced May 26th 1865 by Marcenas Craw
North between Sections 7 and 8
Va 12°35' East
40.00 ~~Drove Charred Stake~~ deposited Charred Stake Set post and
raised mound of earth with pits as per
instructions for 1/4 Sec. Cor.
80.00 ~~Drove Charred Stake~~ deposited Charred Stake Set post and
raised mound of earth with pits as per
instructions for Corner to

Township 7 N. R 8 W 6 P.M

Sections 5. 6. 7 and 8
Land rolling Prairie Soil 2 rate

East on a random line
between Sections 5 and 8
Va 12 35 East

40.00 Set a post for temporary 1/4 Sec. Cor.
79.88 Intersected N. and S. line 12 links
South of post corner to Sections
4. 5. 8 and 9 from which Corner
I run
S. 89 55 W. on a true line
between Sections 5. and 8.
Var. 12°35' East
39.94 ~~Drove Chained Stake~~ Deposited Chained Stake Set post and
raised mound of earth with pits as per
instructions for 1/4 Sec. Cor.
79.88 The corner to Sections
5. 6. 7 and 8
Land rolling Prairie Soil 2 rate

West on a random line

Township 7 N. R 8 W. 6 P.M

between Sections 6 and 7
Va 12 35 East

40.00 Set a post for temporary 1/4 Sec. Cor.
74.50 Intersected West Boundary of
Township 16 links South of post
Corner to Sections 6 and 7
from which Corner
I run
S. 89°53' E. on a true line
between Sections 6 and 7
Va. 12°35' East
34.50 ~~Drove Chained Stake~~ Deposited Chained Stake Set post and
raised mound of earth with pits as per
instructions for 1/4 Sec. Cor.
74.50 The corner to Sections
5. 6. 7 and 8
Land rolling Prairie Soil 2 rate
Survey completed May 26th 1865 by Marcenas Crane
Survey commenced May 26th 1865 by John B. Prim
North on a random line
between Sections 5 and 6
Va 12°35' East
40.00 Set a post for temporary 1/4 Sec. Cor.

Township 7 N. R 8 W. 6 P. M

8013 Intersected North Boundary of Township
20 links West of post corner to Sections
5 and 6 from which corner
I run
S. 9 W. on a true line between
Sections 5 and 6
Va. 12° 35' East
40.13 ~~Iron chained State~~ depinted chained State set post and
raised mound of earth with pits as per
instructions for 1/4 Sec. Cor.
8013 The corner to Sections 5. 6. 7 and 8
Land rolling Prairie Soil 2 rate
Survey Completed May 26, 1865
by John B. Irvin
~~Surveyed the double tier~~
Charles Rammell Chainman
Henry Lee "
John Gulan "
Hiram Dougherty "
William Gree Commman
Charles B. Townsend "
William J Kent Commman

Patrick Conway Flagman
John Poisett "
Marsinas Crow Compassman
J B. F Cates "

A list of the names of the individ

als employed to assist in run
ning measuring or marking the
lines and corners described in
the foregoing field notes of
Township No 7 N. R 8 W. 6 P. M.
in the Territory of Nebraska
showing the respective capa
cities in which they acted
Charles Rummell Chairman
Henry Lee "
John Gerlem "
Hiram Dougherty "
William Gree Cornerman
Charles B. Townsend "
William J. Kent. "
Patrick Conaway Flagman
John Porsett "
Marsenas Crum Compassman
J. B. F. Cates "

5

General Description
The quality of land in this
Township is below the common
average level and rolling
Soil generally 2 rate no
timber water or stone in
the Township

52
149

C D. S. Made

1
150

Town No 8. N. R. No. 8 W. 6" P.M

Field Notes of the Survey of the Subdivisional Lines of Township No 8 N. Range No 8 W. of 6" P.M. Territory of Wa[illegible] as Surveyed by J. B. Irwin and Marcenus Crand U.S.D. Surveyor under their contract No 312 dated March 21 1865

Survey C
Commenced May 31. 1865
Completed June 2 1865

Exam. by H. C. F.
Copied by [illegible]
Platted W. B. C.

List of Names of Assistants

Charles Rummell Chairman
Henry Lee "
John Grelan "
Hiram Doughty "
William Gow Chairman
Charles B. Townsend "
William J Kent "
Patrick Conaway Flagman
John Porsett "
Marcenas Craw Compassman
J. B. F. Cates "

Township No. 8 North Range No. 8 West 6 P. M.

6	51	5	38	4	29	3	20	2	10	1	
50		50		37		28		19		10	
7	49	8	36	9	27	10	18	11	9	12	
48		47		35		26		18		8	
18	47	17	35	16	26	15	17	14	8	13	
46		45		34		25		16		7	
19	44	20	33	21	25	22	15	23	6	24	
43		42		32		24		14		5	
30	2	29	32	28	23	27	14	26	5	25	
41		40		31		22		13		4	
31	40	32	31	33	22	34	13	35	4	36	

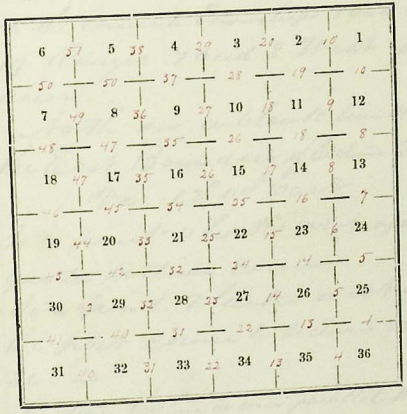

2/151 153

Field notes of the subdivisional lines Township 8 North Range 8 West the 6th Principal Meridian. 154

To determine the proper adjustment of my compass for subdividing this Township, I commence at the corner to Townships 7 and 8 North of Ranges 7 and 8 West and run.

North on a blank line along the East Boundary of Section 36.

Va. 12° 40' East

40.02 To a point 4 links west of the quarter section corner

80.00 To a point 7 links west of the post corner to sections 25 and 36. —

To retrace this line or run parallel thereto my compass must be adjusted to a variation of 12° 37' East

Subdivision Commenced May 31st 1865, by Marcenas C. Mott

From the corner to sections 1, 2, 35 and 36 on the South Boundary of the Township, I run,

Township 8 N.R. 8 W. 6 P.M.

North between Sections 35 and 36
Va. 1237 East
40.00 ~~Drove Chained Stake~~ deposited Chained Stake Set post and raised mound of earth with pits as per instructions for 1/4 Sec. Cor.
80.00 ~~Drove Chained Stake~~ deposited Chained Stake Set post and raised mound of earth with pits as per instructions for corner to Sections 25. 26. 35 and 36
Land level Prairie Soil 2d rate

East on a random line between Sections 25 and 36
Va. 1237 East
40.00 Set a post for temporary 1/4 Sec. Cor.
79.90 Intersected East Boundary of Township 7 links South of post corner to Sections 25 and 36 from which corner
I run
S. 89° 57' W. on a true line between Sections 25 and 36

Township 8 N.R. 8 W. 6 P.M.

Va. 1237 East
39.95 ~~Drove Chained Stake~~ deposited Chained Stake Set post and raised mound of earth with pits as per instructions for 1/4 Sec. Cor.
79.90 The corner to Sections 25. 26. 35 and 36
Land level Prairie Soil 2d rate

North between Sections 25 and 26
Va. 1237 East
40.00 ~~Drove Chained Stake~~ deposited Chained Stake Set post and raised mound of earth with pits as per instructions for 1/4 Sec. Cor.
80.00 ~~Drove Chained Stake~~ deposited Chained Stake Set post and raised mound of earth with pits as per instructions for corner to Sections 23. 24. 25 and 26
Land rolling Prairie Soil 2d rate

East on a random line between Sections 24 and 25
Va 1237 East

Township 8 N. R 8 W. 6 P. M.

4000 Set a post for temporary 1/4 Sec. Cor.
80.08 Intersected East Boundary of Township 5 links South of post corner to Sections 24 and 25 from which corner
I run
S. 89° 58' West on a true line between Sections 24 and 25
Va. 12° 37' East
40.04 ~~Iron Charred Stake~~ deposited Charred Stake Set post and raised mound of earth with pits as per instructions for 1/4 Sec. Cor.
80.08 The corner to Sections 23. 24. 25 and 26
Land rolling Prairie Soil 2d rate

North between Sections 23 and 24
Va 12° 37' East
40.00 ~~Iron Charred Stake~~ deposited Charred Stake Set post and raised mound of earth with pits as per instructions for 1/4 Sec. Cor.
73.00 Brook 4 links wide runs E. and scattering brush on either bank

Township 8 N. R 8 W. 6 P. M.

80.00 ~~Iron Charred Stake~~ deposited Charred Stake Set post and raised mound of earth with pits as per instructions for corner to Sections 13. 14. 23. and 24
Land rolling Prairie Soil 2d rate
timber. undergrowth. Elm trees. Elm. ash &c

East on a random line between Sections 13 and 24
Va. 12° 37' East
40.00 Set a post for temporary 1/4 Sec. Cor.
74.60 Brook 4 links wide runs N. E
80.10 Intersected East Boundary of Township 35 links South of post corner to Sections 13 and 24 from which corner
I run
S. 89° 45' W. on a true line between Sections 13 and 24
Va. 12° 37' East
40.05 ~~Iron Charred Stake~~ deposited Charred Stake Set post and raised mound of earth with pits as per instructions for 1/4 Sec. Cor.
80.10 The corner to Sections

Township 8 N. R 8 W. 6 P M

13. 14. 23 and 24
Land rolling Prairie Soil 2d rate
Some undergrowth and brush
on Brook

North between Sections 13 and 14
Va 12°37' East
4000 ~~Drove Chained Stake~~ Set post deposited Chained Stake and
raised mound of earth with pits as per
instructions for 1/4 Sec. Cor.
8000 ~~Drove Chained Stake~~ Set post deposited Chained Stake and
raised mound of earth with pits as per
instructions for Corner to
Sections 11. 12. 13 and 14
Land rolling Prairie Soil 2d rate

East on a random line
between Sections 12 and 13
Va. 12°37' East
4000 Set a post for temporary 1/4 Sec. Cor.
7990 Intersected East Boundary of
Township 30 links South of post

Township 8 N. R 8 W 6 P M

Corner to Sections 12 and 13
from which Corner
I recov
S. 89°47' W. on a true line be-
tween Sections 12 and 13
Va 12°37' East
3995 ~~Drove Chained Stake~~ Set post deposited Chained Stake and
raised mound of earth with pits as per
instructions for 1/4 Sec. Cor.
7990 The corner to Sections
11. 12. 13 and 14
Land rolling Prairie Soil 2d rate

North between Sections 11 and 12
Va. 12°37' East
4000 ~~Drove Chained Stake~~ Set post deposited Chained Stake and
raised mound of earth with pits as per
instructions 1/4 Sec. Cor.
8000 ~~Drove Chained Stake~~ Set post deposited Chained Stake and
raised mound of earth with pits as per
instructions for Corner to Sec-
tions 1. 2. 11 and 12

Township 8 N. R 8 W. 6 P M

Land rolling Prairie Soil 2d rate

East on a random line between Sections 1 and 12

Va 12°37' East

40.00 Set a post for temporary 1/4 Sec. Cor.

80.02 Intersected East Boundary of Township 15 links South of post corner to Sections 1 and 12 from which corner

I run

S. 89°54' W. on a true line between Sections 1 and 12

Va. 12°37' East

40.01 ~~Prov. Chained Stake~~ Deposited Chained Stake Set post and raised mound of earth with pits as per instructions for 1/4 Sec. Cor.

80.02 The corner to Sections 1. 2. 11 and 12

Land rolling Prairie Soil 2d rate

North on a true line between

Township 8 N. R 8 W. 6 P M

Sections 1 and 2

Va. 12°37' East

40.00 ~~Prov. Chained Stake~~ Deposited Chained Stake Set post and raised mound of earth with pits as per instructions for 1/4 Sec. Cor.

79.78 Intersected 2d Standard parallel. ~~Prov. Chained Stake~~ Deposited Chained Stake Set post and raised mound of earth with pits as per instructions for Closing Corner to Sections 1 and 2

Land level Prairie Soil 2d rate

From C.C. I run

West on the 2d Standard parallel along North Boundary of Township 8 N. R 8 W.

Va. 12°37' East

15.28 Standard Corner to Sections 35 and 36

Survey completed May 31st 1865 by Marcenas Crown

~~Henry Lee~~ "

~~Patrick Cowan, Flagman~~

~~William Jon Commsman~~

Township 8 N. R 8 W. 6 P. M

~~Charles P. Townsend Cornerman~~
~~Mercenus Crews Compassman~~
~~Patrick Conway Hingman~~
~~John Wright "~~
~~[illegible] Compassman~~
~~[illegible] Calvin "~~

Township 8 N. R 8 W. 6 P. M
Survey Commenced May 31st 1865

By John B. Irvin
North between Sections 34 and 35
Va. 12° 37' East

4000 ~~Drove Chained Stake~~ Set post and deposited Chained Stake raised mound of earth with pits as per instructions for 1/4 Sec. Cor.

8000 ~~Drove Chained Stake~~ Set post and deposited Chained Stake raised mound of earth with pits as per instructions for corner to Sections 26. 27. 34 and 35
Land level Prairie Soil 2d rate

East on a random line between Sections 26 and 35
Va. 12° 37' East

4000 Set a post for temporary 1/4 Sec. Cor.
8026 Intersected N. and S. line 10 Links South of post corner to Sections 25. 26. 35 and 36 from which corner
I run
S. 89° 56' W. on a true line between Sections 26 and 35

Township 8 N. R 8 W. 6 P M

Va 12°37' East

40.15 ~~Drove Chained Stake~~ deposited Chained Stake Set post and raised mound of earth with pits as per instructions for 1/4 Sec. Cor.

80.26 The Corner to Sections 26. 27. 34 and 35

Land rolling Prairie Soil 2d rate

North between Sections 26 and 27

Va 12°37' East

40.00 ~~Drove Chained Stake~~ deposited Chained Stake Set post and raised mound of earth with pits as per instructions for 1/4 Sec. Cor.

80.00 ~~Drove Chained Stake~~ deposited Chained Stake Set post and raised mound of earth with pits as per instructions for Corner to Sections 22. 23. 26 and 27

Land rolling Prairie Soil 2d rate

East on a random line between Sections 23 and 26

Va 12°37' East

Township 8 N. R 8 W. 6 P M

40.00 Set a post for temporary 1/4 Sec. Cor.

79.94 Intersected N. and S. line 10 links South of post Corner to Sections 23. 24. 25 and 26 from which Corner I run

S. 89°56' W. on a true line between Sections 23 and 26

Va 12°37' East

39.97 ~~Drove Chained Stake~~ deposited Chained Stake Set post and raised mound of earth with pits as per instructions for 1/4 Sec. Cor.

79.94 The Corner to Sections 22. 23. 26 and 27

Land rolling Prairie Soil 2d rate

North between Sections 22 and 23

Va 12°37' East

40.00 ~~Drove Chained Stake~~ deposited Chained Stake Set post and raised mound of earth with pits as per instructions for 1/4 Sec. Cor.

52.70 Brook 4 links wide runs N. E. Some brush on either bank

Township 8 N. R 8 W. 6 P M

80.00 ~~Prov Chained Stake~~ deposited Chained Stake Set post and raised mound of earth with pits as per instructions for Corner to Sections 14. 15. 22 and 23
Land rolling Prairie Soil 2d rate
Some brush and undergrowth on this Section along creek

East on a random line between Sections 14 and 23
Va 12°37' East

37.80 Brook 4 links wide runs N. E.
40.00 Set a post for temporary 1/4 Sec. Cor
44.00 Brook 4 links wide runs S. E.
66.00 Same Brook 4 links wide runs N E
73.00 Same Brook 4 links wide runs S. E.
Some brush and underwood
79.84 Intersected N. and S. line 7 links South of post Corner to Sections 13. 14. 23 and 24 from which Corner I run
S. 89°57' W on a true line

Township 8 N. R 8 W. 6 P M

between Sections 14 and 23
Va 12°37' East

39.92 ~~Prov Chained Stake~~ deposited Chained Stake Set post and raised mound of earth with pits as per instructions for 1/4 Sec. Cor.
79.84 The Corner to Sections 14. 15. 22 and 23
Land broken Soil 2d rate
Some brush and undergrowth on brook Scattered along

North between Sections 14 and 15
Va 12°37' East

40.00 ~~Prov Chained Stake~~ deposited Chained Stake Set post and raised mound of earth with pits as per instructions for 1/4 Sec. Cor.
80.00 ~~Prov Chained Stake~~ deposited Chained Stake Set post and raised mound of earth with pits as per instructions for Corner to Sections 10. 11. 14 and 15
Land rolling Prairie Soil 2d rate

Township 8 N. R 8 W. 6 P.M.

East on a random line
between Sections 11 and 14
Va. 12° 37' East

40.00 Set a post for temporary 1/4 Sec. Cor.
79.80 Intersect N. and S. lines 11 links
North of post Corner to Sections
11. 12. 13 and 14
from which Corner
Iron
N. 89° 58' W. on a true line between
Sections 11 and 14
Va. 12° 37' East
39.90 ~~Iron Chained Stake~~ Opposite Chained Stake Set post and
mound of earth with pits as per
instructions for 1/4 Sec. Cor.
79.80 The Corner to Sections
10. 11. 14 and 15
Land rolling Prairie Soil 2nd rate

North between Sections 10 and 11
Va. 12° 37' East
40.00 ~~Iron Chained Stake~~ Opposite Chained Stake Set post and

Township 8 N. R 8 W. 6 P.M.

mound of earth with pits as per
instructions for 1/4 Sec. Cor.
39.90 ~~Iron Chained Stake~~ Opposite Chained Stake Set post and
mound of earth with pits as per
instructions for Corner to
Sections 2. 3. 10 and 11
Land rolling Prairie Soil 2nd rate

East on a random line
between Sections 2 and 11
Va. 12° 37' East
40.00 Set a post for temporary 1/4 Sec. Cor.
80.00 Intersect N. and S. lines 13 links
South of post Corner to Sections
1. 2. 11 and 12 from which Corner
Iron
S. 89° 54' W. on a true line be-
tween Sections 2 and 11
Va. 12° 37' East
40.00 ~~Iron Chained Stake~~ Opposite Chained Stake Set post and
mound of earth with pits as per
instructions for 1/4 Sec. Cor.

Township 8 N. R 8 W. 6 Pill

80.00 The corner to Sections
2. 3. 10 and 11
Land level Prairie Soil 2d rate

North on a true line between
Sections 2 and 3
Va 12° 37' East

110.00 ~~Drove Chained Stake~~ Set post
deposited Chained Stake
and raised Mound of earth
~~with~~ pits
as per instructions for
1/4 Sec. Cor.

79.85 Intersected 2d Standard
parallel. ~~Drove Chained~~
~~Stake~~ Set post deposited Chained Stake and raised
Mound of earth with pits as per instruc-
tions for Closing Corner
to Sections 2 and 3
Land level Prairie Soil 2d rate
~~From the~~ to C. J. Irvin
West on the 2d Stan-
dard parallel along
North Boundary of Township
8 N. R. 8 W

Township 8 N R 8 W 6 Pill

Va. 12° 37' East

1530 Standard Corner to Sections
34 and 35
Survey completed May 31st 1865
By John B Irvin
~~William J Kent Cornerman~~
~~John Pickett Flagman~~
~~J. S. F. Cates Compassman~~

Township 8 N R 8 W. 6 P M
Survey commenced June 1st 1865

By Marcenas Crow

North between Sections 33 and 34
Va 12° 37' East

1900 Ravin runs S.E.
4000 ~~Drove Chained Stake~~ deposited Chained Stake Set post and raised mound of earth with pits as per instructions for 1/4 Sec. Cor
8000 ~~Drove Chained Stake~~ deposited Chained Stake Set post and raised mound of earth with pits as per instructions for corner to Sections 27. 28. 33 and 34
Land Broken Prairie Soil 2 rate

East on a random line between Sections 27 and 34
Va. 12° 37' East

400 Brook 5 links wide runs S.E
3100 Same Brook 5 links wide runs N.E.
4000 Set a post for temporary 1/4 Sec. Cor
7996 Intersected N. and S. line 12 links North of post corner to Sections 26. 27. 34 and 35 from which corner I run

Township 8 N R 8 W. 6 P M

N. 89° 55' W. on a true line between Sections 27 and 34
Va. 12° 37' East

3998 ~~Drove Chained Stake~~ deposited Chained Stake Set post and raised mound of earth with pits as per instructions for 1/4 Sec. Cor.
7996 The corner to Sections 27. 28. 33. and 34
~~Land~~ broken Soil 2 rate
Some Scattering undergrowth on brook

North between Sections 27 and 28
Va. 12° 37' East

100 Brook 8 links wide runs S.E
4000 ~~Drove Chained Stake~~ deposited Chained Stake Set post and raised mound of earth with pits as per instructions for 1/4 Sec. Cor
8000 ~~Drove Chained Stake~~ deposited Chained Stake Set post and raised mound of earth with pits as per instructions for corner to Sections 21. 22. 27 and 28

Township 8 N R 8 W. 6 P M

Land broken Prairie Soil 2d rate

East on a random line between Sections 22 and 27

Va 12° 37' East

40.00 Set a post for temporary 1/4 Sec. Cor.

56.10 Brook 8 links wide runs N. E.

79.86 Intersected N. and S. line 7 links North of post Corner to Sections 22. 23. 26 and 27 from which Corner I run

N. 89° 57' W. on a true line between Sections 22 and 27

Va. 12° 37' East

39.93 ~~Drove Charred Stake~~ Deposited Charred Stake Set post and raised mound of earth with pits as per instructions for 1/4 Sec. Cor.

79.86 The Corner to Sections 21. 22. 27 and 28

Land broken Soil 3d rate

Some Scattering undergrowth on either bank of brook

Township 8 N R 8 W. 6 P M

North between Sections 21 and 22

Va. 12° 37' East

40.00 ~~Drove Charred Stake~~ Deposited Charred Stake Set post and raised mound of earth with pits as per instructions for 1/4 Sec. Cor.

80.00 ~~Drove Charred Stake~~ Deposited Charred Stake Set post and raised mound of earth with pits as per instructions for Corner to Sections 15. 16. 21 and 22

Land level Prairie Soil 2d rate

East on a random line between Sections 15 and 22

Va 12° 37' East

40.00 Set a post for temporary 1/4 Sec. Cor.

66.00 Run 3 links wide bears S. E.

80.00 Intersected N. and S. line 10 links South of post Corner to Sections 14. 15. 22 and 23 from which Corner I run

S. 89° 56' W. on a true line between Sections 15 and 22

Township 8 N. R 8 W. 6 P. M

Va. 12°37' East

40.01 ~~Drove Chained Stake~~ deposited Chained Stake Set post and raised mound of earth with pits as per instructions for 1/4 Sec. Cor.

80.02 The corner to Sections 15. 16. 21 and 22

Land rolling Brown Soil 2d rate

North between Sections 15 and 16

Va 12°37' East

40.00 ~~Drove Chained Stake~~ deposited Chained Stake Set post and raised mound of earth with pits as per instructions for 1/4 Sec. Cor.

42.00 Run 8 links with S. E.

80.00 ~~Drove Chained Stake~~ deposited Chained Stake Set post and raised mound of earth with pits as per instruction for corner to Sections 9. 10. 15 and 16

Land rolling Brown Soil 2d rate

East on a random line between Sections 10 and 15

Township 8 N. R 8 W. 6 P. M

Va. 12°37' East

40.00 Set a post for temporary 1/4 Sec. Cor.

79.93 Intersected N. and S. line 7 links North of post corner to Sections 10. 11. 14 and 15 from which corner I run

N. 89°57' W. on a true line between Sections 10 and 15

Va. 12°37' East

39.96 ~~Drove Chained Stake~~ deposited Chained Stake Set post and raised mound of earth with pits as per instructions for 1/4 Sec. Cor.

79.93 The corner to Sections 9. 10. 15 and 16

Land broken Brown Soil 3d rate

North between Sections 9 and 10

Va 12°37' East

40.00 ~~Drove Chained Stake~~ deposited Chained Stake Set post and raised mound of earth with pits as per instructions for 1/4 Sec. Cor.

80.00 ~~Drove Chained Stake~~ deposited Chained Stake Set post and

Township 8 N. R 8 W. 6 P M

raised mound of earth with pits as per instructions for corner to sections 3. 4. 9 and 10
Land rolling Prairie Soil 2d rate

East on a random line between Sections 3. and 10
Va 12°37' East

4000 Set a post for temporary 1/4 Sec. Cor.
79.98 Intersected N. and S. line 10 links North of post Corner to Sections 2. 3. 10 and 11 from which Corner
I run
N. 89 56 W. on a true line between Sections 3 and 10.
Va 12°37' East

39.99 ~~Drove Chained Stake~~ deposited Chained Stake set post and raised mound of earth with pits as per instructions for 1/4 Sec. Cor.
79.98 The Corner to Sections

Township 8 N. R 8 W. 6 P M

3. 4. 9 and 10
Land level Prairie Soil 2d rate

North on a true line between Sections 3 and 4
Va 12°37' East

40.00 ~~Drove Chained Stake~~ deposited Chained Stake set post and raised mound of earth with pits as per instructions for 1/4 Sec. Corner
79.77 Intersected 2d Standard Parallel. ~~Drove Chained Stake~~ deposited Chained Stake set post and raised mound of earth with pits as per instructions for closing Corner to Sections 3 and 4
Land rolling Prairie Soil 2d rate
From C.C. I run
West on the Standard Parallel along North Boundary of Township 8 N. R 8 W.

15.39 Standard Corner to Sections 33 and 34
June 4th 1865
Survey completed by Marcenas Craw

Township 8 N. R 8 W. 6 P. M.

Charles Rummell Chainman
Henry Lee "
William Gow. Commman
Charles B Townsend "
Patrick Conaway Flagman
Marcenas Crew Compassman

Township 8 N. R 8 W. 6 P. M.
Survey Commenced June 1st 1865

By John B Irvin,
North between Sections 32 and 33
Va. 12 37 East

39.10 Brook 3 links wide runs N. E.
40.00 ~~Drove Chained Stake~~ deposited Chained Stake Set port and raised mound of earth with pits as per instructions for 1/4 Sec. Cor.
80.00 ~~Drove Chained Stake~~ deposited Chained Stake Set port and raised mound of earth with pits as per instructions for corner to Sections 28. 29. 32 and 33
Land broken Prairie Soil 3 rate

East on a random line between Sections 28 and 33
Va. 12° 37 East

40.00 Set a port for temporary 1/4 Sec. Cor.
44.00 Brook 3 links wide runs S. E.
76.00 Same Brook 4 links wide runs N. of E.
79.97 Intersected N. and S. line 9 links North of port Corner to Sections 27. 28. 33 and 34 from which Corner I run

Township 8 N R 8 W. 6 Pell

N 89°56' West on a true line between Sections 28 and 33.

Va. 12°37' East

39.98 ~~Drove Chained Stake~~ deposited Chama Stake set post with pits and raised mound of earth as per instructions for 1/4 Sec. Cor.

79.97 The Corner to Sections 28. 29. 32 and 33.

Land rolling Prairie Soil 2d rate

North between Sections 28 and 29

Va. 12°37' East

40.00 ~~Drove Chained Stake~~ deposited Chama Stake set post with pits and raised mound of earth as per instructions for 1/4 Sec. Cor.

80.00 ~~Drove Chained Stake~~ deposited Chama Stake set post with pits and raised mound of earth as per instructions for Corner to Sections 20. 21. 28 and 29

Land level Prairie Soil 2d rate

East on a random line

Township 8 N. R. 8 W. 6 P.M.

between Sections 21 and 28

Va 12°37' E

37.00 Brook 8 links wide runs S.E. Scattering timber and undergrowth on either bank elm and ash

40.00 Set a post for temporary 1/4 Sec. Cor.

80.06 Intersection N. and S. line 11 links North of post Corner to Sections 21. 22. 27 and 28 from which corner I run

N. 89°55' W. on a true line between Sections 21 and 28

Va 12°37' East

40.03 ~~Drove Chained Stake~~ deposited Chama Stake set post with pits and raised mound of earth as per instructions for 1/4 Sec. Cor.

80.06 The Corner to Sections 20. 21. 28 and 29

Land rolling Prairie Soil 2d rate

Timber ash and elm and undergrowth

North between Sections 20 and 21

Township 8 N. R 8 W. 6 P M

Va. 12° 37' East

1960 Brook 6 links wide runs S. E. from N. W. to S.
2700 leave Brook 6 links wide runs S. from
4000 ~~Drove Chained Stake~~ deposited Chained Stake Set post and raised mound of earth with pits as per instructions for 1/4 Sec. Cor.
8000 ~~Drove Chained Stake~~ deposited Chained Stake Set post and raised mound of earth with pits as per instructions for Corner to Sections 16. 17. 20 and 21
Land Broken Prairie Soil 3 rate

East on a random line between Sections 16 and 21
Va 12 37 East

4000 Set a post for temporary 1/4 Sec. Cor.
80.06 Intersected N. and S. line 15 links North of post Corner to Sections 15. 16. 21 and 22 from which corner I run
N. 89° 54' W. on a true line between Sections 16 and 21 Va 12° 37' E

Township 8 N R 8 W 6 P M

4003 ~~Drove Chained Stake~~ deposited Chained Stake Set post and raised mound of earth with pits as per instructions for 1/4 Section Cor.
8006 The Corner to Sections 16. 17 20 and 21
Land rolling Prairie Soil 2 rate

North between Sections 16 and 17
Va 12° 37' East

4000 ~~Drove Chained Stake~~ deposited Chained Stake Set post and raised mound of earth with pits as per instructions for 1/4 Sec. Cor.
8000 ~~Drove Chained Stake~~ deposited Chained Stake Set post and raised mound of earth with pits as per instructions for Corner to Sections 8. 9. 16 and 17
Land level Prairie Soil 2 rate

East on a random line between Sections 9 and 16
Va. 12 37 East

4000 Set a post for temporary 1/4 Sec. Cor.

Township 8 N. R 8 W. 6 P M

44.10 Run 3 links wide bears S. E.
80.20 Intersected N. and S. line 13 links
North of post corner to Sections
9. 10. 15 and 16 from which corner
I run
N 89°54' W. on a true line between
Sections 9 and 16
Va 12°37' East
40.10 ~~Proof Charred Stake~~ Deposited Charred Stake Set post with pits and
raised mound of earth as per
instructions for 1/4 Sec. Cor
80.20 The corner to Sections
8. 9. 16 and 17
Land rolling Prairie Soil 2 rate

North between Sections 8 and 9
Va. 12°37' East
40.00 ~~Proof Charred Stake~~ Deposited Charred Stake Set post with pits and
raised mound of earth as per
instructions for 1/4 Sec. Cor.
60.15 Run 2 links wide bears S. E.
80.00 ~~Proof Charred Stake~~ Deposited Charred Stake Set post and

Township 8 N R 8 W. 6 P M

raised mound of earth with pits as per
instructions for corner to
Sections 4. 5. 8. and 9
Land level Prairie Soil 2 rate

East on a random line
between Sections 4 and 9
Va. 12°37' East
40.00 Set a post for temporary 1/4 Sec. cor.
80.05 Intersected N. and S. line 12 links
North of post corner to Sections
3. 4. 9 and 10 from which corner
I run
N 89°55' W. on a true line between
Sections 4 and 9
Va 12°37' East
40.02 ~~Proof Charred Stake~~ Deposited Charred Stake Set post with pits and
raised mound of earth as per
instructions for 1/4 Sec. Cor.
80.05 The corner to Sections
4. 5. 8 and 9
Land rolling Soil 2 rate

Township 8 N. R 8 W. 6 P M

North on a true line between
Sections 4 and 5
Va. 12°37' East
4000 ~~Drove Chained Stake~~ Deposita Chained Stake Set post and
raised mound of earth with pits as per
instructions for 1/4 Sec. Cor.
77.82 Intersecta 2d Standard
Parallel. ~~Drove Chained~~
~~Stake~~ Set post Deposita Chained Stake and raised
mound of earth with pits as per instr-
uctions for closing Corner
to Sections 4 and 5
Land Rolling Prairie Soil 2d rate
~~West on the~~ From C.C. I run 2d Standard
Parallel along North
Boundary of Township 8 N.
R. 8. W. Va 12.37 East
15.52 Standard Corner to Sections
32 and 33

June 1st 1865

Survey Completed by John B. Irvin

Township 8 N. R 8 W. 6 P M

~~John Gerlyn Chairman~~
~~Hiram Dougherty~~
~~William J. Kent Commerman~~
~~John Poisitt Flagman~~
~~J. B. F. Cates Compassman~~

Township 8 N. R 8 W. 6 P M
Survey Commenced June 2 1865

By John B. Irvin

North between Sections 31 and 32
Va. 12°37' East

4000 ~~Drove Charred Stake~~ deposited Charred Stake Set post and raised mound of earth with pits as per instructions for 1/4 Sec. Cor.

4300 Run 3 links wide bears S.E.

8000 ~~Drove Charred Stake~~ deposited Charred Stake Set post and raised mound of earth with pits as per instructions for corner to Sections 29. 30. 31 and 32
Land rolling Prairie Soil 2d rate

East on a random line between Sections 29 and 32
Va. 12°37' East

3229 Ravine bears E of S.

4000 Set a post for temporary 1/4 Sec. Cor.

80.20 Intersected N. and S. line 10 links South of post Corner to Sections 28. 29. 32 and 33 from which Corner I run
S. 89°56' W. on a true line between

Township 8 N R 8 W. 6 P M

Sections 29 and 32
Va. 12°37' East

40.10 ~~Drove Charred Stake~~ deposited Charred Stake Set post and raised mound of earth with pits as per instructions for 1/4 Sec. Cor.

80.20 The Corner to Sections 29. 30. 31 and 32
Land rolling Prairie Soil 2d rate

West on a random line between Sections 30 and 31
Va. 12°37' East

800 Ravine bears S. E.

4000 Set a post for temporary 1/4 Sec. Cor.

50.15 Ravine bears S. E.

74.85 Intersected West Boundary of Township 31 links North of post Corner to Sections 30 and 31 from which Corner I run
N 89°47' E. on a true line between Sections 30 and 31

Township 8 N R 8 W. 6 Pill

Va 12°.37' East

34.85 ~~Drove Charred Stake~~ deposited Charred Stake Set post and raised mound of earth with pits as per instruction for 1/4 Sec. Cor.

74.85 The corner to Sections 29. 30. 31 and 32

Land rolling Prairie Soil 2 rate

Surv completed June 2 1865 by John B. Irvin

Surv commenced June 2 1865 by Marcenas Crow

North between Sections 29 and 30

Va 12°.37' East

40.00 ~~Drove Charred Stake~~ deposited Charred Stake Set post and raised mound of earth with pits as per instructions for 1/4 Sec. Cor.

80.00 ~~Drove Charred Stake~~ deposited Charred Stake Set post and raised mound of earth with pits as per instructions for corner to Sections 19. 20. 29 and 30

Land rolling Prairie Soil 2 rate

East on a random line between Sections 20 and 29

Va 12°.37' East

Township 8 N. R 8 W. 6. Pill

40.00 Set a post for temporary 1/4 Sec. Cor.

79.98 Intersected N. and S. line 7 links South of post corner to Sections 20. 21. 28 and 29 from which corner I run

S. 89°.57' W. on a true line between Sections 20 and 29

Va 12°.37' East

39.99 ~~Drove Charred Stake~~ deposited Charred Stake Set post and raised mound of earth with pits as per instructions for 1/4 Sec. Cor.

79.98 The corner to Sections 19. 20. 29 and 30

Land rolling Prairie Soil 2 rate

West on a random line between Sections 19 and 30

Va. 12.37 East

40.00 Set a post for temporary 1/4 Sec. Cor.

74.67 Intersected West Boundary of Township 15 links North

Township 8 N. R 8 W. 6 P M

of post corner to Sections
19 and 30 from which corner
I run
N. 89° 54' E. on a true line be-
tween Sections 19 and 30
Va 12° 37' East
34.67 ~~Drove Chained Stake~~ deposited Chained Stake Set post and
raised mound of earth with pits as per
instructions for 1/4 Sec. Cor.
74.67 The corner to Sections
19. 20. 29 and 30
Land rolling Prairie Soil 2d rate
Survey completed June 2 1865 by Marcenas Craw
Survey commenced June 2 1865 by John B. Irvine
North between Sections 19 and 20
Va. 12° 37' East
40.00 ~~Drove Chained Stake~~ deposited Chained Stake Set post and
raised mound of earth with pits as per
instructions for 1/4 Sec. Cor.
80.00 ~~Drove Chained Stake~~ deposited Chained Stake Set post and
raised mound of earth with pits as per
instructions for corner to
Sections 17. 18. 19 and 20

Township 8 N. R 8 W. 6 P M

Land rolling Prairie Soil 2d rate

East on a random line
between Sections 17 and 20
Va 12° 37' East
10.00 Brook 4 links wide runs S. E
22.10 Same brook 4 links wide runs N. E.
40.00 Set a post for temporary 1/4 Sec. Cor.
54.00 Same brook 5 links wide runs S. E.
56.00 Same brook 5 links wide runs N. E
74.00 Same brook 5 links wide runs S. E.
80.08 Intersected N. and S. line 12 links
South of post corner to Sections
16. 17. 20 and 21 from which corner
I run
South 89° 55' W. on a true line
between Sections 17 and 20
Va 12° 37' East
40.04 ~~Drove Chained Stake~~ deposited Chained Stake Set post and
raised mound of earth with pits as per
instructions for 1/4 Sec. Cor.
80.08 The corner to Sections

Township 8 N R 8 W. 6 P M

17. 18. 19 and 20
Land broken Soil 3d rate
Some Scattering Trees on either bank of brook. Ash and Elm

West on a random line between Sections 18 and 19
Va 12°37' East

26.80 Brook 4 links wide runs N.E.
38.20 Same brook 4 links wide runs S.E
40.00 Set a post for temporary 1/4 Cor. Sec.
48.15 Same brook 3 links wide runs N.E.
72.00 Same brook 3 links wide runs S.E.
74.75 Intersected West Boundary of Township 8 links South of post Corner to Sections 18 and 19 from which corner I run
S. 89.57 East on a true line between Sections 18 and 19
Va. 12°37' East
34.75 ~~Proof Chained Stake~~ deposited Chained Stake Set post and

Township 8 N R 8 W. 6 P M

raised mound of earth with pits as per instructions for 1/4 Sec. Cor.
74.75 The corner to Sections
17. 18. 19 and 20
Land Broken Soil 3 rate
Some Scattering Trees on either bank of brook Ash and Elm
Survey Completed June 2d 1865 by John B. Irvin
Survey commenced June 2d 1865 by Marcenas Crow
North between Section 17 and 18
Va. 12°37' East

10.00 Brook 4 links wide runs E.
40.00 ~~Proof Chained Stake~~ deposited Chained Stake Set post and raised mound of earth with pits as per instructions for 1/4 Sec. Cor.
80.00 ~~Proof Chained Stake~~ deposited Chained Stake Set post and raised mound of earth with pits as per instructions for Corner to sections 7. 8. 17 and 18
Land broken Soil 3 rate

East on a random line between Sections 8 and 17

Township 8 N. R 8 W. 6 P M

Va 12 37 East

40.00 Set a post for temporary 1/4 Sec. Cor.

79.96 Intersected N. and S. line 12 links South of post corner to Sections 8. 9. 16 and 17 from which corner I run

S. 89° 55' W. on a true line between Sections 8 and 17

Va. 12° 37' East

39.98 ~~Drove Chained Stake~~ deposited Chained Stake Set post and raised mound of earth with pits as per instructions for 1/4 Sec. Cor.

79.96 The corner to Sections 7. 8. 17 and 18

Land rolling Prairie Soil 2 rate

West on a random line between Sections 7 and 18

Va 12° 37' East

40.00 Set a post for temporary 1/4 Sec. Cor.

74.69 Intersected West Boundary of Township 17 links South of

Township 8 N. R 8 W. 6 P M

post corner to Sections 7 and 18 from which corner I run

S. 89° 55' E. on a true line between Sections 7 and 18

Va. 12 37 East

34.69 ~~Drove Chained Stake~~ deposited Chained Stake Set post and raised mound of earth with pits as per instructions for 1/4 Sec. Cor.

74.69 The corner to Sections 7. 8. 17 and 18

Land level Prairie Soil 2 rate

Survey completed June 2 1865 by Marcenas Crane

Survey commenced June 2 1865 by John B. Irvin

North between Sections 7 and 8

Va. 12° 37' East

40.00 ~~Drove Chained Stake~~ deposited Chained Stake Set post and raised mound of earth with pits as per instructions for 1/4 Sec. Cor.

80.00 ~~Drove Chained Stake~~ deposited Chained Stake Set post and raised mound of earth with pits as per instructions for corner to Sections 5. 6. 7 and 8

Township 8 N. R 8 W. 6 P M

Land level Prairie Soil 2d rate

East on a random line
between Sections 5 and 8
Va 12° 37' East
40.00 Set a post for temporary 1/4 Sec. Cor
80.20 Intersected N. and S. line 30
links South of post Corner
to Sections 4. 5. 8 and 9
from which Corner
I run
S. 89° 47' W. on a true line be-
tween Sections 8 and 17
Va. 12° 37' East
40.10 ~~From Chained Stake~~ deposited Chained Stake Set post and
raised mound of earth with pits as per
instructions for 1/4 Sec. Cor.
80.20 The Corner to Sections
5. 6. 7 and 8
Land level Prairie Soil 2d rate

West on a random line

Township 8 N. R 8 W. 6 P M

between Sections 6 and 7
Va. 12° 37' East
40.00 Set a post for temporary 1/4 Sec. Cor.
74.46 Intersected West Boundary of
Township 10 links North of
post Corner to Sections
6 and 7 from which Corner
I run
N 89° 56' E. on a true line be-
tween Sections 6 and 7
Va 12° 37' East
34.46 ~~From Chained Stake~~ deposited Chained Stake Set post and
raised mound of earth with pits as per
instructions for 1/4 Sec. Cor.
74.46 The Corner to Sections
5. 6. 7 and 8
Land level Prairie Soil 2d rate
Survey completed June 2 1865 By John B. Irwin
Survey commenced June 2 1865 by Marcenas Crow
North on a true line
between Sections 5 and 6
Va. 12° 37' East
40.00 ~~From Chained Stake~~ deposited Chained Stake Set post and

Township 8 N R 8 W. 6 P M

raised mound of earth with pits as per instructions for 1/4 Sec. Cor.

7994 Intersected 2d Standard Parallel. ~~Drove Charred Stake~~ Set post deposited Charred Stake and raised a mound of earth with pits as per instructions for closing corner to Sections 5 and 6 Land level Prairie Soil 2d rate

West on the 2d Standard From 6.6 to 7 Rem. parallel along North Boundary of Township 8 N. R 8 W

va 1237 East

1565 Standard Corner to Sections 31 and 32

June 2st 1865

Survey completed by Marcenas Crow

Township 8 N. R 8 W. 6 P M

A list of the names of the persons that Surveyed the double tier

Charles Rummell Chainman
Henry Lee "
John Gulson "
Hiram Dougherty "
William Jno. Cummman
Charles B. Townsend "
William J. Kent "
Patrick Conaway Flagman
John Powell "
Marcenas Crow Compassman
J. B. F. Cates "

Township 8 N. R 8 W. 6. P. M.

A list of names of the individuals employed to assist in running measuring or marking the lines and corners described in the foregoing field notes of Township No 8 N. R 8 W. 6 P. M. Territory of Nebraska Showing the respective capacities in which they acted

Charles Rummell Chainman
Henry Lee "
John Gerlan "
Hiram Dougherty "
William Gow Cornerman
Charles B. Townsend "
William J. Kent "
Patrick Conaway Flagman
John Poisett "
Marcenas Crane Compassman
J. B. F. Cates "

General Description
The quality of the land in this Township is a fair average for this portion of the County no bottom land. The land is generally rolling Soil Drain a brook extends through the entire Township and bears toward the N. E. Scattering timber and under growth on either bank of the Brook. Timber Elm and ash no Stone in the Township

General Land Office • Original Field Notes

Book Number

338

The images in this file are photographs of the notes of the original surveys of the State of Nebraska on file in the Office of the Nebraska State Surveyor located in Lincoln, Nebraska.

The original surveys in Nebraska began in the mid 1850's and were completed in the mid 1880's. The Nebraska office of the Surveyor General was closed June 30, 1886.